



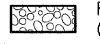



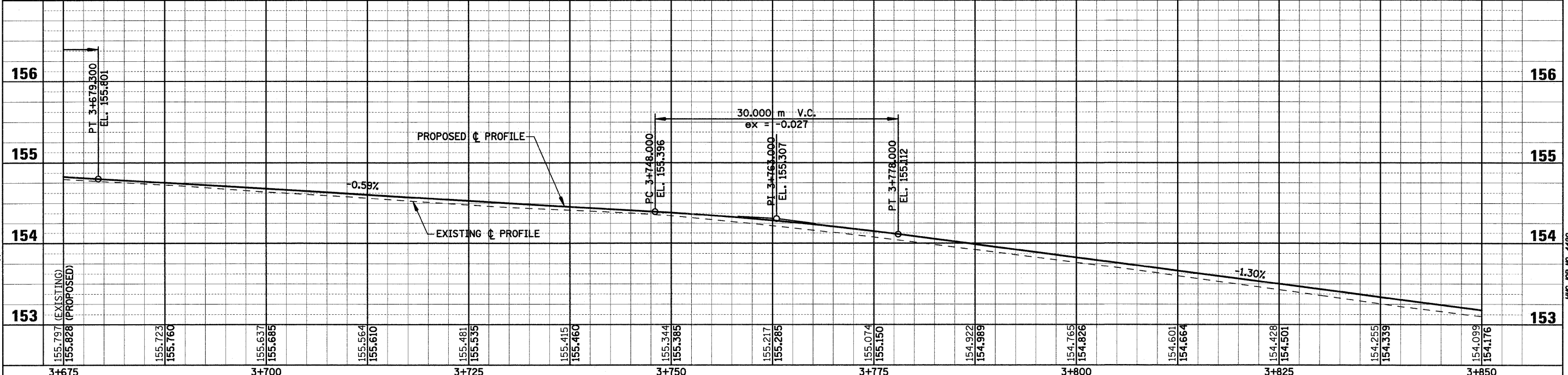
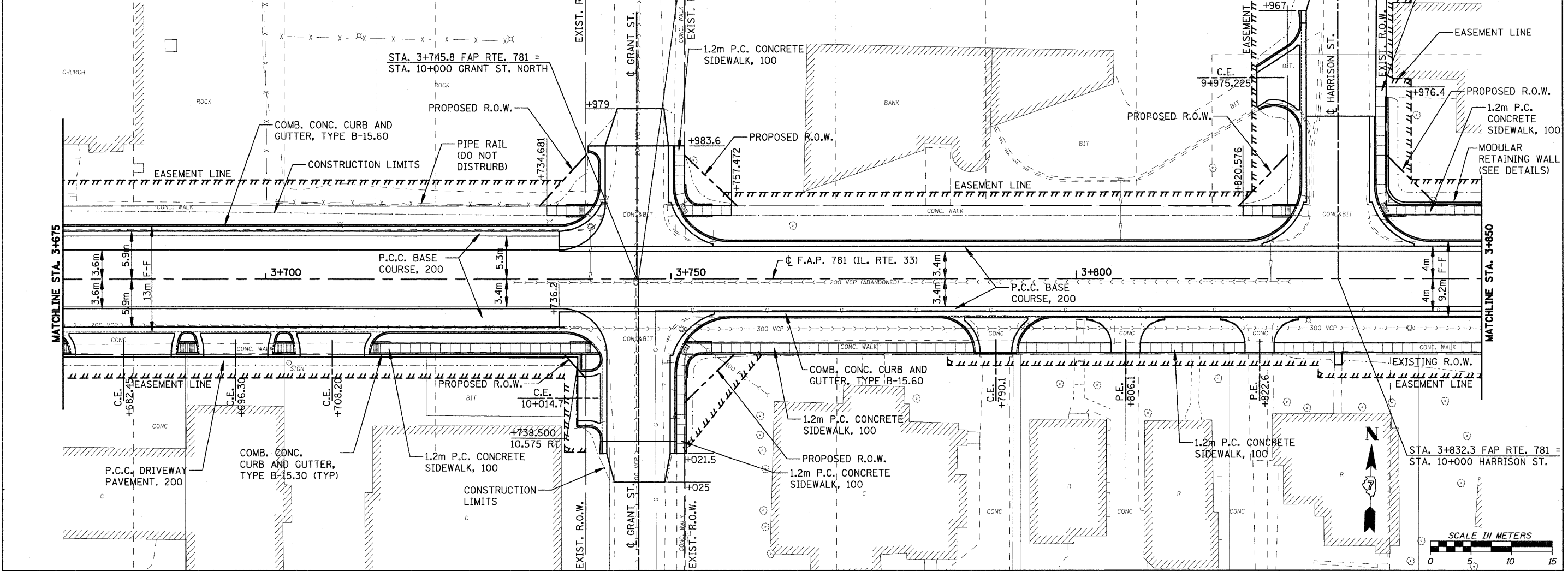


F.A.P. RTE.	SECTION	COUNTY	TOTAL SHEETS	SHEET NO.
781	1YRS, 2ZRS-1	CRAWFORD	378	70
STA. 3+675		TO STA. 3+850		
FED. ROAD DIST. NO.		ILLINOIS	FED. AID PROJECT	

LEGEND

-  PAVEMENT REMOVAL (INCLUDES ALL MATERIAL ENCOUNTERED)
-  DRIVEWAY PAVEMENT REMOVAL (INCLUDES ALL MATERIAL ENCOUNTERED)
-  SIDEWALK REMOVAL (INCLUDES STEPS)
-  TREE REMOVAL (HECTARES)
-  RIPRAP (TYPE AND LIMITS SHOWN)
-  EROSION CONTROL BLANKET (TYPE AND LIMITS SHOWN)
-  AGGREGATE DITCH
-  TREE REMOVAL



Sheet: 7
 Angle: 1.3348
 Chain: P_IL33

PLOT DATE = 4/18/2008
 FILE NAME = H:\4428\78870_25pp_07.DGN

HMG JOB NO. 4420