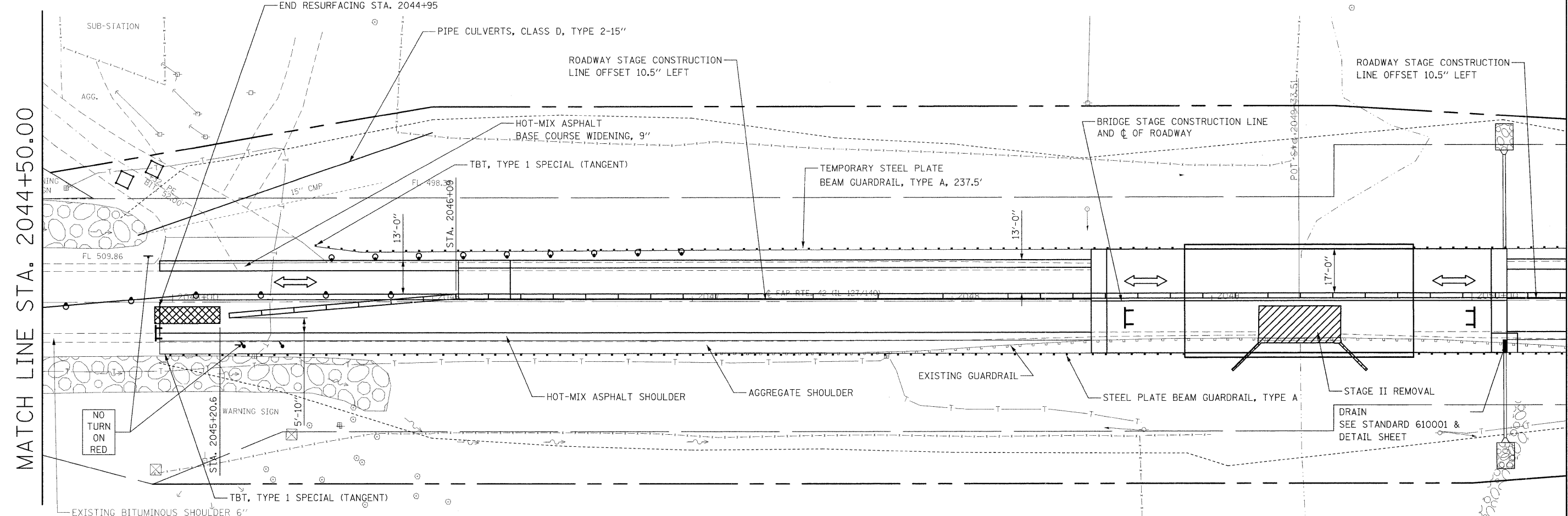
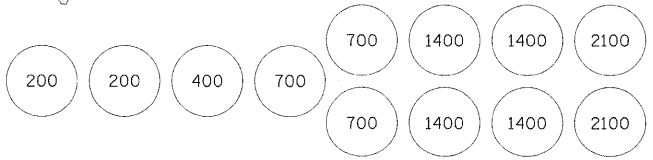


MATCH LINE
STA. 2044+50.00



MATCH LINE STA. 2050+35.32

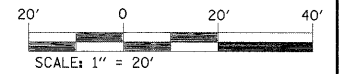
- LEGEND**
- REMOVAL AREA
 - IMPACT ATTENUATOR
 - TEMPORARY CONCRETE BARRIER
 - BARRELS WITH STEADY BURNING LIGHT
 - TEMPORARY BRIDGE TRAFFIC SIGNALS
 - TYPE III BARRICADE
 - DETECTOR LOOP



SAND BARREL LAYOUT
(IF OPTION USED)

NOTES:
WORK THIS SHEET WITH SHEET 17.

SURVEY ENDS AT STATION 2044+12.34. ROADWAY FROM STATION 2042+50 TO STATION 2044+12.34 WAS SKETCHED IN TO SHOW STOP BAR AND TEMPORARY SIGNAL LOCATIONS.



FILE NAME =	USER NAME = challandeske	DESIGNED -	REVISED -	STATE OF ILLINOIS DEPARTMENT OF TRANSPORTATION	STAGE II TRAFFIC CONTROL & CONSTRUCTION	F.A.P. RTE.	SECTION	COUNTY	TOTAL SHEETS	SHEET NO.	
03:\pw\work\p1dot\challandeske\dms51755\stagingsheet1.dgn	etagingaheet1.dgn	DRAWN -	REVISED -			42	139BR	BOND	59	16	
PLOT SCALE = 20,0000 ' / IN.		CHECKED -	REVISED -			CONTRACT NO. 76391					
PLOT DATE = 10/23/2008		DATE -	REVISED -			ILLINOIS FED. AID PROJECT					