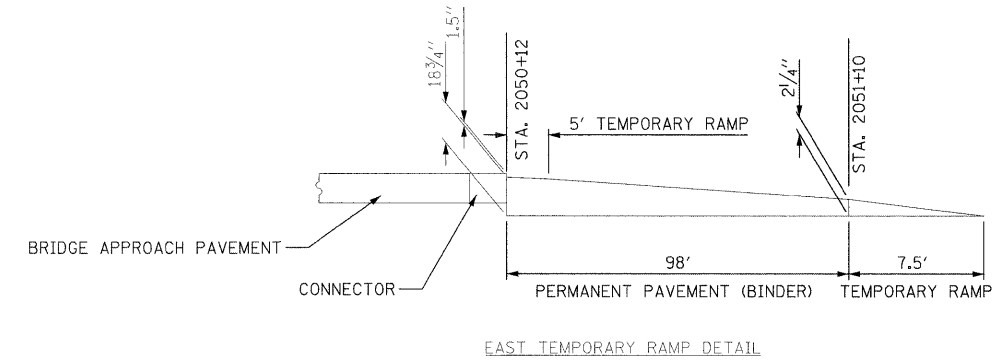
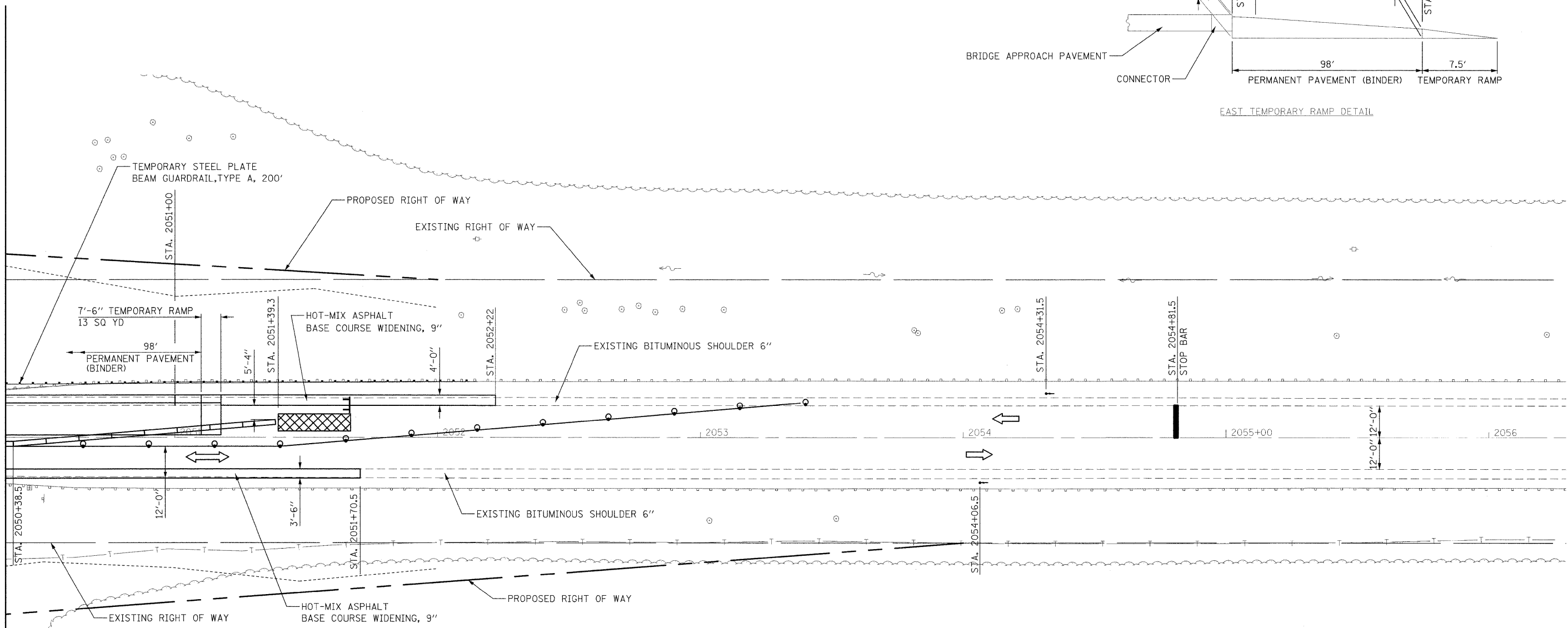




NOTE: WORK THIS SHEET WITH SHEET 14.



MATCH LINE STA. 2050+35.32



SEQUENCE OF CONSTRUCTION - STAGE I

REMOVE EXISTING BITUMINOUS SHOULDER 6" FROM STA. 2047+00 TO STA. 2049+18 AND FROM STA. 2049+49.6 TO STA. 2051+70.5 (RIGHT) AS A PRE-STAGE TO STAGE I. PLACE VARYING WIDTH "HOT-MIX ASPHALT BASE COURSE WIDENING 9" " ON THE ENDS OF THE STRUCTURE FROM STA. 2047+00 TO STA. 2049+18 AND FROM STA. 2049+49.6 TO STA. 2051+70.5 (RIGHT) AS A PRE-STAGE TO STAGE I.

REMOVE EXISTING BITUMINOUS SHOULDER 6" FROM STA. 2044+95 TO STA. 2046+30 AND FROM STA. 2051+00 TO STA. 2052+22 (LEFT) AS A PRE-STAGE TO STAGE I. PLACE 4' WIDE "HOT-MIX ASPHALT BASE COURSE WIDENING 9" " ON THE ENDS OF THE STRUCTURE FROM STA. 2044+95 TO STA. 2046+30 AND FROM STA. 2051+00 TO STA. 2052+22 (LEFT) AS A PRE-STAGE TO STAGE I.

PLACE STOP BARS AS SHOWN ON PLANS.

REMOVE SINGLE LINE AND SKIP-DASH AND CONFLICTING SOLID EDGE PAVEMENT MARKINGS BETWEEN STOP BARS.


PLACE 32 FOOT STEEL RAILING (TEMPORARY) AND 387.5 FOOT TEMPORARY CONCRETE BARRIER AND 2 IMPACT ATTENUATORS, TEMPORARY (NON-REDIRECTIVE).

SEE STANDARD 701321 FOR DETAILS NOT SHOWN ON PLANS.

PERFORM ALL NECESSARY BRIDGE WORK FOR STAGE I CONSTRUCTION.

AFTER STAGE I BRIDGE CONSTRUCTION IS COMPLETE, REMOVE ATTENUATORS AND CONCRETE BARRIERS AS NEEDED. BARRELS SHALL BE USED IN PLACE OF CONCRETE BARRIERS. PAVE STAGE I BY PLACING 222 FOOT PERMANENT PAVEMENT WEST OF THE STRUCTURE AND 98 FOOT PERMANENT PAVEMENT EAST OF THE STRUCTURE. PERMANENT PAVEMENT SHALL BE BINDER ONLY, LEAVING THE ROADWAY 1.5 INCHES LOWER AT THE CONNECTORS. PLACE 5 FOOT TEMPORARY RAMP WEST OF THE STRUCTURE. TAPER END OF BINDER TO 6 INCHES THICK AND PLACE 20 FOOT TEMPORARY RAMP WEST OF THE STRUCTURE. TAPER END OF BINDER TO 2.25 INCHES THICK AND PLACE 7.5 FOOT TEMPORARY RAMP EAST OF THE STRUCTURE. SEE TEMPORARY RAMP DETAILS.

PLACE TYPE 6 AND TEMPORARY GUARDRAIL ON BOTH ENDS OF THE STRUCTURE. TIE EAST TEMPORARY GUARDRAIL INTO EXISTING GUARDRAIL. PLACE TRAFFIC BARRIER TERMINAL, TYPE 1 ON THE WEST END.



FILE NAME =	USER NAME = challandeske	DESIGNED -	REVISED -	STATE OF ILLINOIS DEPARTMENT OF TRANSPORTATION	STAGE I TRAFFIC CONTROL & CONSTRUCTION				F.A.P. RTE.	SECTION	COUNTY	TOTAL SHEETS	SHEET NO.
ei:\pw_work\pwidot\challandeske\dms51755\staging\sheet1.dgn		DRAWN -	REVISED -		42	139BR	BOND	59	15				
PLOT SCALE = 20,0000 ' / IN.		CHECKED -	REVISED -		CONTRACT NO. 76391								
PLOT DATE = 10/23/2008		DATE -	REVISED -		SCALE:	SHEET NO.	OF	SHEETS	STA.	TO STA.	FED. ROAD DIST. NO.	ILLINOIS FED. AID PROJECT	