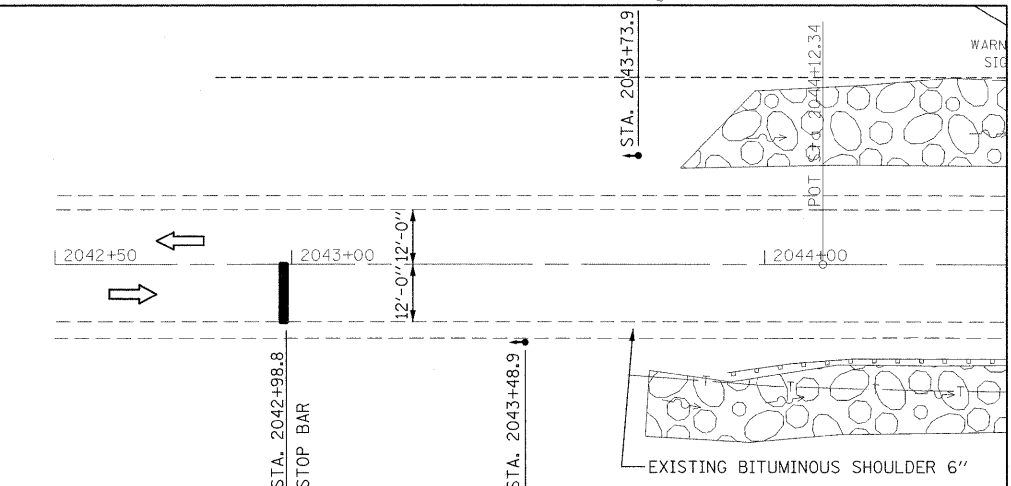
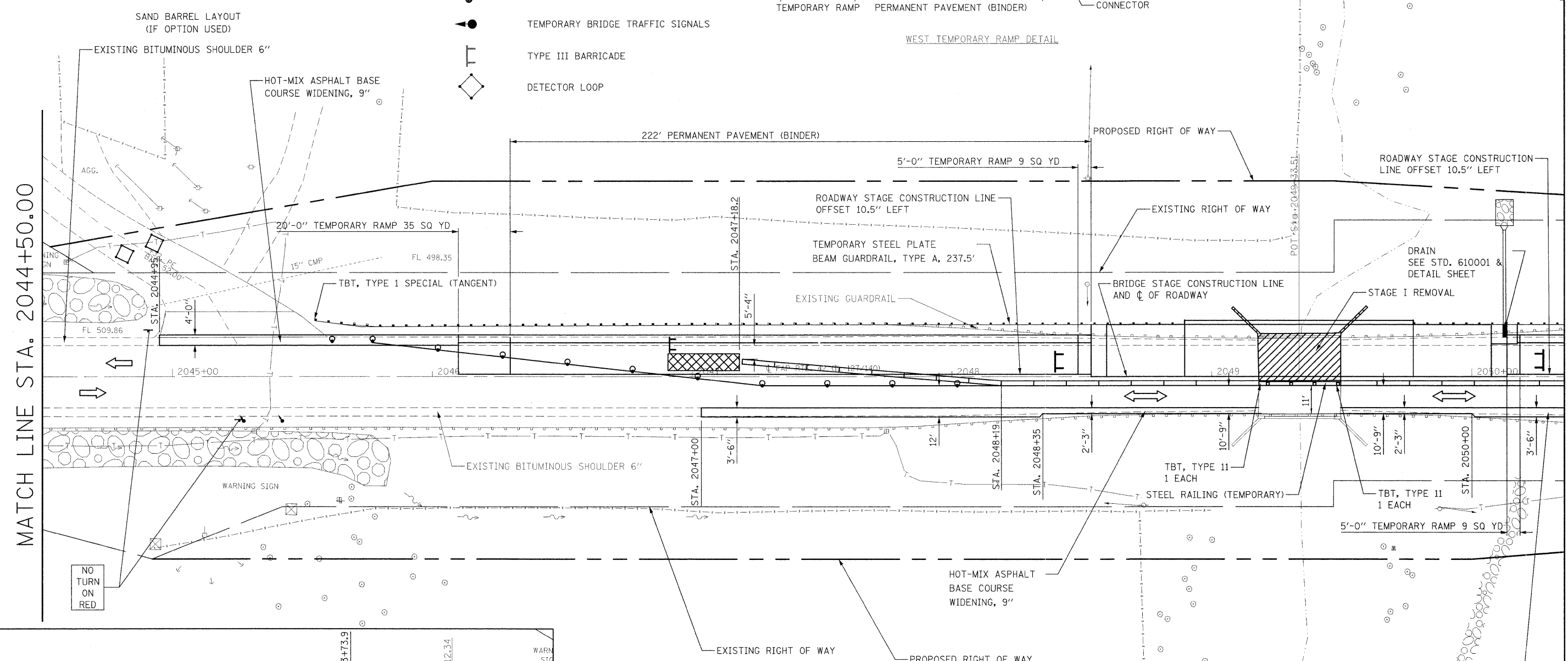
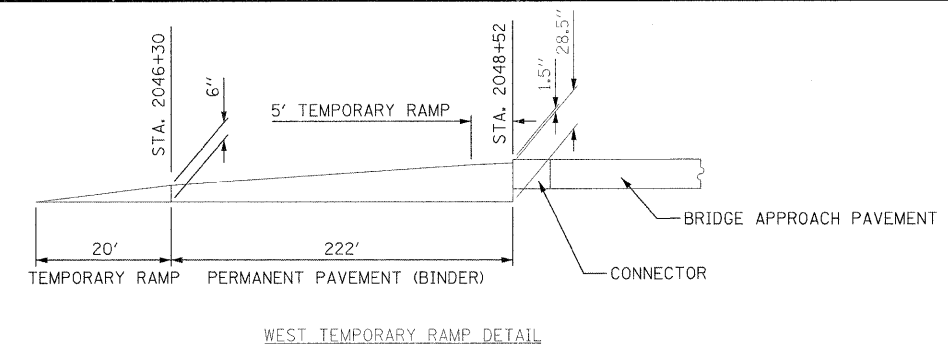


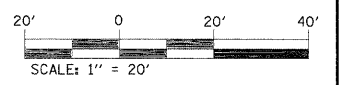
- LEGEND**
- REMOVAL AREA
  - IMPACT ATTENUATOR
  - TEMPORARY CONCRETE BARRIER
  - BARRELS WITH STEADY BURNING LIGHT
  - TEMPORARY BRIDGE TRAFFIC SIGNALS
  - TYPE III BARRICADE
  - DETECTOR LOOP



MATCH LINE STA. 2044+50.00

**NOTES:**

WORK THIS SHEET WITH SHEET 15.  
SURVEY ENDS AT STATION 2044+12.34. ROADWAY FROM STATION 2042+50 TO STATION 2044+12.34 WAS SKETCHED IN TO SHOW STOP BAR AND TEMPORARY SIGNAL LOCATIONS.



FILE NAME =	USER NAME = challandeske	DESIGNED -	REVISED -	<b>STATE OF ILLINOIS DEPARTMENT OF TRANSPORTATION</b>	<b>STAGE I TRAFFIC CONTROL &amp; CONSTRUCTION</b>				F.A.P. RTE.	SECTION	COUNTY	TOTAL SHEETS	SHEET NO.
es:\pwork\p1dot\challandeske\dms51755\staging\sheet1.dgn	STAGINGSHEET1.DGN	DRAWN -	REVISED -		42	139BR	BOND	59	14				
PLOT SCALE = 20.0000 ' / IN.		CHECKED -	REVISED -		CONTRACT NO. 76391								
PLOT DATE = 12/23/2008		DATE	REVISED -		SCALE:	SHEET NO.	OF SHEETS	STA.	TO STA.	FED. ROAD DIST. NO.	ILLINOIS FED. AID PROJECT		