

FOR INDEX OF SHEETS, SEE SHEET NO. 2

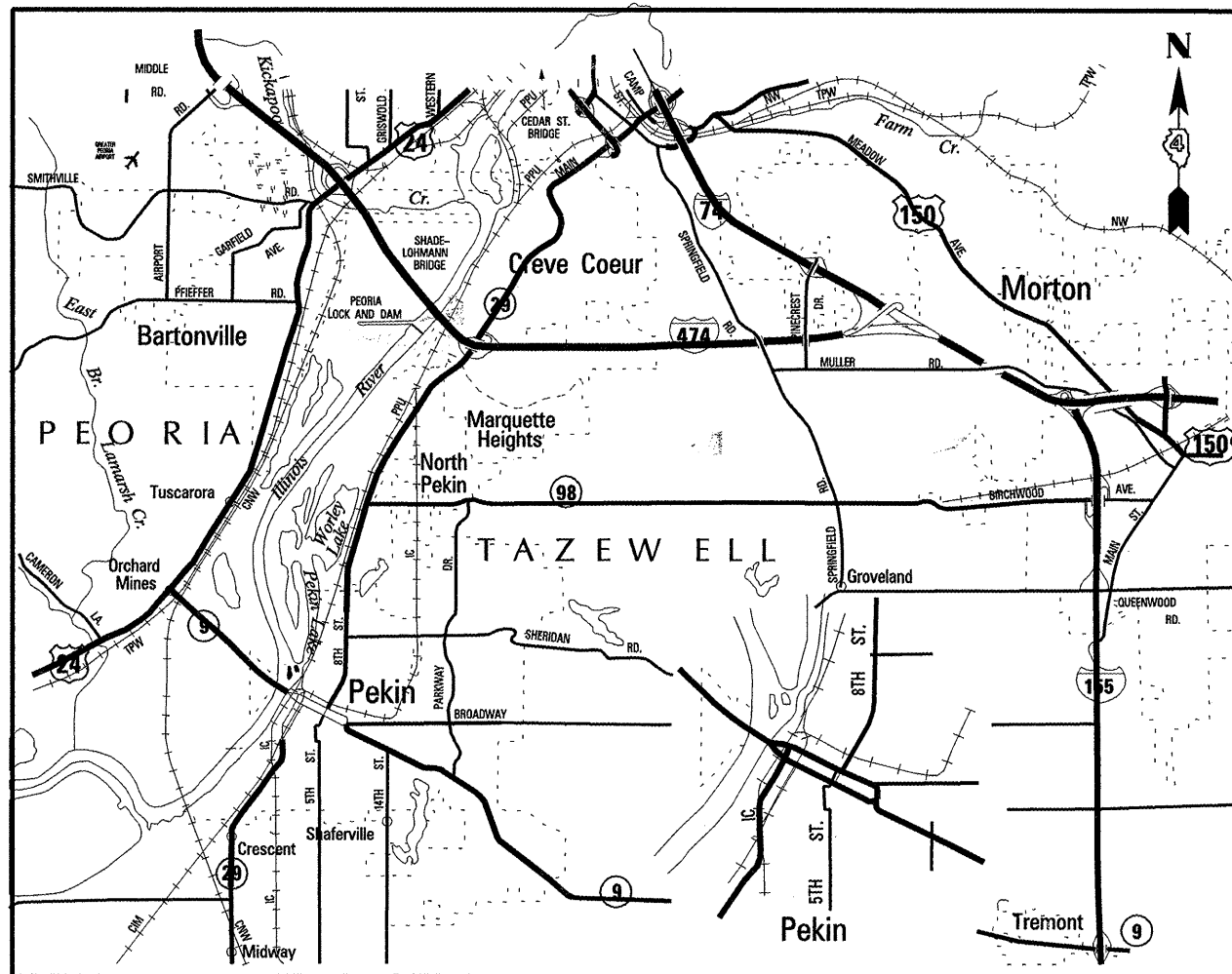
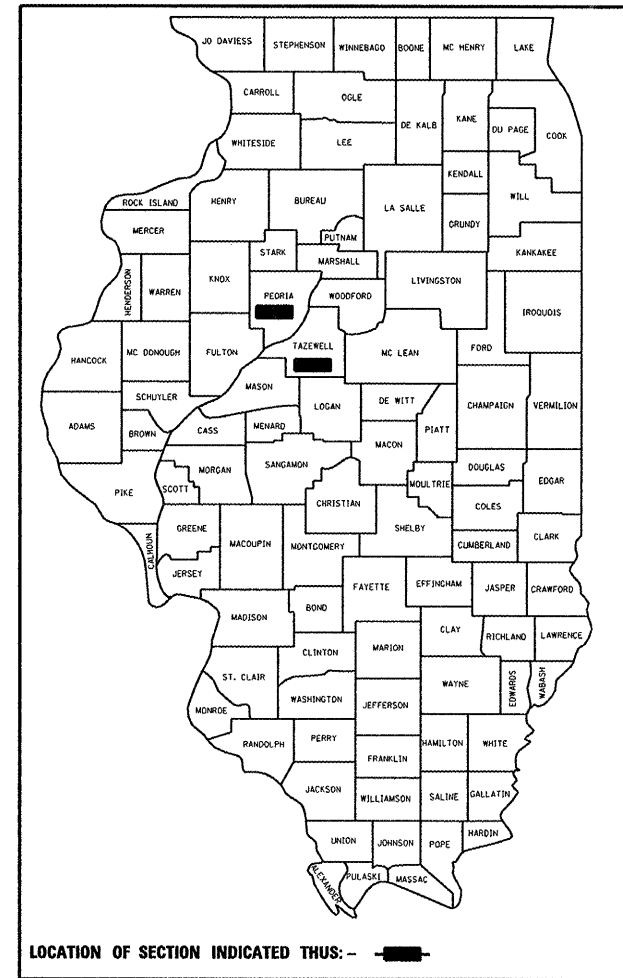
STATE OF ILLINOIS
 DEPARTMENT OF TRANSPORTATION
 DIVISION OF HIGHWAYS
**PROPOSED
 HIGHWAY PLANS**
 FAI ROUTE 74
 SECTION D4 I-74 ITS SYSTEM-2
 PROJECT IM-HPP-074-3(062) 093
 PROJECT DESCRIPTION: ATMS SOFTWARE
 PEORIA-TAZEWELL COUNTIES

C-94-101-02

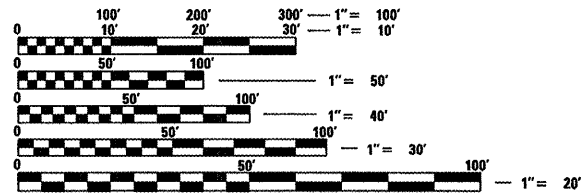
| F.A.I. RTE. | SECTION | COUNTY | TOTAL SHEETS | SHEET NO. |
|-------------|----------------------|------------------|--------------------|-----------|
| 74 | D4 I-74 ITS SYSTEM-2 | PEORIA, TAZEWELL | 20 | 1 |
| | | ILLINOIS | CONTRACT NO. 68273 | |

D-94-084-02

★ 20+1=21



W89 35.21



FULL SIZE PLANS HAVE BEEN PREPARED USING STANDARD ENGINEERING SCALES. REDUCED SIZED PLANS WILL NOT CONFORM TO STANDARD SCALES. IN MAKING MEASUREMENTS ON REDUCED PLANS, THE ABOVE SCALES MAY BE USED.

J.U.L.I.E.
 JOINT UTILITY LOCATION INFORMATION FOR EXCAVATION
 1-800-892-0123
 OR 811

PROJECT ENGINEER: ERIC HOWALD (309) 671-4481
 PROJECT MANAGER: RANDY LANINGA (309) 671-4477

CONTRACT NO. 68273
 CATALOG NO. 031087-39D

N40° 41.48

STATE OF ILLINOIS
 DEPARTMENT OF TRANSPORTATION
 DIVISION OF HIGHWAYS

SUBMITTED 11/6/2008
[Signature]
 DEPUTY DIRECTOR OF HIGHWAYS, REGION ENGINEER
December 5, 2008
Charles G. Dagersoll
 ENGINEER OF DESIGN AND ENVIRONMENT
December 5, 2008
Christine M. Reed
 DIRECTOR OF HIGHWAYS, CHIEF ENGINEER

**PRINTED BY THE AUTHORITY
 OF THE STATE OF ILLINOIS**