

IL 116 Eastbound



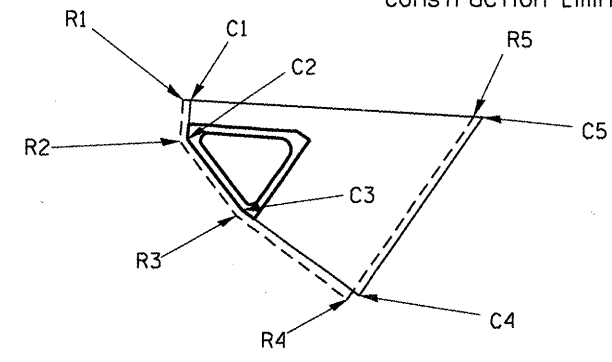
W20-1(O)-48



W20-5R(O)-48

To be placed as directed by the Engineer

Stage II Removal Limits & Construction Limits



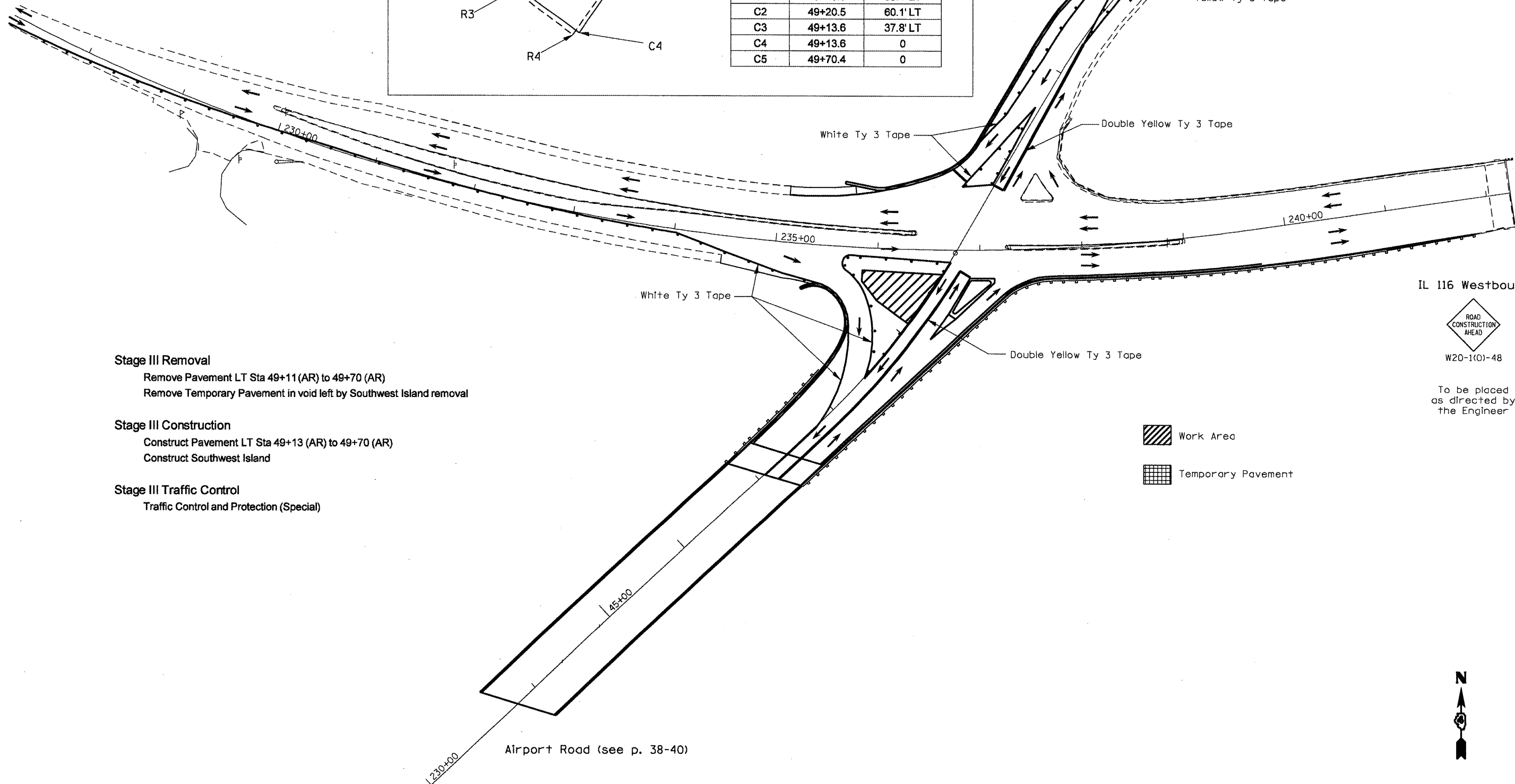
	Station	Offset
R1	49+29.0	66.6' LT
R2	49+19.2	61.1' LT
R3	49+12.0	38.0' LT
R4	49+12.1	1.5' LT
R5	49+69.3	1.5' LT
C1	49+29.9	65.4' LT
C2	49+20.5	60.1' LT
C3	49+13.6	37.8' LT
C4	49+13.6	0
C5	49+70.4	0

Kickapoo Creek Rd. Spur



W20-1(O)-48

Place sign at intersection with Kickapoo Creek Rd.



**Stage III Removal**

- Remove Pavement LT Sta 49+11 (AR) to 49+70 (AR)
- Remove Temporary Pavement in void left by Southwest Island removal

**Stage III Construction**

- Construct Pavement LT Sta 49+13 (AR) to 49+70 (AR)
- Construct Southwest Island

**Stage III Traffic Control**

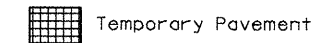
- Traffic Control and Protection (Special)

IL 116 Westbound



W20-1(O)-48

To be placed as directed by the Engineer



FILE NAME = c:\projects\harmhwy\m116a.dgn

USER NAME = evercol

DESIGNED -

DRAWN -

CHECKED -

DATE -

REVISED -

REVISED -

REVISED -

REVISED -

STATE OF ILLINOIS  
DEPARTMENT OF TRANSPORTATION

**Airport Road - Stage III**

SCALE: SHEET NO. OF SHEETS STA. TO STA.

F.A.U. RTE.

6758

SECTION

(1)-R,(1)-VC/BR

COUNTY

PEORIA

TOTAL SHEETS

172

SHEET NO.

36

CONTRACT NO. 68092

FED. ROAD DIST. NO. [ILLINOIS] FED. AID PROJECT