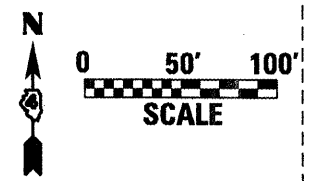
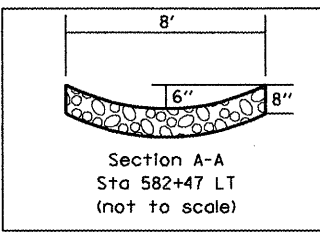
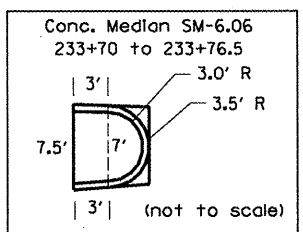
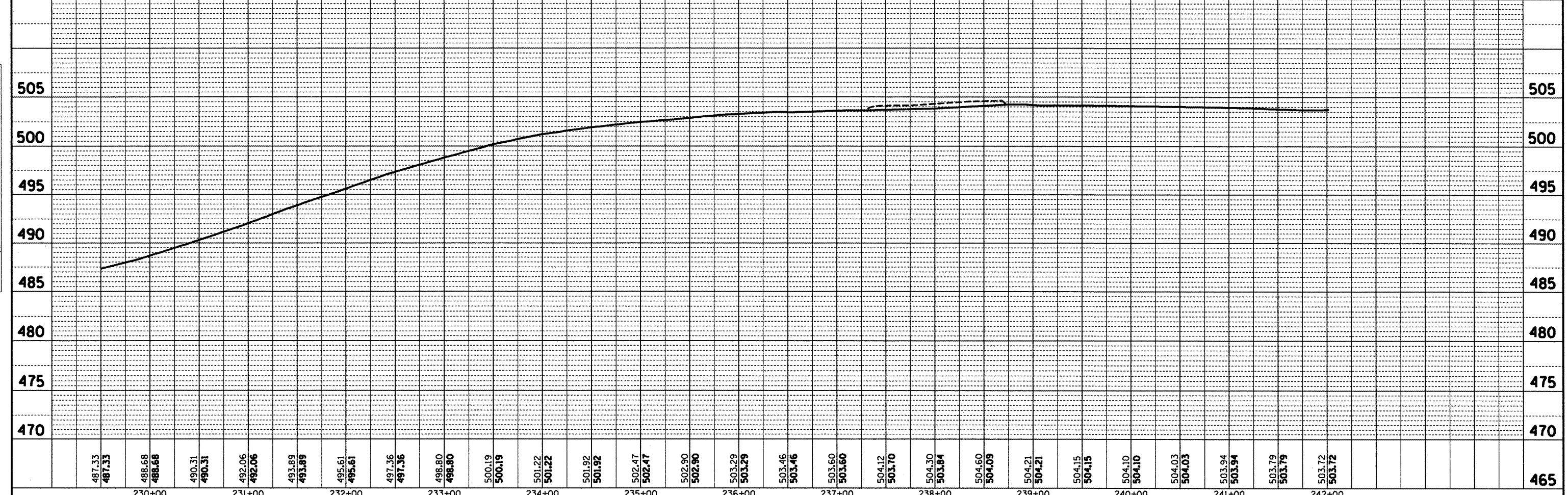
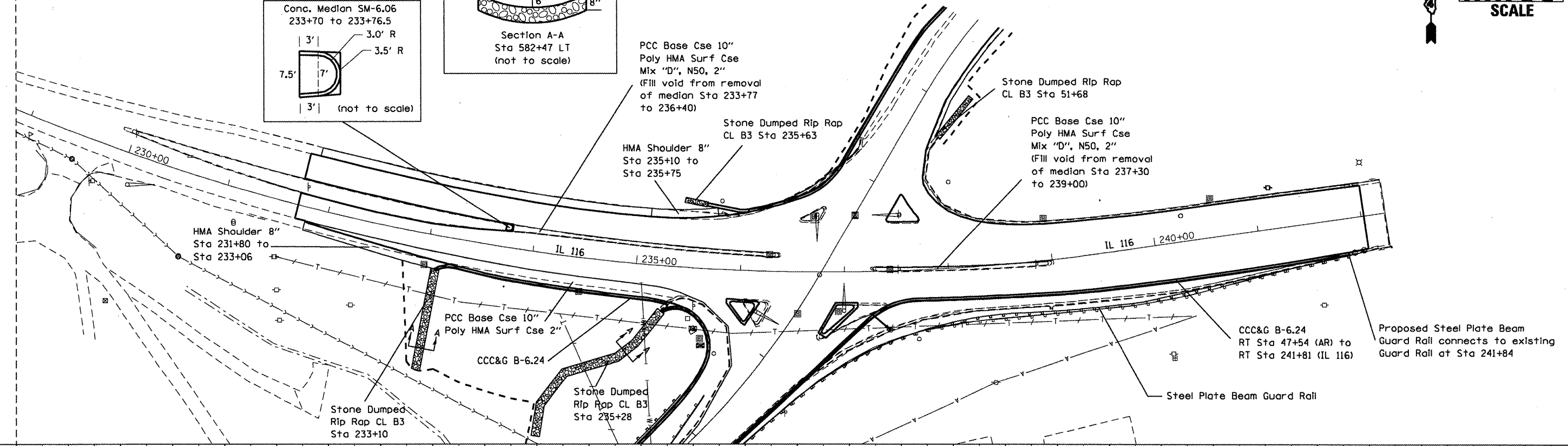


Note: Proposed turn lane width varies from 1' stub at Sta 231+80 to 12' at Sta 233+75



PLAN  
 SURVEYED  
 PLOTTED  
 CHECKED  
 REVISIONS  
 DATE

PROFILE  
 SURVEYED  
 PLOTTED  
 CHECKED  
 REVISIONS  
 DATE



FILE NAME =	USER NAME = eversol	DESIGNED -	REVISED -	<b>STATE OF ILLINOIS</b> <b>DEPARTMENT OF TRANSPORTATION</b> <b>Proposed Plan &amp; Profile</b>	F.A.U. RTE.	SECTION	COUNTY	TOTAL SHEETS	SHEET NO.
es:\projects\hormhigh\misc.dgn		DRAWN -	REVISED -		6578	(1-R),(1-VC)BR	PEORIA	142	32
PLOT SCALE = 1/8"=1'-0"		CHECKED -	REVISED -		CONTRACT NO. 68092				
PLOT DATE = 10/20/2008		DATE -	REVISED -		FED. ROAD DIST. NO. ILLINOIS FED. AID PROJECT				