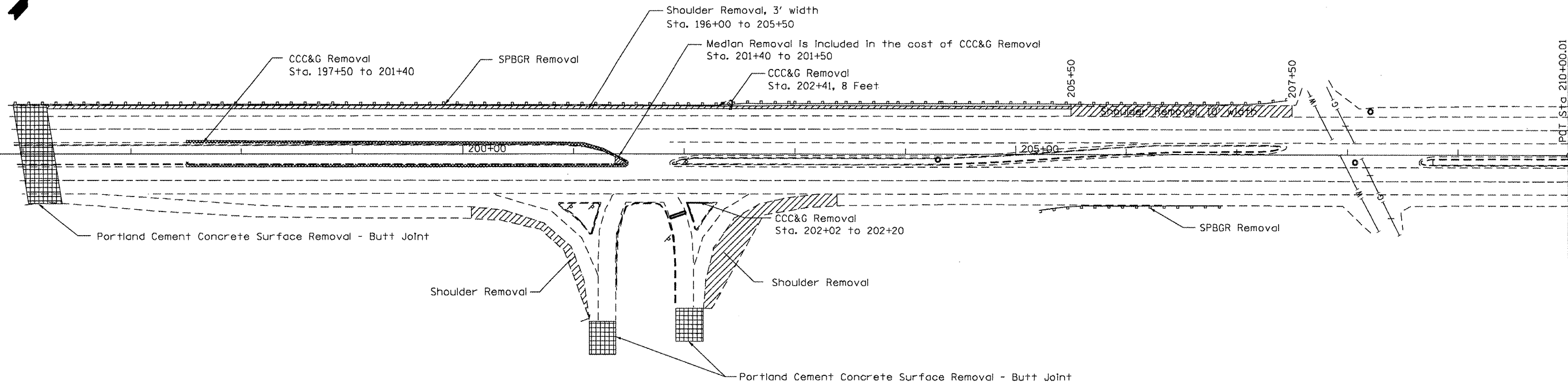

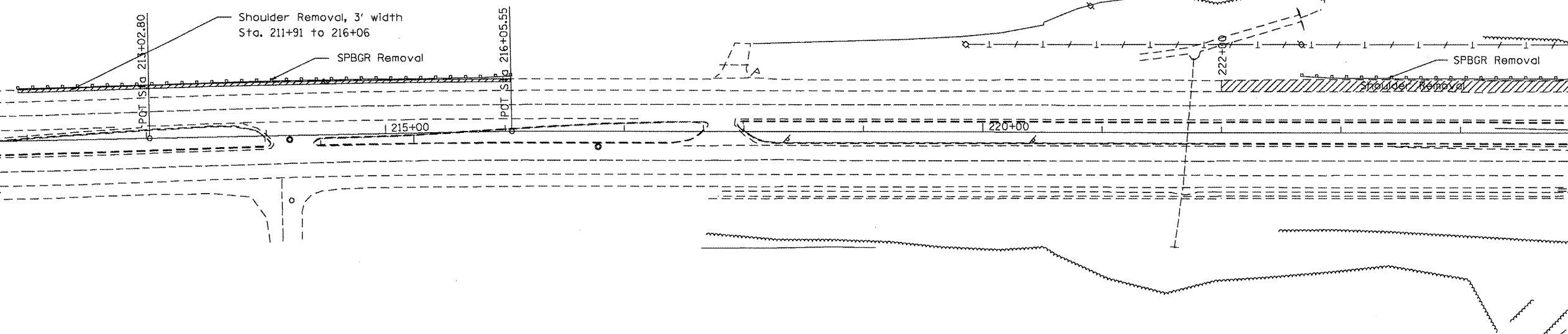



POT Sta. 195+00.00



POT Sta. 210+00.01
MATCHLINE STA. 210+00

MATCHLINE STA. 210+00



MATCHLINE STA. 225+00

Construction Begins

FILE NAME =
c:\projects\harmhw\misc.dgn

USER NAME = everscl	DESIGNED -	REVISED -
PLOT SCALE = 100.0000 / IN.	DRAWN -	REVISED -
PLOT DATE = 10/28/2008	CHECKED -	REVISED -
	DATE -	REVISED -

**STATE OF ILLINOIS
DEPARTMENT OF TRANSPORTATION**

Existing & Removal Items

SCALE: SHEET NO. OF SHEETS STA. TO STA.

F.A.U. RTE.	SECTION	COUNTY	TOTAL SHEETS	SHEET NO.
6758	(1-R), (1-VC)BR	PEORIA	142	26
FED. ROAD DIST. NO.			ILLINOIS FED. AID PROJECT	
			CONTRACT NO. 68092	