

DESIGN BY: C. EVERS/M. HUDELSON (309) 671-3477 PROJECT ENGINEER: CHRIS MAUSHARD (309) 671-3453

**STATE OF ILLINOIS**  
**DEPARTMENT OF TRANSPORTATION**  
**DIVISION OF HIGHWAYS**  
**PROPOSED**  
**HIGHWAY PLANS**

**FAU 6578 (AIRPORT ROAD)**  
**SECTION (1-R)RS, (1-VC)BR**  
**PEORIA COUNTY**  
**C-94-112-00**  
**PROJECT NO. ACM-6578(002)**

F.A.U. RTE.	SECTION	COUNTY	TOTAL SHEETS	SHEET NO.
6578	(1-R)RS, (1-VC)BR	PEORIA	142	1
FED. ROAD DIST. NO.	ILLINOIS	CONTRACT NO. 68092		

D-94-078-00 \*142+10=152

FOR INDEX OF SHEETS, SEE PAGE 2

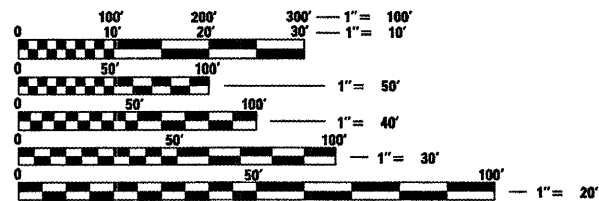
**STANDARDS**

280001-04	606101-04	701101-02	857001-01
353001-04	606301-04	701106-02	862001-01
	609001-04	701601-06	873001-02
420701-02	609006-04	701426-03	877011-04
442101-07	610001-04	701701-06	877012-01
442201-03	630001-08	701901-01	878001-07
515001-03	631011-05	704001-05	880001-01
542401-01	631031-07	805001-01	880006-01
606001-04	635006-03	814001-02	886001-01
606006-02	635011-02	814006-02	886006-01
601101-01			

Design Designation—  
 19,270(22) Minor Arterial 1.6(PCC-20)

**Class I Road**  
 ADT 11900 (2002)  
 MU 2%  
 SU 3%  
 Minor Arterial (Urban)

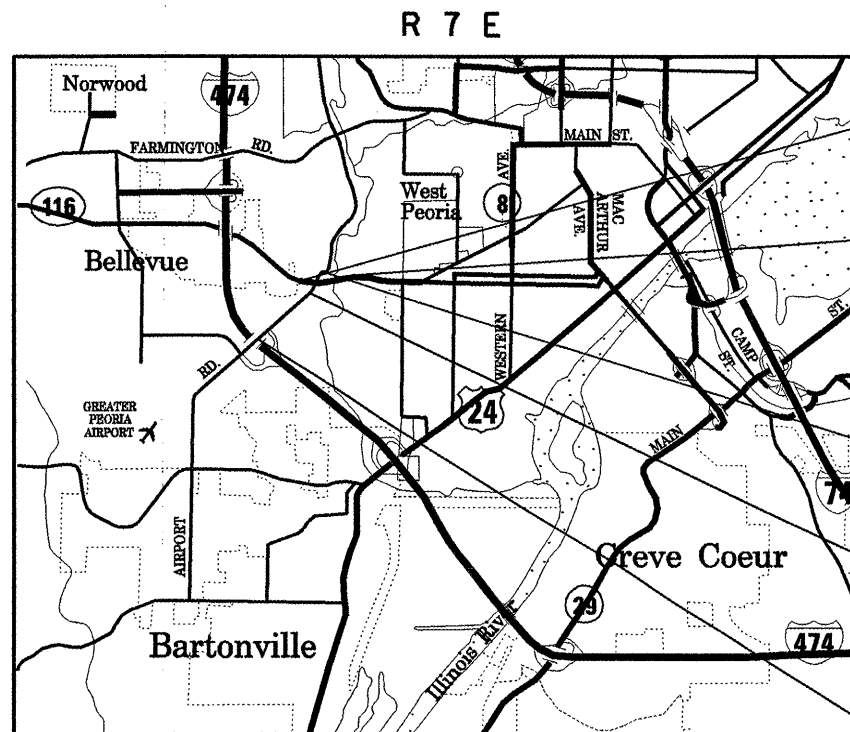
PERMITS 401 & 404 REQUIRED  
 QC /QA CONCRETE  
 NPDES PERMIT REQUIRED



FULL SIZE PLANS HAVE BEEN PREPARED USING STANDARD ENGINEERING SCALES. REDUCED SIZED PLANS WILL NOT CONFORM TO STANDARD SCALES. IN MAKING MEASUREMENTS ON REDUCED PLANS, THE ABOVE SCALES MAY BE USED.

J.U.L.I.E.  
 JOINT UTILITY LOCATION INFORMATION FOR EXCAVATION  
 1-800-892-0123  
 OR 811

CATALOG NO. 032288-00D  
 CONTRACT NO. 68092

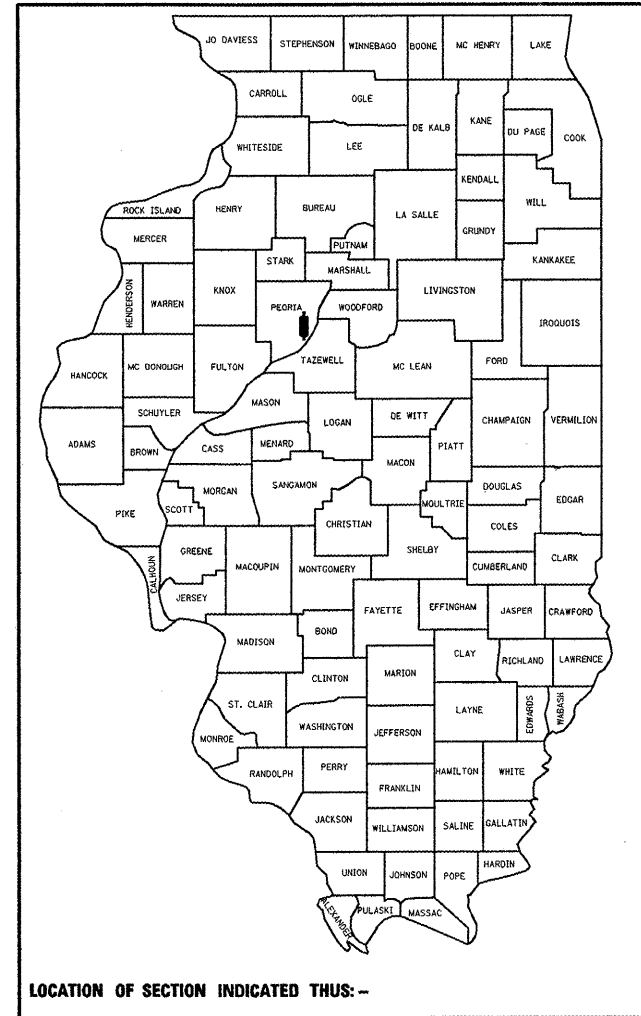


SCALE: 1" = 10000'

THIS PROJECT CONSISTS OF BRIDGE REMOVAL AND REPLACEMENT;  
 ROADWAY WIDENING; AND POLICY OVERLAY OF EXISTING ROADWAY  
 AT AIRPORT ROAD OVER KICKAPOO CREEK TRIBUTARY & UNION PACIFIC RAILWAY.

GROSS LENGTH OF PROJECT 4139.08 ft 0.78 miles  
 NET LENGTH OF PROJECT 4139.08 ft 0.78 mile

IL 116 LIMITS:  
 IMPROVEMENT BEGINS STA. 231 + 70  
 IMPROVEMENT ENDS STA. 242 + 02  
 AIRPORT ROAD LIMITS:  
 IMPROVEMENT ENDS STA. 58 + 79  
 STATION EQUATION  
 230 + 53.20 (BK) =  
 43 + 14.12 (AH)  
 IMPROVEMENT BEGINS STA. 196 + 00



LOCATION OF SECTION INDICATED THUS: -

STATE OF ILLINOIS  
 DEPARTMENT OF TRANSPORTATION  
 DIVISION OF HIGHWAYS

SUBMITTED *Oct 17, 2008*  
*John E. Lawrence*  
 DEPUTY DIRECTOR OF HIGHWAYS, REGION ENGINEER

*December 5, 2008*  
*Eric C. Harn*  
 ENGINEER OF DESIGN AND ENVIRONMENT

*December 5, 2008*  
*Christine M. Reed*  
 DIRECTOR OF HIGHWAYS, CHIEF ENGINEER

**PRINTED BY THE AUTHORITY  
 OF THE STATE OF ILLINOIS**