

F.A.P. RTE.	SECTION	COUNTY	TOTAL SHEETS	SHEET NO.
326	(13C)DM-1	KENDALL	4	1
FED. ROAD DIST. NO.	ILLINOIS	CONTRACT NO. 66875		

INDEX OF SHEETS

- 1 COVER SHEET
- 2 GENERAL NOTES & SUMMARY OF QUANTITIES
- 3 - 4 PLAN VIEWS

**STATE OF ILLINOIS
DEPARTMENT OF TRANSPORTATION
DIVISION OF HIGHWAYS**

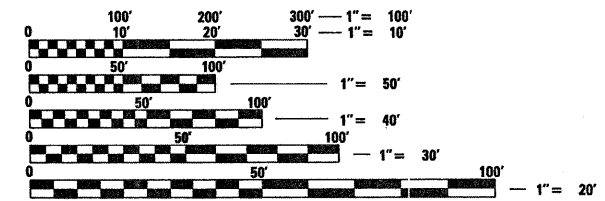
**PROPOSED
HIGHWAY PLANS**

**FAP 326 ROUTE IL 47
SECTION (13C)DM-1
PROJECT
REMOVAL OF THREE BUILDINGS
IN YORKVILLE
KENDALL COUNTY
C-93-023-09**

STANDARDS

- 000001-05 STANDARD SYMBOLS, ABBREVIATIONS AND PATTERNS
- 701001-02 OFF-ROAD OPERATIONS 2L, 2W, MORE THAN 15' (4.5 m) AWAY
- 701006-03 OFF-ROAD OPERATIONS 2L, 2W, 15' (4.5 m) TO 24" (600 mm) FROM PAVEMENT EDGE
- 701301-03 LANE CLOSURE, 2L, 2W, SHORT TIME OPERATIONS
- 701901-01 TRAFFIC CONTROL DEVICES

MICROFILMED _____
 REEL NUMBER _____
 AWARDED _____
 RESIDENT ENGINEER _____
 AS BUILT CHANGES WERE MADE
 ON THE FOLLOWING SHEETS _____

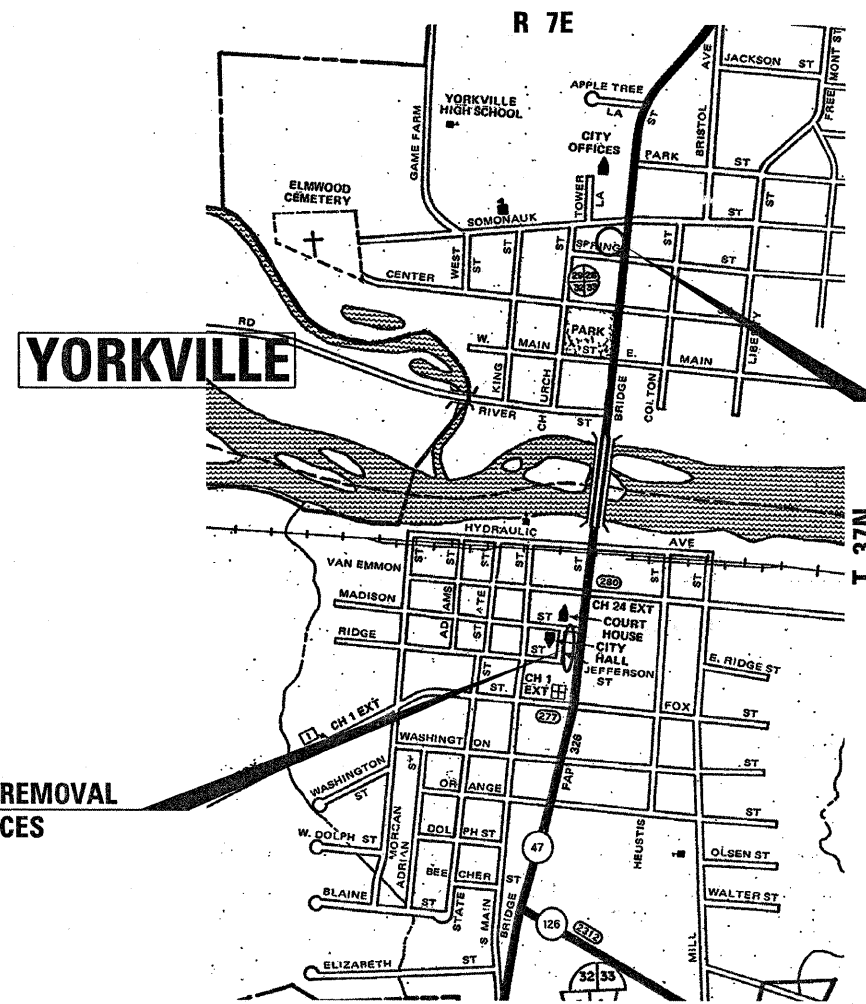


FULL SIZE PLANS HAVE BEEN PREPARED USING STANDARD ENGINEERING SCALES. REDUCED SIZED PLANS WILL NOT CONFORM TO STANDARD SCALES. IN MAKING MEASUREMENTS ON REDUCED PLANS, THE ABOVE SCALES MAY BE USED.

J.U.L.I.E.
 JOINT UTILITY LOCATION INFORMATION FOR EXCAVATION
 1-800-892-0123
 OR 811

DISTRICT 3 NO. (815) 434-6131
 PROJECT ENGINEER: DAVE BROVIK
 UNIT CHIEF: BRAD DUNCAN
 TOWNSHIP: BRISTOL

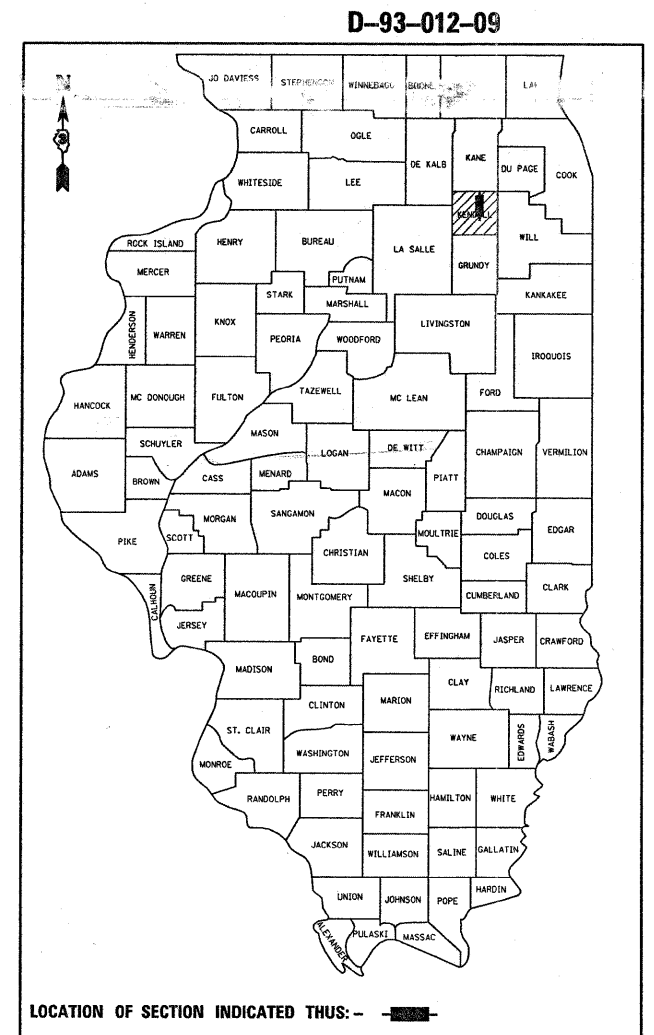
CONTRACT NO. 66875



**BUILDING REMOVAL
2 RESIDENCES**

**BUILDING REMOVAL
1 RESIDENCE W/GARAGE**

LOCATION MAP
NOT TO SCALE



STATE OF ILLINOIS
 DEPARTMENT OF TRANSPORTATION
 DIVISION OF HIGHWAYS

SUBMITTED October 23, 2008

George Peterson
 DEPUTY DIRECTOR OF HIGHWAYS, REGION ENGINEER

December 5, 2008

Eric E. Harn
 ENGINEER OF DESIGN AND ENVIRONMENT

December 5, 2008

Christine M. Reed
 DIRECTOR OF HIGHWAYS, CHIEF ENGINEER

**PRINTED BY THE AUTHORITY
OF THE STATE OF ILLINOIS**

GENERAL NOTES

SEEDING SHALL NOT BE PERMITTED AT ANY TIME WHEN THE GROUND IS FROZEN, WET, OR IN AN UNTILLABLE CONDITION. LOCATIONS TO BE SEEDED WILL BE DETERMINED BY THE ENGINEER.

ONLY THOSE TREES DESIGNATED BY THE ENGINEER OR LISTED IN THE TREE REMOVAL SCHEDULE SHALL BE REMOVED. THE CONTRACTOR SHALL PROTECT ALL REMAINING TREES FROM DAMAGE DUE TO HIS OPERATIONS.

ANY REFERENCE TO A STANDARD IN THESE PLANS SHALL BE INTERPRETED TO MEAN THE EDITION AS INDICATED BY THE SUBNUMBER SHOWN IN THE LIST OF STANDARDS OR THE COPY INCLUDED IN THESE PLANS.

MEMBERS OF JULIE KNOWN TO BE WITHIN LIMITS OF IMPROVEMENT ARE:

- COMMONWEALTH EDISON
- AT & T
- COMCAST
- NICOR GAS

COMMITMENTS

HISTORIC DOCUMENTATION FOR HOUSE AT 404 JEFFERSON STREET:
 MARK BRANSTNER, HISTORIC ARCHAEOLOGIST, WITH THE ILLINOIS TRANSPORTATION ARCHAEOLOGICAL RESEARCH PROGRAM (ITARP) SHALL BE CONTACTED WHEN A DATE HAS BEEN DECIDED FOR ACTUAL DEMOLITION OF THE HOUSE. TWO WEEKS OF HISTORICAL DOCUMENTATION WORK WILL BE REQUIRED PRIOR TO THE DEMOLITION. NOTIFICATION SHOULD ALLOW ENOUGH LEAD TIME FOR ITARP TO SCHEDULE THEIR WORK. ITARP SHALL BE NOTIFIED IF THE DATE OF THE DEMOLITION CHANGES.

MARK BRANSTNER, RPA
 HISTORIC ARCHEOLOGIST
 PHONE: 217-244-0892
 FAX: 217-244-7458
 CELL: 517-927-4556
 mbranstn@illinois.edu

100% STATE

SUMMARY OF QUANTITIES

CODE NO.	ITEM	CONSTRUCTION CODE TYPE:	
		UNIT	Y004 TOTAL QUANTITY
20100110	TREE REMOVAL (6 TO 15 UNITS DIAMETER)	UNIT	6
20100210	TREE REMOVAL (OVER 15 UNITS DIAMETER)	UNIT	44
21101615	TOPSOIL FURNISH AND PLACE, 4"	SQ YD	1425
* 25000200	SEEDING, CLASS 2	ACRE	0.3
* 25000400	NITROGEN FERTILIZER NUTRIENT	POUND	26
* 25000500	PHOSPHORUS FERTILIZER NUTRIENT	POUND	26
* 25000600	POTASSIUM FERTILIZER NUTRIENT	POUND	26
* 25100115	MULCH, METHOD 2	ACRE	0.3
28000250	TEMPORARY EROSION CONTROL SEEDING	POUND	30
67100100	MOBILIZATION	L SUM	1
Z0007601	BUILDING REMOVAL NO. 1	L SUM	1
Z0007602	BUILDING REMOVAL NO. 2	L SUM	1
Z0007603	BUILDING REMOVAL NO. 3	L SUM	1
* Z0049803	REMOVAL AND DISPOSAL OF FRIABLE ASBESTOS, BUILDING NO. 3	L SUM	1
* Z0049902	REMOVAL AND DISPOSAL OF NON-FRIABLE ASBESTOS, BUILDING NO. 2	L SUM	1
* Z0049903	REMOVAL AND DISPOSAL OF NON-FRIABLE ASBESTOS, BUILDING NO. 3	L SUM	1

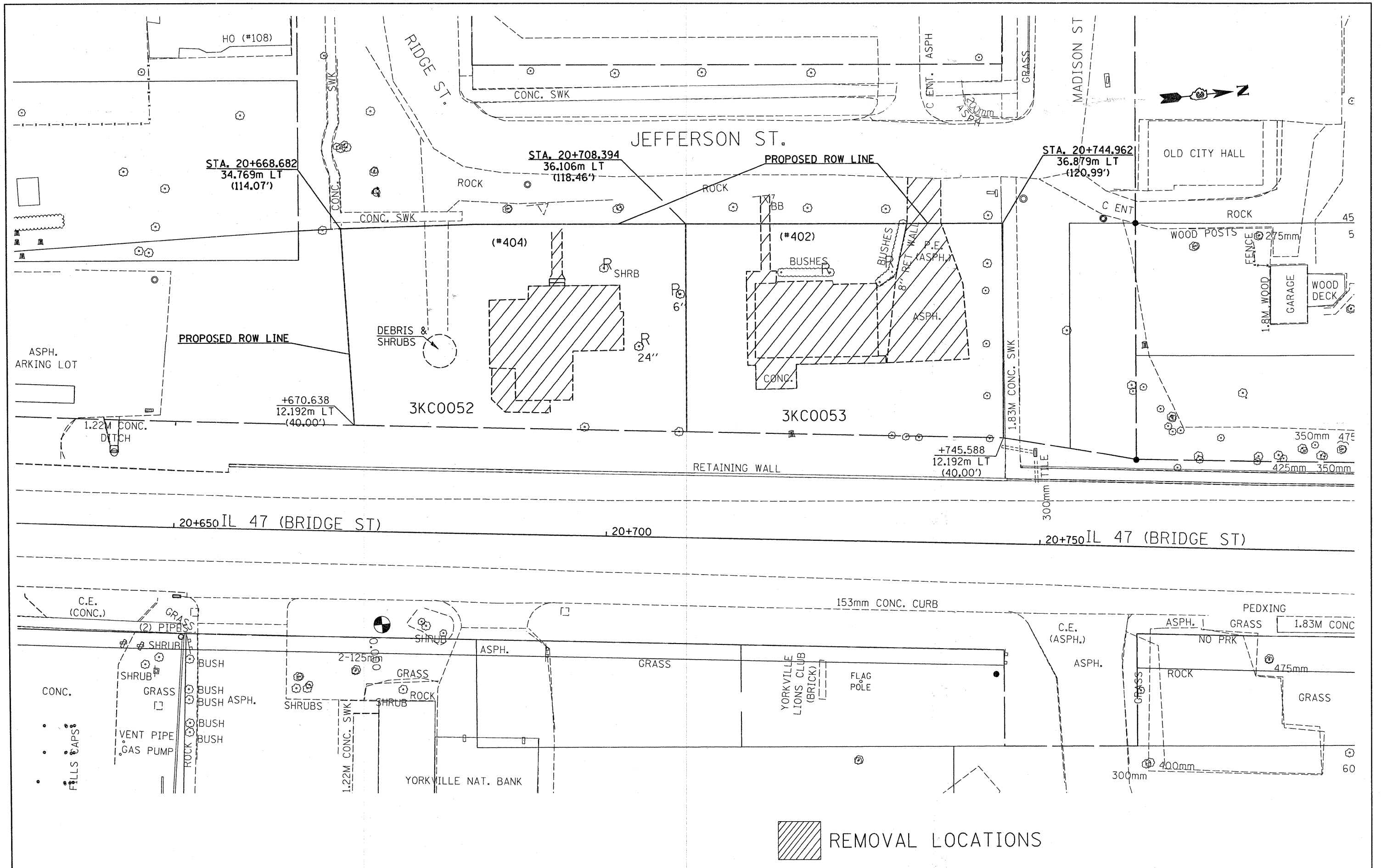
* SPECIALTY ITEMS

BUILDING NUMBER (PARCEL #)	TOPSOIL & SEEDING					
	TOPSOIL FURNISH AND PLACE 4"	SEEDING CLASS 2	NITROGEN FERTILIZER NUTRIENT	PHOSPHORUS FERTILIZER NUTRIENT	POTASSIUM FERTILIZER NUTRIENT	MULCH METHOD 2
	SQ YD	ACRE	TON	TON	TON	ACRE
1 (3KC0053)	612	0.13	11	11	11	0.13
2 (3KC0086)	417	0.09	8	8	8	0.09
3 (3KC0052)	396	0.08	7	7	7	0.08
TOTALS	1425	0.30	26	26	26	0.30

STATE OF ILLINOIS
 DEPARTMENT OF TRANSPORTATION
 DISTRICT THREE

PREPARED BY: *Richard Powell*
 DISTRICT STUDIES & PLANS ENGINEER
 DATE: 10-20-08

EXAMINED BY: *Herbert*
 DISTRICT CONSTRUCTION ENGINEER
Wayne S. Piller
 DISTRICT MATERIALS ENGINEER
Bruce A. Huchen
 DISTRICT OPERATIONS ENGINEER

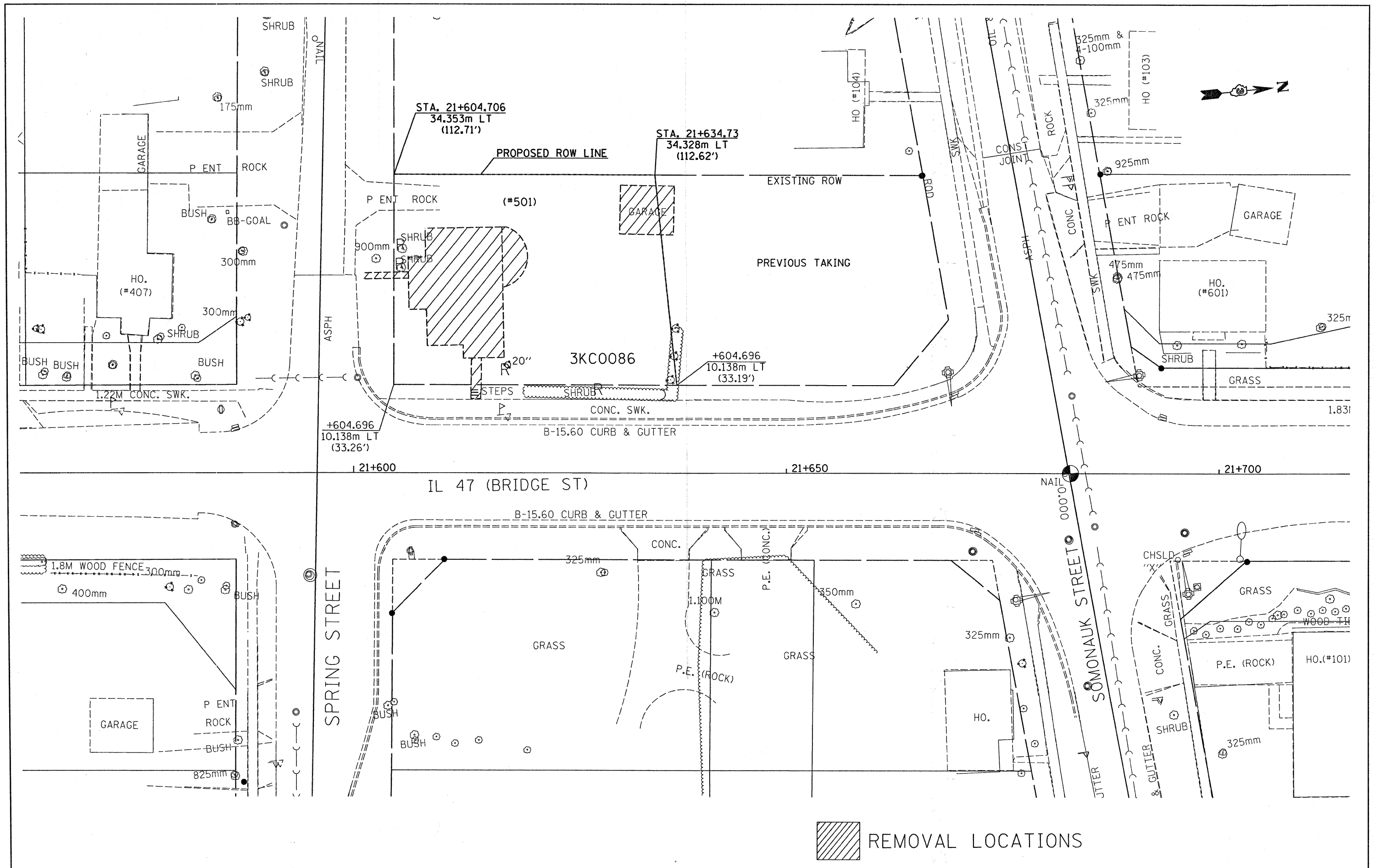


FILE NAME =	USER NAME = duncanbd	DESIGNED -	REVISED -
ca:\pv\work\p\WIDOT\UNCANBD\dms88434\336875-shr-cover.dgn		DRAWN -	REVISED -
		CHECKED -	REVISED -

STATE OF ILLINOIS
DEPARTMENT OF TRANSPORTATION

PLAN VIEW
402 & 404 JEFFERSON STREET

F.A.P. RTE.	SECTION	COUNTY	TOTAL SHEETS	SHEET NO.
326	(13)DM-1	KENDALL	4	3
CONTRACT NO. 66875				



 REMOVAL LOCATIONS

FILE NAME =	USER NAME = duncanbd	DESIGNED -	REVISED -
ct:\pwwork\PHIDOT\DUNCANBD\plans\60434\vd3	6875-ahh-cover.dgn	DRAWN -	REVISED -
	PLOT SCALE = 5.0000' / IN.	CHECKED -	REVISED -

STATE OF ILLINOIS
DEPARTMENT OF TRANSPORTATION

PLAN VIEW
501 NORTH BRIDGE STREET

F.A.P. RTE.	SECTION	COUNTY	TOTAL SHEETS	SHEET NO.
326	(13)CDM-1	KENDALL	4	4
CONTRACT NO. 00075				