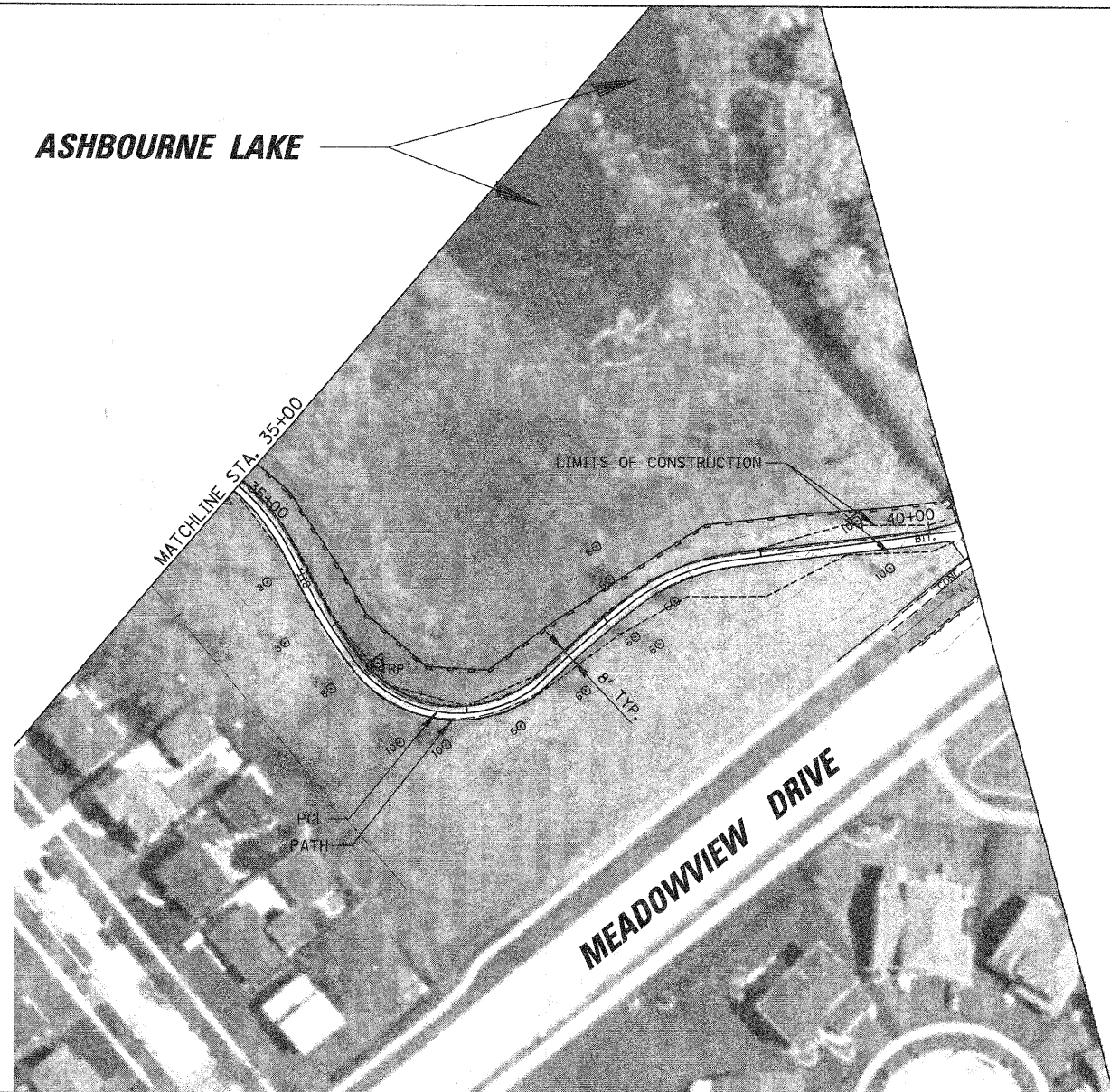


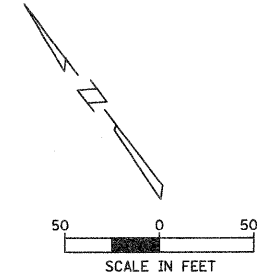
ASHBOURNE LAKE

PLAN	SURVEYED	DATE
	PLOTTED	
	CHECKED	
	BY	
	NO. OF WAY CHECKED	
	CADD FILE NAME	

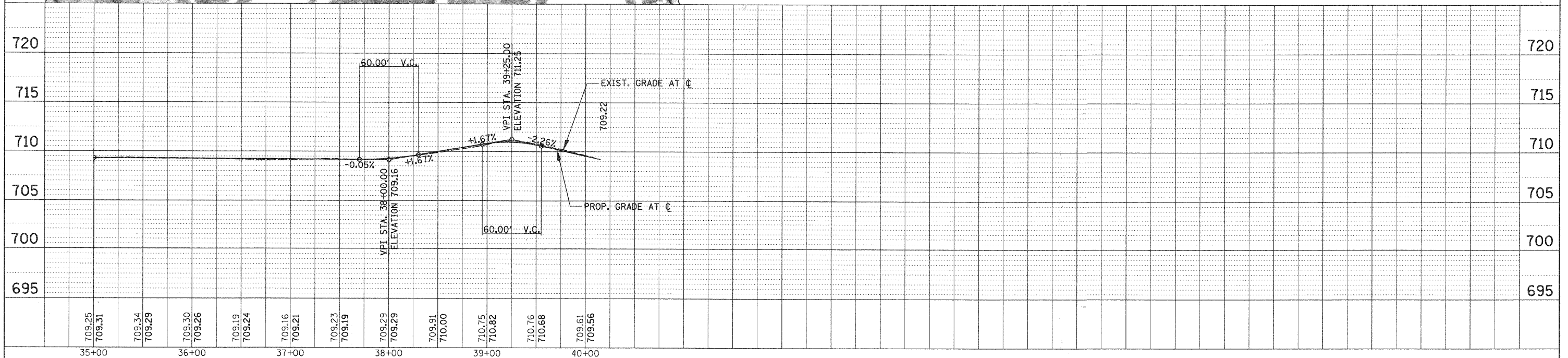
PROFILE	SURVEYED	DATE
	PLOTTED	
	CHECKED	
	BY	
	STRUCTURE NOTATIONS CHECKED	



- BIKE PATH**
- HMA SURFACE COURSE, MIX "C", N50 - 3"
 - AGGREGATE BASE COURSE TYPE B, 9"



- LEGEND**
- PERIMETER EROSION BARRIER
 - ▨ PCC SIDEWALK REMOVAL AND REPLACEMENT
 - TRP TREE ROOT PRUNING
 - △ TEMPORARY FENCE
 - ⊗ TREE REMOVAL



FILE NAME =	USER NAME = MAGOLDEN	DESIGNED - LMF	REVISED -	<p align="center">STATE OF ILLINOIS DEPARTMENT OF TRANSPORTATION</p>	<p align="center">BIKE PATH PLAN AND PROFILE - ASHBOURNE LAKE</p>	F.A. RTE.	SECTION	COUNTY	TOTAL SHEETS	SHEET NO.
N:\0\land\h11s\080156\Csv1\080156_PLN3.pln		DRAWN - MG	REVISED -			06-00021-00-BT	COOK	60	11	
PLOT SCALE = 5'		CHECKED - LMF	REVISED -			CONTRACT NO. 63084				
PLOT DATE = 10/28/2008		DATE - 10/28/2008	REVISED -			FED. ROAD DIST. NO. 1 ILLINOIS FED. AID PROJECT				
				SCALE: 5'	SHEET NO. OF SHEETS	STA. 35+00 TO STA. 40+14.93				