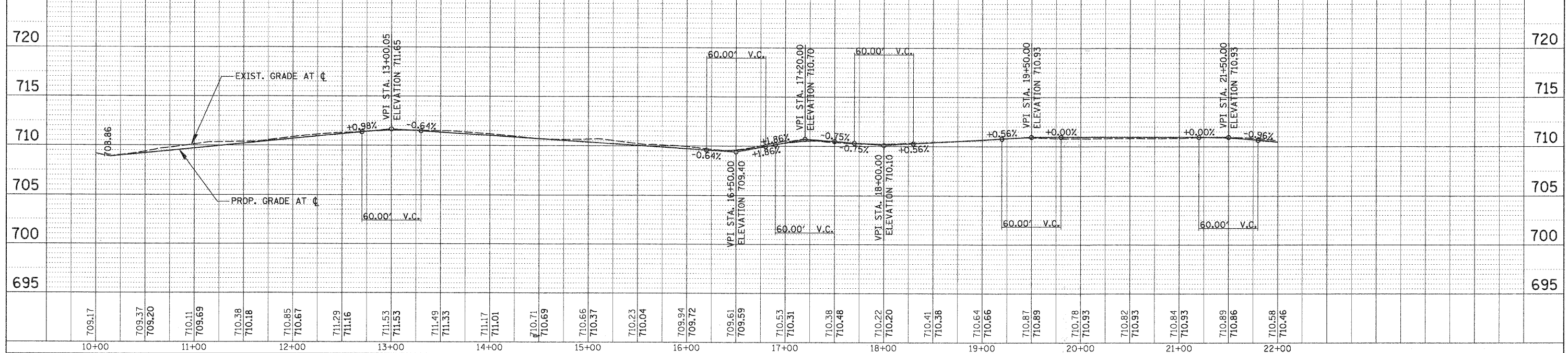

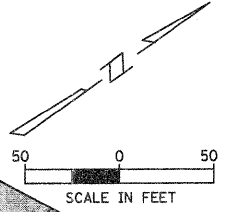


PLAN	SURVEYED	BY	DATE
	PLOTTED		
	NOTED		
	RT. OF WAY CHECKED		
	CADD FILE NAME		
	NO.		

PROFILE	SURVEYED	BY	DATE
	PLOTTED		
	NOTED		
	STRUCTURE NOTATIONS CHECKED		
	NO.		

- LEGEND**
- PERIMETER EROSION BARRIER
  - PCC SIDEWALK REMOVAL AND REPLACEMENT
  - TRP
  - TREE ROOT PRUNING
  - TEMPORARY FENCE
  - TREE REMOVAL



FILE NAME =	USER NAME = MAGOLDEN	DESIGNED - LMF	REVISED -	<b>STATE OF ILLINOIS DEPARTMENT OF TRANSPORTATION</b>	<b>BIKE PATH PLAN AND PROFILE - ASHBOURNE LAKE</b>	F.A. RTE.	SECTION	COUNTY	TOTAL SHEETS	SHEET NO.
N:\0-land\h11s\000156\Cv1\000156_Plan.pln	PLLOT SCALE = 50'	DRAWN - MG	REVISED -			06-00021-00-BT	COOK	60	9	
PLLOT DATE = 10/28/2008	DATE = 10/28/2008	CHECKED - LMF	REVISED -			CONTRACT NO. 63084				
		DATE = 10/28/2008	REVISED -			FED. ROAD DIST. NO. 1 ILLINOIS FED. AID PROJECT				