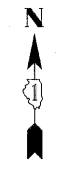


F.A. RTE.	SECTION	COUNTY	TOTAL SHEETS	SHEET NO.
345	98-00153-02-BR	DUPAGE	65	21
STA. 101+25.00		TO STA. 114+105+00.00		
FED. ROAD DIST. NO. 1		ILLINOIS FED. AID PROJECT		
MOT-04 OF 08				

CONTRACT NO. 63077

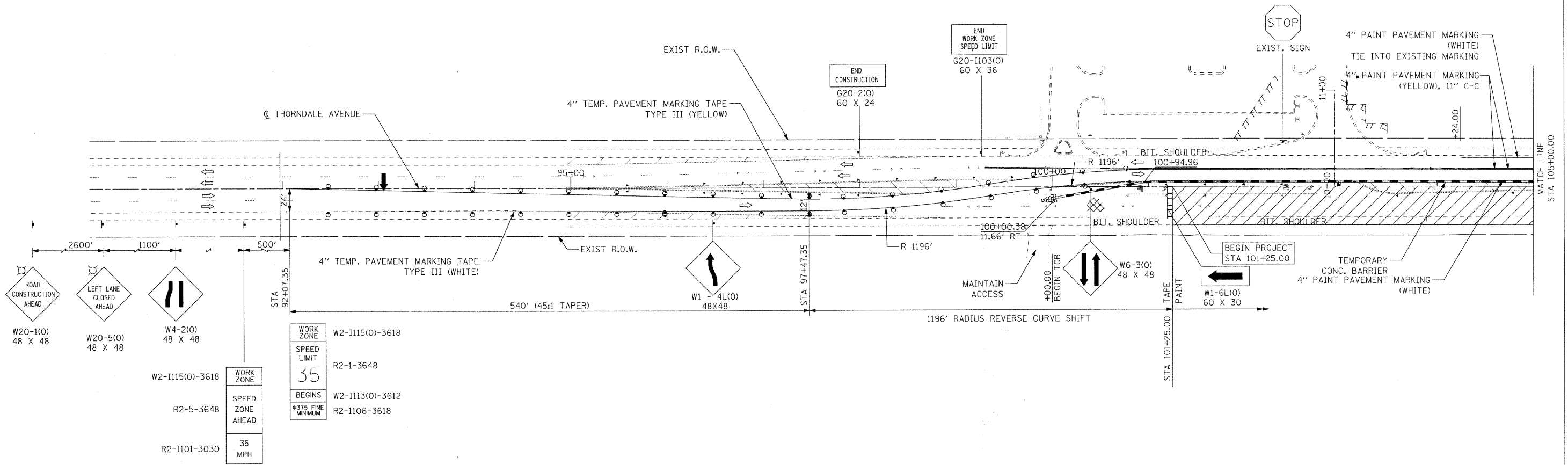


**LEGEND:**

- BARRICADE TYPE II OR DRUM WITH STEADY BURN MONODIRECTIONAL LIGHT @ 50' C-C ON TAPER AND 100' C-C ON TANGENT OR AS SHOWN ON THE PLAN
- ⇄ DIRECTION OF TRAFFIC
- ↑ SIGN
- ➡ ARROW BOARD
- ⏏ BARRICADE TYPE III WITH FLASHING MONODIRECTIONAL LIGHTS
- ▨ WORK ZONE
- ⊠ AMBER FLASHING LIGHT
- ➡ BOARD W1-6R(O)-7236 (ABOVE BARRICADE TYPE III) (WHEN REQUIRED)
- ⊠ IMPACT ATTENUATOR, TEMPORARY
- ▬ TEMPORARY CONCRETE BARRIER W/ PRISMATIC BARRIER REFLECTOR

PLAN	SUBMITTED	DATE
NOTE BOOK	PLOTTED	BY
NO.	REVISIONS	
	REVISION	
	DATE	
	BY	
	FILE NAME	

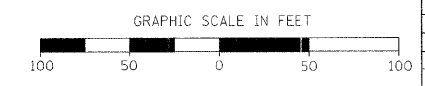
PROFILE	SUBMITTED	DATE
NOTE BOOK	PLOTTED	BY
NO.	REVISIONS	
	REVISION	
	DATE	
	BY	
	FILE NAME	



WORK ZONE	W2-1115(O)-3618
SPEED LIMIT	R2-1-3648
BEGINS	W2-1113(O)-3612
#375 FINE MINIMUM	R2-1106-3618

WORK ZONE	W2-1115(O)-3618
SPEED ZONE AHEAD	R2-5-3648
35 MPH	R2-1101-3030

W20-1(O) 48 X 48	W20-5(O) 48 X 48	W4-2(O) 48 X 48
------------------	------------------	-----------------



REVISIONS	
NAME	DATE
M. SHAH	11/06/08

DUPAGE COUNTY DIVISION OF TRANSPORTATION  
THORNDALE AVENUE OVER SALT CREEK

**SUGGESTED MAINTENANCE OF TRAFFIC PLANS**

SCALE: 1" = 50'  
DATE: 09-05-08  
DRAWN BY: MS  
CHECKED BY: RH

PLOT DATE = 11/25/2008  
PLOT SCALE = 1/8" = 1'-0"  
PLOT USER = USER

\$\$\$DGN\$\$\$  
\$\$\$PRF\$\$\$