

F.A. RTE.	SECTION	COUNTY	TOTAL SHEETS	SHEET NO.
345	98-00153-02-BR	DUPAGE	65	18
STA. 101+25.00		TO STA. 114+00.00		
FED. ROAD DIST. NO. 1		ILLINOIS FED. AID PROJECT		

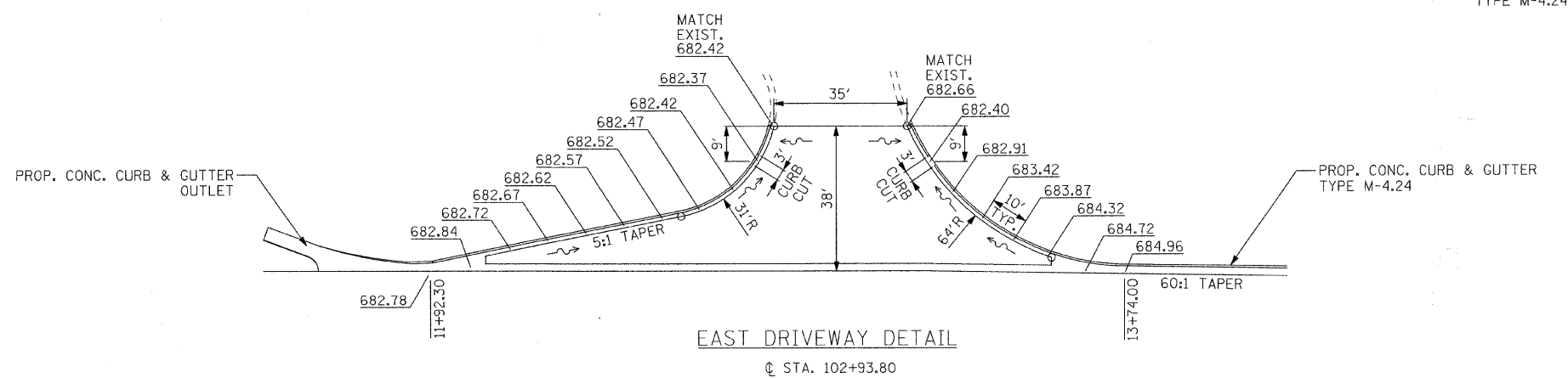
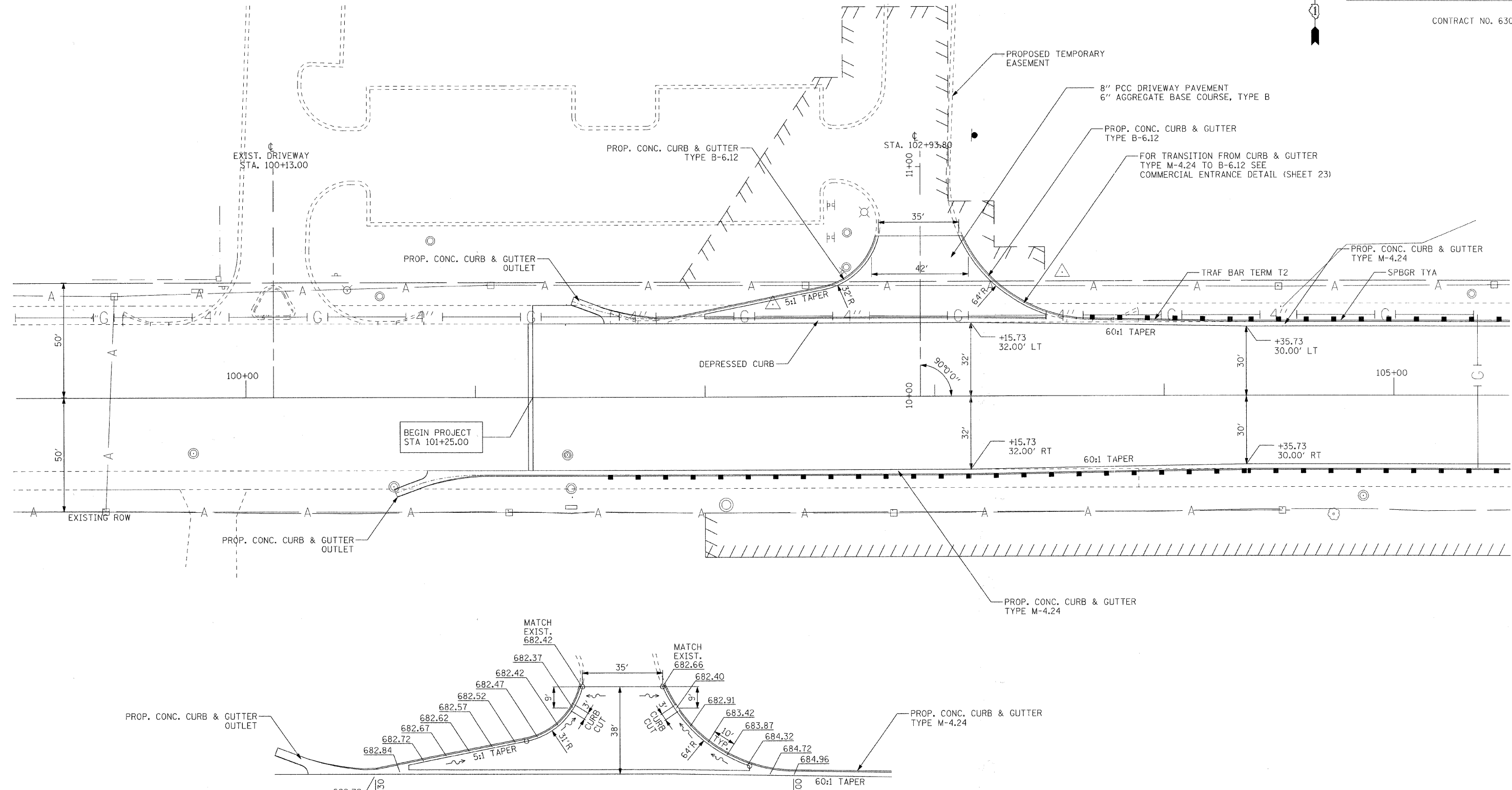
CONTRACT NO. 63077




PLAN	SURVEYED	DATE
	PLOTTED	BY
	CHECKED	
	REVISIONS	
	NO. 1	
	NO. 2	
	NO. 3	
	NO. 4	
	NO. 5	

PROFILE	DESIGNED	DATE
	GRADES CHECKED	BY
	STRUCTURE NOTATIONS CHECKED	
	NO. 1	
	NO. 2	
	NO. 3	
	NO. 4	
	NO. 5	

PLOT DATE = 11/5/2008
 PLOT SCALE = AS SHOWN
 USER NAME = #USER#



EAST DRIVEWAY DETAIL
 STA. 102+93.80



REVISIONS	
NAME	DATE
M. SHAH	11/06/08

DUPAGE COUNTY DIVISION OF TRANSPORTATION
 THORNDALE AVENUE OVER SALT CREEK
 COMMERCIAL DRIVEWAY DETAIL
 STA. 102+93.80

SCALE: 1" = 20'
 DATE 09-05-08
 DRAWN BY MS
 CHECKED BY DS

\$\$\$DGN\$\$\$
 \$\$\$PRF\$\$\$