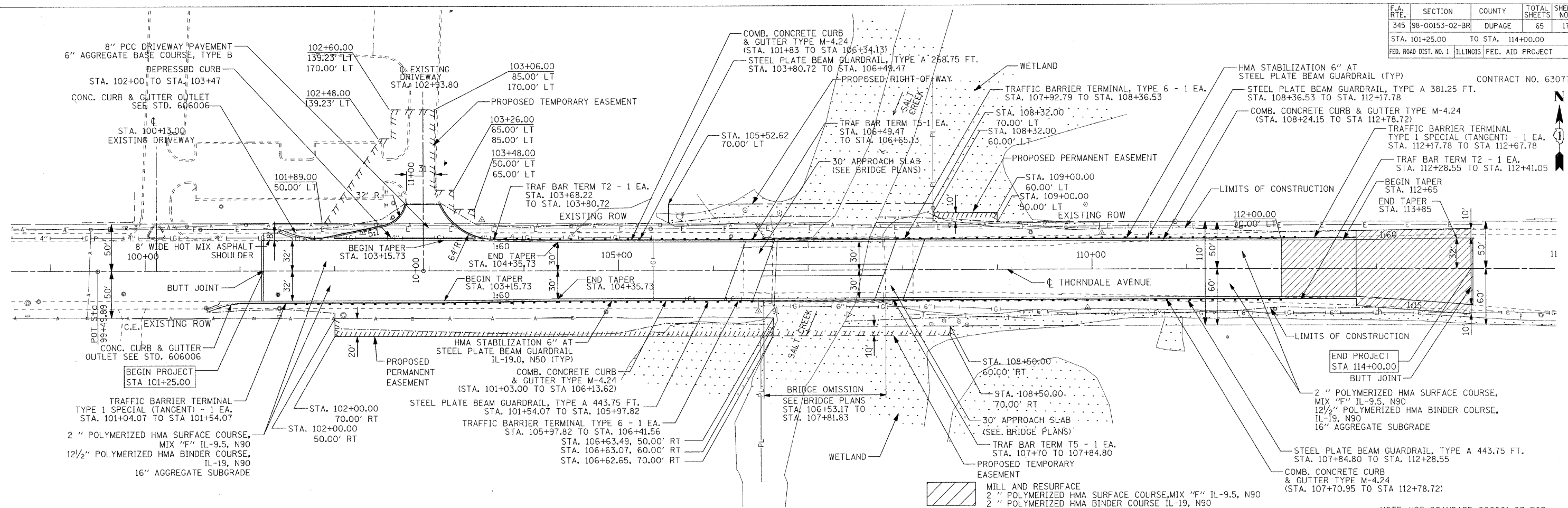


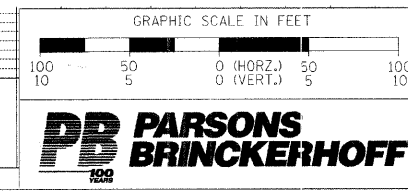
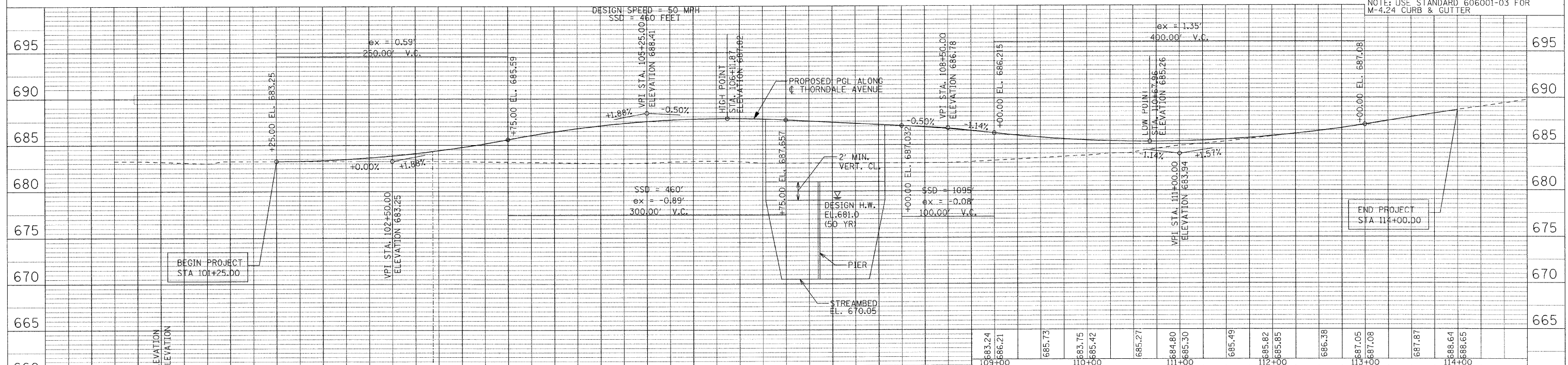
F.A. RTE.	SECTION	COUNTY	TOTAL SHEETS	SHEET NO.
345	98-00153-02-BR	DUPAGE	65	17
STA. 101+25.00		TO STA. 114+00.00		
FED. ROAD DIST. NO. 1		ILLINOIS		FED. AID PROJECT

CONTRACT NO. 63077

PLAN	DATE	BY
REVISIONS		
NO.		
DATE		
BY		
DESCRIPTION		
NO.		
DATE		
BY		
DESCRIPTION		



PROFILE	DATE	BY
REVISIONS		
NO.		
DATE		
BY		
DESCRIPTION		



REVISIONS	
NAME	DATE
M. SHAH	11/06/08

DUPAGE COUNTY DIVISION OF TRANSPORTATION
 THORNDALE AVENUE OVER SALT CREEK
PROPOSED PLAN AND PROFILE
 SCALE: VERT. 1" = 5'
 HORIZ. 1" = 50'
 DATE 09-05-08
 DRAWN BY MS
 CHECKED BY DS