F.A. RTE.	SECTION	COUNTY	TOTAL SHEETS	SHEET NO.
345	98-00153-02-BR	DUPAGE	65	10
STA. 101+25.00		TO STA. 114+00.00		
FED. ROAD DIST. NO. 1	ILLINOIS	FED. AID PROJECT		
		TYP-03 OF 03		

CONTRACT NO. 63077

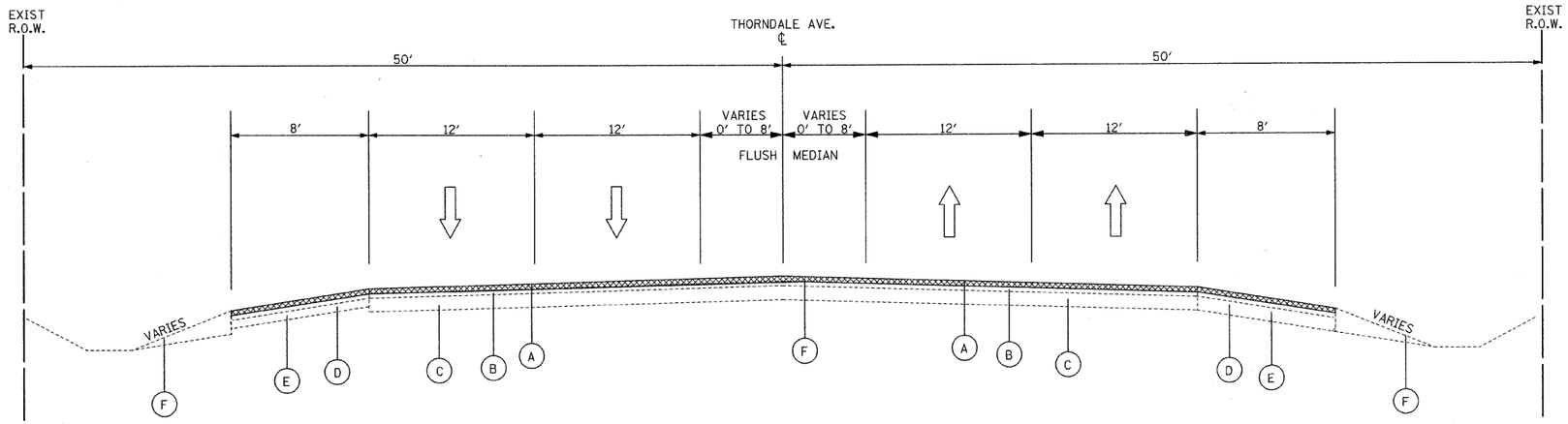

EXISTING TYPICAL SECTION

STA 112+00 TO STA 114+00*

* FROM STA. 112+00 TO STA 112+78.72 SEE DETAIL A & B

LEGEND

EXISTING

- (A) EXISTING HOT-MIX ASPHALT SURFACE COURSE
- (B) EXISTING HOT-MIX ASPHALT BINDER COURSE
- (C) EXISTING AGGREGATE SUBGRADE
- (D) EXIST. HOT-MIX ASPHALT SHOULDER
- (E) EXIST. AGGREGATE SHOULDER
- (F) EXIST. TOPSOIL & GRASS
- MILLING & RESURFACING WITH POLYMERIZED HMA SURFACE COURSE MIX "F", IL-9.5, N90 - 2" AND POLYMERIZED HMA BINDER COURSE, IL 19.0, N90 - 2"

PROPOSED

- (1) POLYMERIZED HOT-MIX ASPHALT SURFACE COURSE, MIX "F", IL-9.5, N90 - 2"
- (2A) POLYMERIZED HOT-MIX ASPHALT BINDER COURSE, IL 19.0, N90 - 2"
- (5) 6" TOPSOIL & SEEDING
- (6) COMBINATION CONCRETE CURB & GUTTER, TYPE M-4.24
- (7) STEEL PLATE BEAM GUARDRAIL, TYPE A
- (8) HOT-MIX ASPHALT STABILIZATION - 6" AT STEEL PLATE BEAM GUARDRAIL (FOR MIX REQUIREMENTS SEE HMA MIX TABLE)

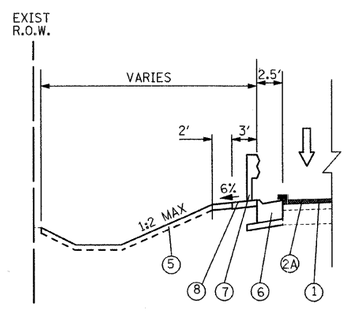

DETAIL A

STA. 112+00 TO STA 112+78.72 (LT)

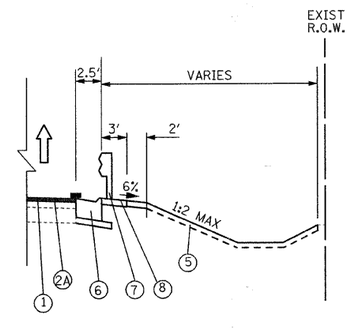

DETAIL B

STA. 112+00 TO STA 112+78.72 (RT)

REVISIONS	
NAME	DATE

DUPAGE COUNTY DIVISION OF TRANSPORTATION
THORNDALE AVENUE OVER SALT CREEK

TYPICAL SECTIONS

PARSONS BRINCKERHOFF

SCALE: NTS — DRAWN BY MS

DATE 09-05-08 — CHECKED BY DS

C.H. 26 THORNDALE AVENUE SEC. #98-00153-02-BR

PLAN — NOTE BOOK NO. ____ — SURVEYED / PLOTTED / ALIGNMENT CHECKED / RT. OF WAY PROCESSED / CADD FILE NAME ____ — BY — DATE

PROFILE — NOTE BOOK NO. ____ — SURVEYED / PLOTTED / GRADES CHECKED / RT. OF WAY PROCESSED / STRUCTURE NO(S)/KKS CH/KD — BY — DATE

PLOT DATE = 9/4/2008
FILE NAME = $$PRF$$
PLOT SCALE = $$SCALE$$
USER NAME = $$USER$$

$$DGN$$
$$PRF$$