

FOR INDEX OF SHEETS, SEE SHEET NO 2

ROUTE	SECTION	COUNTY	TOTAL SHEETS	SHEET NUMBER
FAI 290	2008-045 I	COOK & DUPAGE	10	1

IMPROVEMENTS ARE LOCATED IN THE VILLAGE OF BERKLEY AND ADDISON TOWNSHIP

**STATE OF ILLINOIS
DEPARTMENT OF TRANSPORTATION
DIVISION OF HIGHWAYS
DISTRICT ONE
PROPOSED HIGHWAY PLANS**

CONTRACT 60E91
D-91-537-08

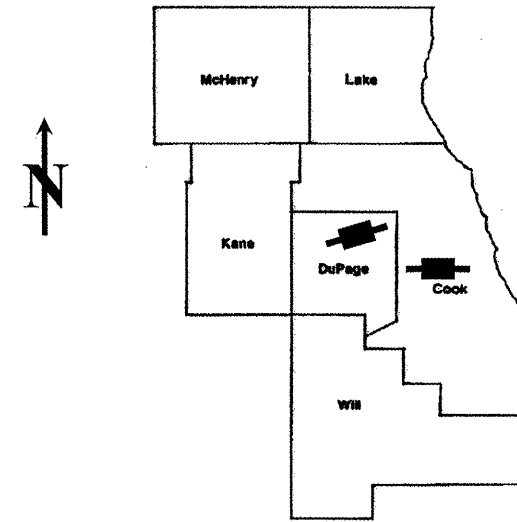
TRAFFIC ADT

I - 290
2006 ADT = 212,100
POSTED SPEED LIMIT = 55 MPH

NORDIC ROAD
2001 ADT = 12,200
POSTED SPEED LIMIT = 35 MPH

ST CHARLES ROAD
2006 ADT = 12,300
POSTED SPEED LIMIT = 30 MPH

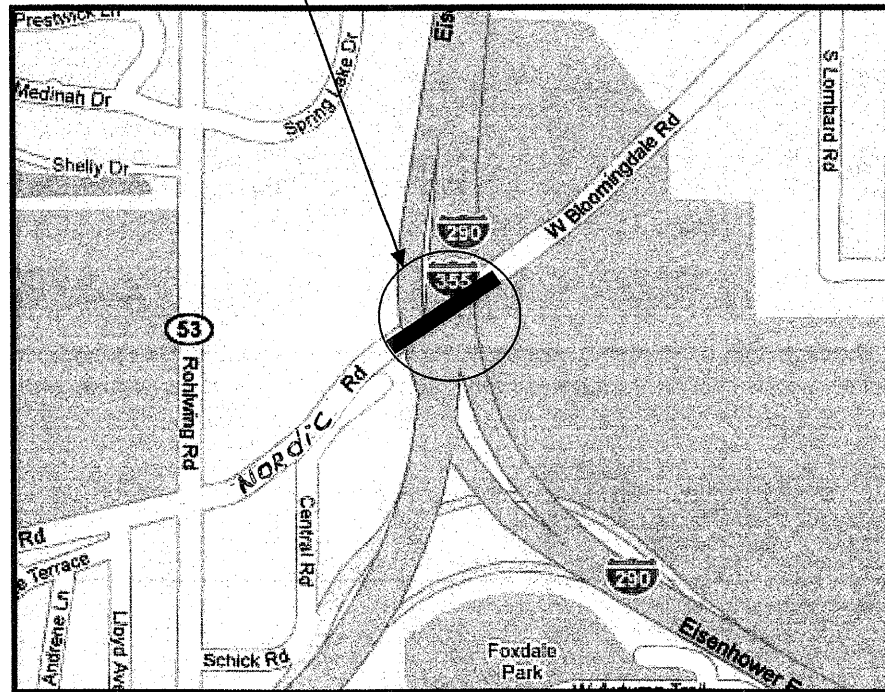
FAI ROUTE 290 : I - 290
LOCATION 1 : AT NORDIC RD (SN 022-0106)
LOCATION 2 : AT ST CHARLES RD (SN 016-1136)
SECTION: 2008 - 045 I
BRIDGE SLOPEWALL REPAIR
COOK & DUPAGE COUNTIES
C-91-537-08



LOCATION OF IMPROVEMENT INDICATED THUS:

LOCATION 1 (SN 022-0106)

R 11 E



ADDISON TOWNSHIP
DUPAGE COUNTY

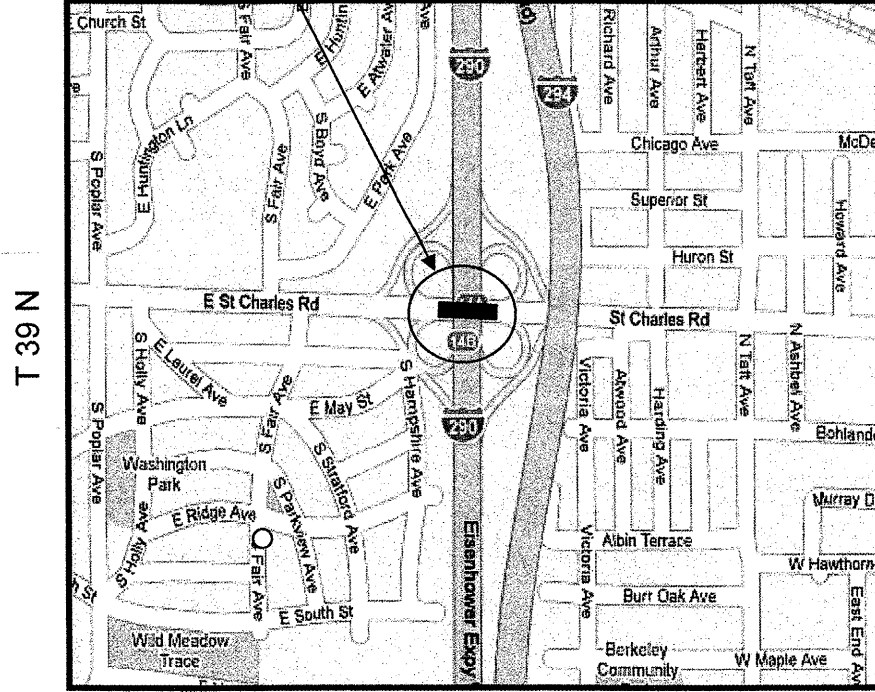
LOCATION 2 (SN 016-1136)

DUPAGE COUNTY

R 11 E

R 12 E

COOK COUNTY



PROVISO TOWNSHIP
COOK & DUPAGE COUNTIES

PROJECT ENGINEER: ROBERT BORO (847) 705-4178
PROJECT MANAGER: KEN ENG

CONTRACT 60E91

**STATE OF ILLINOIS
DEPARTMENT OF TRANSPORTATION
DIVISION OF HIGHWAYS**

SUBMITTED: OCTOBER 31, 2008
Diana M. O'Keefe
DEPUTY DIRECTOR OF HIGHWAYS, REGION ENGINEER

December 5, 2008
Eric E. Harm
ENGINEER OF DESIGN AND ENVIRONMENT

December 5, 2008
Christine M. Reed
DIRECTOR, DIVISION OF HIGHWAYS

**PRINTED BY THE AUTHORITY
OF THE STATE OF ILLINOIS**

J.U.L.I.E. JOINT UTILITY LOCATION
INFORMATION FOR EXCAVATION
(800) 892 - 0123 OR 811