STATE OF ILLINOIS
DEPARTMENT OF TRANSPORTATION

LANDSCAPE MAINTENANCE

0 100 200

Feet

LEGEND

STRUCTURES
- Guardrail
- Noise Abatement Wall
- Concrete Barrier Wall
- Other Wall
- Fence

STRUCTURES

WEED CONTROL

MOWING
- Mowing (Acre)

MODEL: Default
FILE NAME: N:\CURRENT PROJECTS\Adrian\1405000 IDOT Landscape Maintenance\GIS Data\2020 Mow Maps\NORTH_MOW_CADD_FILES\290_IL53_355.dgn

USER NAME = lnielsen	DESIGNED -	REVISED -	
	DRAWN -	REVISED -	
PLOT SCALE = 2.00 ' / in.	CHECKED -	REVISED -	
PLOT DATE = 10/22/2020	DATE - 10/22/2020	REVISED -	

STATE OF ILLINOIS
DEPARTMENT OF TRANSPORTATION

SCALE: SHEET OF SHEETS STA. TO STA.

F.A. RTE.	SECTION	COUNTY	TOTAL SHEETS	SHEET NO.
	2020-249-LS	VARIOUS	242	201
		CONTRACT NO. 62N19		
	ILLINOIS			

STATE OF ILLINOIS
DEPARTMENT OF TRANSPORTATION

LANDSCAPE MAINTENANCE

0 100 200

Feet

LEGEND

STRUCTURES
- Guardrail
- Noise Abatement Wall
- Concrete Barrier Wall
- Other Wall
- Fence

STRUCTURES

WEED CONTROL

MOWING
- Mowing (Acre)

MODEL: Default
FILE NAME: N:\CURRENT PROJECTS\Active\1405600 IDOT Landscape Maintenance\GIS Data\2020 Mow Maps\NORTH_MOW_CADD_FILES\I290_ILSS_355.dgn

USER NAME = lnielsen	DESIGNED -	REVISED -	
	DRAWN -	REVISED -	
PLOT SCALE = 2.00 ' / in.	CHECKED -	REVISED -	
PLOT DATE = 10/22/2020	DATE - 10/22/2020	REVISED -	

STATE OF ILLINOIS
DEPARTMENT OF TRANSPORTATION

SCALE: SHEET OF SHEETS STA. TO STA.

F.A. RTE.	SECTION	COUNTY	TOTAL SHEETS	SHEET NO.
	2020-249-LS	VARIOUS	242	202
		CONTRACT NO. 62N19		
	ILLINOIS			

STATE OF ILLINOIS
DEPARTMENT OF TRANSPORTATION

LANDSCAPE MAINTENANCE

0 100 200
Feet

LEGEND

STRUCTURES
- Guardrail
- Noise Abatement Wall
- Concrete Barrier Wall
- Other Wall
- Fence

STRUCTURES

WEED CONTROL

MOWING
- Mowing (Acre)

MODEL: Default
FILE NAME: N:\CURRENT PROJECTS\Acdev\1405600 IDOT Landscape Maintenance\GIS Data\2020 Mow Maps\NORTH_MOW_CADD_FILES\I290_IL53_355.dgn

USER NAME = lnielsen	DESIGNED -	REVISED -	
	DRAWN -	REVISED -	
PLOT SCALE = 2.00 ' / in.	CHECKED -	REVISED -	
PLOT DATE = 10/22/2020	DATE - 10/22/2020	REVISED -	

STATE OF ILLINOIS
DEPARTMENT OF TRANSPORTATION

SCALE: SHEET OF SHEETS STA. TO STA.

F.A. RTE.	SECTION	COUNTY	TOTAL SHEETS	SHEET NO.
	2020-249-LS	VARIOUS	242	203
		CONTRACT NO. 62N19		
	ILLINOIS			

STATE OF ILLINOIS
DEPARTMENT OF TRANSPORTATION

LANDSCAPE MAINTENANCE

0 100 200

Feet

LEGEND

STRUCTURES
- Guardrail
- Noise Abatement Wall
- Concrete Barrier Wall
- Other Wall
- Fence

STRUCTURES

WEED CONTROL

MOWING
- Mowing (Acre)

MODEL: Default
FILE NAME: N:\CURRENT PROJECTS\Active\1405600 IDOT Landscape Maintenance\GIS Data\2020 Mow Maps\NORTH_MOW_CADD_FILES\I290_IL53_3553.dgn

USER NAME = lnielsen	DESIGNED -	REVISED -	
	DRAWN -	REVISED -	
PLOT SCALE = 2.00 ' / in.	CHECKED -	REVISED -	
PLOT DATE = 10/22/2020	DATE - 10/22/2020	REVISED -	

STATE OF ILLINOIS
DEPARTMENT OF TRANSPORTATION

SCALE: SHEET OF SHEETS STA. TO STA.

F.A. RTE.	SECTION	COUNTY	TOTAL SHEETS	SHEET NO.
	2020-249-LS	VARIOUS	242	204
		CONTRACT NO. 62N19		
	ILLINOIS			

STATE OF ILLINOIS
DEPARTMENT OF TRANSPORTATION

LANDSCAPE MAINTENANCE

0 100 200

Feet

LEGEND

STRUCTURES
- Guardrail
- Noise Abatement Wall
- Concrete Barrier Wall
- Other Wall
- Fence

STRUCTURES

WEED CONTROL

MOWING
- Mowing (Acre)

MODEL: Default
FILE NAME: N:\CURRENT PROJECTS\Action\405000\IDOT Landscape Maintenance\GIS Data\2020 Mow Maps\NORTH_MOW_CADD_FILES\I290_IL53_365.dgn

USER NAME = lnielsen	DESIGNED -	REVISED -	
	DRAWN -	REVISED -	
PLOT SCALE = 2.00 ' / in.	CHECKED -	REVISED -	
PLOT DATE = 10/22/2020	DATE - 10/22/2020	REVISED -	

STATE OF ILLINOIS
DEPARTMENT OF TRANSPORTATION

SCALE: SHEET OF SHEETS STA. TO STA.

F.A. RTE.	SECTION	COUNTY	TOTAL SHEETS	SHEET NO.
	2020-249-LS	VARIOUS	242	205
		CONTRACT NO. 62N19		
		ILLINOIS		

STATE OF ILLINOIS
DEPARTMENT OF TRANSPORTATION

LANDSCAPE MAINTENANCE

0 100 200

Feet

LEGEND

STRUCTURES
- Guardrail
- Noise Abatement Wall
- Concrete Barrier Wall
- Other Wall
- Fence

STRUCTURES

WEED CONTROL

MOWING
- Mowing (Acre)

MODEL: Default
FILE NAME: N:\CURRENT PROJECTS\Active\1405000\DOT Landscape Maintenance\GIS Data\2020 Mow Maps\NORTH_MOW_CADD_FILES\I290_IL53_355.dgn

USER NAME = lnielsen	DESIGNED -	REVISED -	
	DRAWN -	REVISED -	
PLOT SCALE = 2.00 ' / in.	CHECKED -	REVISED -	
PLOT DATE = 10/22/2020	DATE - 10/22/2020	REVISED -	

STATE OF ILLINOIS
DEPARTMENT OF TRANSPORTATION

SCALE: SHEET OF SHEETS STA. TO STA.

F.A. RTE.	SECTION	COUNTY	TOTAL SHEETS	SHEET NO.
	2020-249-LS	VARIOUS	242	206
		CONTRACT NO. 62N19		
		ILLINOIS		

STATE OF ILLINOIS
DEPARTMENT OF TRANSPORTATION

LANDSCAPE MAINTENANCE

0 100 200

Feet

LEGEND

STRUCTURES
- Guardrail
- Noise Abatement Wall
- Concrete Barrier Wall
- Other Wall
- Fence

STRUCTURES

WEED CONTROL

MOWING
- Mowing (Acre)

MODEL: Default
FILE NAME: N:\CURRENT PROJECTS\Adlivin1405000 IDOT Landscape Maintenance\GIS Data\2020 Mow Maps\NORTH_MOW_CADD_FILES\290_IL53_355.dgn

USER NAME = lnielsen	DESIGNED -	REVISED -	
	DRAWN -	REVISED -	
PLOT SCALE = 2.00 ' / in.	CHECKED -	REVISED -	
PLOT DATE = 10/22/2020	DATE - 10/22/2020	REVISED -	

STATE OF ILLINOIS
DEPARTMENT OF TRANSPORTATION

SCALE: SHEET OF SHEETS STA. TO STA.

F.A. RTE.	SECTION	COUNTY	TOTAL SHEETS	SHEET NO.
	2020-249-LS	VARIOUS	242	207
		CONTRACT NO. 62N19		
	ILLINOIS			



STATE OF ILLINOIS
DEPARTMENT OF TRANSPORTATION

LANDSCAPE MAINTENANCE

0 100 200
Feet

LEGEND

STRUCTURES
- Guardrail
- Noise Abatement Wall
- Concrete Barrier Wall
- Other Wall
- Fence

STRUCTURES

WEED CONTROL

MOWING
- Mowing (Acre)

MODEL: Default
FILE NAME: N:\CURRENT PROJECTS\Active\1405000 IDOT Landscape Maintenance\GIS Data\2020 Mow Maps\NORTH_MOW_CADD_FILES\I290_ILSS_355.dgn

USER NAME = trielsen	DESIGNED -	REVISED -	
	DRAWN -	REVISED -	
PLOT SCALE = 2.00 ' / in.	CHECKED -	REVISED -	
PLOT DATE = 10/22/2020	DATE - 10/22/2020	REVISED -	

STATE OF ILLINOIS
DEPARTMENT OF TRANSPORTATION

SCALE: SHEET OF SHEETS STA. TO STA.

F.A. RTE.	SECTION	COUNTY	TOTAL SHEETS	SHEET NO.
	2020-249-LS	VARIOUS	242	208
		CONTRACT NO. 62N19		
	ILLINOIS			

STATE OF ILLINOIS
DEPARTMENT OF TRANSPORTATION

LANDSCAPE MAINTENANCE

0 100 200
Feet

LEGEND

STRUCTURES
- Guardrail
- Noise Abatement Wall
- Concrete Barrier Wall
- Other Wall
- Fence

STRUCTURES

WEED CONTROL

MOWING
- Mowing (Acre)

MODEL: Default
FILE NAME: N:\CURRENT PROJECTS\Active\1405000 IDOT Landscape Maintenance\GIS Data\2020 Mow Maps\NORTH_MOW_CADD_FILES\290_IL53_355.dgn

USER NAME = lnielsen	DESIGNED -	REVISED -	
	DRAWN -	REVISED -	
PLOT SCALE = 2.00 ' / in.	CHECKED -	REVISED -	
PLOT DATE = 10/22/2020	DATE - 10/22/2020	REVISED -	

STATE OF ILLINOIS
DEPARTMENT OF TRANSPORTATION

SCALE: SHEET OF SHEETS STA. TO STA.

F.A. RTE.	SECTION	COUNTY	TOTAL SHEETS	SHEET NO.
	2020-249-LS	VARIOUS	242	209
		CONTRACT NO. 62N19		
	ILLINOIS			

STATE OF ILLINOIS
DEPARTMENT OF TRANSPORTATION

LANDSCAPE MAINTENANCE

0 100 200
Feet

LEGEND

STRUCTURES
- Guardrail
- Noise Abatement Wall
- Concrete Barrier Wall
- Other Wall
- Fence

STRUCTURES

WEED CONTROL

MOWING
- Mowing (Acre)

MODEL: Default
FILE NAME: N:\CURRENT PROJECTS\Active\1405000 IDOT Landscape Maintenance\GIS Data\2020 Mow Maps\NORTH_MOW_CADD_FILES\290_IL53_355.dgn

USER NAME = lnielsen	DESIGNED -	REVISED -	
	DRAWN -	REVISED -	
PLOT SCALE = 2.00 ' / in.	CHECKED -	REVISED -	
PLOT DATE = 10/22/2020	DATE - 10/22/2020	REVISED -	

STATE OF ILLINOIS
DEPARTMENT OF TRANSPORTATION

SCALE: SHEET OF SHEETS STA. TO STA.

F.A. RTE.	SECTION	COUNTY	TOTAL SHEETS	SHEET NO.
	2020-249-LS	VARIOUS	242	210
		CONTRACT NO. 62N19		
	ILLINOIS			

STATE OF ILLINOIS
DEPARTMENT OF TRANSPORTATION

LANDSCAPE MAINTENANCE

0 100 200

Feet

LEGEND

STRUCTURES
- Guardrail
- Noise Abatement Wall
- Concrete Barrier Wall
- Other Wall
- Fence

STRUCTURES

WEED CONTROL

MOWING
- Mowing (Acre)

MODEL: Default
FILE NAME: N:\CURRENT PROJECTS\Active\1405000\IDOT Landscape Maintenance\GIS Data\2020 Mow Maps\NORTH_MOW_CADD_FILES\I290_IL53_365.dgn

USER NAME = lnielsen	DESIGNED -	REVISED -
	DRAWN -	REVISED -
PLOT SCALE = 2.00 ' / in.	CHECKED -	REVISED -
PLOT DATE = 10/22/2020	DATE - 10/22/2020	REVISED -

STATE OF ILLINOIS
DEPARTMENT OF TRANSPORTATION

SCALE: SHEET OF SHEETS STA. TO STA.

F.A. RTE.	SECTION	COUNTY	TOTAL SHEETS	SHEET NO.
	2020-249-LS	VARIOUS	242	211
		CONTRACT NO. 62N19		
	ILLINOIS			

STATE OF ILLINOIS
DEPARTMENT OF TRANSPORTATION

LANDSCAPE MAINTENANCE

0 100 200

Feet

LEGEND

STRUCTURES
- Guardrail
- Noise Abatement Wall
- Concrete Barrier Wall
- Other Wall
- Fence

STRUCTURES

WEED CONTROL

MOWING
- Mowing (Acre)

MODEL: Default
FILE NAME: N:\CURRENT PROJECTS\Active\1405001 IDOT Landscape Maintenance\GIS Data\2020 Mow Maps\NORTH_MOW_CADD_FILES\290_IL53_355.dgn

USER NAME = lnielsen	DESIGNED -	REVISED -	
	DRAWN -	REVISED -	
PLOT SCALE = 2.00 ' / in.	CHECKED -	REVISED -	
PLOT DATE = 10/22/2020	DATE - 10/22/2020	REVISED -	

STATE OF ILLINOIS
DEPARTMENT OF TRANSPORTATION

SCALE: SHEET OF SHEETS STA. TO STA.

F.A. RTE.	SECTION	COUNTY	TOTAL SHEETS	SHEET NO.
	2020-249-LS	VARIOUS	242	212
		CONTRACT NO. 62N19		
	ILLINOIS			

STATE OF ILLINOIS
DEPARTMENT OF TRANSPORTATION

LANDSCAPE MAINTENANCE

0 100 200

Feet

LEGEND

STRUCTURES
- Guardrail
- Noise Abatement Wall
- Concrete Barrier Wall
- Other Wall
- Fence

STRUCTURES

WEED CONTROL

MOWING
- Mowing (Acre)

MODEL: Default
FILE NAME: N:\CURRENT PROJECTS\Active\1405000 IDOT Landscape Maintenance\GIS Data\2020 Mow Maps\NORTH_MOW_CADD_FILES\I290_ILES_355.dgn

USER NAME = lnielsen	DESIGNED -	REVISED -
	DRAWN -	REVISED -
PLOT SCALE = 2.00 ' / in.	CHECKED -	REVISED -
PLOT DATE = 10/22/2020	DATE - 10/22/2020	REVISED -

STATE OF ILLINOIS
DEPARTMENT OF TRANSPORTATION

SCALE: SHEET OF SHEETS STA. TO STA.

F.A. RTE.	SECTION	COUNTY	TOTAL SHEETS	SHEET NO.
	2020-249-LS	VARIOUS	242	213
		CONTRACT NO. 62N19		
		ILLINOIS		

STATE OF ILLINOIS
DEPARTMENT OF TRANSPORTATION

LANDSCAPE MAINTENANCE

0 100 200

Feet

LEGEND

STRUCTURES
- Guardrail
- Noise Abatement Wall
- Concrete Barrier Wall
- Other Wall
- Fence

STRUCTURES

WEED CONTROL

MOWING
- Mowing (Acre)

USER NAME = lnielsen	DESIGNED -	REVISED -	
	DRAWN -	REVISED -	
PLOT SCALE = 2.00 ' / in.	CHECKED -	REVISED -	
PLOT DATE = 10/22/2020	DATE - 10/22/2020	REVISED -	

STATE OF ILLINOIS
DEPARTMENT OF TRANSPORTATION

SCALE: SHEET OF SHEETS STA. TO STA.

F.A. RTE.	SECTION	COUNTY	TOTAL SHEETS	SHEET NO.
	2020-249-LS	VARIOUS	242	214
		CONTRACT NO. 62N19		
	ILLINOIS			

MODEL: Default
FILE NAME: N:\CURRENT PROJECTS\Active\1405000 IDOT Landscape Maintenance\GIS Data\2020 Mow Maps\NORTH_MOW_CADD_FILES\290_IL53_355.dgn

STATE OF ILLINOIS
DEPARTMENT OF TRANSPORTATION

LANDSCAPE MAINTENANCE

0 100 200
Feet

LEGEND

STRUCTURES
- Guardrail
- Noise Abatement Wall
- Concrete Barrier Wall
- Other Wall
- Fence

STRUCTURES

WEED CONTROL

MOWING
- Mowing (Acre)

MODEL: Default
FILE NAME: N:\CURRENT PROJECTS\Acdev\1405600 IDOT Landscape Maintenance\GIS Data\2020 Mow Maps\NORTH_MOW_CADD_FILES\I290_IL53_355.dgn

USER NAME = lnielsen	DESIGNED -	REVISED -	
	DRAWN -	REVISED -	
PLOT SCALE = 2.00 ' / in.	CHECKED -	REVISED -	
PLOT DATE = 10/22/2020	DATE - 10/22/2020	REVISED -	

STATE OF ILLINOIS
DEPARTMENT OF TRANSPORTATION

SCALE: SHEET OF SHEETS STA. TO STA.

F.A. RTE.	SECTION	COUNTY	TOTAL SHEETS	SHEET NO.
	2020-249-LS	VARIOUS	242	215
		CONTRACT NO. 62N19		
	ILLINOIS			

STATE OF ILLINOIS
DEPARTMENT OF TRANSPORTATION

LANDSCAPE MAINTENANCE

0 100 200
Feet

LEGEND

STRUCTURES
- Guardrail
- Noise Abatement Wall
- Concrete Barrier Wall
- Other Wall
- Fence

STRUCTURES

WEED CONTROL

MOWING
- Mowing (Acre)

MODEL: Default
FILE NAME: N:\CURRENT PROJECTS\Active\1405000 IDOT Landscape Maintenance\GIS Data\2020 Mow Maps\NORTH_MOW_CADD_FILES\I290_IL53_3552.dgn

USER NAME = lnielsen	DESIGNED -	REVISED -	
	DRAWN -	REVISED -	
PLOT SCALE = 2.00 ' / in.	CHECKED -	REVISED -	
PLOT DATE = 10/22/2020	DATE - 10/22/2020	REVISED -	

STATE OF ILLINOIS
DEPARTMENT OF TRANSPORTATION

SCALE: SHEET OF SHEETS STA. TO STA.

F.A. RTE.	SECTION	COUNTY	TOTAL SHEETS	SHEET NO.
	2020-249-LS	VARIOUS	242	216
		CONTRACT NO. 62N19		
	ILLINOIS			

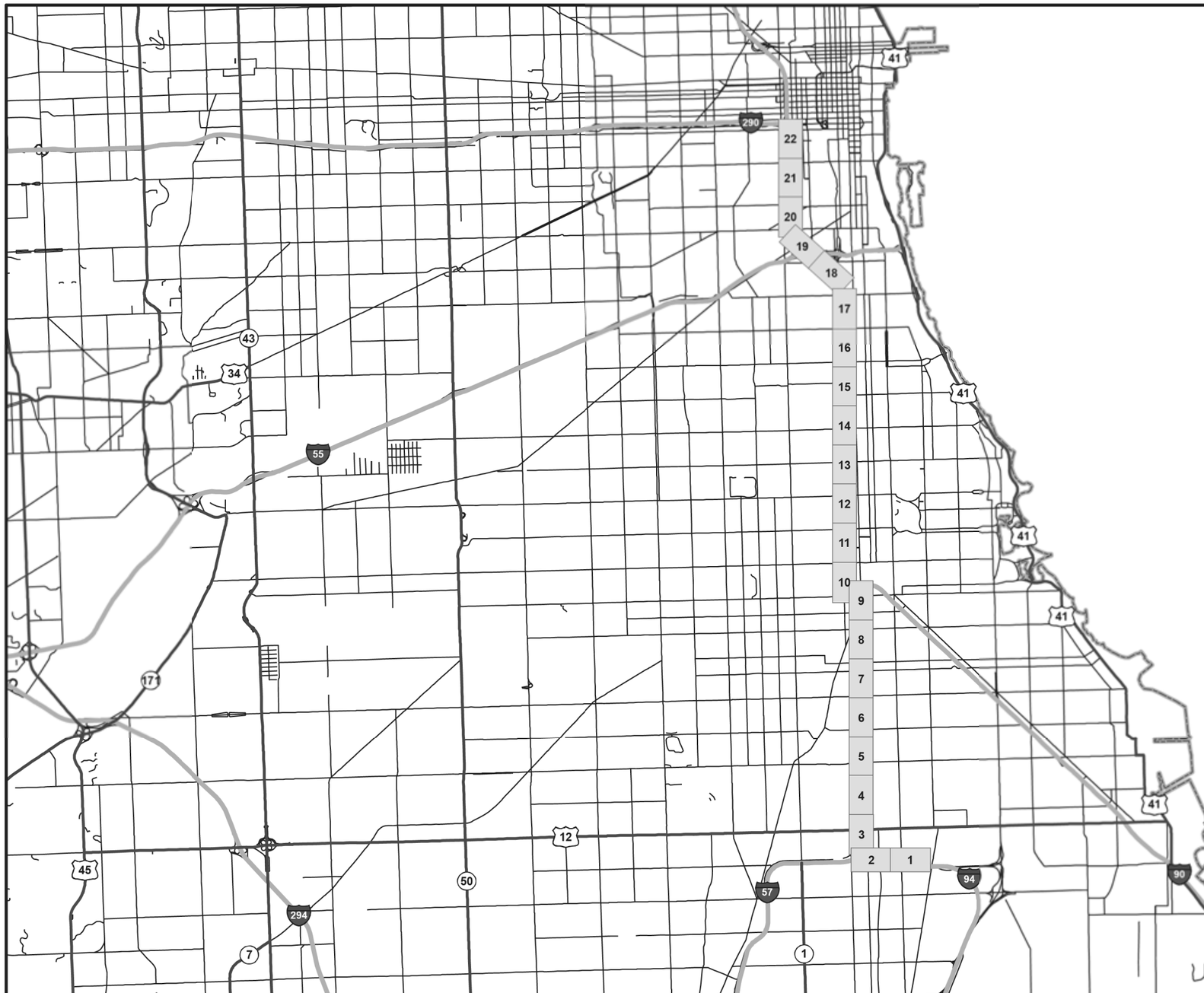

STATE OF ILLINOIS
DEPARTMENT OF TRANSPORTATION

LANDSCAPE MAINTENANCE

0 1 2
Miles

CONTRACT # 62N19 - DAN RYAN EXPRESSWAY

PAY ITEM # 25000750 - MOWING ACRE

MODEL: Default
FILE NAME: N:\CURRENT PROJECTS\Active\1405600 IDOT Landscape Maintenance\GIS Data\2020 Mow Maps\NORTH_MOW_CADD_FILES\Dan Ryan.dgn

USER NAME = lnielsen	DESIGNED -	REVISED -
	DRAWN -	REVISED -
PLOT SCALE = 2.00 ' / in.	CHECKED -	REVISED -
PLOT DATE = 10/22/2020	DATE - 10/22/2020	REVISED -

STATE OF ILLINOIS
DEPARTMENT OF TRANSPORTATION

SCALE: SHEET OF SHEETS STA. TO STA.

F.A. RTE.	SECTION	COUNTY	TOTAL SHEETS	SHEET NO.
	2020-249-LS	VARIOUS	242	217
		CONTRACT NO. 62N19		
	ILLINOIS			

TURF ID	WORK ORDER	ACRES	SHEET NUMBER(S)
10	62B54-C3	0.17	4
16	62B54-C3	0.10	7
17	62B54-C3	0.40	7
18	62B54-C3	0.28	9
19	62B54-C3	0.75	9, 10
20	62B54-C3	0.12	9, 10
1094	62B54-C3	0.89	16
1098	62B54-C3	0.94	16
1100	62B54-C3	0.44	4, 5
1101	62B54-C3	0.51	16
1123	62B54-C3	0.33	4, 5
1211	62B54-C3	0.10	4
1212	62B54-C3	0.08	9
1213	62B54-C3	0.06	9
1214	62B54-C3	0.23	10
1215	62B54-C3	0.09	10, 11
1216	62B54-C3	0.11	11
1217	62B54-C3	0.38	14
1432	62B54-C3	0.06	22
1435	62B54-C3	0.30	17
1436	62B54-C3	0.56	17
1437	62B54-C3	0.49	17
1438	62B54-C3	0.77	17
1439	62B54-C3	0.29	16, 17
1440	62B54-C3	0.48	16, 17
1441	62B54-C3	0.58	16
1442	62B54-C3	1.16	16
1443	62B54-C3	0.68	16
1444	62B54-C3	0.95	13, 14
1445	62B54-C3	0.18	6, 7
1446	62B54-C3	0.46	6, 7
1447	62B54-C3	0.15	3
1455	62B54-C3	1.07	2
1456	62B54-C3	3.09	2
1457	62B54-C3	0.09	2
1458	62B54-C3	1.53	2, 3
1459	62B54-C3	2.13	2, 3
1460	62B54-C3	1.51	2, 3
1461	62B54-C3	0.72	2, 3
1462	62B54-C3	1.40	2, 3
1463	62B54-C3	0.68	2
1464	62B54-C3	1.37	1, 2
1468	62B54-C3	1.32	1
1470	62B54-C3	1.83	1
1471	62B54-C3	1.62	1, 2
1472	62B54-C3	1.17	2
1473	62B54-C3	0.46	1, 2
1474	62B54-C3	0.13	2
1475	62B54-C3	0.43	2
1476	62B54-C3	1.69	2, 3
COLUMN A TOTAL:		35.38	

TURF ID	WORK ORDER	ACRES	SHEET NUMBER(S)
1477	62B54-03	0.41	3
1478	62B54-03	0.64	4
1479	62B54-03	0.55	4
1480	62B54-03	0.68	4, 5
1481	62B54-03	0.30	4
1482	62B54-03	0.04	4, 5
1483	62B54-03	0.46	5
1484	62B54-03	0.09	5
1485	62B54-03	0.62	5, 6
1486	62B54-03	0.50	5
1487	62B54-03	0.84	5, 6
1488	62B54-03	0.35	6
1489	62B54-03	0.11	6
1490	62B54-03	0.35	6
1491	62B54-03	0.09	6
1492	62B54-03	0.26	6, 7
1493	62B54-03	0.25	7
1494	62B54-03	0.73	7
1495	62B54-03	0.50	7
1496	62B54-03	0.21	7
1497	62B54-03	0.09	7
1498	62B54-03	0.16	7
1499	62B54-03	0.33	7
1500	62B54-03	0.53	7, 8
1501	62B54-03	0.22	8
1502	62B54-03	0.12	8
1503	62B54-03	0.75	8
1504	62B54-03	0.94	7, 8
1505	62B54-03	0.70	8
1506	62B54-03	0.48	8
1507	62B54-03	0.50	8, 9
1508	62B54-03	0.57	8, 9
1509	62B54-03	0.67	8, 9
1510	62B54-03	0.27	8, 9
1511	62B54-03	0.30	9, 10
1512	62B54-03	0.39	9, 10
1513	62B54-03	0.42	9, 10
1514	62B54-03	0.16	9, 10
1515	62B54-03	0.59	9, 10
1516	62B54-03	0.21	9, 10
1517	62B54-03	0.19	9, 10
1518	62B54-03	0.42	10
1519	62B54-03	0.06	11
1520	62B54-03	0.61	11
1521	62B54-03	0.34	11
1522	62B54-03	0.23	11
1523	62B54-03	0.59	11
1524	62B54-03	0.34	11, 12
1525	62B54-03	0.19	11
1526	62B54-03	0.05	11
COLUMN B TOTAL:		19.41	

TURF ID	WORK ORDER	ACRES	SHEET NUMBER(S)
1527	62B54-03	0.40	11
1528	62B54-03	0.16	12
1529	62B54-03	0.05	12
1530	62B54-03	0.06	12
1531	62B54-03	0.26	13
1532	62B54-03	0.96	13, 14
1533	62B54-03	0.35	14
1534	62B54-03	0.75	14, 15
1535	62B54-03	0.44	15
1536	62B54-03	0.81	14, 15
1537	62B54-03	0.38	15
1538	62B54-03	0.43	15
1539	62B54-03	0.32	15
1540	62B54-03	0.38	15
1541	62B54-03	0.36	15
1542	62B54-03	0.68	15
1543	62B54-03	0.66	15, 16
1544	62B54-03	0.14	15, 16
1545	62B54-03	0.32	15, 16
1546	62B54-03	0.48	15, 16
1547	62B54-03	0.08	22
1548	62B54-03	0.63	21, 22
1549	62B54-03	0.41	3
1550	62B54-03	0.38	17
1551	62B54-03	0.65	17
1552	62B54-03	0.52	3, 4
1553	62B54-03	0.66	17, 18
1554	62B54-03	0.97	21, 22
1555	62B54-03	0.66	22
1556	62B54-03	0.17	21
1557	62B54-03	0.28	21
1558	62B54-03	0.24	21
1559	62B54-03	0.14	21
1560	62B54-03	0.66	20
1561	62B54-03	0.52	20
1562	62B54-03	0.47	18
1563	62B54-03	0.23	18
1564	62B54-03	0.37	14
1565	62B54-03	0.52	13
1566	62B54-03	0.42	13
1567	62B54-03	0.43	11, 12
1568	62B54-03	0.19	10, 11
1569	62B54-03	0.17	10
1570	62B54-03	0.12	9
1571	62B54-03	0.77	5
1572	62B54-03	0.01	20
1573	62B54-03	0.15	20
1574	62B54-03	0.02	20, 21
1575	62B54-03	0.20	20
1576	62B54-03	0.26	20
COLUMN C TOTAL:		19.70	

TURF ID	WORK ORDER	ACRES	SHEET NUMBER(S)
2184	62B54-03	0.61	17, 18
2232	62B54-03	0.12	18
2252	62B54-03	0.23	9
2253	62B54-03	0.02	9, 10
2254	62B54-03	0.07	9, 10
2255	62B54-03	0.01	3
2256	62B54-03	0.05	3, 4
2445	62B54-03	0.30	3, 4
COLUMN D TOTAL:		1.41	

PAY ITEM # 25000750 MOWING ACRE WO 62B54-003	75.90

STATE OF ILLINOIS
DEPARTMENT OF TRANSPORTATION

LANDSCAPE MAINTENANCE

CONTRACT # 62N19 - DAN RYAN EXPRESSWAY

PAY ITEM # 25000750 - MOWING ACRE

SUMMARY OF MAP QUANTITY

MODEL: Default
FILE NAME: N:\CURRENT PROJECTS\Adlvin1405000\DOT Landscape Maintenance\GIS Data\2020 Mow Maps\NORTH_MOW_CADD_FILES\Dan Ryan.dgn

USER NAME = lnielsen	DESIGNED -	REVISED -
	DRAWN -	REVISED -
PLOT SCALE = 2.00 ' / in.	CHECKED -	REVISED -
PLOT DATE = 10/22/2020	DATE - 10/22/2020	REVISED -

STATE OF ILLINOIS
DEPARTMENT OF TRANSPORTATION

SCALE: SHEET OF SHEETS STA. TO STA.

F.A. RTE.	SECTION	COUNTY	TOTAL SHEETS	SHEET NO.
	2020-249-LS	VARIOUS	242	218
		CONTRACT NO. 62N19		
	ILLINOIS			

STATE OF ILLINOIS
DEPARTMENT OF TRANSPORTATION

LANDSCAPE MAINTENANCE

0 100 200

Feet

LEGEND

STRUCTURES
- Guardrail
- Noise Abatement Wall
- Concrete Barrier Wall
- Other Wall
- Fence

STRUCTURES

WEED CONTROL

MOWING
- Mowing (acre)

MODEL: Default
FILE NAME: N:\CURRENT PROJECTS\Adfw\1405000 IDOT Landscape Maintenance\GIS Data\2020 Mow Maps\NORTH_MOW_CADD_FILES\Dan Ryan.dgn

USER NAME = lnielsen	DESIGNED -	REVISED -	
	DRAWN -	REVISED -	
PLOT SCALE = 2.00 ' / in.	CHECKED -	REVISED -	
PLOT DATE = 10/22/2020	DATE - 10/22/2020	REVISED -	

STATE OF ILLINOIS
DEPARTMENT OF TRANSPORTATION

SCALE: SHEET OF SHEETS STA. TO STA.

F.A. RTE.	SECTION	COUNTY	TOTAL SHEETS	SHEET NO.
	2020-249-LS	VARIOUS	242	219
		CONTRACT NO. 62N19		
		ILLINOIS		

STATE OF ILLINOIS
DEPARTMENT OF TRANSPORTATION

LANDSCAPE MAINTENANCE

0 100 200

Feet

LEGEND

STRUCTURES
- Guardrail
- Noise Abatement Wall
- Concrete Barrier Wall
- Other Wall
- Fence

STRUCTURES

WEED CONTROL

MOWING
- Mowing (acre)

MODEL: Default
FILE NAME: N:\CURRENT PROJECTS\Active\1405000\IDOT Landscape Maintenance\GIS Data\2020 Mow Maps\NORTH_MOW_CADD_FILES\Dan Ryan.dgn

USER NAME = lnielsen	DESIGNED -	REVISED -	
	DRAWN -	REVISED -	
PLOT SCALE = 2.00 ' / in.	CHECKED -	REVISED -	
PLOT DATE = 10/22/2020	DATE - 10/22/2020	REVISED -	

STATE OF ILLINOIS
DEPARTMENT OF TRANSPORTATION

SCALE: SHEET OF SHEETS STA. TO STA.

F.A. RTE.	SECTION	COUNTY	TOTAL SHEETS	SHEET NO.
	2020-249-LS	VARIOUS	242	220
		CONTRACT NO. 62N19		
	ILLINOIS			

STATE OF ILLINOIS
DEPARTMENT OF TRANSPORTATION

LANDSCAPE MAINTENANCE

0 100 200

Feet

LEGEND

STRUCTURES
- Guardrail
- Noise Abatement Wall
- Concrete Barrier Wall
- Other Wall
- Fence

STRUCTURES

WEED CONTROL

MOWING
- Mowing (acre)

MODEL: Default
FILE NAME: N:\CURRENT PROJECTS\Active\1405600 IDOT Landscape Maintenance\GIS Data\2020 Mow Maps\NORTH_MOW_CADD_FILES\Dan Ryan.dgn

USER NAME = lnielsen	DESIGNED -	REVISED -	
	DRAWN -	REVISED -	
PLOT SCALE = 2.00 ' / in.	CHECKED -	REVISED -	
PLOT DATE = 10/22/2020	DATE - 10/22/2020	REVISED -	

STATE OF ILLINOIS
DEPARTMENT OF TRANSPORTATION

SCALE: SHEET OF SHEETS STA. TO STA.

F.A. RTE.	SECTION	COUNTY	TOTAL SHEETS	SHEET NO.
	2020-249-LS	VARIOUS	242	221
		CONTRACT NO. 62N19		
	ILLINOIS			

STATE OF ILLINOIS
DEPARTMENT OF TRANSPORTATION

LANDSCAPE MAINTENANCE

0 100 200

Feet

LEGEND

STRUCTURES
- Guardrail
- Noise Abatement Wall
- Concrete Barrier Wall
- Other Wall
- Fence

STRUCTURES

WEED CONTROL

MOWING
- Mowing (acre)

MODEL: Default
FILE NAME: N:\CURRENT PROJECTS\Active\1405000 IDOT Landscape Maintenance\GIS Data\2020 Mow Maps\NORTH_MOW_CADD_FILES\Dan Ryan.dgn

USER NAME = lnielsen	DESIGNED -	REVISED -	
	DRAWN -	REVISED -	
PLOT SCALE = 2.00 ' / in.	CHECKED -	REVISED -	
PLOT DATE = 10/22/2020	DATE - 10/22/2020	REVISED -	

STATE OF ILLINOIS
DEPARTMENT OF TRANSPORTATION

SCALE: SHEET OF SHEETS STA. TO STA.

F.A. RTE.	SECTION	COUNTY	TOTAL SHEETS	SHEET NO.
	2020-249-LS	VARIOUS	242	222
		CONTRACT NO. 62N19		
	ILLINOIS			

STATE OF ILLINOIS
DEPARTMENT OF TRANSPORTATION

LANDSCAPE MAINTENANCE

0 100 200

Feet

LEGEND

STRUCTURES
- Guardrail
- Noise Abatement Wall
- Concrete Barrier Wall
- Other Wall
- Fence

STRUCTURES

WEED CONTROL

MOWING
- Mowing (acre)

MODEL: Default
FILE NAME: N:\CURRENT PROJECTS\Active\1405000 IDOT Landscape Maintenance\GIS Data\2020 Mow Maps\NORTH_MOW_CADD_FILES\Dan Ryan.dgn

USER NAME = lnielsen	DESIGNED -	REVISED -	
	DRAWN -	REVISED -	
PLOT SCALE = 2.00 ' / in.	CHECKED -	REVISED -	
PLOT DATE = 10/22/2020	DATE - 10/22/2020	REVISED -	

STATE OF ILLINOIS
DEPARTMENT OF TRANSPORTATION

SCALE: SHEET OF SHEETS STA. TO STA.

F.A. RTE.	SECTION	COUNTY	TOTAL SHEETS	SHEET NO.
	2020-249-LS	VARIOUS	242	223
		CONTRACT NO. 62N19		
	ILLINOIS			

STATE OF ILLINOIS
DEPARTMENT OF TRANSPORTATION

LANDSCAPE MAINTENANCE

0 100 200

Feet

LEGEND

STRUCTURES
- Guardrail
- Noise Abatement Wall
- Concrete Barrier Wall
- Other Wall
- Fence

STRUCTURES

WEED CONTROL

MOWING
- Mowing (acre)

MODEL: Default
FILE NAME: N:\CURRENT PROJECTS\Adve\1405000 IDOT Landscape Maintenance\GIS Data\2020 Mow Maps\NORTH_MOW_CADD_FILES\Dan Ryan.dgn

USER NAME = lnielsen	DESIGNED -	REVISED -	
	DRAWN -	REVISED -	
PLOT SCALE = 2.00 ' / in.	CHECKED -	REVISED -	
PLOT DATE = 10/22/2020	DATE - 10/22/2020	REVISED -	

STATE OF ILLINOIS
DEPARTMENT OF TRANSPORTATION

SCALE: SHEET OF SHEETS STA. TO STA.

F.A. RTE.	SECTION	COUNTY	TOTAL SHEETS	SHEET NO.
	2020-249-LS	VARIOUS	242	224
		CONTRACT NO. 62N19		
		ILLINOIS		

STATE OF ILLINOIS
DEPARTMENT OF TRANSPORTATION

LANDSCAPE MAINTENANCE

0 100 200

Feet

LEGEND

STRUCTURES
- Guardrail
- Noise Abatement Wall
- Concrete Barrier Wall
- Other Wall
- Fence

STRUCTURES

WEED CONTROL

MOWING
- Mowing (acre)

MODEL: Default
FILE NAME: N:\CURRENT PROJECTS\Active\1405001\IDOT Landscape Maintenance\GIS Data\2020 Mow Maps\NORTH_MOW_CADD_FILES\Dan Ryan.dgn

USER NAME = lnielsen	DESIGNED -	REVISED -	
	DRAWN -	REVISED -	
PLOT SCALE = 2.00 ' / in.	CHECKED -	REVISED -	
PLOT DATE = 10/22/2020	DATE - 10/22/2020	REVISED -	

STATE OF ILLINOIS
DEPARTMENT OF TRANSPORTATION

SCALE: SHEET OF SHEETS STA. TO STA.

F.A. RTE.	SECTION	COUNTY	TOTAL SHEETS	SHEET NO.
	2020-249-LS	VARIOUS	242	225
		CONTRACT NO. 62N19		
	ILLINOIS			

STATE OF ILLINOIS
DEPARTMENT OF TRANSPORTATION

LANDSCAPE MAINTENANCE

0 100 200

Feet

LEGEND

STRUCTURES
- Guardrail
- Noise Abatement Wall
- Concrete Barrier Wall
- Other Wall
- Fence

STRUCTURES

WEED CONTROL

MOWING
- Mowing (acre)

MODEL: Default
FILE NAME: N:\CURRENT PROJECTS\Active\1405000 IDOT Landscape Maintenance\GIS Data\2020 Mow Maps\NORTH_MOW_CADD_FILES\Dan Ryan.dgn

USER NAME = lnielsen	DESIGNED -	REVISED -	
	DRAWN -	REVISED -	
PLOT SCALE = 2.00 ' / in.	CHECKED -	REVISED -	
PLOT DATE = 10/22/2020	DATE - 10/22/2020	REVISED -	

STATE OF ILLINOIS
DEPARTMENT OF TRANSPORTATION

SCALE: SHEET OF SHEETS STA. TO STA.

F.A. RTE.	SECTION	COUNTY	TOTAL SHEETS	SHEET NO.
	2020-249-LS	VARIOUS	242	226
		CONTRACT NO. 62N19		
	ILLINOIS			

STATE OF ILLINOIS
DEPARTMENT OF TRANSPORTATION

LANDSCAPE MAINTENANCE

0 100 200

Feet

LEGEND

STRUCTURES
- Guardrail
- Noise Abatement Wall
- Concrete Barrier Wall
- Other Wall
- Fence

STRUCTURES

WEED CONTROL

MOWING
- Mowing (acre)

MODEL: Default
FILE NAME: N:\CURRENT PROJECTS\Active\1405000 IDOT Landscape Maintenance\GIS Data\2020 Mow Maps\NORTH_MOW_CADD_FILES\Dan Ryan.dgn

USER NAME = lnielsen	DESIGNED -	REVISED -	
	DRAWN -	REVISED -	
PLOT SCALE = 2.00 ' / in.	CHECKED -	REVISED -	
PLOT DATE = 10/22/2020	DATE - 10/22/2020	REVISED -	

STATE OF ILLINOIS
DEPARTMENT OF TRANSPORTATION

SCALE: SHEET OF SHEETS STA. TO STA.

F.A. RTE.	SECTION	COUNTY	TOTAL SHEETS	SHEET NO.
	2020-249-LS	VARIOUS	242	227
		CONTRACT NO. 62N19		
	ILLINOIS			

STATE OF ILLINOIS
DEPARTMENT OF TRANSPORTATION

LANDSCAPE MAINTENANCE

0 100 200

Feet

LEGEND

STRUCTURES
- Guardrail
- Noise Abatement Wall
- Concrete Barrier Wall
- Other Wall
- Fence

STRUCTURES

WEED CONTROL

MOWING
- Mowing (acre)

MODEL: Default
FILE NAME: N:\CURRENT PROJECTS\Active\1405001\IDOT Landscape Maintenance\GIS Data\2020 Mow Maps\NORTH_MOW_CADD_FILES\Dan Ryan.dgn

USER NAME = lnielsen	DESIGNED -	REVISED -	
	DRAWN -	REVISED -	
PLOT SCALE = 2.00 ' / in.	CHECKED -	REVISED -	
PLOT DATE = 10/22/2020	DATE - 10/22/2020	REVISED -	

STATE OF ILLINOIS
DEPARTMENT OF TRANSPORTATION

SCALE: SHEET OF SHEETS STA. TO STA.

F.A. RTE.	SECTION	COUNTY	TOTAL SHEETS	SHEET NO.
	2020-249-LS	VARIOUS	242	228
		CONTRACT NO. 62N19		
	ILLINOIS			

STATE OF ILLINOIS
DEPARTMENT OF TRANSPORTATION

LANDSCAPE MAINTENANCE

0 100 200

Feet

LEGEND

STRUCTURES
- Guardrail
- Noise Abatement Wall
- Concrete Barrier Wall
- Other Wall
- Fence

STRUCTURES

WEED CONTROL

MOWING
- Mowing (acre)

MODEL: Default
FILE NAME: N:\CURRENT PROJECTS\Active\1405000 IDOT Landscape Maintenance\GIS Data\2020 Mow Maps\NORTH_MOW_CADD_FILES\Dan Ryan.dgn

USER NAME = lnielsen	DESIGNED -	REVISED -	
	DRAWN -	REVISED -	
PLOT SCALE = 2.00 ' / in.	CHECKED -	REVISED -	
PLOT DATE = 10/22/2020	DATE - 10/22/2020	REVISED -	

STATE OF ILLINOIS
DEPARTMENT OF TRANSPORTATION

SCALE: SHEET OF SHEETS STA. TO STA.

F.A. RTE.	SECTION	COUNTY	TOTAL SHEETS	SHEET NO.
	2020-249-LS	VARIOUS	242	229
		CONTRACT NO. 62N19		
		ILLINOIS		

STATE OF ILLINOIS
DEPARTMENT OF TRANSPORTATION

LANDSCAPE MAINTENANCE

0 100 200

Feet

LEGEND

STRUCTURES
- Guardrail
- Noise Abatement Wall
- Concrete Barrier Wall
- Other Wall
- Fence

STRUCTURES

WEED CONTROL

MOWING
- Mowing (acre)

MODEL: Default
FILE NAME: N:\CURRENT PROJECTS\Active\1405000 IDOT Landscape Maintenance\GIS Data\2020 Mow Maps\NORTH_MOW_CADD_FILES\Dan Ryan.dgn

USER NAME = lnielsen	DESIGNED -	REVISED -	
	DRAWN -	REVISED -	
PLOT SCALE = 2.00 ' / in.	CHECKED -	REVISED -	
PLOT DATE = 10/22/2020	DATE - 10/22/2020	REVISED -	

STATE OF ILLINOIS
DEPARTMENT OF TRANSPORTATION

SCALE: SHEET OF SHEETS STA. TO STA.

F.A. RTE.	SECTION	COUNTY	TOTAL SHEETS	SHEET NO.
	2020-249-LS	VARIOUS	242	230
		CONTRACT NO. 62N19		
	ILLINOIS			

STATE OF ILLINOIS
DEPARTMENT OF TRANSPORTATION

LANDSCAPE MAINTENANCE

0 100 200

Feet

LEGEND

STRUCTURES
- Guardrail
- Noise Abatement Wall
- Concrete Barrier Wall
- Other Wall
- Fence

STRUCTURES

WEED CONTROL

MOWING
- Mowing (acre)

MODEL: Default
FILE NAME: N:\CURRENT PROJECTS\Active\1405000 IDOT Landscape Maintenance\GIS Data\2020 Mow Maps\NORTH_MOW_CADD_FILES\Dan Ryan.dgn

USER NAME = lnielsen	DESIGNED -	REVISED -	
	DRAWN -	REVISED -	
PLOT SCALE = 2.00 ' / in.	CHECKED -	REVISED -	
PLOT DATE = 10/22/2020	DATE - 10/22/2020	REVISED -	

STATE OF ILLINOIS
DEPARTMENT OF TRANSPORTATION

SCALE: SHEET OF SHEETS STA. TO STA.

F.A. RTE.	SECTION	COUNTY	TOTAL SHEETS	SHEET NO.
	2020-249-LS	VARIOUS	242	231
		CONTRACT NO. 62N19		
	ILLINOIS			

STATE OF ILLINOIS
DEPARTMENT OF TRANSPORTATION

LANDSCAPE MAINTENANCE

0 100 200

Feet

LEGEND

STRUCTURES
- Guardrail
- Noise Abatement Wall
- Concrete Barrier Wall
- Other Wall
- Fence

STRUCTURES

WEED CONTROL

MOWING
- Mowing (acre)

MODEL: Default
FILE NAME: N:\CURRENT PROJECTS\Active\1405600 IDOT Landscape Maintenance\GIS Data\2020 Mow Maps\NORTH_MOW_CADD_FILES\Dan Ryan.dgn

USER NAME = lnielsen	DESIGNED -	REVISED -	
	DRAWN -	REVISED -	
PLOT SCALE = 2.00 ' / in.	CHECKED -	REVISED -	
PLOT DATE = 10/22/2020	DATE - 10/22/2020	REVISED -	

STATE OF ILLINOIS
DEPARTMENT OF TRANSPORTATION

SCALE: SHEET OF SHEETS STA. TO STA.

F.A. RTE.	SECTION	COUNTY	TOTAL SHEETS	SHEET NO.
	2020-249-LS	VARIOUS	242	232
		CONTRACT NO. 62N19		
	ILLINOIS			

STATE OF ILLINOIS
DEPARTMENT OF TRANSPORTATION

LANDSCAPE MAINTENANCE

0 100 200

Feet

LEGEND

STRUCTURES
- Guardrail
- Noise Abatement Wall
- Concrete Barrier Wall
- Other Wall
- Fence

STRUCTURES

WEED CONTROL

MOWING
- Mowing (acre)

MODEL: Default
FILE NAME: N:\CURRENT PROJECTS\Adva\1405000 IDOT Landscape Maintenance\GIS Data\2020 Mow Maps\NORTH_MOW_CADD_FILES\Dan Ryan.dgn

USER NAME = lnielsen	DESIGNED -	REVISED -	
	DRAWN -	REVISED -	
PLOT SCALE = 2.00 ' / in.	CHECKED -	REVISED -	
PLOT DATE = 10/22/2020	DATE - 10/22/2020	REVISED -	

STATE OF ILLINOIS
DEPARTMENT OF TRANSPORTATION

SCALE: SHEET OF SHEETS STA. TO STA.

F.A. RTE.	SECTION	COUNTY	TOTAL SHEETS	SHEET NO.
	2020-249-LS	VARIOUS	242	233
		CONTRACT NO. 62N19		
		ILLINOIS		

STATE OF ILLINOIS
DEPARTMENT OF TRANSPORTATION

LANDSCAPE MAINTENANCE

0 100 200

Feet

LEGEND

STRUCTURES
- Guardrail
- Noise Abatement Wall
- Concrete Barrier Wall
- Other Wall
- Fence

STRUCTURES

WEED CONTROL

MOWING
- Mowing (acre)

MODEL: Default
FILE NAME: N:\CURRENT PROJECTS\Adva\1405001\DOT Landscape Maintenance\GIS Data\2020 Mow Maps\NORTH_MOW_CADD_FILES\Dan Ryan.dgn

USER NAME = lnielsen	DESIGNED -	REVISED -	
	DRAWN -	REVISED -	
PLOT SCALE = 2.00 ' / in.	CHECKED -	REVISED -	
PLOT DATE = 10/22/2020	DATE - 10/22/2020	REVISED -	

STATE OF ILLINOIS
DEPARTMENT OF TRANSPORTATION

SCALE: SHEET OF SHEETS STA. TO STA.

F.A. RTE.	SECTION	COUNTY	TOTAL SHEETS	SHEET NO.
	2020-249-LS	VARIOUS	242	234
		CONTRACT NO. 62N19		
		ILLINOIS		

STATE OF ILLINOIS
DEPARTMENT OF TRANSPORTATION

LANDSCAPE MAINTENANCE

0 100 200

Feet

LEGEND

STRUCTURES
- Guardrail
- Noise Abatement Wall
- Concrete Barrier Wall
- Other Wall
- Fence

STRUCTURES

WEED CONTROL

MOWING
- Mowing (acre)

MODEL: Default
FILE NAME: N:\CURRENT PROJECTS\Active\1405001\DOT Landscape Maintenance\GIS Data\2020 Mow Maps\NORTH_MOW_CADD_FILES\Dan Ryan.dgn

USER NAME = lnielsen	DESIGNED -	REVISED -	
	DRAWN -	REVISED -	
PLOT SCALE = 2.00 ' / in.	CHECKED -	REVISED -	
PLOT DATE = 10/22/2020	DATE - 10/22/2020	REVISED -	

STATE OF ILLINOIS
DEPARTMENT OF TRANSPORTATION

SCALE: SHEET OF SHEETS STA. TO STA.

F.A. RTE.	SECTION	COUNTY	TOTAL SHEETS	SHEET NO.
	2020-249-LS	VARIOUS	242	235
		CONTRACT NO. 62N19		
	ILLINOIS			

STATE OF ILLINOIS
DEPARTMENT OF TRANSPORTATION

LANDSCAPE MAINTENANCE

0 100 200
Feet

LEGEND

STRUCTURES
- Guardrail
- Noise Abatement Wall
- Concrete Barrier Wall
- Other Wall
- Fence

STRUCTURES

WEED CONTROL

MOWING
- Mowing (acre)

MODEL: Default
FILE NAME: N:\CURRENT PROJECTS\Active\1405600 IDOT Landscape Maintenance\GIS Data\2020 Mow Maps\NORTH_MOW_CADD_FILES\Dan Ryan.dgn

USER NAME = lnielsen	DESIGNED -	REVISED -	
	DRAWN -	REVISED -	
PLOT SCALE = 2.00 ' / in.	CHECKED -	REVISED -	
PLOT DATE = 10/22/2020	DATE - 10/22/2020	REVISED -	

STATE OF ILLINOIS
DEPARTMENT OF TRANSPORTATION

SCALE: SHEET OF SHEETS STA. TO STA.

F.A. RTE.	SECTION	COUNTY	TOTAL SHEETS	SHEET NO.
	2020-249-LS	VARIOUS	242	236
		CONTRACT NO. 62N19		
	ILLINOIS			

STATE OF ILLINOIS
DEPARTMENT OF TRANSPORTATION

LANDSCAPE MAINTENANCE

0 100 200

Feet

LEGEND

STRUCTURES
- Guardrail
- Noise Abatement Wall
- Concrete Barrier Wall
- Other Wall
- Fence

STRUCTURES

WEED CONTROL

MOWING
- Mowing (acre)

MODEL: Default
FILE NAME: N:\CURRENT PROJECTS\Active\1405000 IDOT Landscape Maintenance\GIS Data\2020 Mow Maps\NORTH_MOW_CADD_FILES\Dan Ryan.dgn

USER NAME = lnielsen	DESIGNED -	REVISED -	
	DRAWN -	REVISED -	
PLOT SCALE = 2.00 ' / in.	CHECKED -	REVISED -	
PLOT DATE = 10/22/2020	DATE - 10/22/2020	REVISED -	

STATE OF ILLINOIS
DEPARTMENT OF TRANSPORTATION

SCALE: SHEET OF SHEETS STA. TO STA.

F.A. RTE.	SECTION	COUNTY	TOTAL SHEETS	SHEET NO.
	2020-249-LS	VARIOUS	242	237
		CONTRACT NO. 62N19		
	ILLINOIS			

STATE OF ILLINOIS
DEPARTMENT OF TRANSPORTATION

LANDSCAPE MAINTENANCE

0 100 200

Feet

LEGEND

STRUCTURES
- Guardrail
- Noise Abatement Wall
- Concrete Barrier Wall
- Other Wall
- Fence

STRUCTURES

WEED CONTROL

MOWING
- Mowing (acre)

MODEL: Default
FILE NAME: N:\CURRENT PROJECTS\Active\1405001\IDOT Landscape Maintenance\GIS Data\2020 Mow Maps\NORTH_MOW_CADD_FILES\Dan Ryan.dgn

USER NAME = lnielsen	DESIGNED -	REVISED -	
	DRAWN -	REVISED -	
PLOT SCALE = 2.00 ' / in.	CHECKED -	REVISED -	
PLOT DATE = 10/22/2020	DATE - 10/22/2020	REVISED -	

STATE OF ILLINOIS
DEPARTMENT OF TRANSPORTATION

SCALE: SHEET OF SHEETS STA. TO STA.

F.A. RTE.	SECTION	COUNTY	TOTAL SHEETS	SHEET NO.
	2020-249-LS	VARIOUS	242	238
		CONTRACT NO. 62N19		
	ILLINOIS			

STATE OF ILLINOIS
DEPARTMENT OF TRANSPORTATION

LANDSCAPE MAINTENANCE

0 100 200

Feet

LEGEND

STRUCTURES
- Guardrail
- Noise Abatement Wall
- Concrete Barrier Wall
- Other Wall
- Fence

STRUCTURES

WEED CONTROL

MOWING
- Mowing (acre)

MODEL: Default
FILE NAME: N:\CURRENT PROJECTS\Adfw\1405000 IDOT Landscape Maintenance\GIS Data\2020 Mow Maps\NORTH_MOW_CADD_FILES\Dan Ryan.dgn

USER NAME = lnielsen	DESIGNED -	REVISED -	
	DRAWN -	REVISED -	
PLOT SCALE = 2.00 ' / in.	CHECKED -	REVISED -	
PLOT DATE = 10/22/2020	DATE - 10/22/2020	REVISED -	

STATE OF ILLINOIS
DEPARTMENT OF TRANSPORTATION

SCALE: SHEET OF SHEETS STA. TO STA.

F.A. RTE.	SECTION	COUNTY	TOTAL SHEETS	SHEET NO.
	2020-249-LS	VARIOUS	242	239
		CONTRACT NO. 62N19		
		ILLINOIS		



STATE OF ILLINOIS
DEPARTMENT OF TRANSPORTATION

LANDSCAPE MAINTENANCE

0 100 200

Feet

LEGEND

STRUCTURES
- Guardrail
- Noise Abatement Wall
- Concrete Barrier Wall
- Other Wall
- Fence

STRUCTURES

WEED CONTROL

MOWING
- Mowing (acre)

MODEL: Default
FILE NAME: N:\CURRENT PROJECTS\Active\1405000 IDOT Landscape Maintenance\GIS Data\2020 Mow Maps\NORTH_MOW_CADD_FILES\Dan Ryan.dgn

USER NAME = lnielsen	DESIGNED -	REVISED -	
	DRAWN -	REVISED -	
PLOT SCALE = 2.00 ' / in.	CHECKED -	REVISED -	
PLOT DATE = 10/22/2020	DATE - 10/22/2020	REVISED -	

STATE OF ILLINOIS
DEPARTMENT OF TRANSPORTATION

SCALE: SHEET OF SHEETS STA. TO STA.

F.A. RTE.	SECTION	COUNTY	TOTAL SHEETS	SHEET NO.
	2020-249-LS	VARIOUS	242	240
		CONTRACT NO. 62N19		
		ILLINOIS		



STATE OF ILLINOIS
DEPARTMENT OF TRANSPORTATION

LANDSCAPE MAINTENANCE

0 100 200

Feet

LEGEND

STRUCTURES
- Guardrail
- Noise Abatement Wall
- Concrete Barrier Wall
- Other Wall
- Fence

STRUCTURES

WEED CONTROL

MOWING
- Mowing (acre)

MODEL: Default
FILE NAME: N:\CURRENT PROJECTS\Active\1405000 IDOT Landscape Maintenance\GIS Data\2020 Mow Maps\NORTH_MOW_CADD_FILES\Dan Ryan.dgn

USER NAME = lnielsen	DESIGNED -	REVISED -	
	DRAWN -	REVISED -	
PLOT SCALE = 2.00 ' / in.	CHECKED -	REVISED -	
PLOT DATE = 10/22/2020	DATE - 10/22/2020	REVISED -	

STATE OF ILLINOIS
DEPARTMENT OF TRANSPORTATION

SCALE: SHEET OF SHEETS STA. TO STA.

F.A. RTE.	SECTION	COUNTY	TOTAL SHEETS	SHEET NO.
	2020-249-LS	VARIOUS	242	241
		CONTRACT NO. 62N19		
	ILLINOIS			

PARTIAL RAMP CLOSURE DETAILS

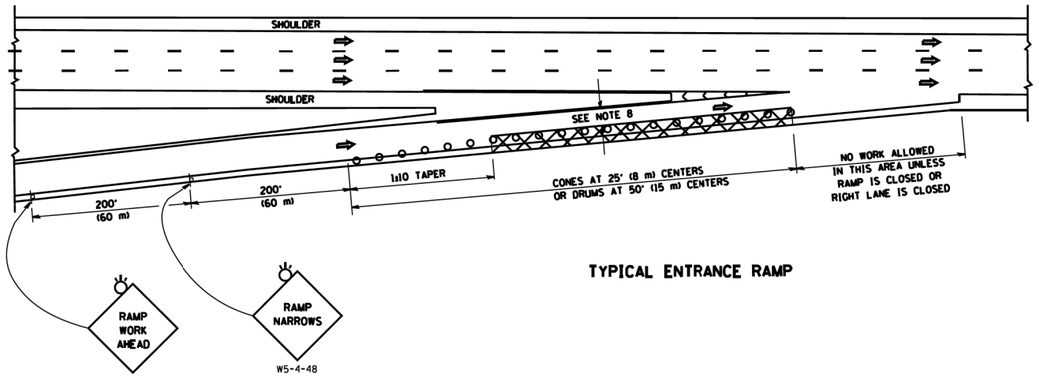

TYPICAL ENTRANCE RAMP

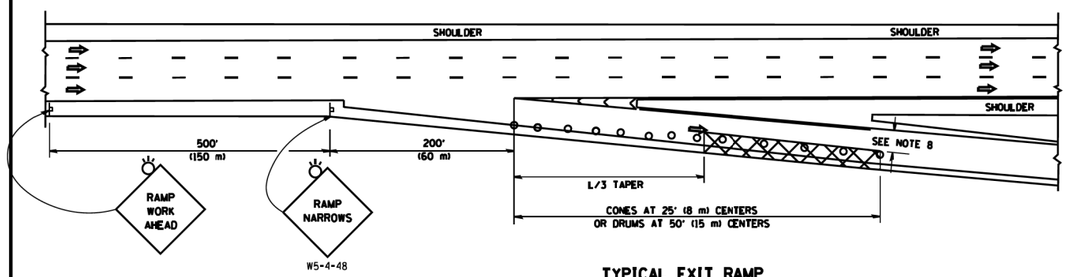

TYPICAL EXIT RAMP

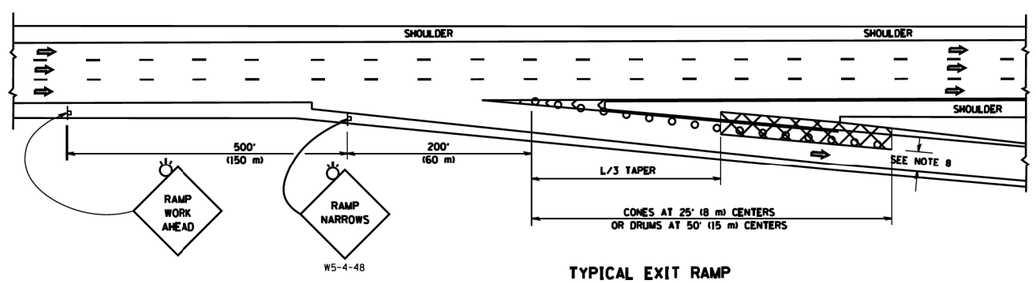

TYPICAL EXIT RAMP

SYMBOLS

- ACTIVE WORK AREA
- SIGN ON PORTABLE OR PERMANENT SUPPORT
- FLAGGER WITH CONTROL SIGN
- TYPE II BARRICADE OR DRUM WITH STEADY BURN MONO-DIRECTIONAL LIGHT
- CONE, DRUM OR BARRICADE
- IMPACT ATTENUATOR OF TYPE AND TEST LEVEL SPECIFIED

GENERAL NOTES

1. THE "L" DISTANCE EQUALS:

SPEED LIMIT	FORMULAS	
	METRIC	ENGLISH
45 mph (80 km/h) OR GREATER:	L=0.65(WXS)	L=(WXS)

W = WIDTH OF OFFSET IN FEET (METERS)
S = NORMAL POSTED SPEED MPH (KM/H)

2. PLASTIC DRUMS WITH HIGH PERFORMANCE REFLECTIVE SHEETING AND STEADY BURNING LIGHTS ARE REQUIRED FOR ALL NIGHTTIME CLOSURES.
3. ALL SIGNS SHALL BE POST MOUNTED IF THE CLOSURE TIME EXCEEDS FOUR DAYS.
4. FLASHING LIGHTS SHALL BE USED DURING THE HOURS OF DARKNESS AND SHALL BE INSTALLED ABOVE THE FIRST TWO SETS OF SIGNS.

SHOULDER CLOSURE DETAILS

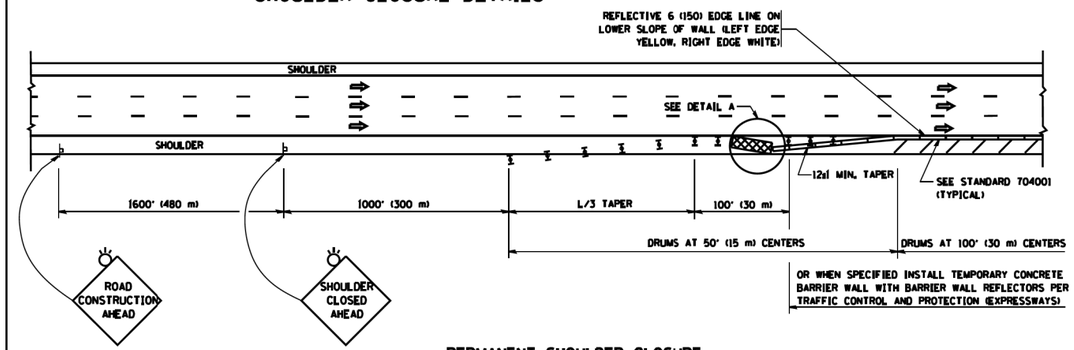

OR WHEN SPECIFIED INSTALL TEMPORARY CONCRETE BARRIER WALL WITH BARRIER WALL REFLECTORS PER TRAFFIC CONTROL AND PROTECTION (EXPRESSWAYS)

PERMANENT SHOULDER CLOSURE

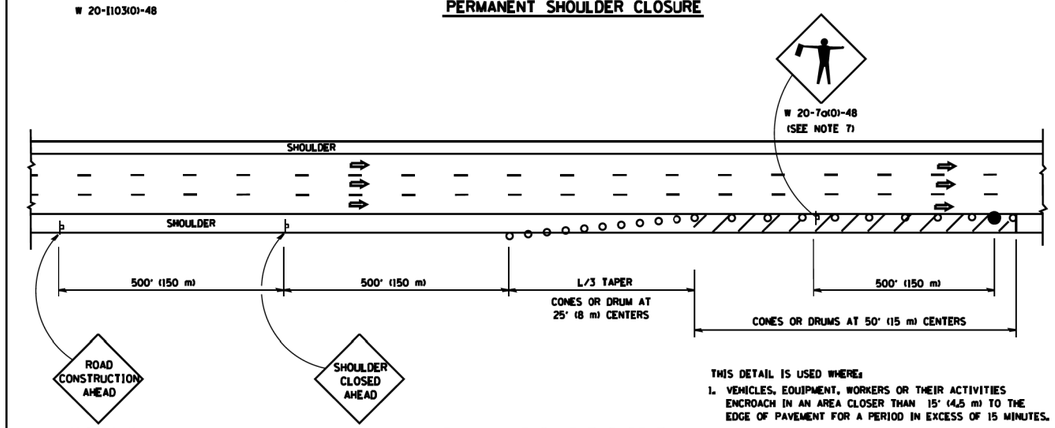

THIS DETAIL IS USED WHEN:

1. VEHICLES, EQUIPMENT, WORKERS OR THEIR ACTIVITIES ENCROACH IN AN AREA CLOSER THAN 15' (4.5 m) TO THE EDGE OF PAVEMENT FOR A PERIOD IN EXCESS OF 15 MINUTES.

DAYTIME SHOULDER CLOSURE

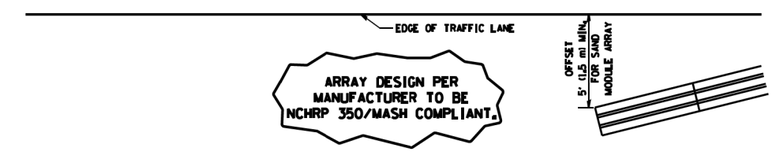

DETAIL "A"
IMPACT ATTENUATOR, TEMPORARY
(SEE NOTE 5)

5. THE IMPACT ATTENTUATOR, TEMPORARY IS NOT REQUIRED WHEN THE TEMPORARY CONCRETE BARRIER WALL IS PROTECTED BY OR IS TIED INTO THE EXISTING GUARDRAIL. IF OFFSET IS LESS THAN 5 FEET USE NARROW USE TYPE DEVICE TO MEET NCHRP350/MASH.
6. AUTHORIZATION FROM THE DISTRICT'S BUREAU OF TRAFFIC IS REQUIRED FOR ALL FREEWAY CLOSURES.
7. THE FLAGGER AND FLAGGER SIGN ARE REQUIRED AT THE ABOVE WORK SITES WHEN:
   a. FOUR OR MORE WORK VEHICLES ENTER THE TRAFFIC LANES IN A ONE HOUR PERIOD.
   b. THE WORK AVTIVITY REQUIRES FREQUENT ENCROACHMENT INTO THE LANE OPEN TO TRAFFIC.

   THE FLAGGER SHALL BE STATIONED APPROXIMATELY 100' (30 m) TO 200' (60 m) IN ADVANCE OF THE WORKERS.
8. 12' MIN. WIDTH TANGENT SECTION
   16' MIN. WIDTH CURVE SECTION.

ALL DIMENSIONS ARE IN INCHES (MILLIMETERS) UNLESS OTHERWISE SHOWN.

FILE NAME = c:\pw_work\pwidot\leysa\d0103115\tc17.dgn	USER NAME = leysa	DESIGNED -	REVISED - J.A.F. 12-06	STATE OF ILLINOIS DEPARTMENT OF TRANSPORTATION	TRAFFIC CONTROL DETAILS FOR FREEWAY SHOULDER CLOSURES AND PARTIAL RAMP CLOSURES	F.A. RTE.	SECTION	COUNTY	TOTAL SHEETS	SHEET NO.
		DRAWN - D.W.S.	REVISED - S.P.B. 01-07							
	PLOT SCALE = 100.0000 ' / in.	CHECKED -	REVISED - S.P.B. 12-09				TC-17	CONTRACT NO.		
	PLOT DATE = 4/17/2014	DATE - 11-96	REVISED - M.D. 06-13		SCALE: NONE / SHEET NO. 1 OF 1 SHEETS / STA. / TO STA.		FED. ROAD DIST. NO. 1	ILLINOIS	FED. AID PROJECT	

tc17.dgn 4/17/2014 8:48:55 AM User=leysa

USER NAME = lnielsen	DESIGNED -	REVISED -	STATE OF ILLINOIS DEPARTMENT OF TRANSPORTATION		F.A. RTE.	SECTION	COUNTY	TOTAL SHEETS	SHEET NO.
	DRAWN -	REVISED -				2020-249-LS	VARIOUS	242	242
PLOT SCALE = 2.00 ' / in.	CHECKED -	REVISED -					CONTRACT NO. 62N19		
PLOT DATE = 10/22/2020	DATE - 10/22/2020	REVISED -		SCALE: / SHEET OF SHEETS / STA. / TO STA.			ILLINOIS		

MODEL: Default
FILE NAME: N:\CURRENT PROJECTS\Active\1405000 IDOT Landscape Maintenance\GIS Data\2020 Mow Maps\NORTH_MOW_CADD_FILES\62N19_TC17.dgn