

**STATE OF ILLINOIS
DEPARTMENT OF TRANSPORTATION
DIVISION OF HIGHWAYS
PLANS FOR PROPOSED
AMERICAN RECOVERY AND REINVESTMENT ACT OF 2009**

Set No.

**EAST ST. LOUIS STREET - FAU 9474
SOUTH CHERRY STREET - FAU 9487
CITY OF WEST FRANKFORT
FRANKLIN COUNTY
JOB NO. C-99-553-09
PROJECT NO. ARA-5071(014)
SECTION 09-00057-00-RS**

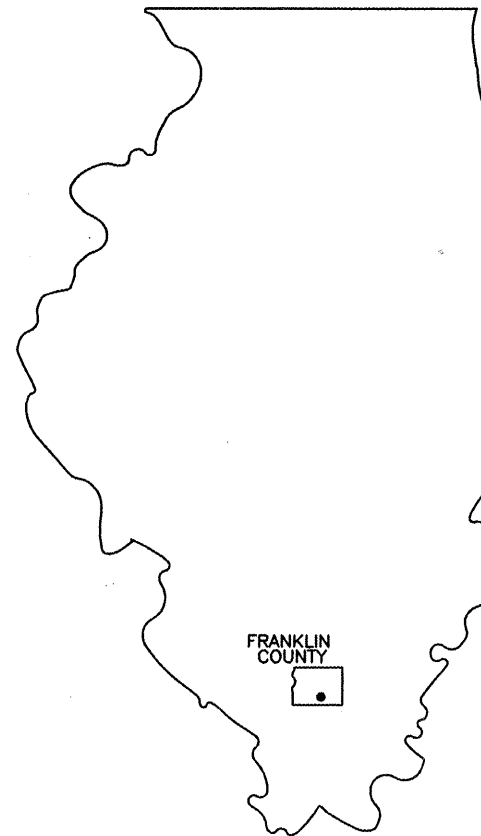
INDEX OF SHEETS

- 1 COVER SHEET
- 2 SUMMARY OF QUANTITIES AND TYPICAL SECTIONS
- 3-14 PLAN SHEETS

STANDARDS

- 701306-02 LN CLOSURE 2L2W - SLOW MOVING
- 701501-05 URBAN LN CLOSURE 2L2W - UNDIVIDED
- 701901-01 TRAF CNTRL DEVICES

	<u>E ST LOUIS</u>	<u>CHERRY</u>
ROUTE -	FAU 9474	FAU 9487
FUNCTIONAL CLASS -	MINOR ARTERIAL	COLLECTOR
DESIGN SPEED -	30 MPH	30 MPH
ADT -	2400 ADT	850 ADT



FRANKLIN COUNTY

UTILITIES

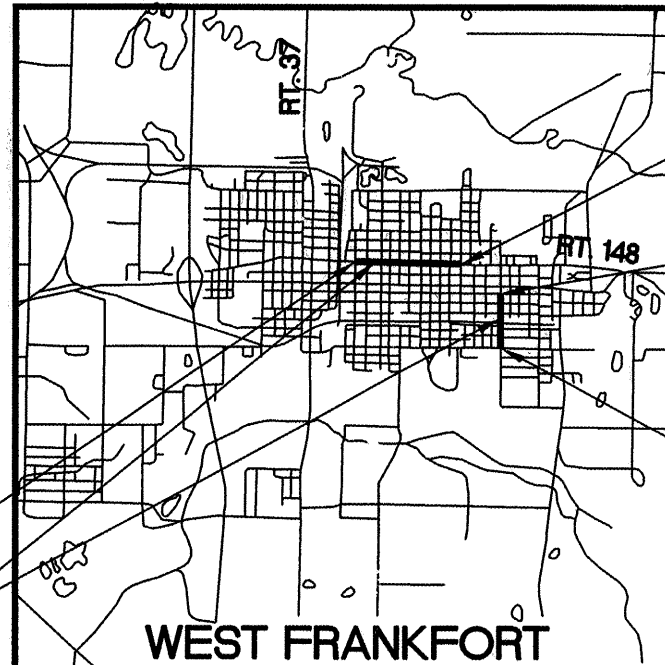
CITY OF WEST FRANKFORT WATER AND SEWER DEPARTMENT
VERIZON TELEPHONE COMPANY
AMERAN CIPS (GAS AND ELECTRIC)

NOTE: ALL EXISTING UTILITIES AND LOCATIONS TO BE CONFIRMED BY J.U.L.I.E. 800-892-0123



BEGIN STATION 0+00
E. ST. LOUIS STREET

PROPOSED IMPROVEMENTS



END STATION
35+23

END STATION
17+17

BEGIN STATION 0+00
CHERRY STREET


CONTRACT NO. 99400

LOCATION MAP NO SCALE
LENGTH OF IMPROVEMENT = 5,240 FEET (0.99 MILES)

Jim W. Brown
Jim W. Brown as President of

October 13, 2009

Illinois Professional Design Firm
Land Survey & Prof. Eng. Corp
Number 184-002518
Expires April 30, 2011



BROWN AND ROBERTS, INC.

CONSULTING ENGINEERS AND LAND SURVEYORS

1 WEST RIDGE ROAD HARRISBURG, IL. 62946 (618) 252-8111

CITY OF WEST FRANKFORT

APPROVED 10-15-09
M. Orion Presley
MAYOR, CITY OF WEST FRANKFORT

PASSED 10-21-09
Richard W. Melder
DISTRICT 9 ENGINEER OF LOCAL ROADS & STREETS

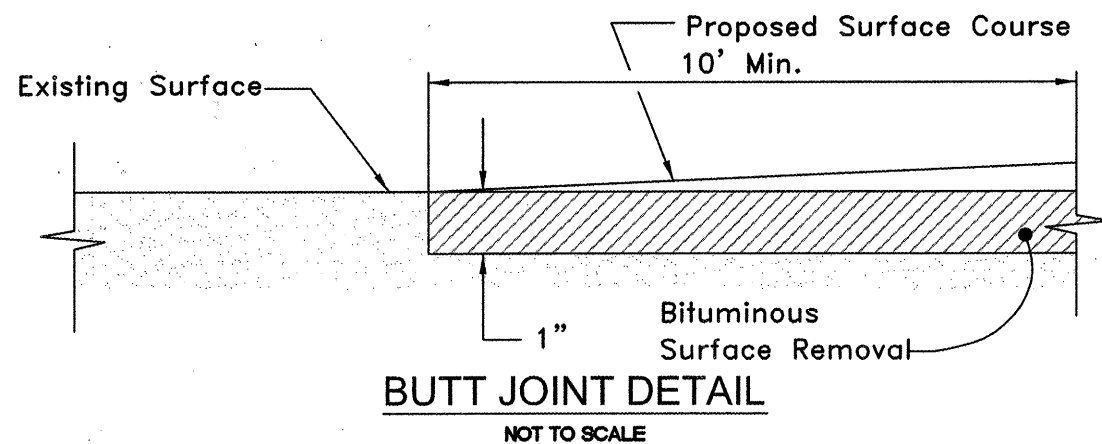
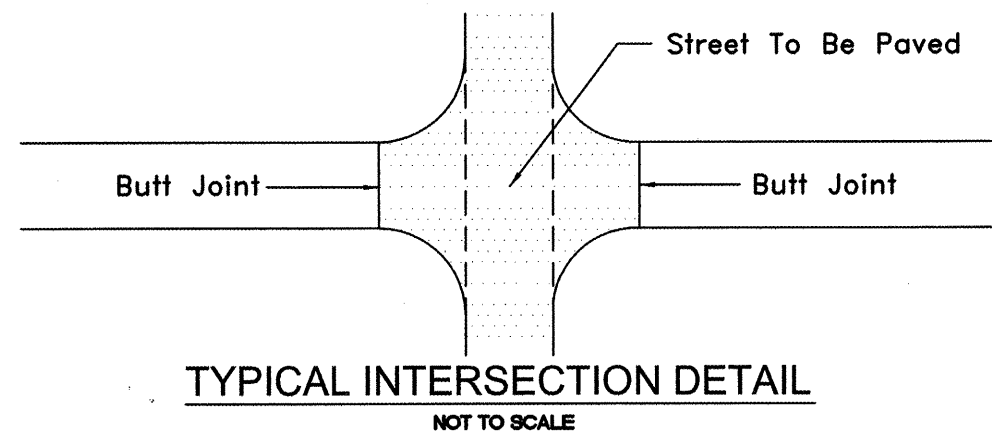
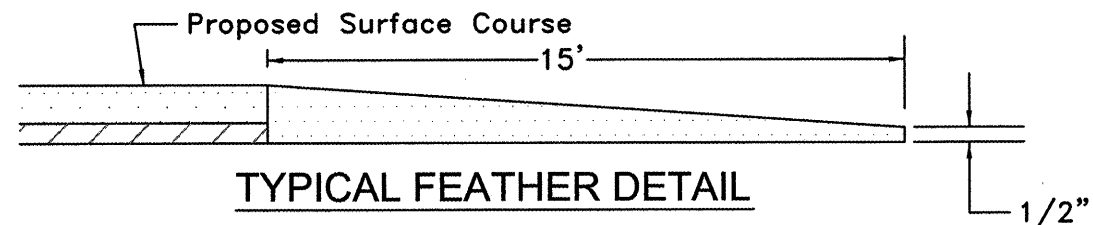
RELEASING FOR BID
BASED ON LIMITED
REVIEW 10-21-09
Mary C. Lamie
MARY C. LAMIE, P.E.
DEPUTY DIRECTOR OF HIGHWAYS
REGION FIVE ENGINEER

X:\09\09073\AC\cover.dwg

B.R.I. JOB NO. 09-069

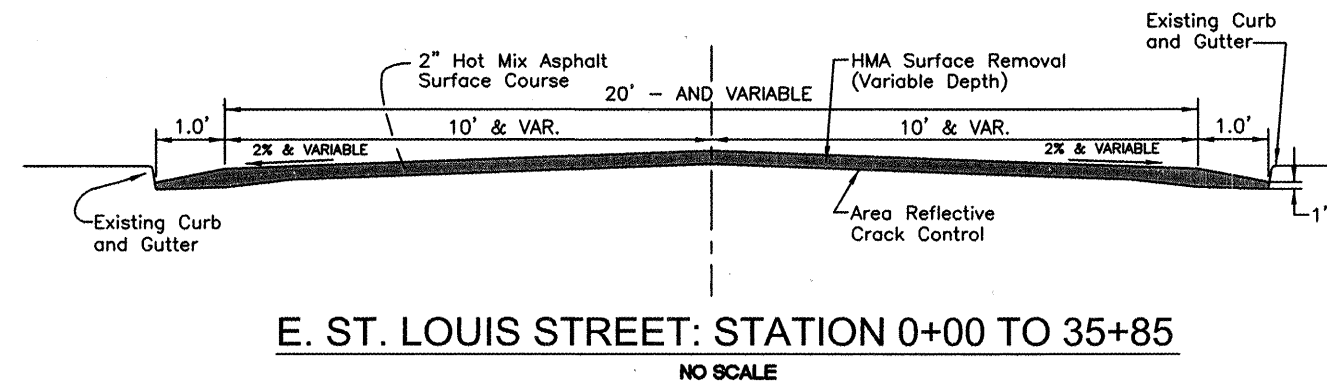
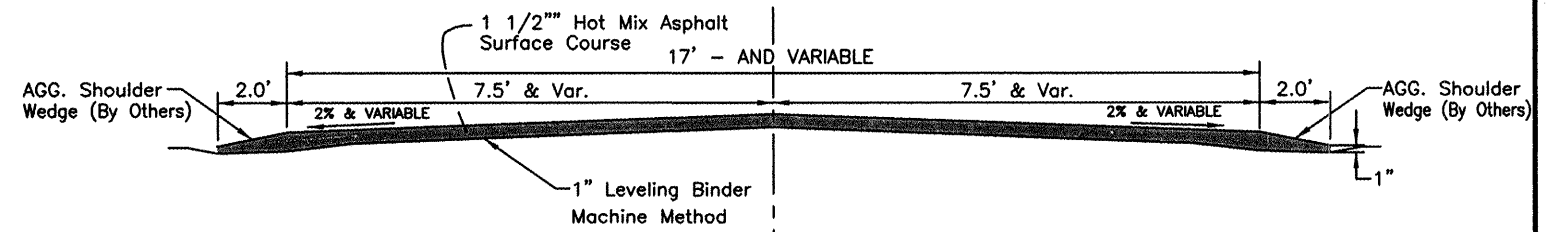
SUMMARY OF QUANTITIES

BID ITEM	ITEM	UNIT	QUANTITY
40300100	BITUMINOUS MATERIALS (PRIME COAT)	GALLON	1500
40600300	AGGREGATE (PRIME COAT)	TON	30
40600635	LEVELING BINDER (MACHINE METHOD), N70	TON	235
40600982	HOT-MIX ASPHALT SURFACE REMOVAL - BUTT JOINT	SQ YD	70
40603315	HOT-MIX ASPHALT SURFACE COURSE, MIX "C", N70	TON	1540
44000198	HOT-MIX ASPHALT SURFACE REMOVAL, VARIABLE DEPTH	SQ YD	10550
44300100	AREA REFLECTIVE CRACK CONTROL TREATMENT	SQ YD	8650
60255500	MANHOLES TO BE ADJUSTED	EACH	6
60257900	MANHOLE TO BE RECONSTRUCTED	EACH	7
60260100	INLETS TO BE ADJUSTED	EACH	1
60262700	INLETS TO BE RECONSTRUCTED	EACH	1
60265700	VALVE VAULT TO BE ADJUSTED	EACH	10
67100100	MOBILIZATION	L SUM	1



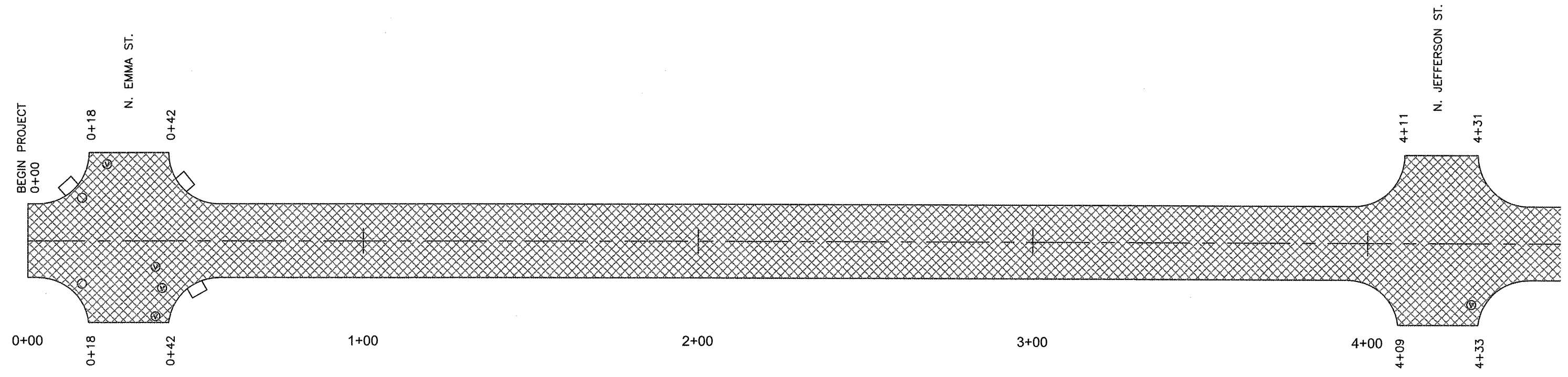
Route	Section	County	Total Sheets	Sheet No.
9474/9487	09-00057-00-RS	FRANKLIN	14	2
City of West Frankfort		E. St. Louis Street		

CONTRACT NO. 99400









Route	Section	County	Total Sheets	Sheet No.
9474	09-00057-00-RS	FRANKLIN	14	3
City of West Frankfort		E. St. Louis Street		

CONTRACT NO. 99400



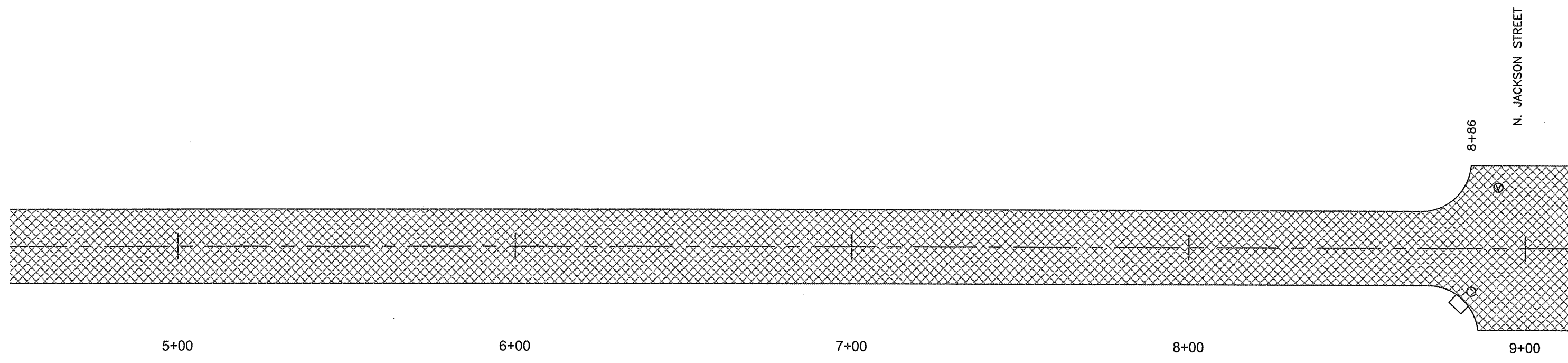

LEGEND

-  AREA OF HMA OVERLAY
-  AREA OF HMA SURFACE REMOVAL AND HMA OVERLAY
-  MANHOLE TO BE ADJUSTED
-  MANHOLE ADJUSTMENT, SPECIAL
-  WATER VALVE TO BE ADJUSTED
-  BUTT JOINT TO BE CONSTRUCTED

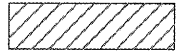





E. ST. LOUIS STREET - N. EMMA STREET TO N. JEFFERSON STREET
STATION 0+00 TO 4+33

Route	Section	County	Total Sheets	Sheet No.
9474	09-00057-00-RS	FRANKLIN	14	4
City of West Frankfort		E. St. Louis Street		

CONTRACT NO. 99400



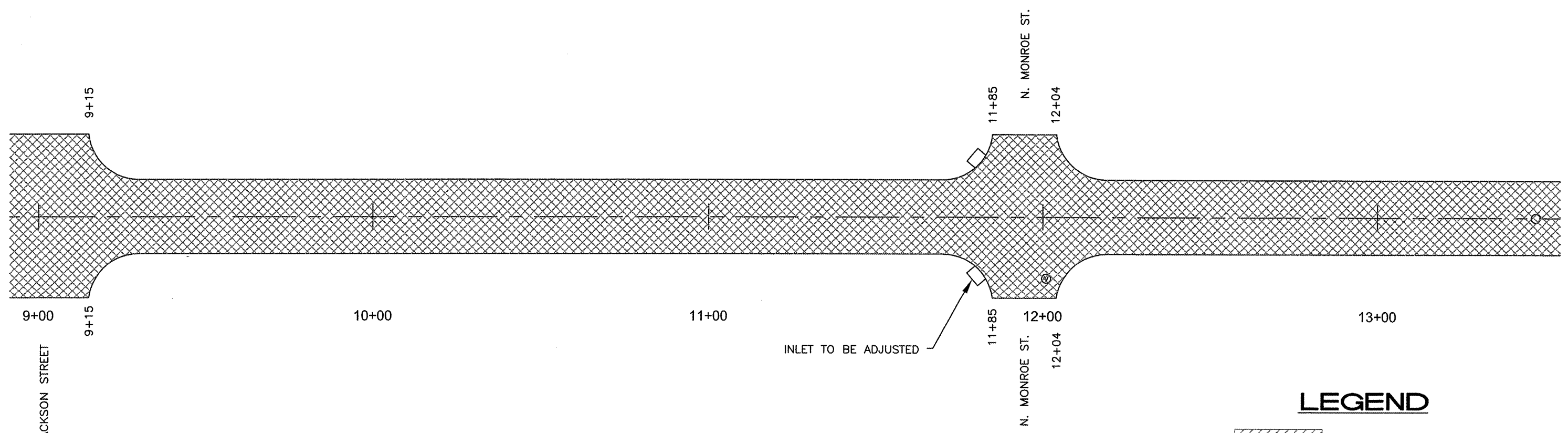
LEGEND

-  AREA OF HMA OVERLAY
-  AREA OF HMA SURFACE REMOVAL AND HMA OVERLAY
-  MANHOLE TO BE ADJUSTED
-  MANHOLE ADJUSTMENT, SPECIAL
-  WATER VALVE TO BE ADJUSTED
-  BUTT JOINT TO BE CONSTRUCTED

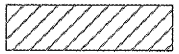





E. ST. LOUIS STREET
STATION 4+33 TO 8+86

Route	Section	County	Total Sheets	Sheet No.
9474	09-00057-00-RS	FRANKLIN	14	5
City of West Frankfort		E. St. Louis Street		

CONTRACT NO. 99400



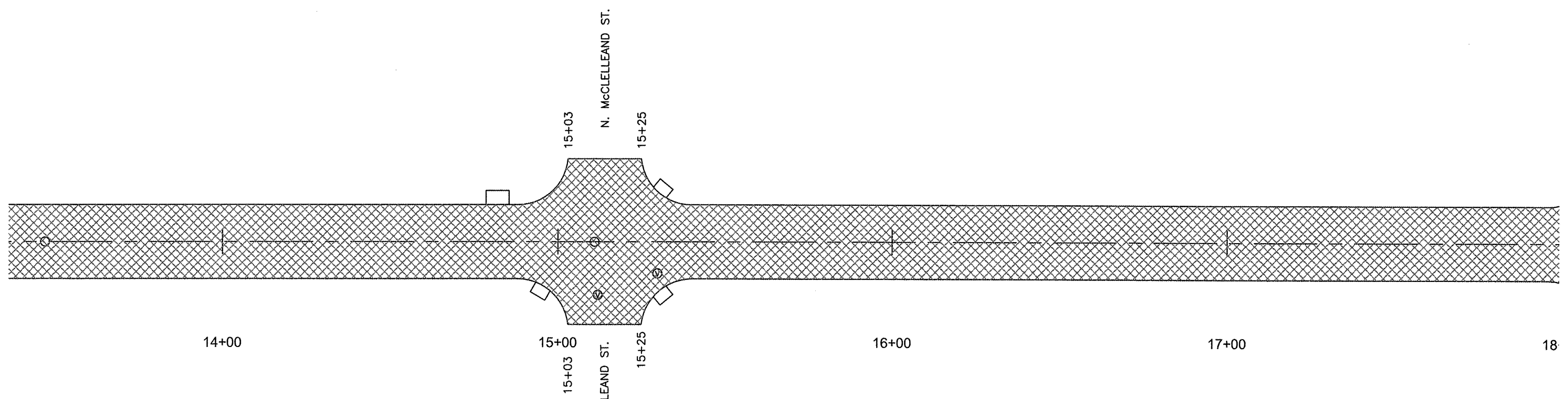
LEGEND

-  AREA OF HMA OVERLAY
-  AREA OF HMA SURFACE REMOVAL AND HMA OVERLAY
-  MANHOLE TO BE ADJUSTED
-  MANHOLE ADJUSTMENT, SPECIAL
-  WATER VALVE TO BE ADJUSTED
-  BUTT JOINT TO BE CONSTRUCTED







E. ST. LOUIS STREET - N. JACKSON STREET TO 13+47
STATION 9+15 TO 13+47

Route	Section	County	Total Sheets	Sheet No.
9474	09--00057--00--RS	FRANKLIN	14	6
City of West Franklin		E. St. Louis Street		

CONTRACT NO. 99400



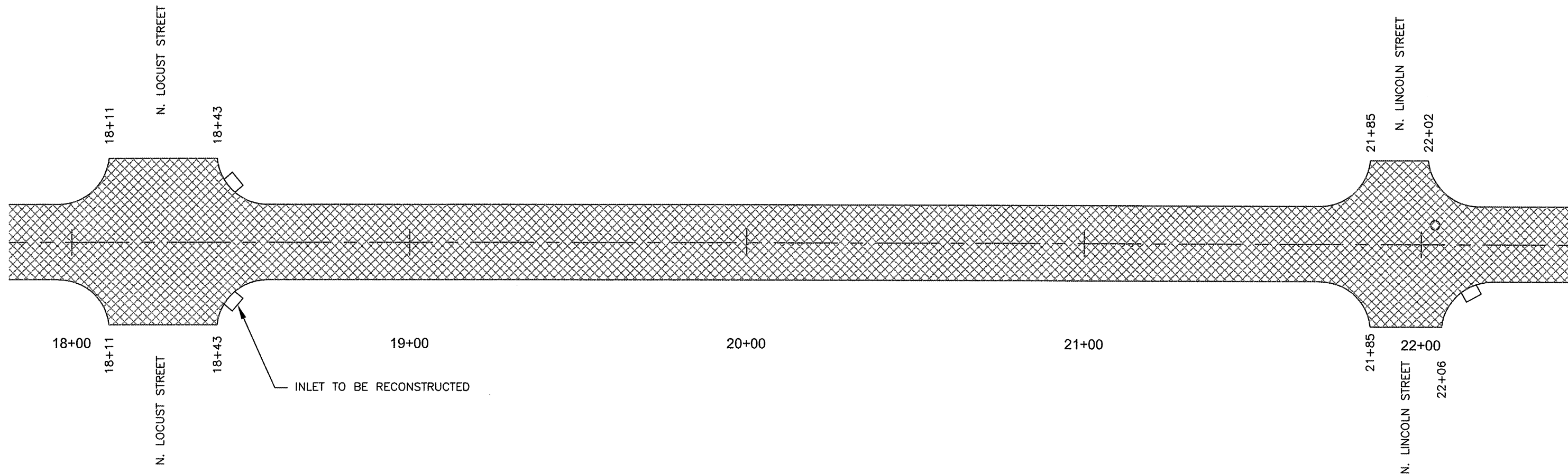
LEGEND

-  AREA OF HMA OVERLAY
-  AREA OF HMA SURFACE REMOVAL AND HMA OVERLAY
-  MANHOLE TO BE ADJUSTED
-  MANHOLE ADJUSTMENT, SPECIAL
-  WATER VALVE TO BE ADJUSTED
-  BUTT JOINT TO BE CONSTRUCTED

E. ST. LOUIS STREET - 13+47 TO 18+00
STATION 13+47 TO 18+00

Route	Section	County	Total Sheets	Sheet No.
9474	09-00057-00-RS	FRANKLIN	14	7
City of West Frankfort		E. St. Louis Street		

CONTRACT NO. 99400



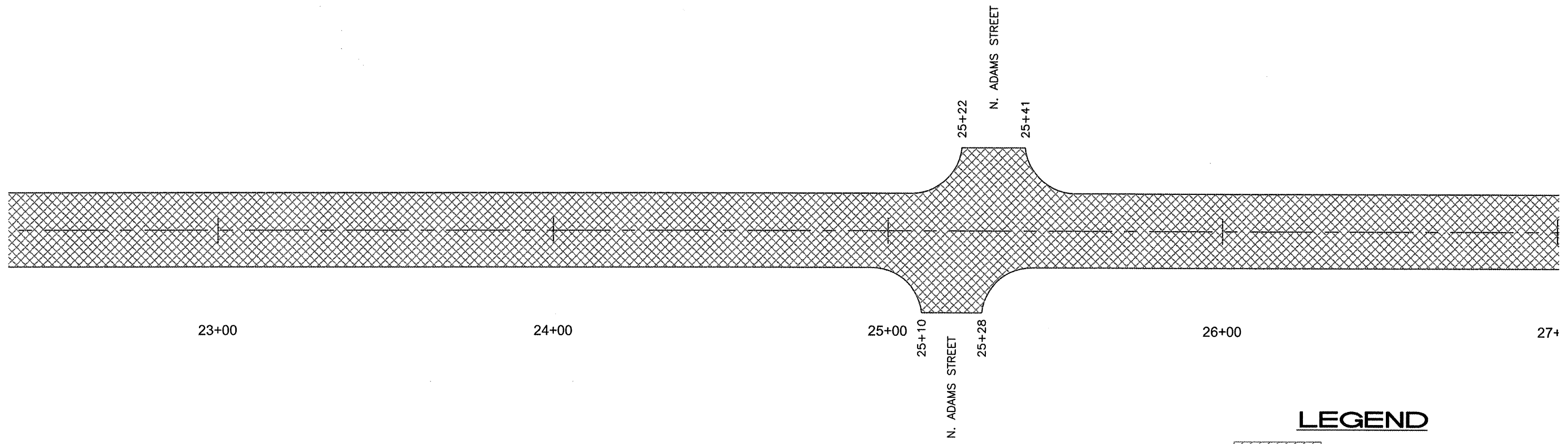
E. ST. LOUIS STREET - N. LOCUST STREET TO N. LINCOLN STREET

STATION 18+11 TO 21+06

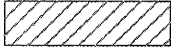





LEGEND

- AREA OF HMA OVERLAY
- AREA OF HMA SURFACE REMOVAL AND HMA OVERLAY
- MANHOLE TO BE ADJUSTED
- MANHOLE ADJUSTMENT, SPECIAL
- WATER VALVE TO BE ADJUSTED
- BUTT JOINT TO BE CONSTRUCTED

Route	Section	County	Total Sheets	Sheet No.
9474	09-00057-00-RS	FRANKLIN	14	8
City of West Frankfort		E. St. Louis Street		
CONTRACT NO. 99400				



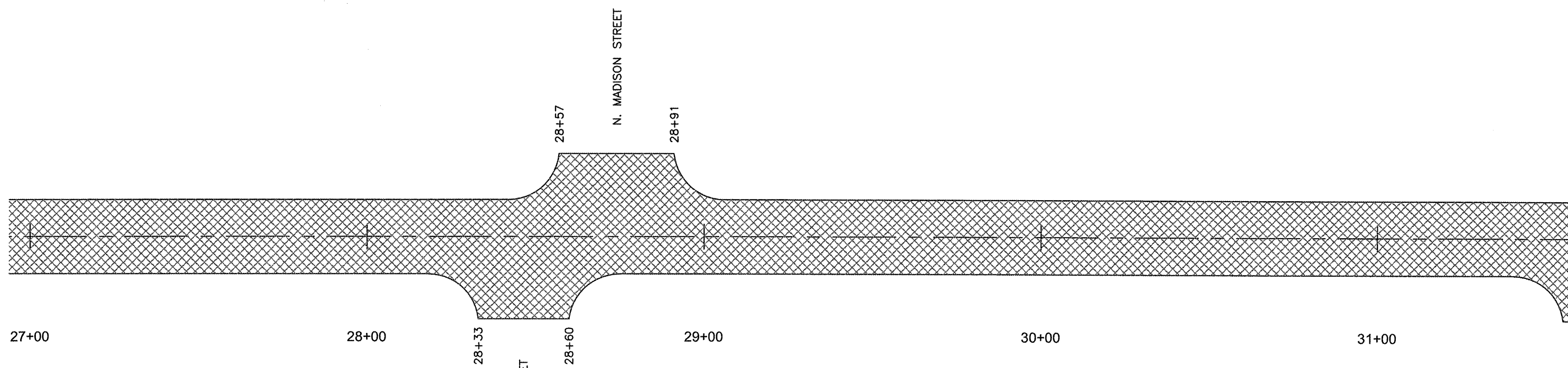

LEGEND

-  AREA OF HMA OVERLAY
-  AREA OF HMA SURFACE REMOVAL AND HMA OVERLAY
-  MANHOLE TO BE ADJUSTED
-  MANHOLE ADJUSTMENT, SPECIAL
-  WATER VALVE TO BE ADJUSTED
-  BUTT JOINT TO BE CONSTRUCTED







E. ST. LOUIS STREET - N. ADAMS STREET

Route	Section	County	Total Sheets	Sheet No.
9474	09-00057-00-RS	FRANKLIN	14	9
City of West Frankfort		E. St. Louis Street		

CONTRACT NO. 99400



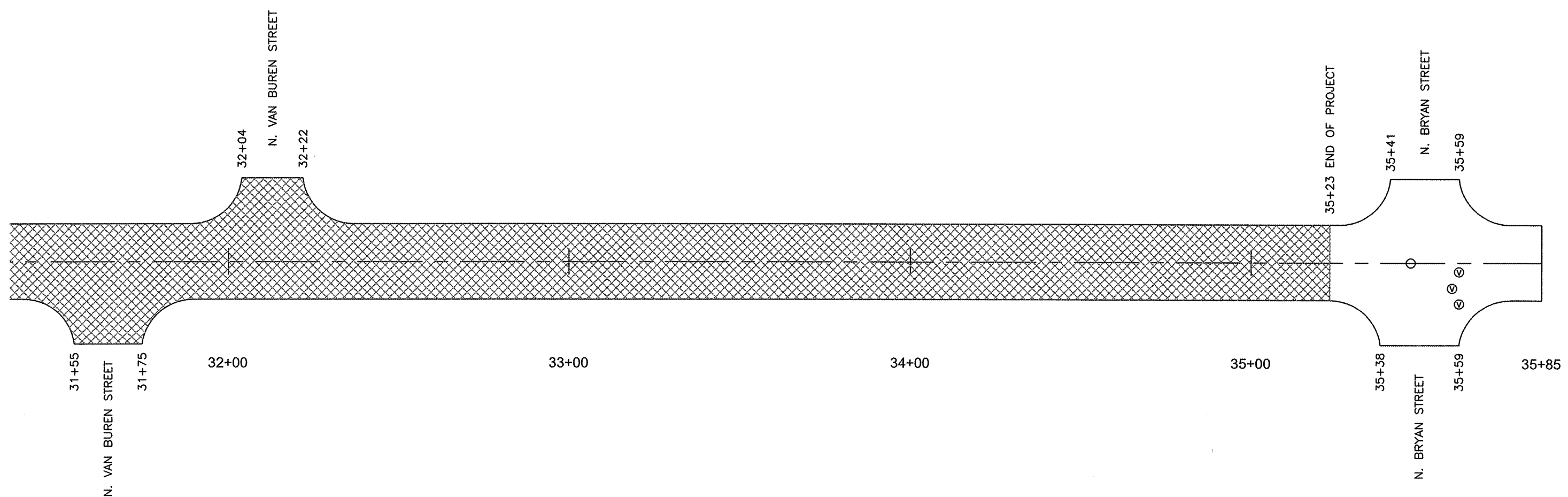
LEGEND

-  AREA OF HMA OVERLAY
-  AREA OF HMA SURFACE REMOVAL AND HMA OVERLAY
-  MANHOLE TO BE ADJUSTED
-  MANHOLE ADJUSTMENT, SPECIAL
-  WATER VALVE TO BE ADJUSTED
-  BUTT JOINT TO BE CONSTRUCTED

E. ST. LOUIS STREET - N. MADDISON STREET







Route	Section	County	Total Sheets	Sheet No.
9474	09-00057-00-RS	FRANKLIN	14	10
City of West Frankfort		E. St. Louis Street		

CONTRACT NO. 99400



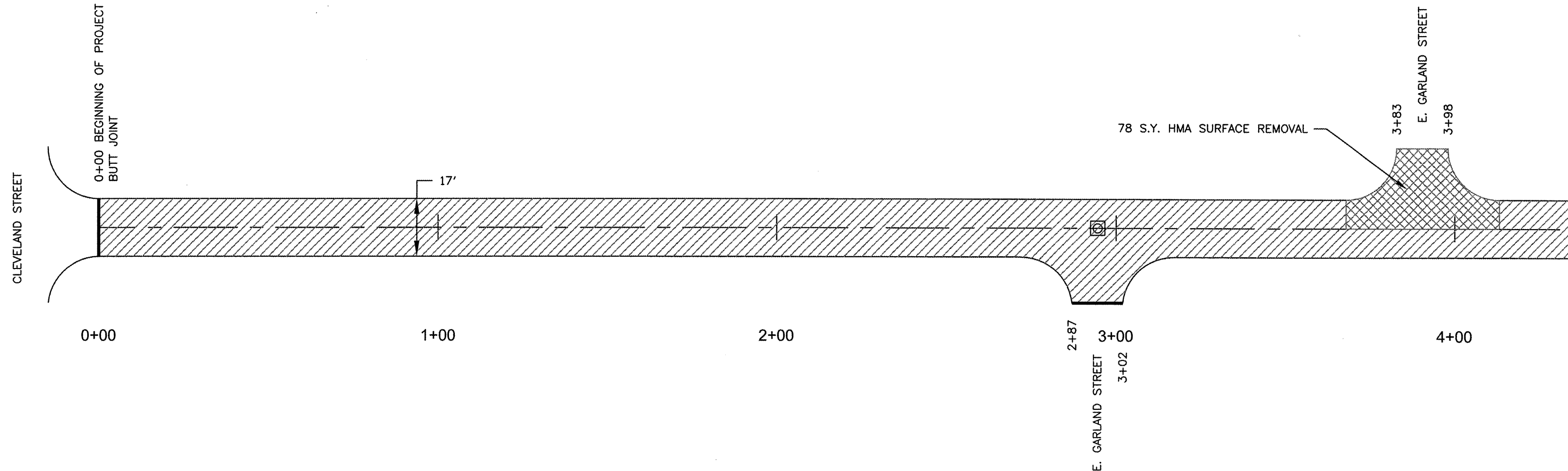
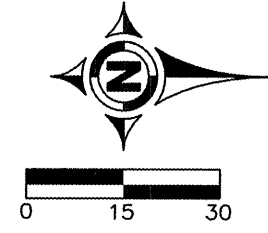
E. ST. LOUIS STREET - N. VAN BUREN STREET TO N. BRYAN STREET

LEGEND







-  AREA OF HMA OVERLAY
-  AREA OF HMA SURFACE REMOVAL AND HMA OVERLAY
-  MANHOLE TO BE ADJUSTED
-  MANHOLE ADJUSTMENT, SPECIAL
-  WATER VALVE TO BE ADJUSTED
-  BUTT JOINT TO BE CONSTRUCTED

Route	Section	County	Total Sheets	Sheet No.
9487	09-00057-00-RS	FRANKLIN	14	11
City of West Frankfort		S. Cherry Street		

CONTRACT NO. 99400



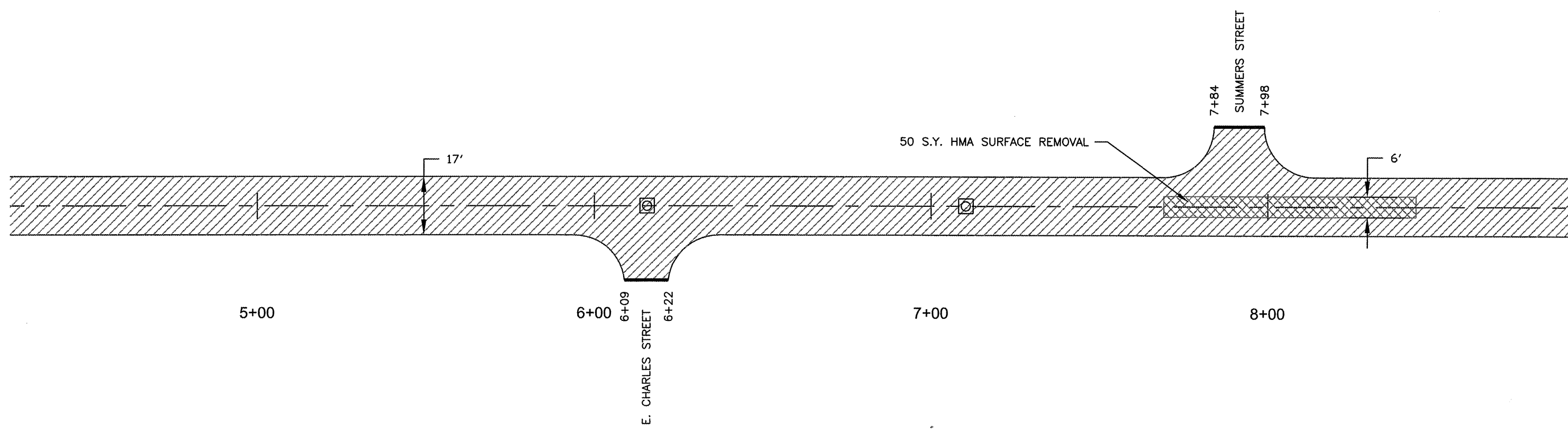
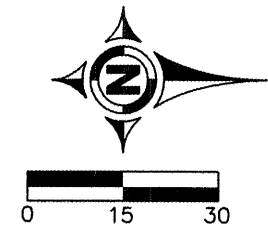
LEGEND

-  AREA OF HMA OVERLAY
-  AREA OF HMA SURFACE REMOVAL AND HMA OVERLAY
-  MANHOLE TO BE RECONSTRUCTED
-  MANHOLE ADJUSTMENT, SPECIAL
-  WATER VALVE TO BE ADJUSTED
-  BUTT JOINT TO BE CONSTRUCTED

S. CHERRY STREET - CLEVELAND STREET TO E. GARLAND STREET







Route	Section	County	Total Sheets	Sheet No.
9487	09-00057-00-RS	FRANKLIN	14	12
City of West Frankfort		S. Cherry Street		

CONTRACT NO. 99400



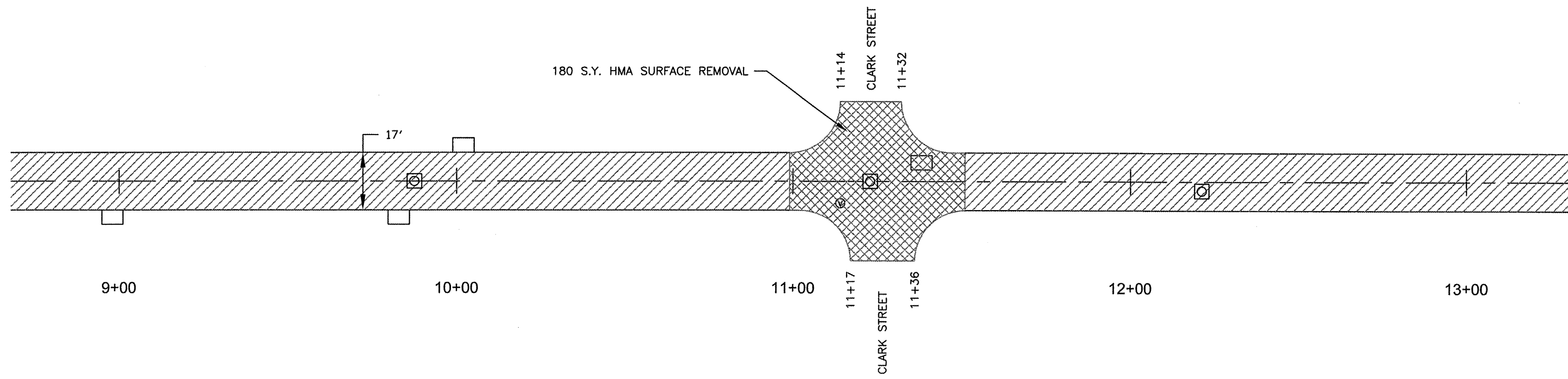
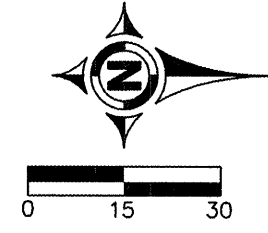
S. CHERRY STREET - E. CHARLES STREET

LEGEND







-  AREA OF HMA OVERLAY
-  AREA OF HMA SURFACE REMOVAL AND HMA OVERLAY
-  MANHOLE TO BE RECONSTRUCTED
-  MANHOLE ADJUSTMENT, SPECIAL
-  WATER VALVE TO BE ADJUSTED
-  BUTT JOINT TO BE CONSTRUCTED

Route	Section	County	Total Sheets	Sheet No.
9487	09-00057-00-RS	FRANKLIN	14	13
City of West Frankfort		S. Cherry Street		

CONTRACT NO. 99400



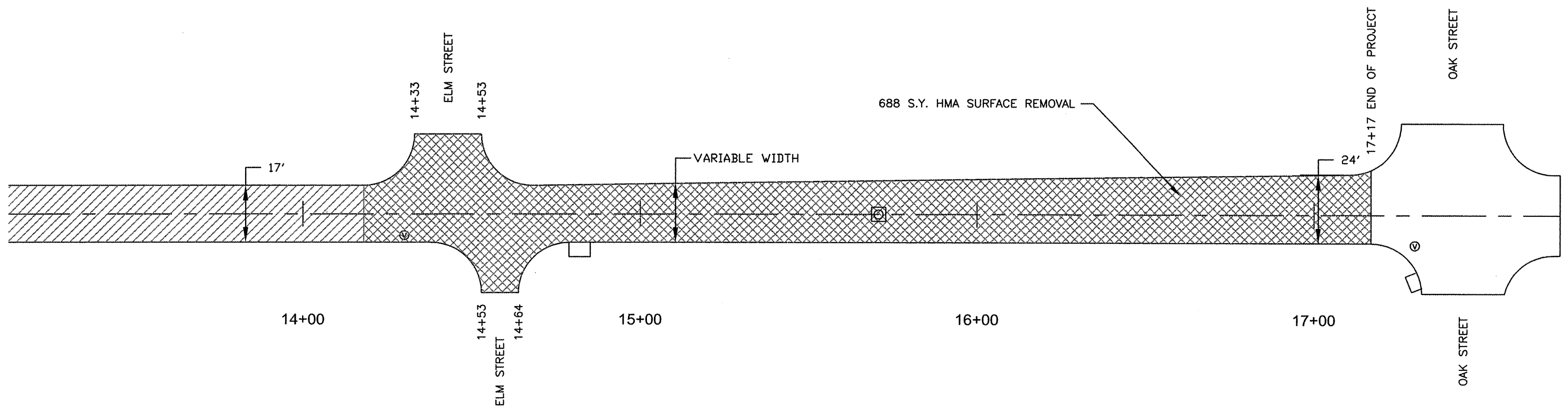
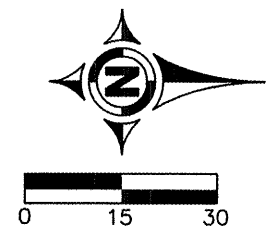
LEGEND

-  AREA OF HMA OVERLAY
-  AREA OF HMA SURFACE REMOVAL AND HMA OVERLAY
-  MANHOLE TO BE RECONSTRUCTED
-  MANHOLE ADJUSTMENT, SPECIAL
-  WATER VALVE TO BE ADJUSTED
-  BUTT JOINT TO BE CONSTRUCTED

S. CHERRY STREET - CLARK STREET







Route	Section	County	Total Sheets	Sheet No.
9487	09-00057-00-RS	FRANKLIN	14	14
City of West Frankfort		S. Cherry Street		

CONTRACT NO. 99400



S. CHERRY STREET - ELM STREET TO OAK STREET

LEGEND

-  AREA OF HMA OVERLAY
-  AREA OF HMA SURFACE REMOVAL AND HMA OVERLAY
-  MANHOLE TO BE RECONSTRUCTED
-  MANHOLE ADJUSTMENT, SPECIAL
-  WATER VALVE TO BE ADJUSTED
-  BUTT JOINT TO BE CONSTRUCTED