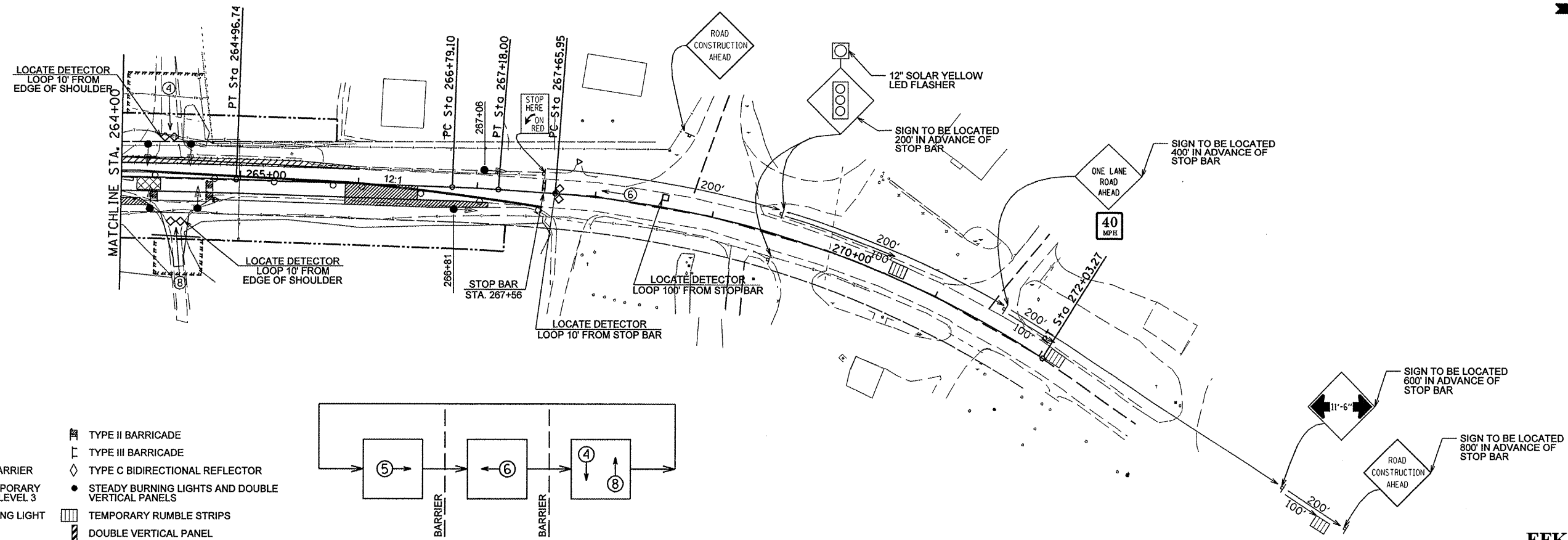
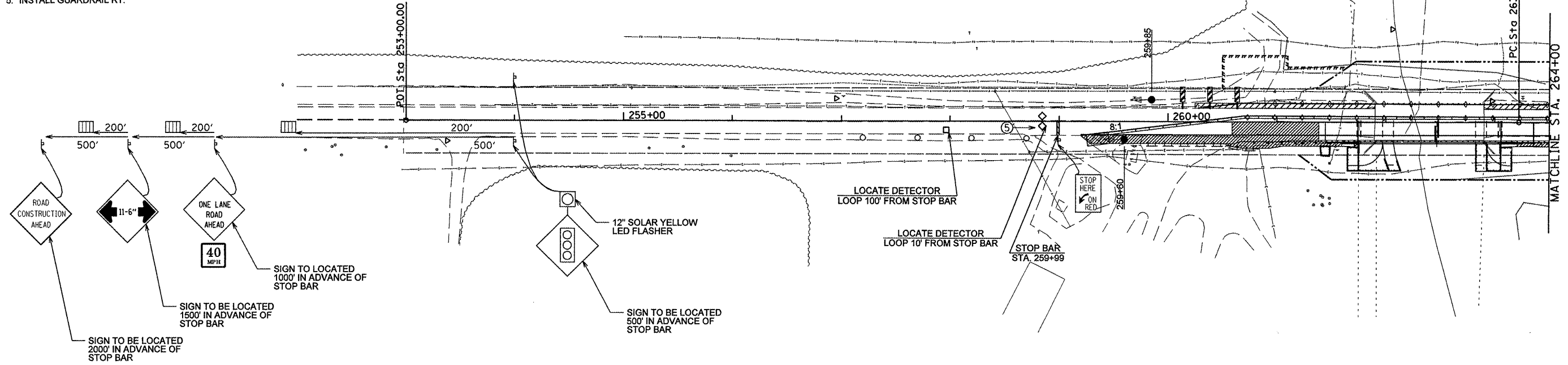
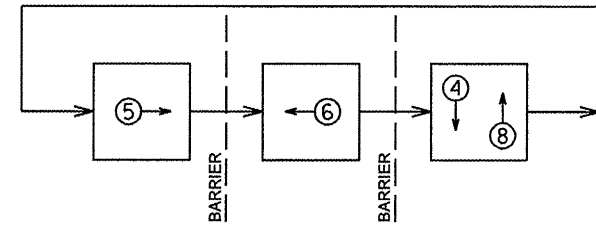


STAGE 1A CONSTRUCTION
(SEQUENCE OF CONSTRUCTION / APPLICATIONS)

- ADJUST TRAFFIC CONTROL ITEMS ACCORDING TO STAGE 1A PLANS, STANDARD 701321 AND STANDARD 701011 FOR SHOULDER WORK. IT MAY BE REQUIRED TO RELOCATE TRAFFIC CONTROL ITEMS THAT ARE IN CONFLICT WITH CONSTRUCTION AND FLAGGERS MAY BE NECESSARY. ALL TRAFFIC CONTROL ITEMS SHALL BE REPLACED TO THE LOCATION SHOWN ON STAGE 1A PLANS AT THE END OF EACH CONSTRUCTION DAY.
- REBUILD ENTRANCE LOCATED RT. 260+14.43.
- BUILD FULL DEPTH SHOULDERS FROM RT. STA. 260+72 TO STA. 261+38.25 AND RT. STA. 265+89 TO STA. 267+10.
- WEDGE/LEVEL OR MILL/OVERLAY PAVEMENT FROM STA. 260+59 TO STA. 261+38.25 AND STA. 265+89 STA. 266+50.
- INSTALL GUARDRAIL RT.



- SYMBOLS:**
- WORK AREA
 - TRAFFIC SIGNAL
 - TEMPORARY CONCRETE BARRIER
 - IMPACT ATTENUATOR, TEMPORARY (NON-REDIRECTIVE), TEST LEVEL 3
 - DRUM WITH STEADY BURNING LIGHT
 - DETECTOR LOOP
 - SIGN
 - TYPE II BARRICADE
 - TYPE III BARRICADE
 - TYPE C BIDIRECTIONAL REFLECTOR
 - STEADY BURNING LIGHTS AND DOUBLE VERTICAL PANELS
 - TEMPORARY RUMBLE STRIPS
 - DOUBLE VERTICAL PANEL



PHASING FOR TEMPORARY TRAFFIC SIGNAL

EFK•Moen, LLC
Civil Engineering Design

FILE NAME =	USER NAME = JD	DESIGNED -	REVISED -
#FILE#		DRAWN - JD	REVISED -
	PLOT SCALE = #SCALE#	CHECKED - SD	REVISED -
	PLOT DATE = 10/5/2009	DATE - 10/1/09	REVISED -

STATE OF ILLINOIS
DEPARTMENT OF TRANSPORTATION

STAGE 1A PLANS

SCALE: 1" = 50' SHEET NO. 2 OF 5 SHEETS

F.A.S. RTE.	SECTION	COUNTY	TOTAL SHEETS	SHEET NO.
2370	29BR-1	WOODFORD	76	13
FED. ROAD DIST. NO. ILLINOIS FED. AID PROJECT			CONTRACT NO. 68466	