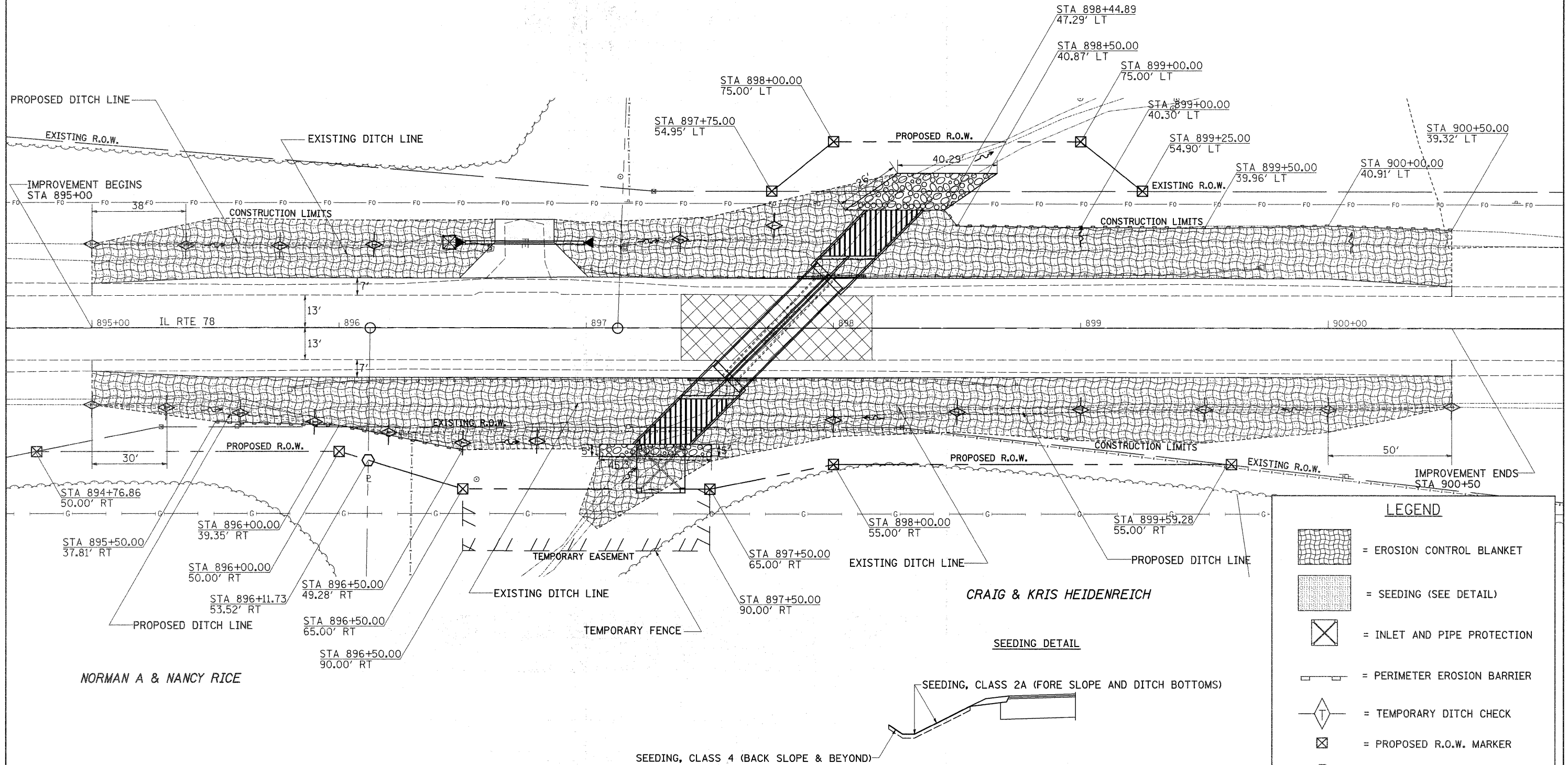




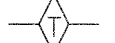




# R.O.W., EROSION CONTROL, & SEEDING DETAILS

ANELENE HEIDENREICH



## LEGEND

-  = EROSION CONTROL BLANKET
-  = SEEDING (SEE DETAIL)
-  = INLET AND PIPE PROTECTION
-  = PERIMETER EROSION BARRIER
-  = TEMPORARY DITCH CHECK
-  = PROPOSED R.O.W. MARKER
-  = PROPOSED PROPERTY MARKER

CRAIG & KRIS HEIDENREICH

SEEDING DETAIL

NORMAN A & NANCY RICE

FILE NAME =	USER NAME = goffjl	DESIGNED -	REVISED -
c:\pwork\PW100T\G0FFJL\dms37299\d01107er.dgn		DRAWN -	REVISED -
PLOT SCALE = 20.0000' / IN.		CHECKED -	REVISED -
PLOT DATE = Mon Sep 21 07:54:27 2009		DATE -	REVISED -

STATE OF ILLINOIS  
DEPARTMENT OF TRANSPORTATION

R.O.W., EROSION, & SEEDING DETAILS

SCALE: SHEET NO. 1 OF 2 SHEETS STA. TO STA.

F.A.P. RTE.	SECTION	COUNTY	TOTAL SHEETS	SHEET NO.
650	104T-2	JO DAVIESS	53	23
FED. ROAD DIST. NO.		ILLINOIS FED. AID PROJECT		
		CONTRACT NO. 64C79		