

## INDEX OF SHEETS

- 1 COVER SHEET
- 2 GENERAL NOTES, HIGHWAY STANDARDS AND SUMMARY OF QUANTITIES
- 3 TYPICAL SECTION
- 4 PLAN SHEET 3+00 - 33+21
- 5 PLAN SHEET 33+21 - 59+23
- 6 PLAN SHEET 59+23 - 84+25
- 7 PLAN SHEET 84+25 - 115+66
- 8 PLAN SHEET 115+66 - 139+50
- 9 - 16 DETAILS
- 17 TEMPORARY TRAFFIC CONTROL
- 18 - 20 TRAFFIC SIGNAL PLANS

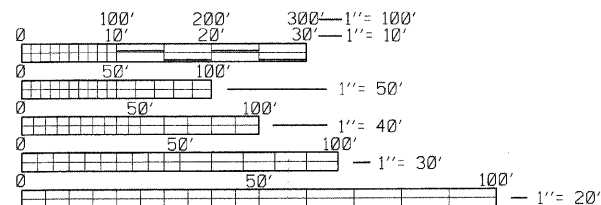
THIS IMPROVEMENT IS LOCATED IN WAUKEGAN

### TRAFFIC DATA

ADT COUNT (YR)  
JACKSON ST. 10,700 (2000)

POSTED SPEED  
30 MPH

DESIGN SPEED  
30 MPH




FULL SIZE PLANS HAVE BEEN PREPARED USING STANDARD ENGINEERING SCALES. REDUCED SIZED PLANS WILL NOT CONFORM TO STANDARD SCALES. IN MAKING MEASUREMENTS ON REDUCED PLANS, THE ABOVE SCALES MAY BE USED.

J.U.L.I.E.  
JOINT  
UTILITY  
LOCATION  
INFORMATION FOR  
EXCAVATION  
CALL 811



Know what's below.  
Call before you dig.



CITY OF WAUKEGAN  
ENGINEERING  
DEPARTMENT

100 N. MARTIN LUTHER KING JR AVE  
WAUKEGAN, IL 60085

(847) 625-6858

PROJECT ENGINEER: RON LAUBACH  
PROJECT MANAGER: RON LAUBACH

CONTRACT NO. 63342

# STATE OF ILLINOIS DEPARTMENT OF TRANSPORTATION DIVISION OF HIGHWAYS

## PROPOSED HIGHWAY PLANS

FAU ROUTE 2738 (JACKSON STREET)  
SECTION 09-00235-00-RS

PROJECT NO. ARA-9003(462)

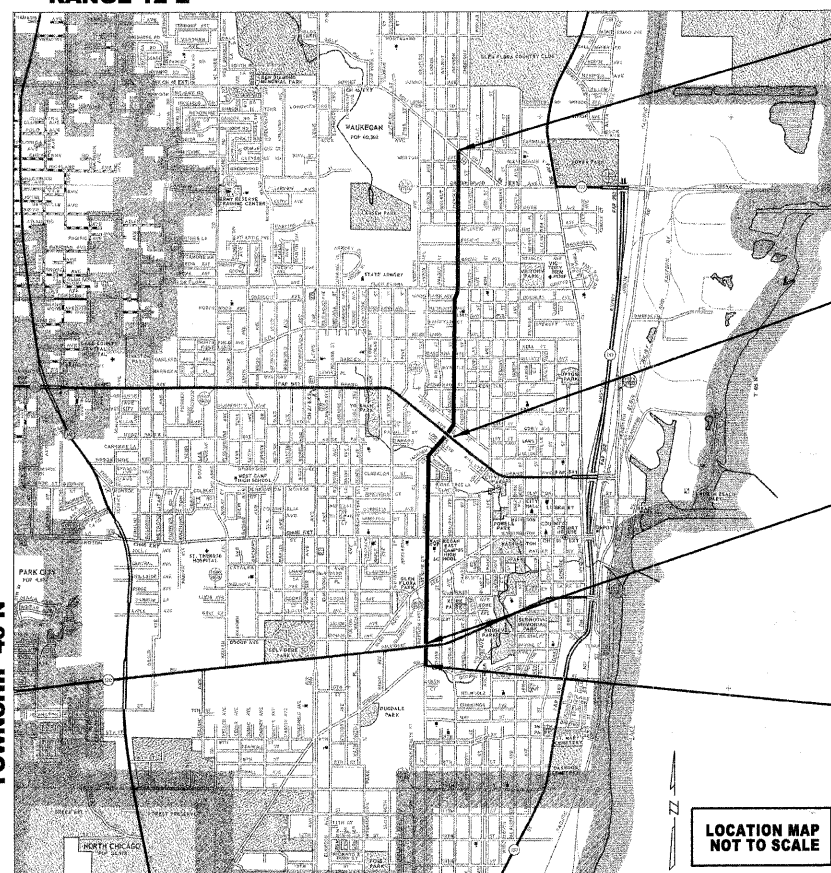
JACKSON ST - DUGDALE RD to GOLF RD

LOCAL AGENCY PAVEMENT PROJECT

LAKE COUNTY

JOB NO. C-91-896-09 3rd P.M.

RANGE 12 E



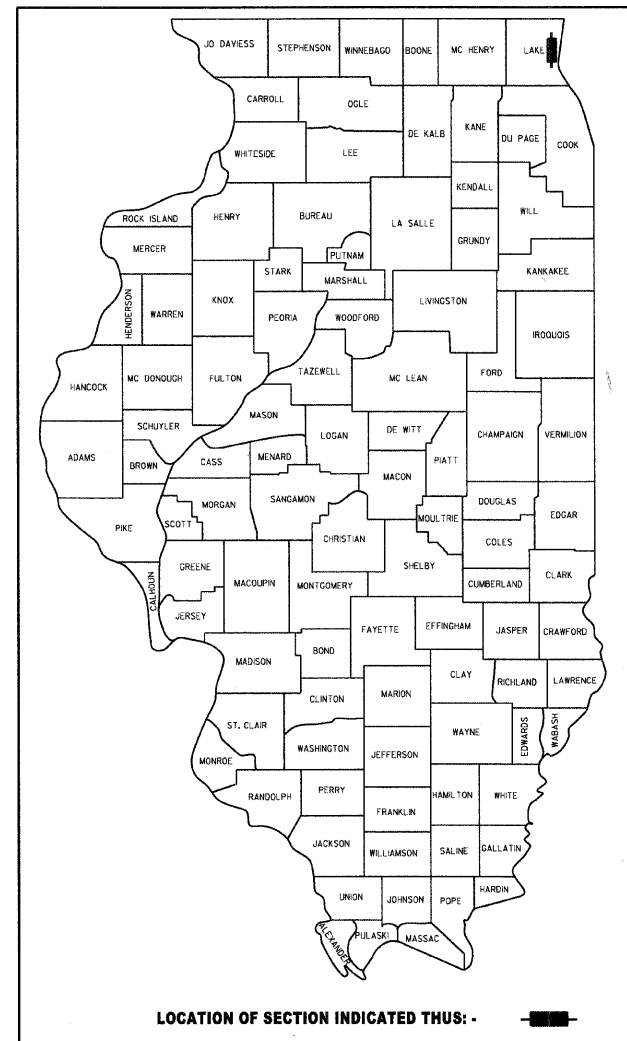
PROJECT ENDS  
STATION 139+50.5

OMISSION STATION  
64+77.4 TO 65+66.2

OMISSION STATION  
7+25.3 TO 8+77.2

PROJECT START  
STATION 2+66.4

F.A.U. RTE.	SECTION	COUNTY	TOTAL SHEETS	SHEET NO.
2738	09-00235-00-RS	LAKE	16	1
ILLINOIS		CONTRACT NO. 63342		



## STATE OF ILLINOIS DEPARTMENT OF TRANSPORTATION DIVISION OF HIGHWAYS

APPROVED *October 15, 2009*  
*R. Laubach*  
CITY OF WAUKEGAN, CITY ENGINEER

PASSED *OCTOBER 26, 2009*  
*Chas. H. H. H.*  
DISTRICT 1 ENGINEER OF LOCAL ROADS & STREETS

RELEASING FOR BID  
BASED ON LIMITED  
REVIEW *OCTOBER 26, 2009*  
*Diane M. O'Keefe*  
DEPUTY DIRECTOR OF HIGHWAYS, REGION 1 ENGINEER

PRINTED BY THE AUTHORITY  
OF THE STATE OF ILLINOIS

GROSS LENGTH OF IMPROVEMENT = 13684.10 FT. (2.592 MILE)  
OMISSION (RT 120 AND RT 132) = 240.7 FT.  
NET LENGTH OF IMPROVEMENT = 13443.40 FT. (2.546 MILE)