

60F80

F.A.P. RTE.	SECTION	COUNTY	TOTAL SHEETS	SHEET NO.
631 846	2008-077TS	WILL	18	1

D-91-240-09

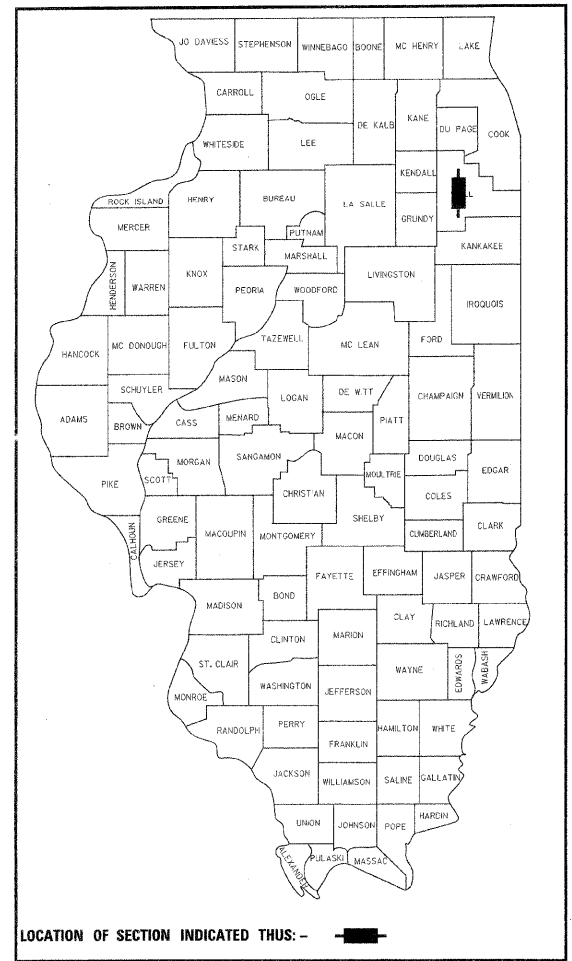
INDEX OF SHEETS

- COVER SHEET
- SUMMARY OF QUANTITIES
- STANDARD TRAFFIC SIGNAL DESIGN DETAILS - SHEET 1 OF 4
- STANDARD TRAFFIC SIGNAL DESIGN DETAILS - SHEET 2 OF 4
- STANDARD TRAFFIC SIGNAL DESIGN DETAILS - SHEET 3 OF 4
- STANDARD TRAFFIC SIGNAL DESIGN DETAILS - SHEET 4 OF 4
- TRAFFIC SIGNAL MODIFICATION IL RTE 53 AT FIRST STREET
- CABLE PLAN, PHASE DESIGNATION DIAGRAM, SCHEDULE OF QUANTITIES
IL RTE 53 AT FIRST STREET
- TRAFFIC SIGNAL MODIFICATION IL RTE 53 AT IL RTE 102
- CABLE PLAN, PHASE DESIGNATION DIAGRAM, SCHEDULE OF QUANTITIES
IL RTE 53 AT IL RTE 102
- TRAFFIC SIGNAL MODIFICATION IL RTE 102 AT KAHLER ROAD
- CABLE PLAN, PHASE DESIGNATION DIAGRAM, SCHEDULE OF QUANTITIES
IL RTE 102 AT KAHLER ROAD
- INTERCONNECT PLAN IL RTE 53 FROM FIRST STREET TO IL ROUTE 102 SHEET 1 OF 3
- INTERCONNECT PLAN IL RTE 102 FROM IL ROUTE 53 TO KAHLER RD SHEET 2 OF 3
- INTERCONNECT PLAN IL RTE 102 FROM IL ROUTE 53 TO KAHLER RD SHEET 3 OF 3
- INTERCONNECT SCHEMATIC IL RTE 53 FROM FIRST ST
TO IL ROUTE 102 AND IL ROUTE 102 FROM IL ROUTE 53 TO KAHLER ROAD
- DISTRICT ONE TYPICAL PAVEMENT MARKINGS
- ARTERIAL ROAD INFORMATION SIGN

STATE OF ILLINOIS
DEPARTMENT OF TRANSPORTATION
DIVISION OF HIGHWAYS

PLAN FOR PROPOSED FEDERAL AID HIGHWAY

DISTRICT 1
CONGESTION MITIGATION AIR QUALITY
FIBER OPTIC COMMUNICATION NETWORK
IL. ROUTE 53 (BALTIMORE STREET)
FROM N. FIRST STREET TO IL. ROUTE 102 (WATER STREET)
IL. ROUTE 102 (WATER STREET)
FROM IL. ROUTE 53 TO KAHLER ROAD
PROJECT: ACCMF-000S(690)
WILL COUNTY
F.A.P. 631 /IL. 53 (BALTIMORE STREET)
F.A.P. 846 /IL. 102 (WATER STREET)
SECTION 2008-077TS
C-91-240-09

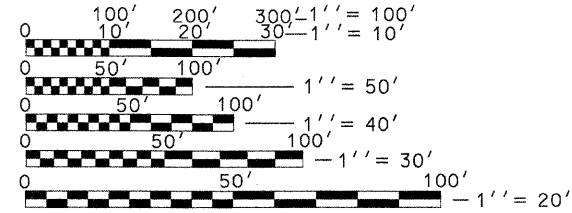


DISTRICT ONE-BUREAU OF TRAFFIC: STEVE TRAVIA/DARYLE DREW (847) 705-4420

Robert H. K...
EXPIRES ON 11/30/2009

STANDARD DRAWINGS

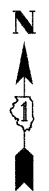
- 701006-03
- 701011-02
- 701101-02
- 701606-06
- 701701-06
- 701901-01
- 814001-02
- 857001-01
- 862001-01
- 880006-01
- 878001-08



CONTRACT NO. 60F80

PREPARED BY *Stan Tauer*
TRAFFIC ENGINEER DATE *10/16/09*

PROJECT BEGINS STA. 100+00



PROJECT ENDS STA. 0+00

LOCATION MAP

STATE OF ILLINOIS
DEPARTMENT OF TRANSPORTATION
DIVISION OF HIGHWAYS

SUBMITTED *Oct. 16 2009*
Dennis M. O'Keefe
DISTRICT ENGINEER

December 4, 2009
Charles J. Ingersoll
ENGINEER OF DESIGN AND ENVIRONMENT

December 4, 2009
Christine M. Reed
DIRECTOR, DIVISION OF HIGHWAYS

PRINTED BY THE AUTHORITY OF THE STATE OF ILLINOIS