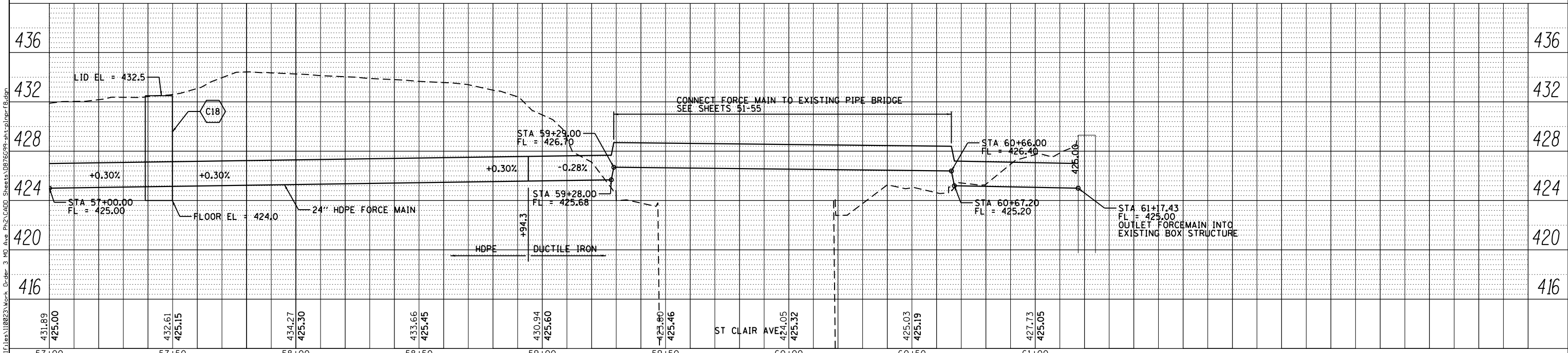
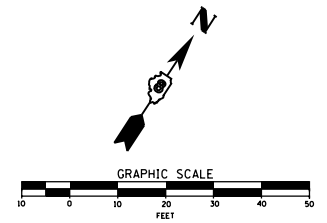
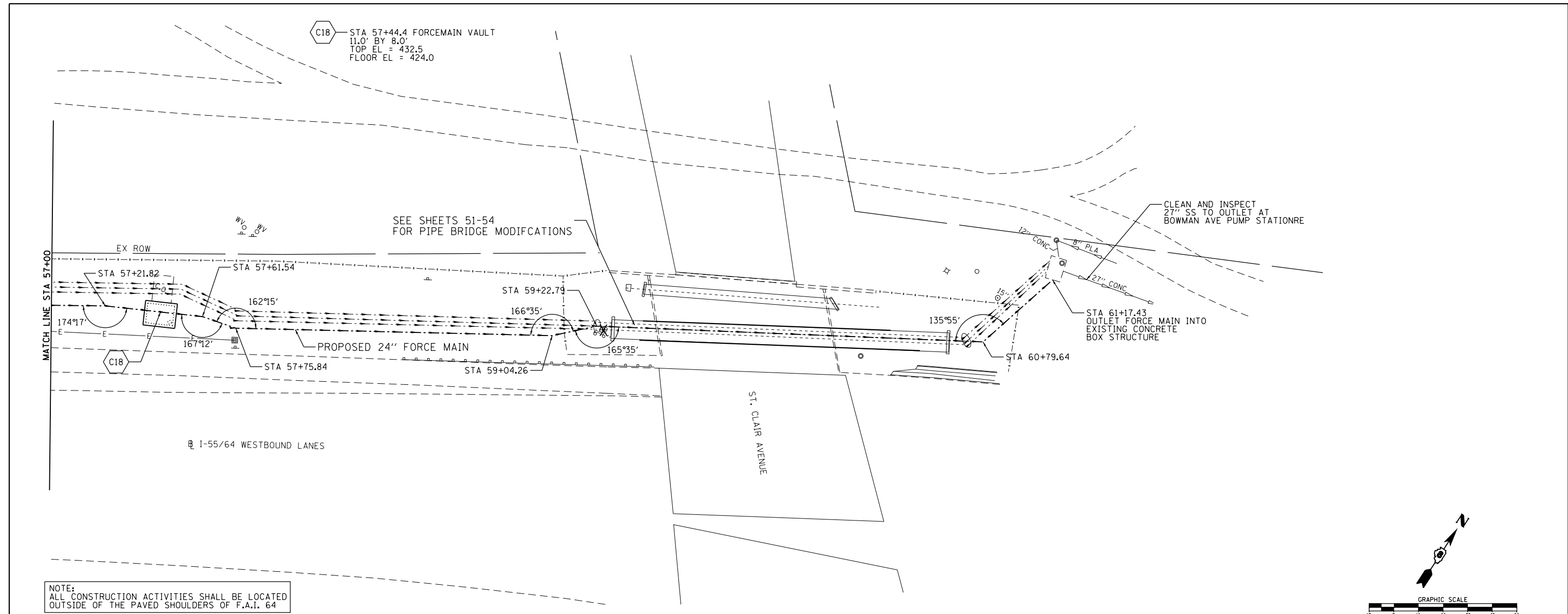


PLAN	SURVEYED	DATE
	PLOTTED	BY
	ALIGNED	
	CHECKED	
	FILED	
	NO.	

PROFILE	SURVEYED	DATE
	PLOTTED	BY
	GRADES	
	CHECKED	
	STRUCTURE	
	NOTATIONS	
	CHKD	
	NO.	



KLINGNER & ASSOCIATES, P.C.
 Engineers • Architects • Surveyors

USER NAME = seb	DESIGNED - SEB	REVISED -
	DRAWN - SEB	REVISED -
PLOT SCALE = 40.0000' / in.	CHECKED -	REVISED -
PLOT DATE = 8/23/2014	DATE -	REVISED -

**STATE OF ILLINOIS
 DEPARTMENT OF TRANSPORTATION**

**FORCE MAIN PLAN AND PROFILE
 MISSOURI AVENUE DEEP WELL FACILITY**

SCALE: 1"=20' SHEET 12 OF 12 SHEETS STA. 57+00 TO STA. 62+00

F.A.I. RTE.	SECTION	COUNTY	TOTAL SHEETS	SHEET NO.
64	82-4T-1	ST. CLAIR	185	38
CONTRACT NO. 76C99				
ILLINOIS FED. AID PROJECT				

FILE NAME = G:\11\110823\Work Order - 3 MO Ave Ph2\CD00 Sheets\087699-ant-plnpr18.dgn