
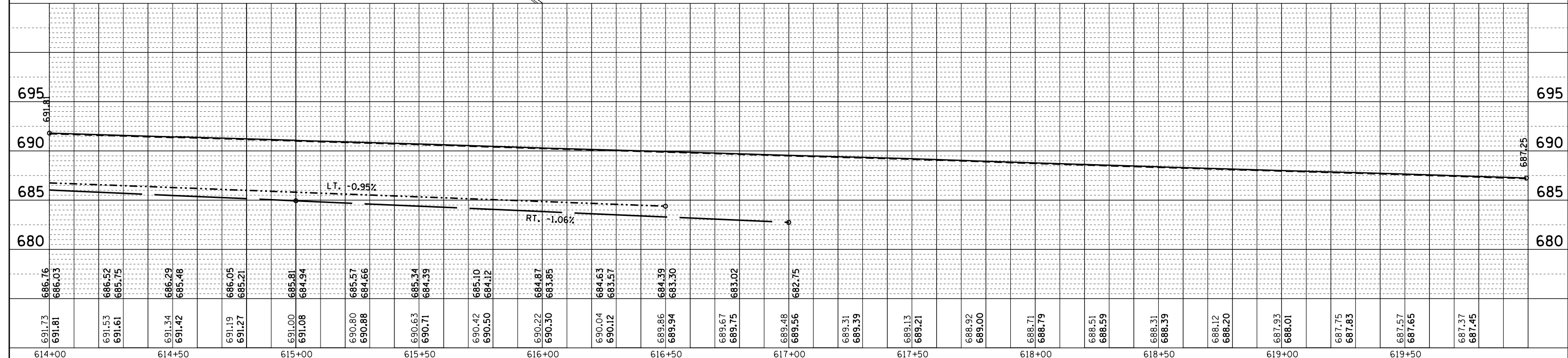
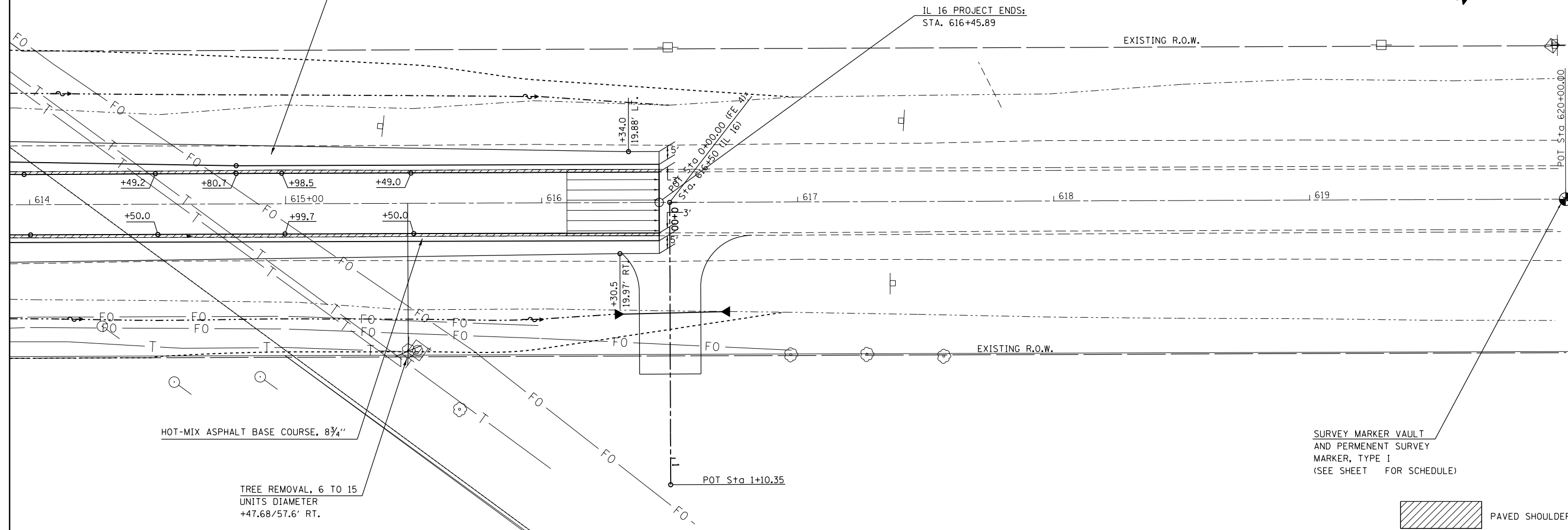


BM #8- CHISLED SQUARE ON E. END OF HEADWALL
 ON S. SIDE OF IL 16
 33' RT. STA. 620+00 (IL 16)
 ELEV. = 682.19



PLAN	SURVEYED	DATE
	PLOTTED	BY
	ALIGNED	
	CHECKED	
	FILED	
	NO.	

PROFILE	SURVEYED	DATE
	PLOTTED	BY
	GRADES	
	CHECKED	
	STRUCTURE	
	NOTATIONS	
	CHKD	
	NO.	



FILE NAME =	USER NAME = stefjenmk	DESIGNED -	REVISED -	STATE OF ILLINOIS DEPARTMENT OF TRANSPORTATION	PLAN - PROFILE IL. RTE. 16	F.A.P. RTE.	SECTION	COUNTY	TOTAL SHEETS	SHEET NO.
c:\pwork\pwork\stefjenmk\d0158776\077423-sht-plan.dgn		DRAWN -	REVISED -			91	5N	Coles	271	42
Default	PLOT SCALE = 40.0000' / in.	CHECKED -	REVISED -			CONTRACT NO. 74423				
	PLOT DATE = 5/7/2014	DATE -	REVISED -			ILLINOIS FED. AID PROJECT				