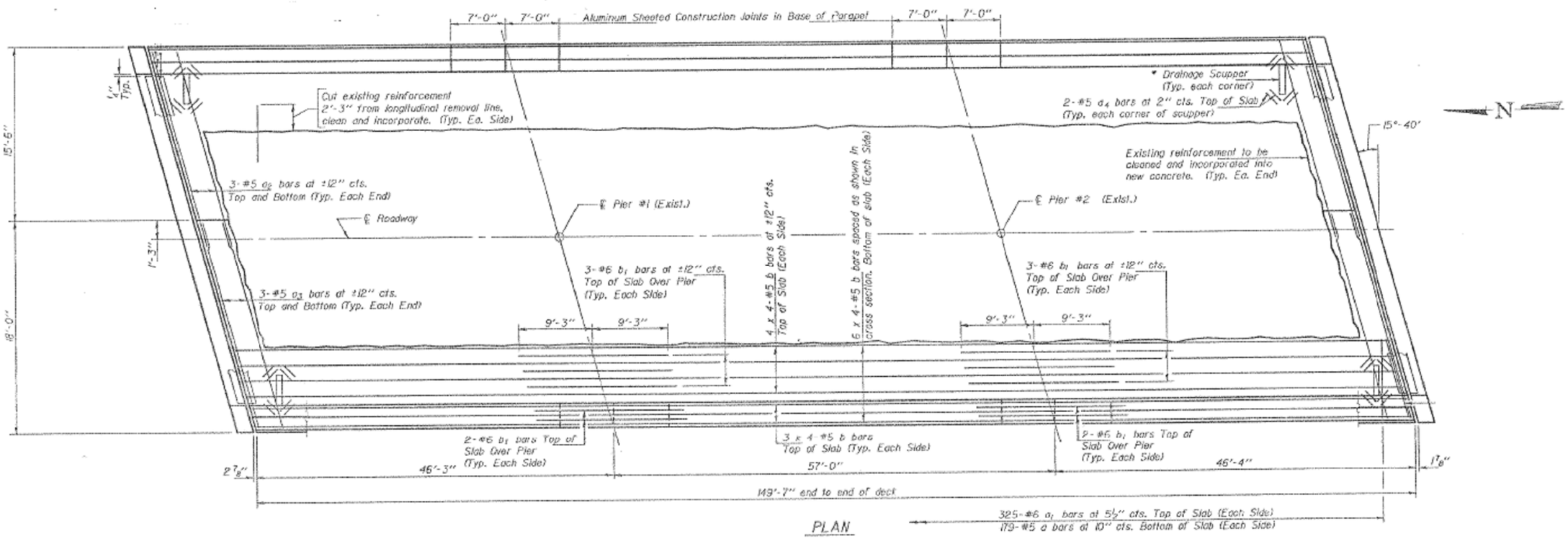

PLAN

FOR INFORMATION ONLY

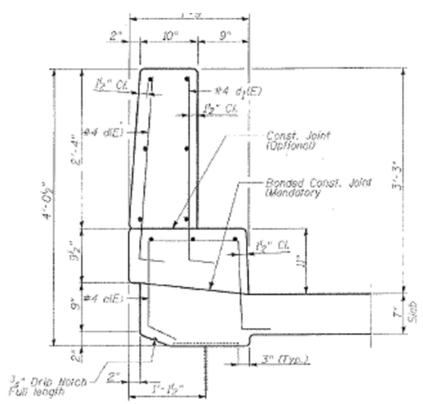

PROPOSED PARAPET SECTION

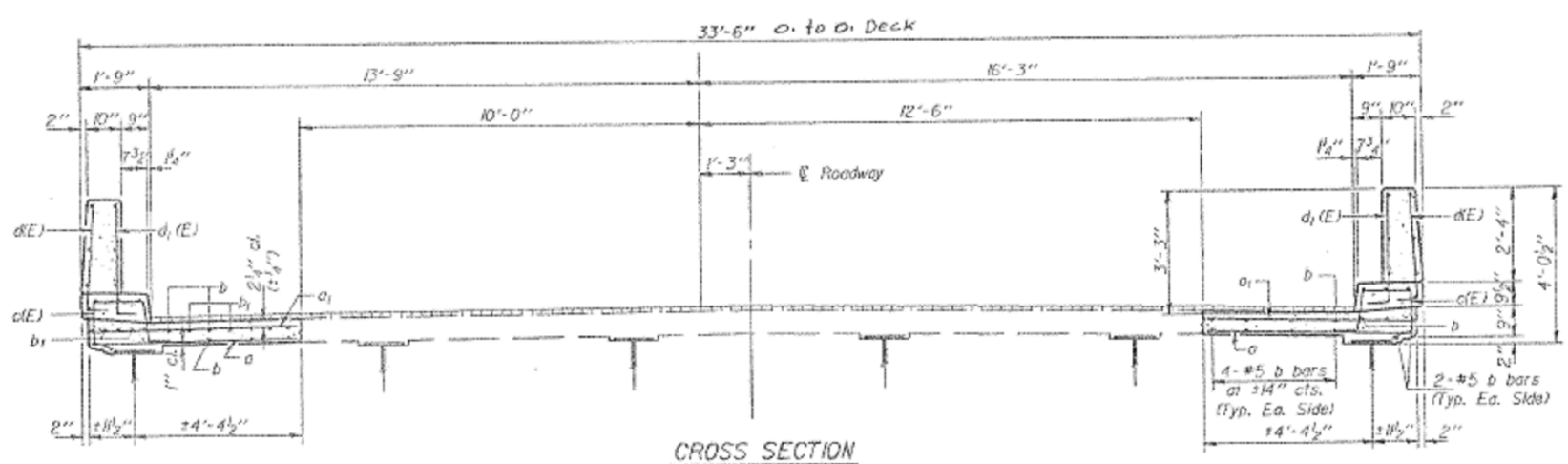

CROSS SECTION
(Looking South)

FILE NAME =	USER NAME = abebawa	DESIGNED -	REVISED -	STATE OF ILLINOIS DEPARTMENT OF TRANSPORTATION	LOCATION #4 :SN 049-0012 IL 131 (GREEN BAY) OVER RR EJ&E		SECTION	COUNTY	TOTAL SHEETS / SHEET NO.
c:\pw_work\pwidot\abebawa\d0402136\D135114-Design.dgn		DRAWN -	REVISED -				2014-0401	LAKE	42 / 15
	PLOT SCALE = 100.0000 ' / in.	CHECKED -	REVISED -					CONTRACT NO. 60Y34	
Default	PLOT DATE = 8/18/2014	DATE -	REVISED -		SCALE:	SHEET OF SHEETS	STA. TO STA.	ILLINOIS FED. AID PROJECT	