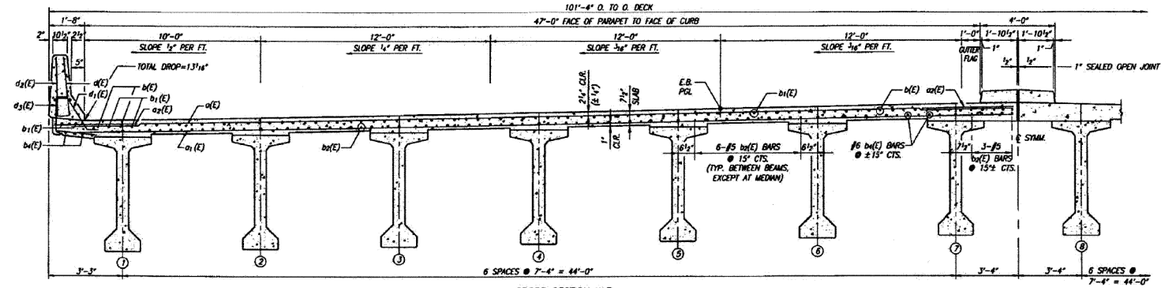

CROSS SECTION W.B.
(NEAR PIER, LOOKING EAST)

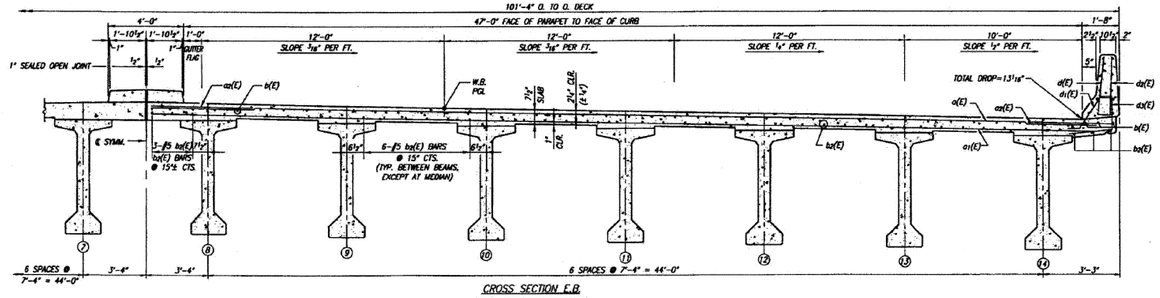

CROSS SECTION E.B.
(NEAR MIDSPAN, LOOKING EAST)

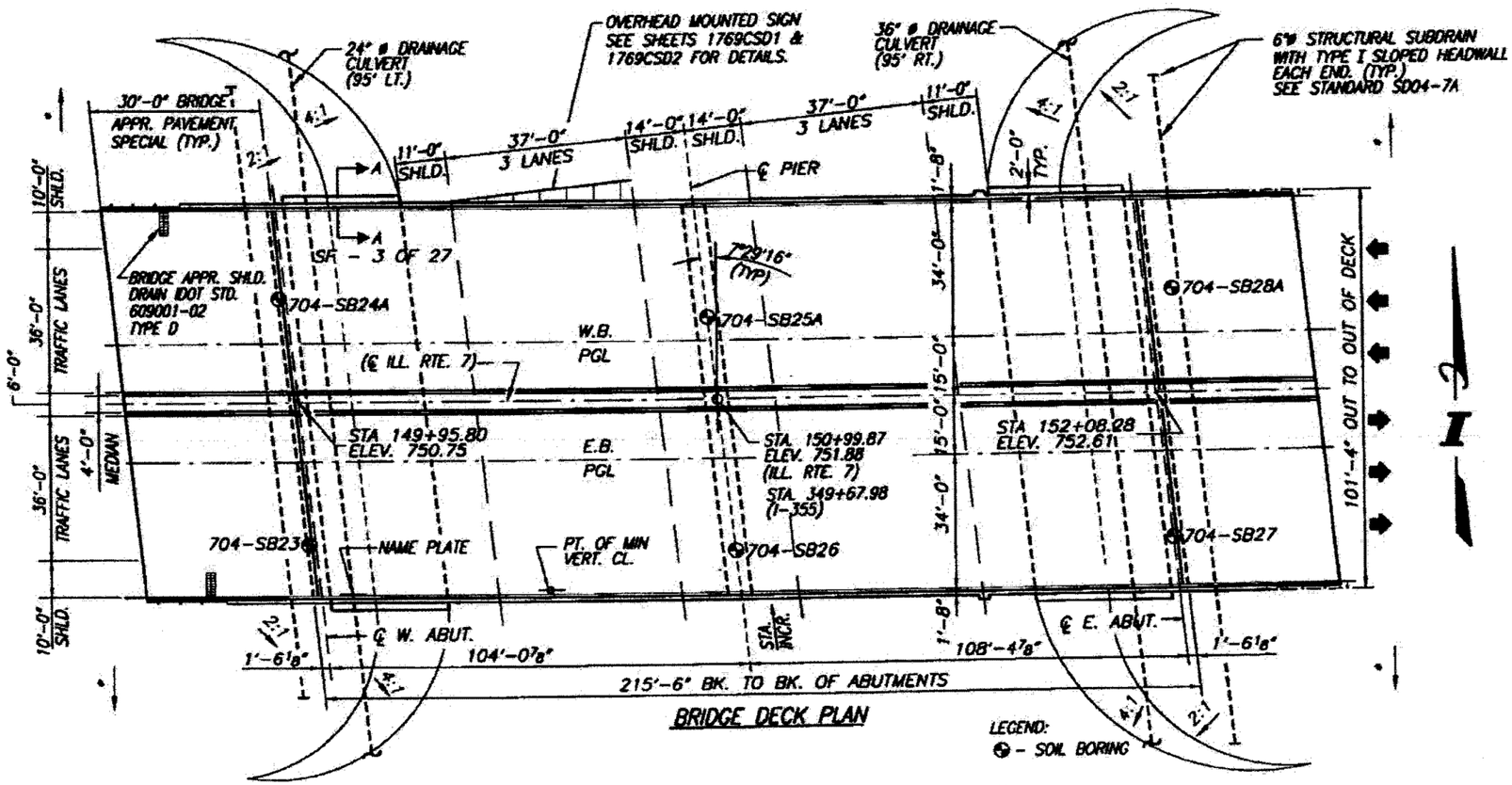

BRIDGE DECK PLAN

FOR INFORMATION ONLY

FILE NAME = c:\pw_work\pwidot\osbornenp\d0388535\D104514-sht-plan.dgn	USER NAME = osbornenp	DESIGNED -	REVISED -	STATE OF ILLINOIS DEPARTMENT OF TRANSPORTATION	EXISTING PLANS. LOCATION 27 (SN 099-0328)			F.A. RTE.	SECTION	COUNTY	TOTAL SHEETS / SHEET NO.
		DRAWN -	REVISED -					VAR	2014-0341	WILL&DUPAGE	57 / 39
	PLOT SCALE = 100.0000 ' / in.	CHECKED -	REVISED -							CONTRACT NO. 60Y28	
Default	PLOT DATE = 8/22/2014	DATE -	REVISED -		SCALE:	SHEET OF SHEETS	STA. TO STA.		ILLINOIS FED. AID PROJECT		