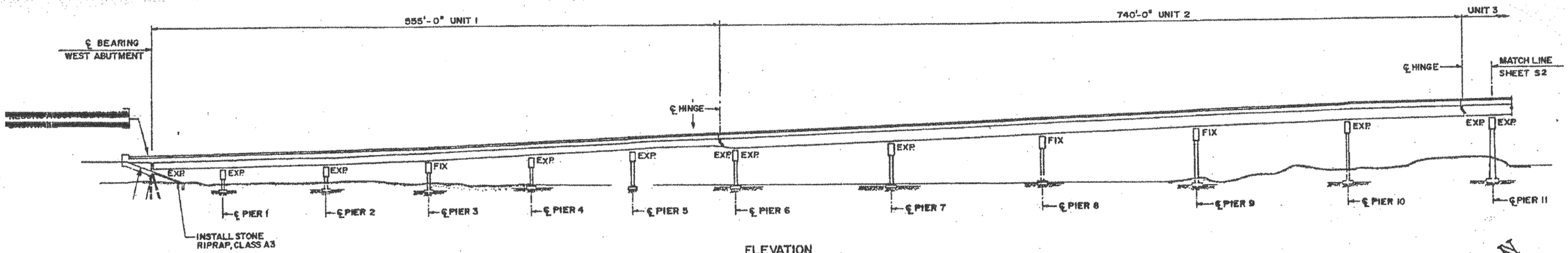

ELEVATION

NOTE:
FOR GENERAL NOTES SEE SHEET S2

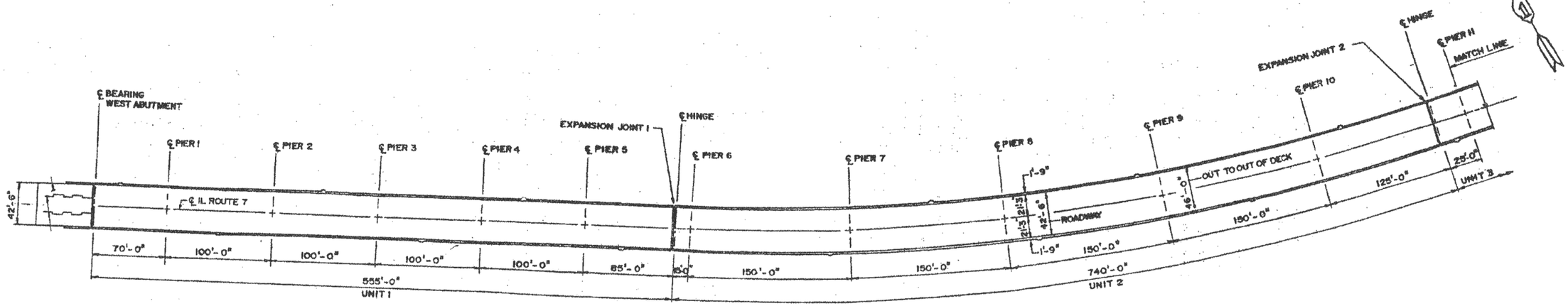

PLAN

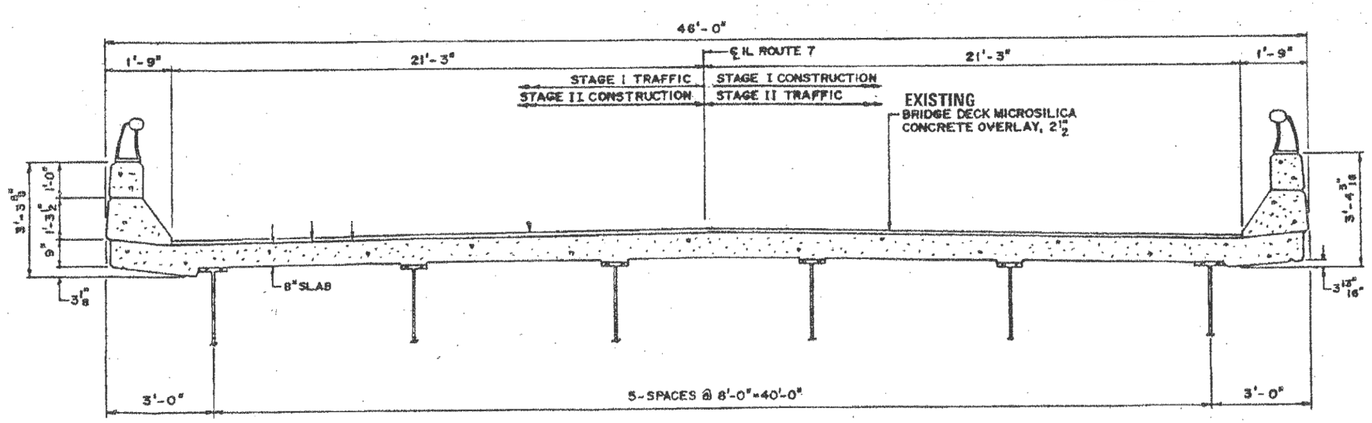

TYPICAL CROSS SECTION
(LOOKING EAST)

FOR INFORMATION ONLY

FILE NAME =	USER NAME = Gorengautab	DESIGNED -	REVISED -	STATE OF ILLINOIS DEPARTMENT OF TRANSPORTATION	EXISTING PLANS. LOCATION 10 (SN 099-0185)	F.A. RTE.	SECTION	COUNTY	TOTAL SHEETS	SHEET NO.
c:\pw_work\pwidot\gorengautab\d0388535\	D134514-sht-plan.dgn	DRAWN -	REVISED -			VAR	2014-034I	WILL&DUPAGE	57	22
	PLOT SCALE = 100.0000 ' / in.	CHECKED -	REVISED -					CONTRACT NO. 60Y28		
Default	PLOT DATE = 9/2/2014	DATE -	REVISED -		SCALE: SHEET 1 OF 2 SHEETS STA. TO STA.			ILLINOIS FED. AID PROJECT		

D134514-sht-plan.dgn 9/2/2014 10:14:43 AM User=Gorengautab