









LEGEND

-  SIGN
-  DRUM WITH STEADY BURNING LIGHT
-  TRAFFIC SIGNAL
-  TEMPORARY CONCRETE BARRIER
-  IMPACT ATTENUATOR, TEMPORARY
-  DIRECTION OF TRAFFIC
-  TYPE III BARRICADE
-  LOOP DETECTORS

GENERAL NOTES

1. ACCESS MUST BE PROVIDED TO ALL F.E.'S AS REQUIRED BY THE PROPERTY OWNER.
2. THESE ARE OFFSETS FOR FINAL SURFACES; ADJUST FOR THICKNESS OF TOTAL MATERIAL PER 1:1 SLOPE.



USER NAME = sparksgw PLOT SCALE = 40.0000' / in. PLOT DATE = Sep-01-2011 08:58:59AM	DESIGNED - DRAWN - CHECKED - JA DATE - 6/13/11	REVISED - REVISED - REVISED - REVISED -	STATE OF ILLINOIS DEPARTMENT OF TRANSPORTATION	MAINTENANCE OF TRAFFIC, STAGE I STA. 1944 + 50 TO STA. 1949 + 50	<table border="1" style="width: 100%; border-collapse: collapse;"> <tr> <th>F.A.P. RTE.</th> <th>SECTION</th> <th>COUNTY</th> <th>TOTAL SHEETS</th> <th>SHEET NO.</th> </tr> <tr> <td>745</td> <td>108B-2</td> <td>PIKE</td> <td>64</td> <td>14</td> </tr> <tr> <td colspan="5" style="text-align: center;">CONTRACT NO. 72981</td> </tr> </table>	F.A.P. RTE.	SECTION	COUNTY	TOTAL SHEETS	SHEET NO.	745	108B-2	PIKE	64	14	CONTRACT NO. 72981				
F.A.P. RTE.	SECTION	COUNTY	TOTAL SHEETS	SHEET NO.																
745	108B-2	PIKE	64	14																
CONTRACT NO. 72981																				
SCALE: SHEET NO. OF SHEETS STA. TO STA.				FED. ROAD DIST. NO. 6 ILLINOIS FED. AID PROJECT																

FILE NAME = c:\pw_work\p1dot\sparksgw\d0280163\0672981-sh1-mot5.dgn