

F.A.S. RTE.	SECTION	COUNTY	TOTAL SHEETS	SHEET NO.
642	99-00124-01-PV	COLES	157	1

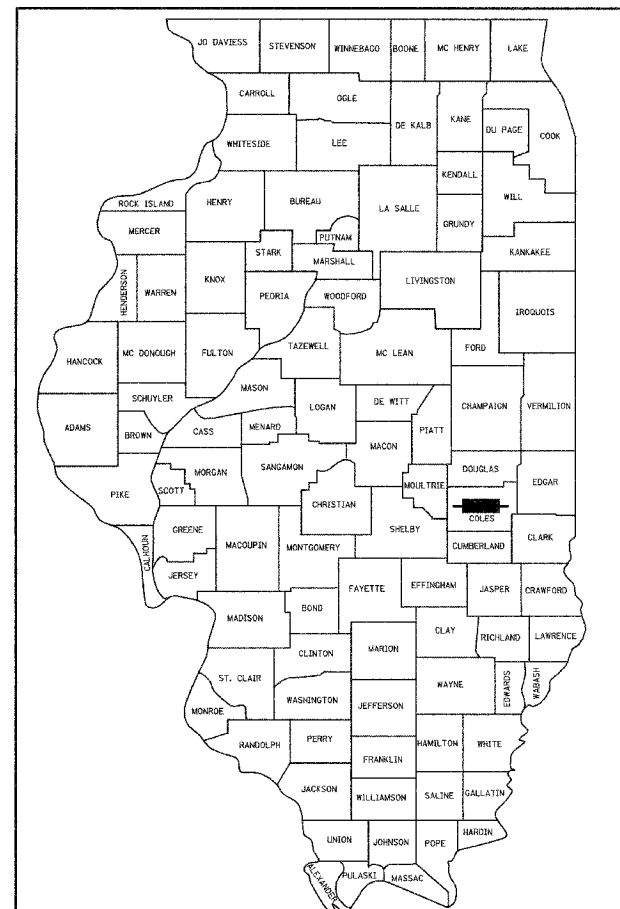
D-95-025-97

FOR INDEX OF SHEETS, SEE SHEET 2
 FOR LIST OF STANDARDS, SEE SHEET 2
 FOR GENERAL NOTES, SEE SHEET 13

STATE OF ILLINOIS
 DEPARTMENT OF TRANSPORTATION
 DIVISION OF HIGHWAYS

**PLANS FOR PROPOSED
 FEDERAL AID HIGHWAY**

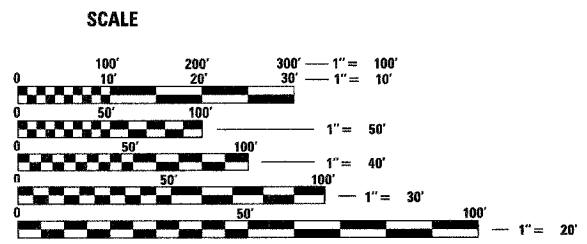
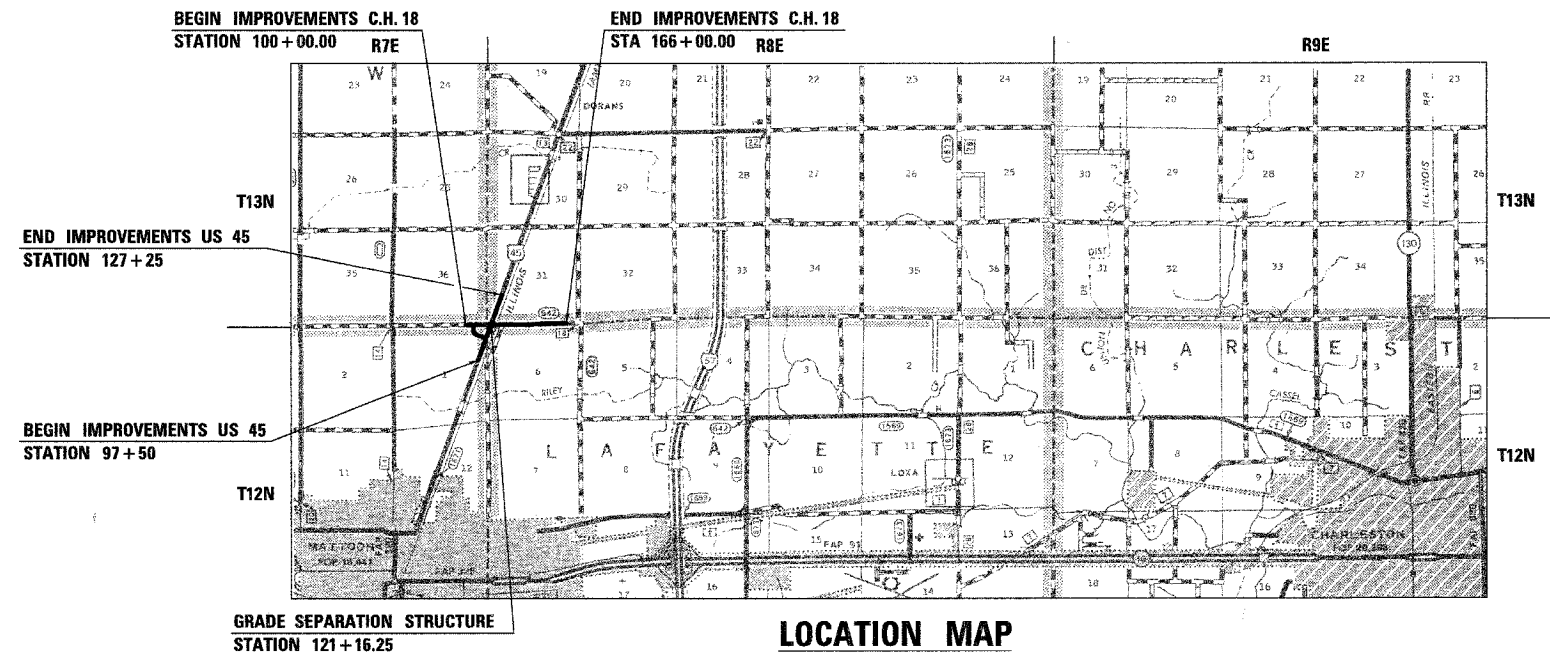
F.A.S. ROUTE 642 (C.H. 18)
 SECTION 99-00124-01-PV
 PROJECT HPD-ACSA-1037(004)
 C.H. 18 RECONSTRUCTION
 COLES COUNTY
 C-95-078-03



LOCATION OF SECTION INDICATED THUS: - [black box] -

UTILITY NOTE
 THE LOCATION OF THOSE BURIED AND ABOVEGROUND UTILITIES SHOWN ARE APPROXIMATE, ARE SHOWN FOR CONTRACTOR INFORMATIONAL USE ONLY, AND ARE NOT TO BE REFERENCE FOR CONSTRUCTION PURPOSES. THE IMPLIED PRESENCE OR ABSENCE OF UTILITIES IS NOT TO BE CONSTRUED BY THE OWNER, ENGINEER, CONTRACTOR, OR SUBCONTRACTORS TO BE AN ACCURATE AND COMPLETE REPRESENTATION OF UTILITIES THAT MAY OR MAY NOT EXIST ON THE CONSTRUCTION SITE. BURIED AND ABOVEGROUND UTILITY LOCATION, IDENTIFICATION, AND MARKINGS ARE THE SOLE RESPONSIBILITY OF THE CONTRACTOR, REROUTING, DISCONNECTION, PROTECTION, ETC. OF ANY UTILITIES MUST BE COORDINATED BETWEEN THE CONTRACTOR, UTILITY COMPANY, AND OWNER. SITE SAFETY, INCLUDING THE AVOIDANCE OF HAZARDS ASSOCIATED WITH BURIED AND ABOVEGROUND UTILITIES, REMAIN THE SOLE RESPONSIBILITY OF THE CONTRACTOR.

J.U.L.I.E.
 JOINT UTILITY LOCATION INFORMATION FOR EXCAVATION
 1-800-892-0123
 NORTH OKAW TOWNSHIP
 MATTOON TOWNSHIP
 HUMBOLDT TOWNSHIP
 LAFAYETTE TOWNSHIP



TOTAL LENGTH OF F.A.S. 642 IMPROVEMENT = 6,600 LIN. FT. = 1.250 MILES
 NET LENGTH OF F.A.S. 642 IMPROVEMENT = 6,600 LIN. FT. = 1.250 MILES
 TOTAL LENGTH OF US 45 IMPROVEMENT = 2,811 LIN. FT. = 0.532 MILES
 NET LENGTH OF US 45 IMPROVEMENT = 2,811 LIN. FT. = 0.532 MILES

FULL SIZE PLANS HAVE BEEN PREPARED USING STANDARD ENGINEERING SCALES. REDUCED SIZED PLANS WILL NOT CONFORM TO STANDARD SCALES. IN MAKING MEASUREMENTS ON REDUCED PLANS, THE ABOVE SCALES MAY BE USED.

TRAFFIC DATA
 DESIGN DESIGNATION: ADT = 8,400
 MAJOR COLLECTOR DESIGN SPEED = 60 mph

The Upchurch Group, Inc.
 engineers architects surveyors environmental consultants
 1810 CHARLESTON AVE. MATTOON, ILLINOIS 61938 (217) 235-3177
 PROFESSIONAL DESIGN FIRM LICENSE NO. 184-003401



STATE OF ILLINOIS
 DEPARTMENT OF TRANSPORTATION
 DIVISION OF HIGHWAYS

SUBMITTED Sept 12 2005
 Releasing For Bid Based on Limited Review [Signature] REGIONAL ENGINEER
 9/13 20 05
 PASSED [Signature] DISTRICT ENGINEER OF LOCAL ROADS AND STREETS
 August 22 20 05
[Signature] COLES COUNTY ENGINEER

**PRINTED BY THE AUTHORITY
 OF THE STATE OF ILLINOIS**