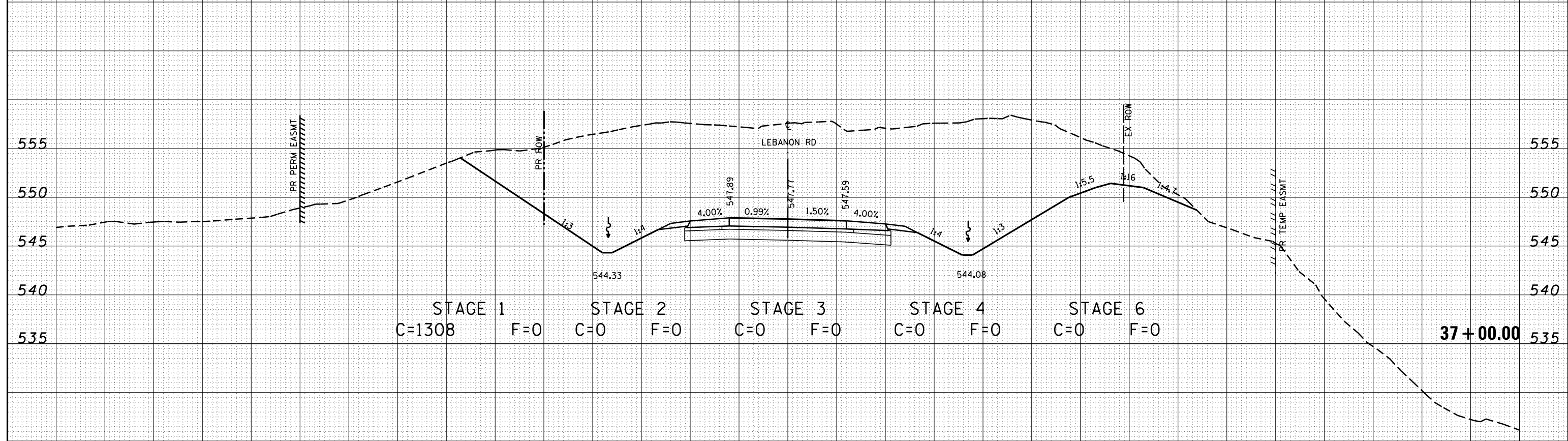
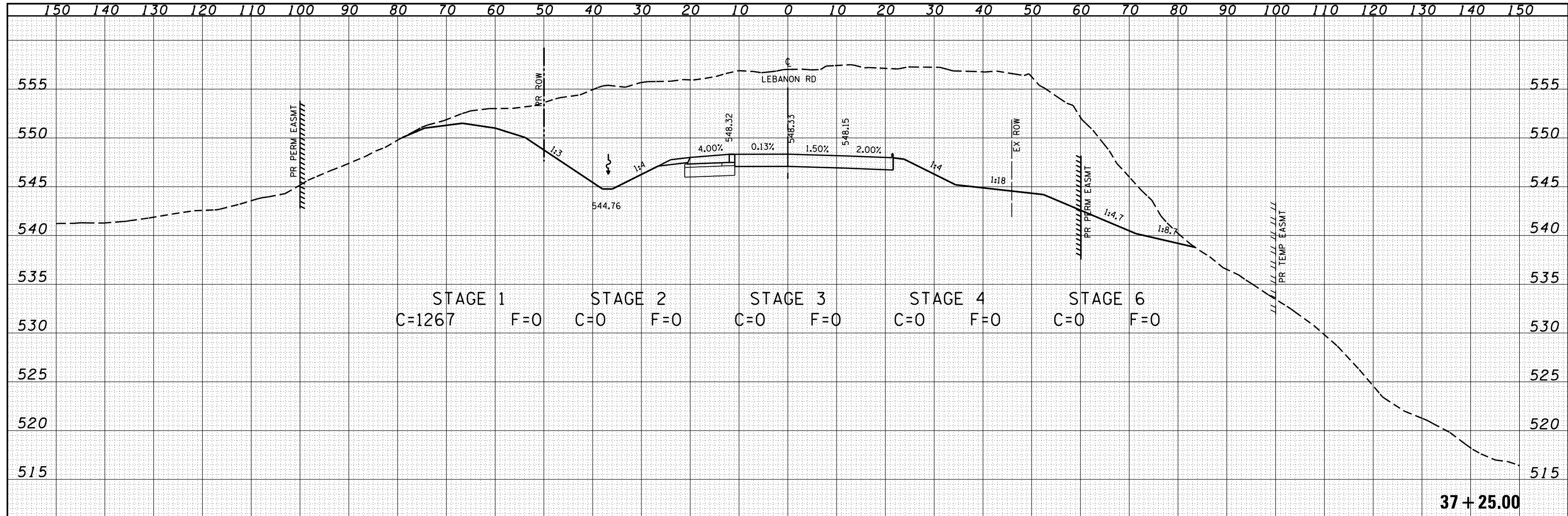


DATE	
BY	
FINAL SURVEY	
SURVEYED	
PLOTTED	
TEMPLATE	
NOTE BOOK	
AREAS CHECKED	
AREAS CHECKED	

DATE	
BY	
ORIGINAL SURVEY	
SURVEYED	
PLOTTED	
TEMPLATE	
NOTE BOOK	
AREAS CHECKED	
AREAS CHECKED	

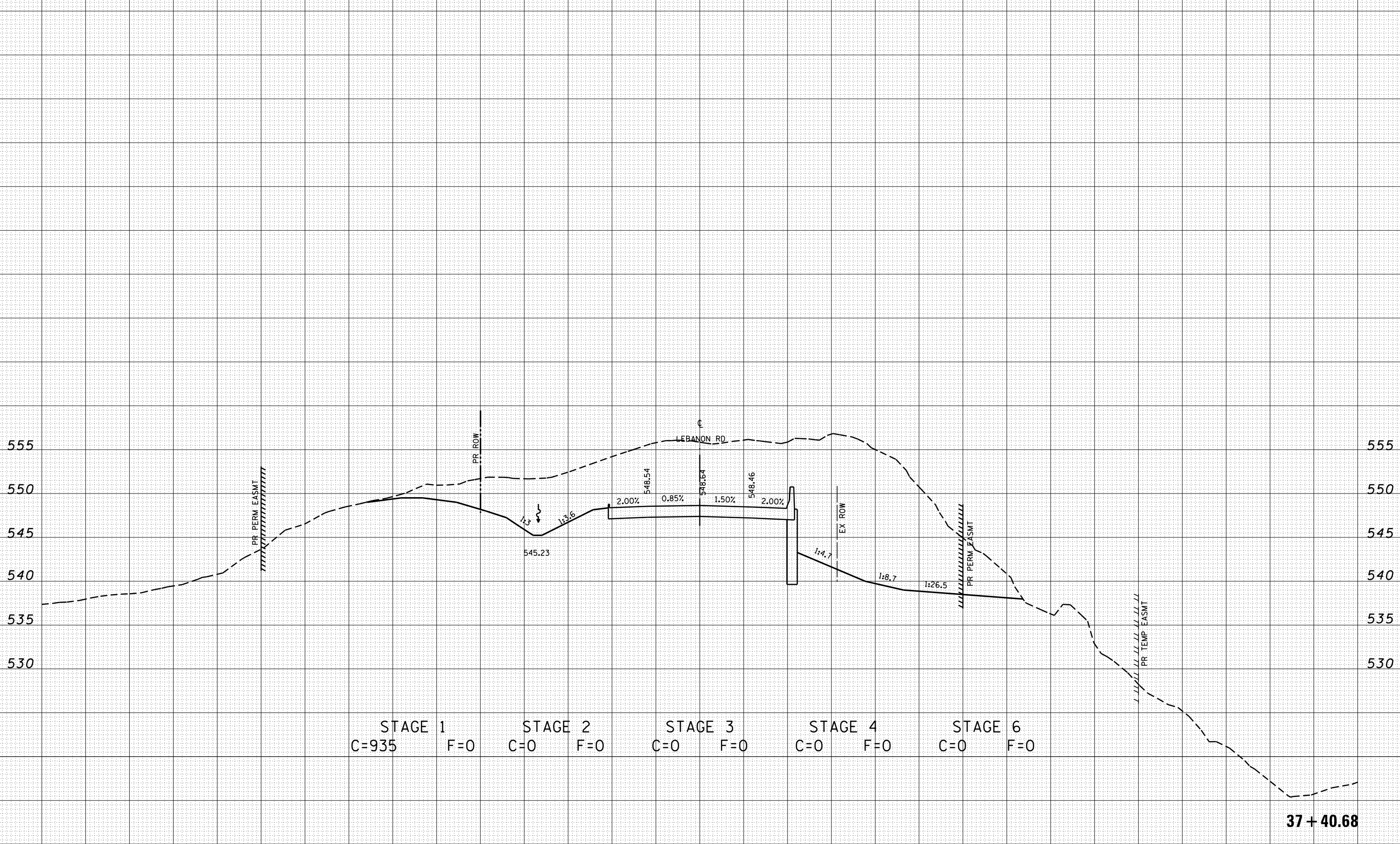


FILE NAME =	USER NAME = lnda	DESIGNED - SJC	REVISED -	COLLINSVILLE TOWNSHIP LEBANON ROAD OVER CSX RAILROAD	CROSS SECTIONS - LEBANON ROAD			F.A.S. RTE. 772	SECTION 10-04106-00-BR	COUNTY MADISON	TOTAL SHEETS 435	SHEET NO. 301
#FILE#	PLOT SCALE = 20.0000' / in.	DRAWN - LEC	REVISED -		SCALE: 1"=10'	SHEET NO. 28 OF 70 SHEETS	STA. 37+00.00 TO STA. 37+25.00	CONTRACT NO. 97790				
	PLOT DATE = 6/26/2023	CHECKED - LWJ	REVISED -									
		DATE - 05-19-22	REVISED -									

150 140 130 120 110 100 90 80 70 60 50 40 30 20 10 0 10 20 30 40 50 60 70 80 90 100 110 120 130 140 150

BY	DATE
SURVEYED	
PLOTTED	
TEMPLATE	
AREAS CHECKED	
FINAL SURVEY NO.	

BY	DATE
SURVEYED	
PLOTTED	
TEMPLATE	
AREAS CHECKED	
ORIGINAL SURVEY NO.	

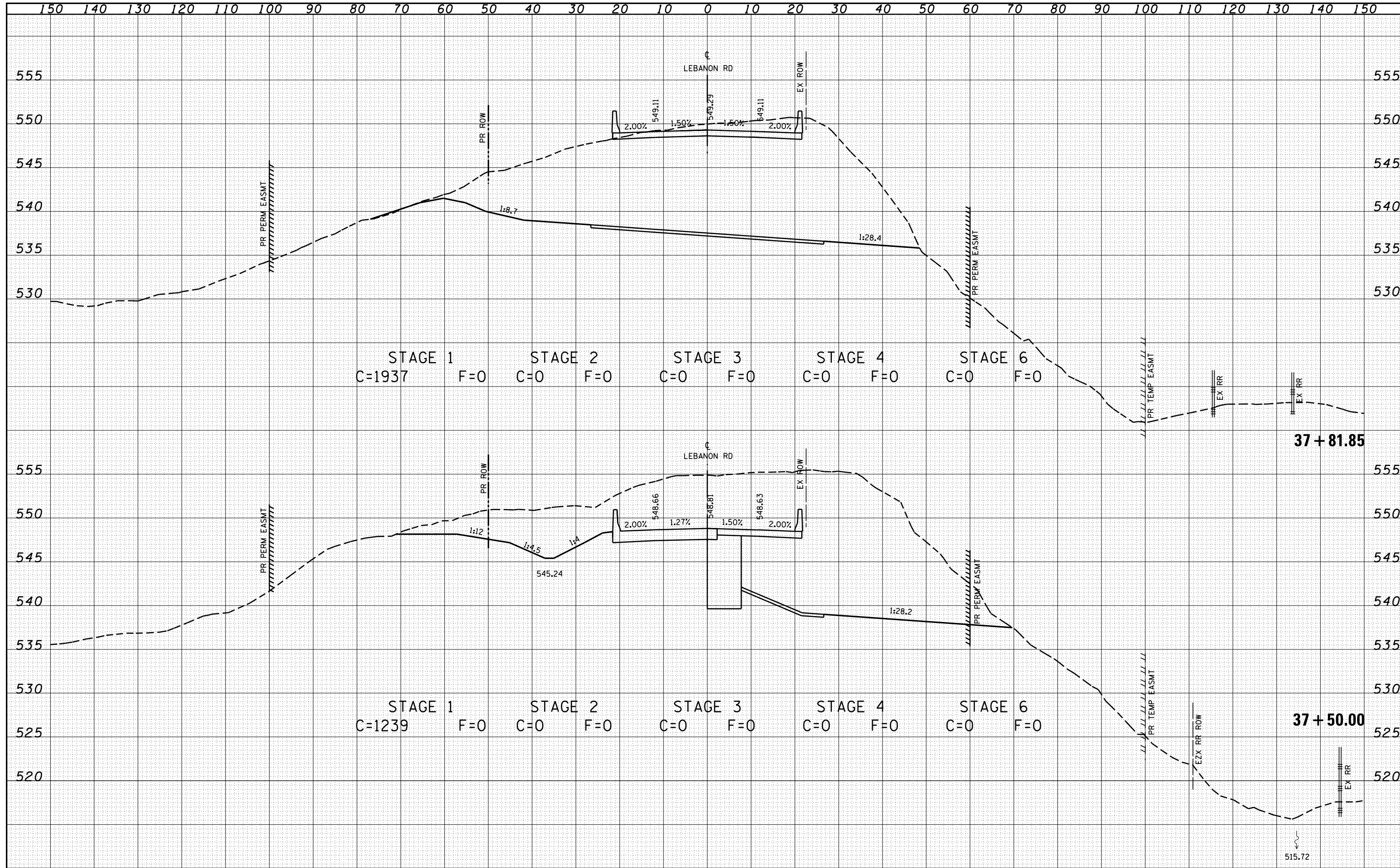


37 + 40.68

FILE NAME =	USER NAME = lnda	DESIGNED - SJC	REVISED -	<p align="center">COLLINSVILLE TOWNSHIP LEBANON ROAD OVER CSX RAILROAD</p>	CROSS SECTIONS - LEBANON ROAD			F.A.S. RTE.	SECTION	COUNTY	TOTAL SHEETS	SHEET NO.
#FILE#		DRAWN - LEC	REVISED -		772	10-04106-00-BR	MADISON	435	302			
	PLOT SCALE = 20.0000' / in.	CHECKED - LWJ	REVISED -		SCALE: 1"=10'	SHEET NO. 29 OF 70 SHEETS	STA. 37+40.68 TO STA. 37+40.68	CONTRACT NO. 97790				
	PLOT DATE = 6/26/2023	DATE - 05-19-22	REVISED -									

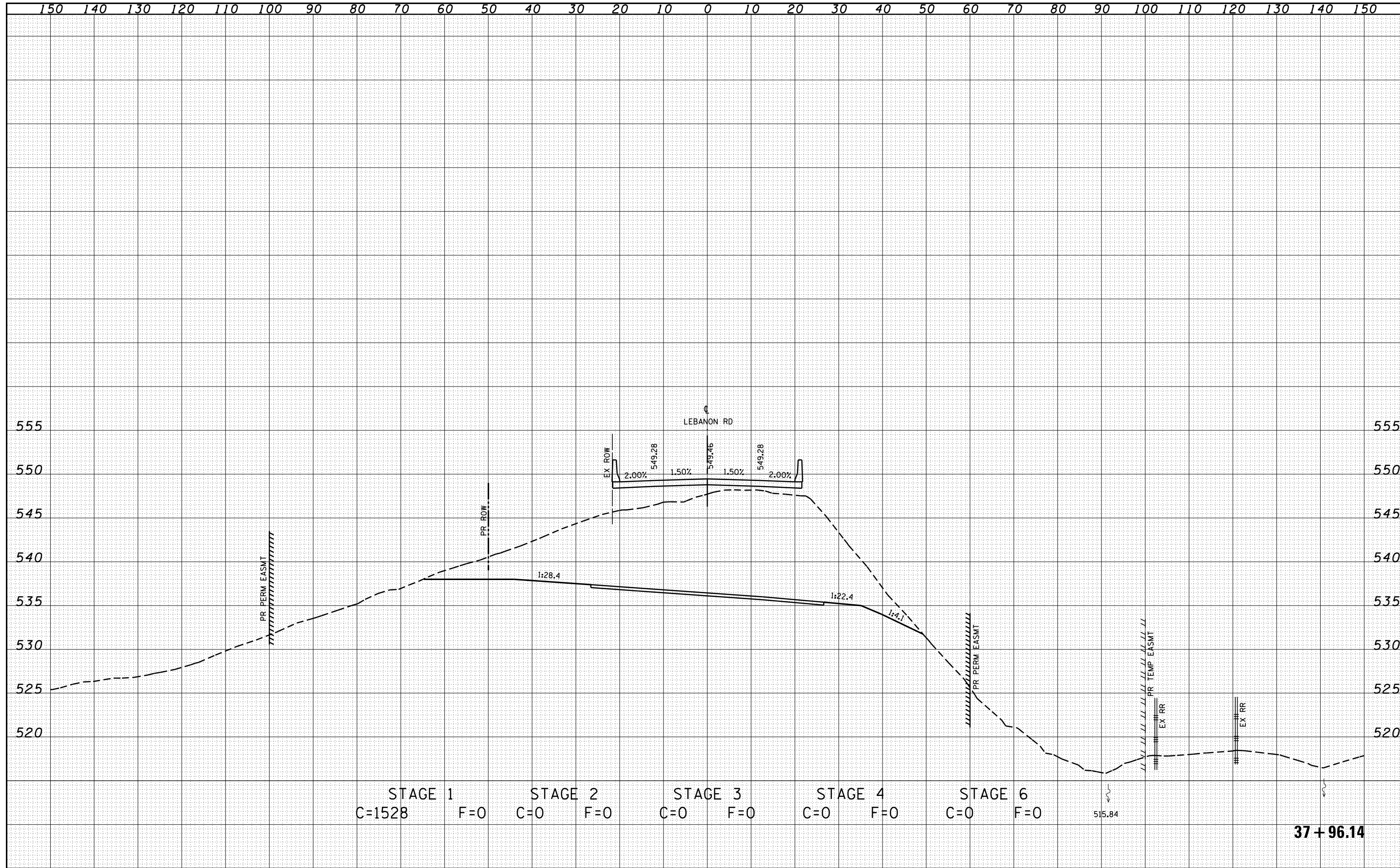
DATE	
BY	
FINAL SURVEY	SURVEYED
NOTE BOOK	PLOTTED
NO.	TEMPLATE
	AREAS CHECKED

DATE	
BY	
ORIGINAL SURVEY	SURVEYED
NOTE BOOK	PLOTTED
NO.	TEMPLATE
	AREAS CHECKED



DATE	
BY	
FINAL SURVEY	SURVEYED
NOTE BOOK	PLOTTED
NO.	TEMPLATE
	AREAS CHECKED

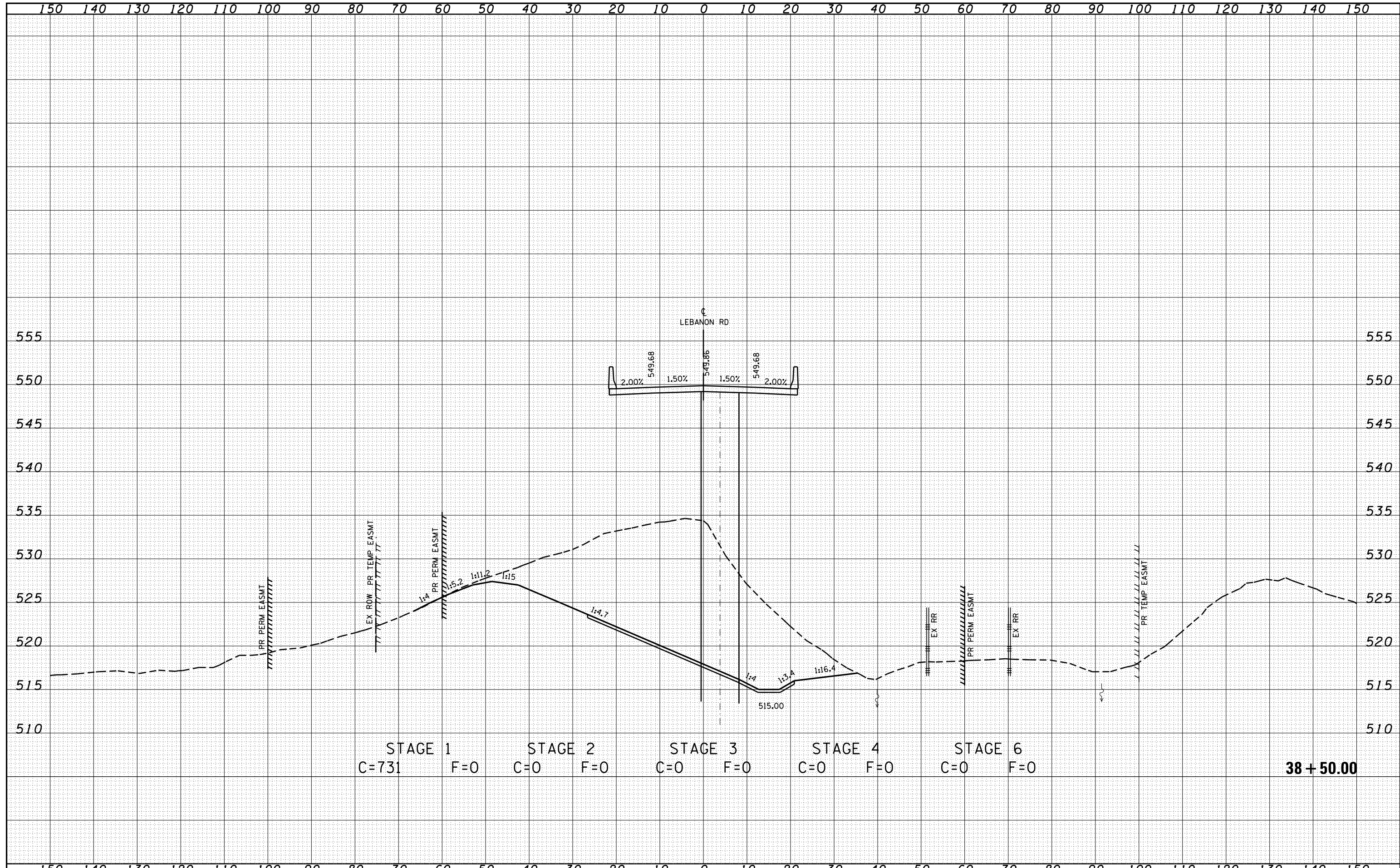
DATE	
BY	
ORIGINAL SURVEY	SURVEYED
NOTE BOOK	PLOTTED
NO.	TEMPLATE
	AREAS CHECKED



FILE NAME =	USER NAME = lnda	DESIGNED - SJC	REVISIED -	COLLINSVILLE TOWNSHIP LEBANON ROAD OVER CSX RAILROAD	CROSS SECTIONS - LEBANON ROAD			F.A.S. RTE. 772	SECTION 10-04106-00-BR	COUNTY MADISON	TOTAL SHEETS 435	SHEET NO. 304	
#FILE#	PLOT SCALE = 20.0000' / in.	CHECKED - LWJ	REVISIED -		SCALE: 1"=10'	SHEET NO. 31 OF 70 SHEETS	STA. 37+96.14 TO STA. 37+96.14	CONTRACT NO. 97790					
	PLOT DATE = 6/26/2023	DATE - 05-19-22	REVISIED -										

DATE	
BY	
SURVEYED	
PLOTTED	
TEMPLATE	
NOTE BOOK	
AREAS CHECKED	
NO.	

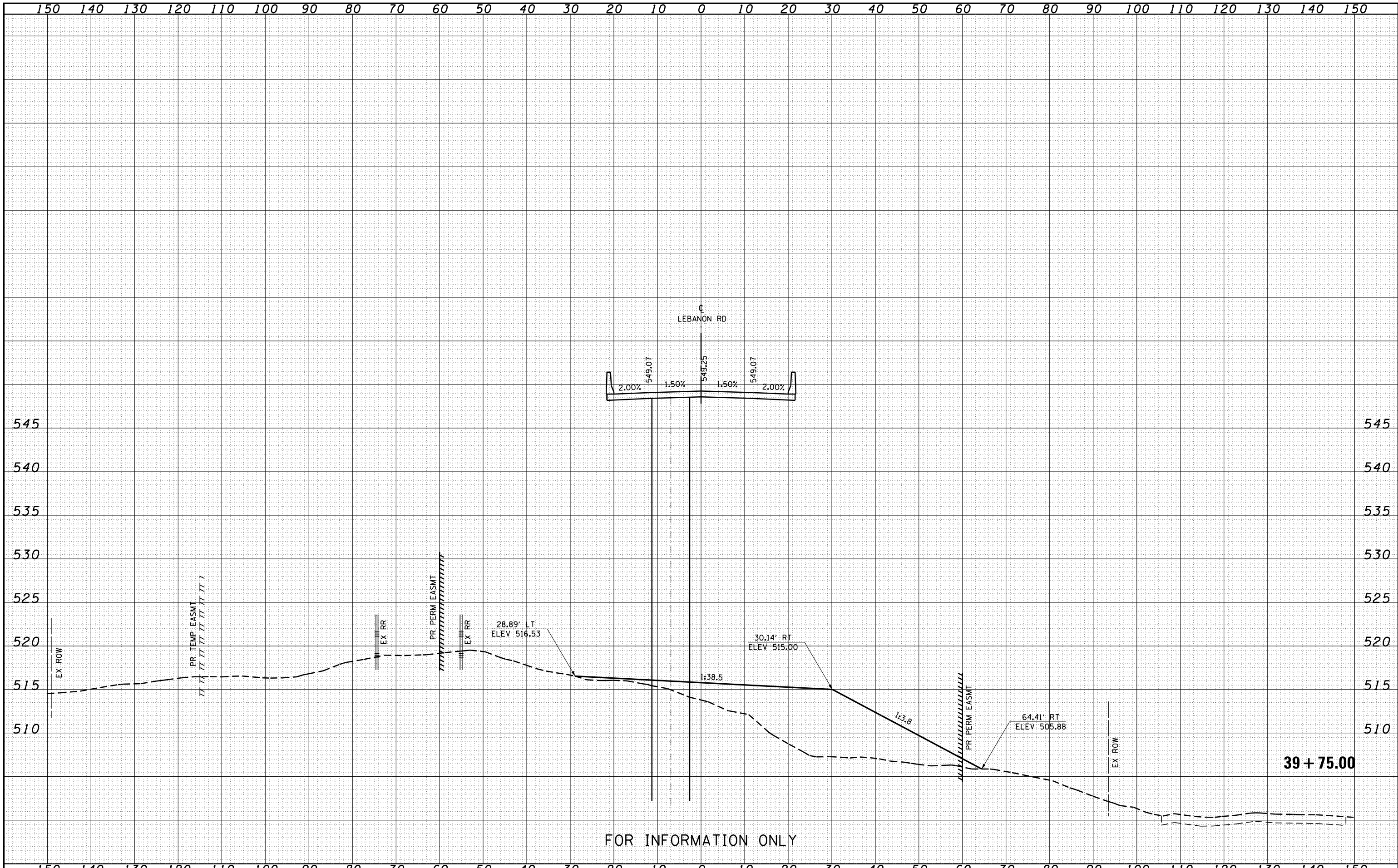
DATE	
BY	
SURVEYED	
PLOTTED	
TEMPLATE	
NOTE BOOK	
AREAS CHECKED	
NO.	



FILE NAME =	USER NAME = lnda	DESIGNED - SJC	REVISED -	COLLINSVILLE TOWNSHIP LEBANON ROAD OVER CSX RAILROAD	CROSS SECTIONS - LEBANON ROAD			F.A.S. RTE. 772	SECTION 10-04106-00-BR	COUNTY MADISON	TOTAL SHEETS 435	SHEET NO. 306
#FILE#	PLOT SCALE = 20.0000' / in.	DRAWN - LEC	REVISED -		SCALE: 1"=10'	SHEET NO. 33 OF 70 SHEETS	STA. 38+50.00 TO STA. 38+50.00	CONTRACT NO. 97790				
	PLOT DATE = 6/26/2023	CHECKED - LWJ	REVISED -									
		DATE - 05-19-22	REVISED -									

DATE	
BY	
SURVEYED	
PLOTTED	
TEMPLATE	
NOTE BOOK	
AREAS CHECKED	
NO.	

DATE	
BY	
SURVEYED	
PLOTTED	
TEMPLATE	
NOTE BOOK	
AREAS CHECKED	
NO.	

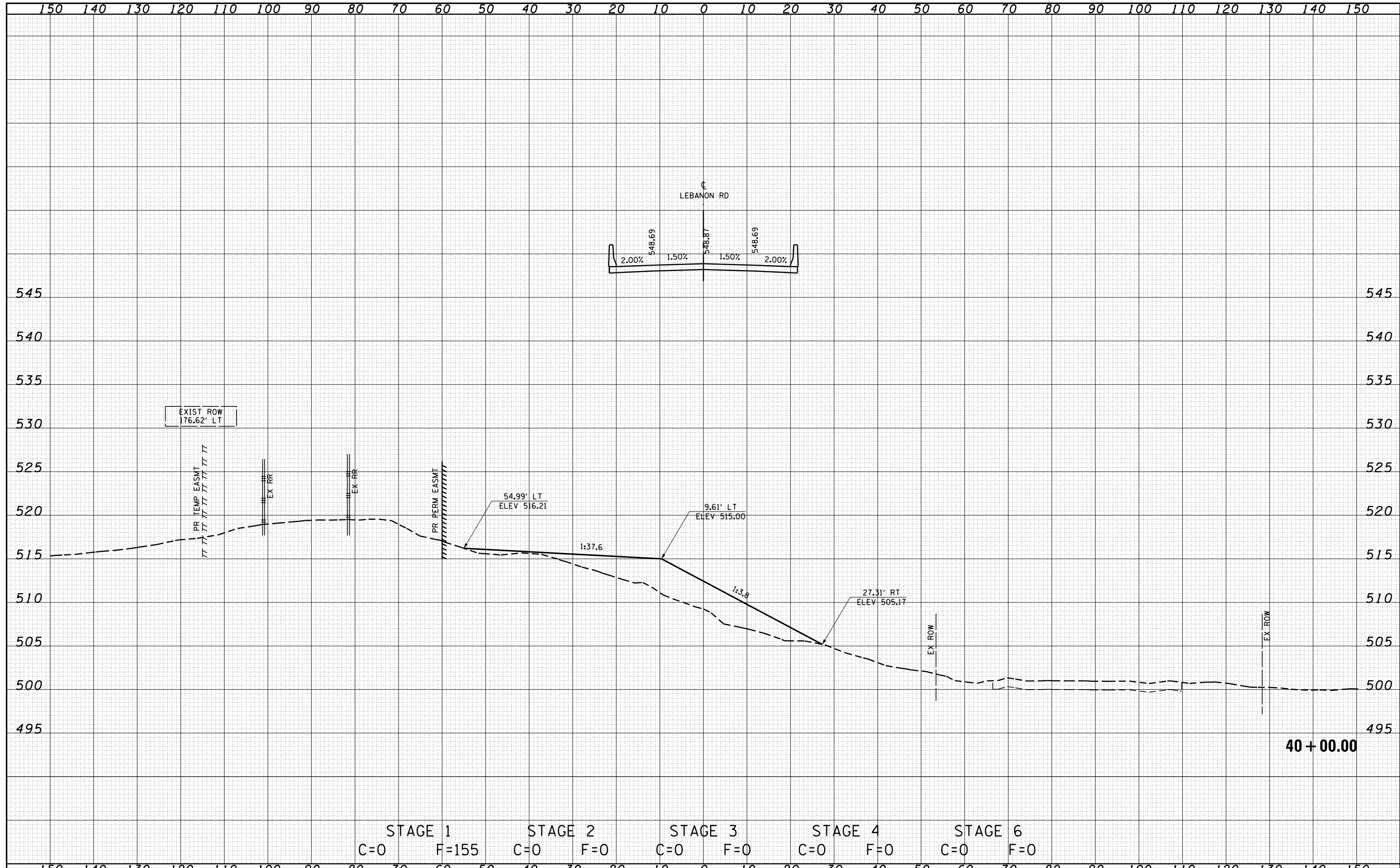


FOR INFORMATION ONLY

FILE NAME =	USER NAME = lnda	DESIGNED - SJC	REVISED -	COLLINSVILLE TOWNSHIP LEBANON ROAD OVER CSX RAILROAD	CROSS SECTIONS - LEBANON ROAD			F.A.S. RTE.	SECTION	COUNTY	TOTAL SHEETS	SHEET NO.
#FILE#		DRAWN - LEC	REVISED -		772	10-04106-00-BR	MADISON	435	309	CONTRACT NO. 97790		
		CHECKED - LWJ	REVISED -		SCALE: 1"=10'	SHEET NO. 36 OF 70 SHEETS	STA. 39+75.00 TO STA. 39+75.00					
		DATE - 05-19-22	REVISED -									

DATE	
BY	
SURVEYED	
PLOTTED	
TEMPLATE	
NOTE BOOK	
AREAS CHECKED	
NO.	

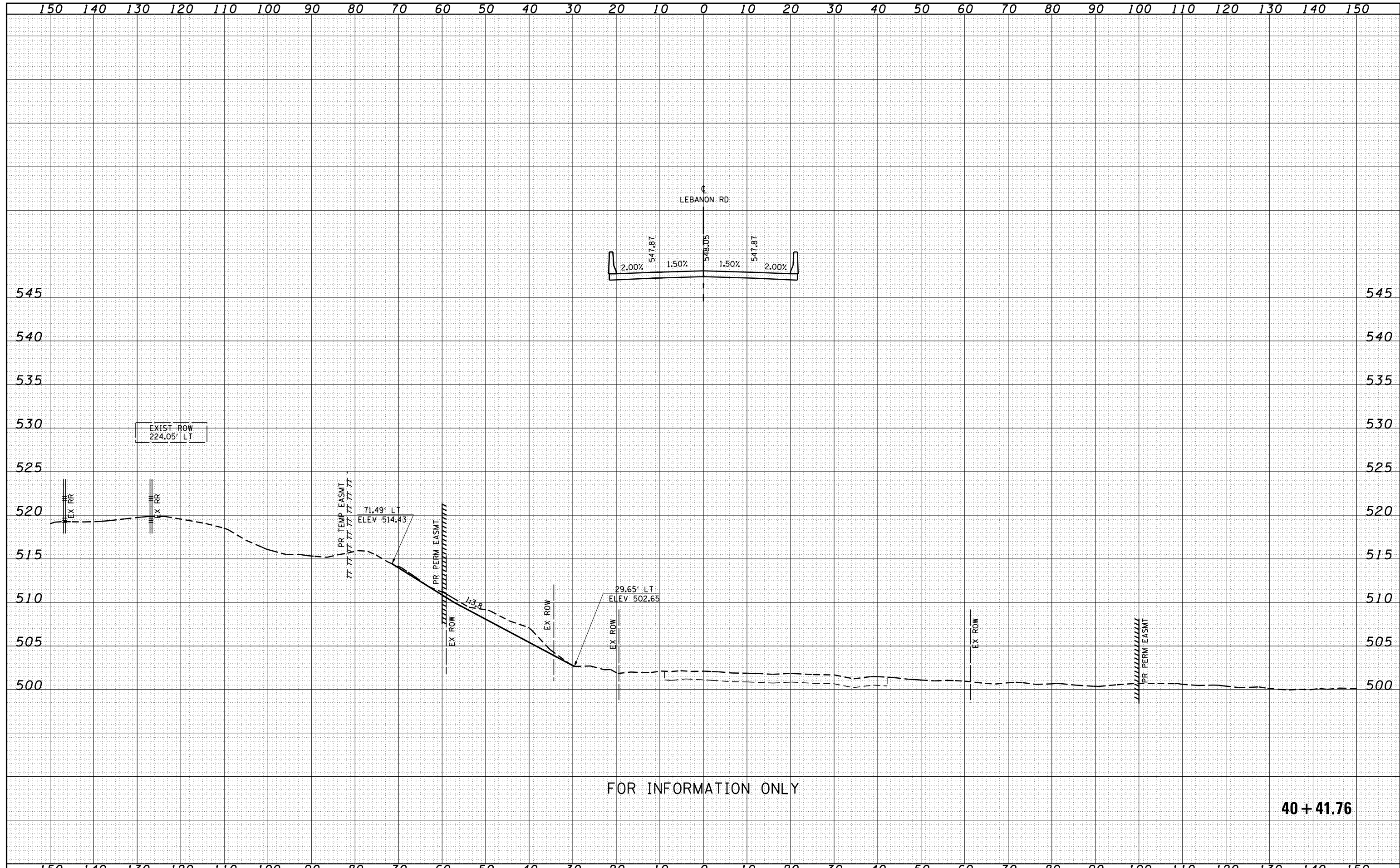
DATE	
BY	
SURVEYED	
PLOTTED	
TEMPLATE	
NOTE BOOK	
AREAS CHECKED	
NO.	



FILE NAME =	USER NAME = lnda	DESIGNED - SJC	REVISED -	COLLINSVILLE TOWNSHIP LEBANON ROAD OVER CSX RAILROAD	CROSS SECTIONS - LEBANON ROAD		F.A.S. RTE. 772	SECTION 10-04106-00-BR	COUNTY MADISON	TOTAL SHEETS 435	SHEET NO. 310	
#FILE#	PLOT SCALE = 20.0000' / in.	DRAWN - LEC	REVISED -		SCALE: 1"=10'	SHEET NO. 37 OF 70 SHEETS	STA. 40+00.00 TO STA. 40+00.00	CONTRACT NO. 97790				
	PLOT DATE = 6/26/2023	CHECKED - LWJ	REVISED -									
		DATE - 05-19-22	REVISED -									

DATE	
BY	
FINAL SURVEY	SURVEYED
NOTE BOOK	PLOTTED
NO.	TEMPLATE
	AREAS
	CHECKED

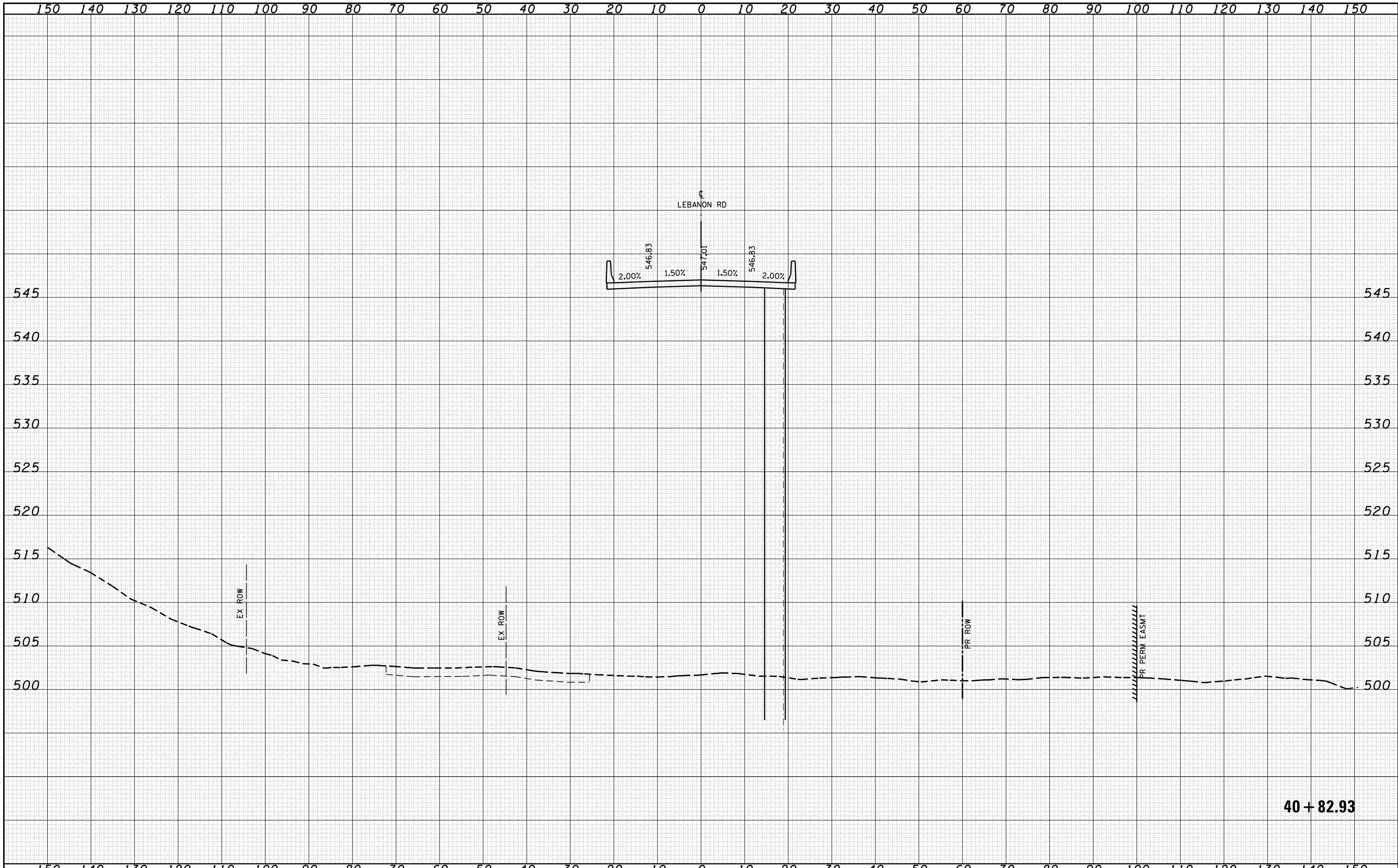
DATE	
BY	
ORIGINAL SURVEY	SURVEYED
NOTE BOOK	PLOTTED
NO.	TEMPLATE
	AREAS
	CHECKED



FILE NAME =	USER NAME = lnda	DESIGNED - SJC	REVISED -	COLLINSVILLE TOWNSHIP LEBANON ROAD OVER CSX RAILROAD	CROSS SECTIONS - LEBANON ROAD	F.A.S. RTE.	SECTION	COUNTY	TOTAL SHEETS	SHEET NO.	
#FILE#	PLOT SCALE = 20.0000' / in.	DRAWN - LEC	REVISED -			772	10-04106-00-BR	MADISON	435	312	
	PLOT DATE = 6/26/2023	CHECKED - LWJ	REVISED -			CONTRACT NO. 97790					
		DATE - 05-19-22	REVISED -			SCALE: 1"=10'	SHEET NO. 39 OF 70 SHEETS	STA. 40+41.76	TO STA. 40+41.76		

BY	DATE

BY	DATE



FILE NAME =	USER NAME = lnda

DESIGNED - SJC	REVISED -
DRAWN - LEC	REVISED -
CHECKED - LWJ	REVISED -
DATE - 05-19-22	REVISED -

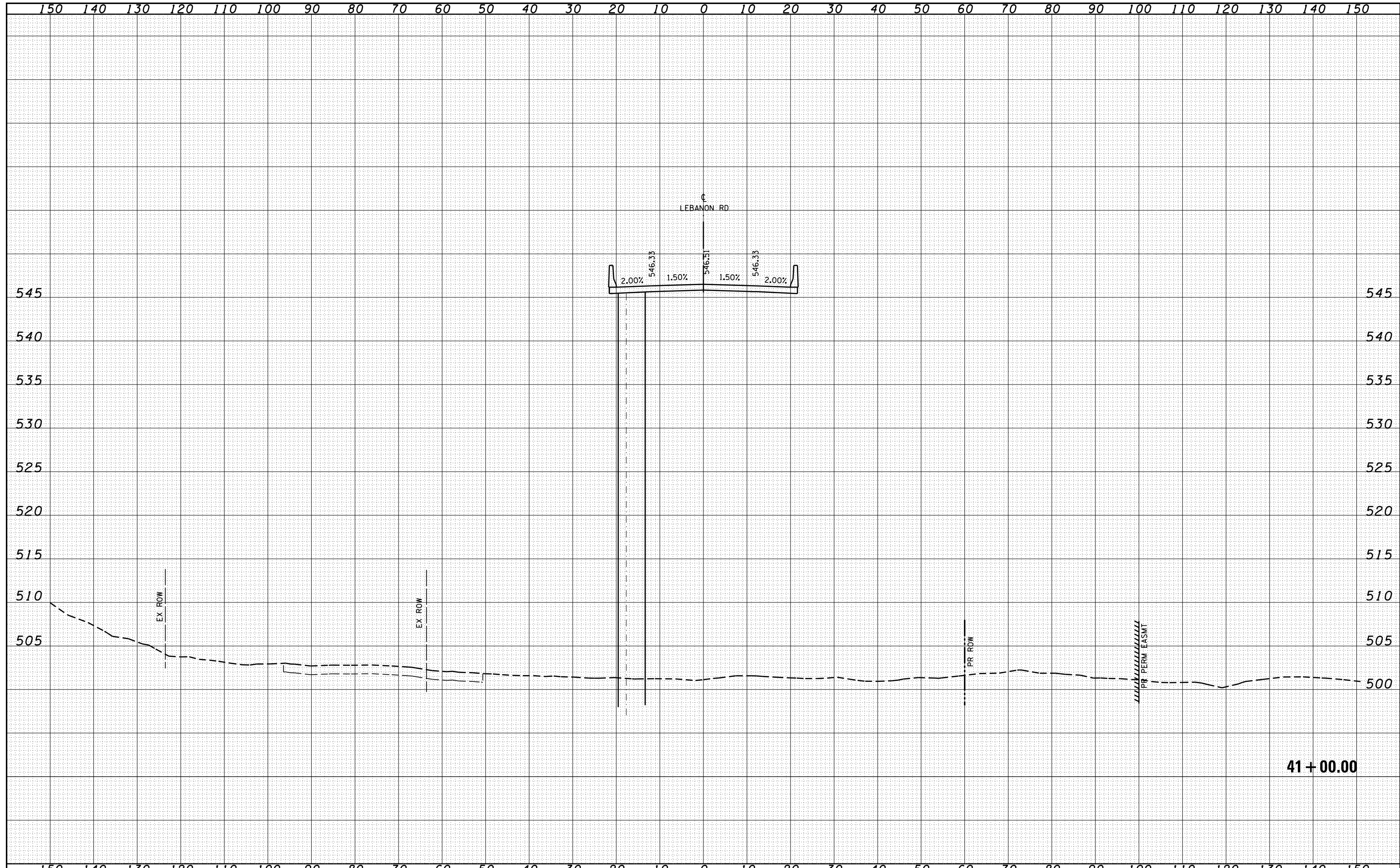
COLLINSVILLE TOWNSHIP
LEBANON ROAD OVER CSX RAILROAD

CROSS SECTIONS - LEBANON ROAD		
SCALE: 1"=10'	SHEET NO. 41 OF 70 SHEETS	STA. 40+82.93 TO STA. 40+82.93

F.A.S. RTE.	SECTION	COUNTY	TOTAL SHEETS	SHEET NO.
772	10-04106-00-BR	MADISON	435	314
CONTRACT NO. 97790				

BY	DATE
FINAL SURVEY	SURVEYED
NOTE BOOK	PLOTTED
NO.	TEMPLATE
	AREAS
	CHECKED

BY	DATE
ORIGINAL SURVEY	SURVEYED
NOTE BOOK	PLOTTED
NO.	TEMPLATE
	AREAS
	CHECKED



**COLLINSVILLE TOWNSHIP
LEBANON ROAD OVER CSX RAILROAD**

CROSS SECTIONS - LEBANON ROAD

FILE NAME =
#FILE#

USER NAME = lnda
DESIGNED - SJC
DRAWN - LEC
CHECKED - LWJ
DATE - 05-19-22

REVISIED -
REVISIED -
REVISIED -
REVISIED -

SCALE: 1"=10'
SHEET NO. 42 OF 70 SHEETS
STA. 41+00.00 TO STA. 41+00.00

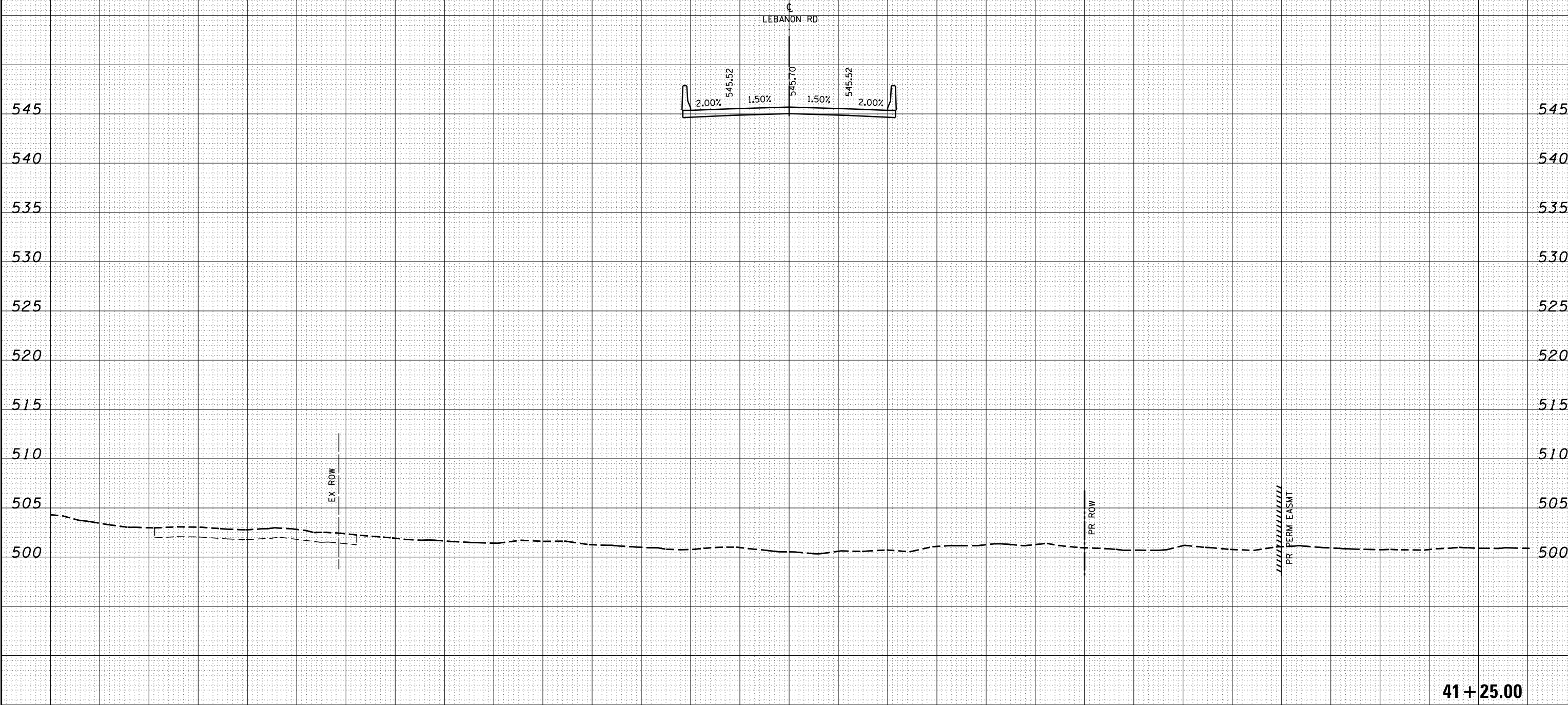
F.A.S. RTE.	SECTION	COUNTY	TOTAL SHEETS	SHEET NO.
772	10-04106-00-BR	MADISON	435	315
CONTRACT NO. 97790				

41 + 00.00

150 140 130 120 110 100 90 80 70 60 50 40 30 20 10 0 10 20 30 40 50 60 70 80 90 100 110 120 130 140 150

DATE	
BY	
SURVEYED	
PLOTTED	
TEMPLATE	
AREAS CHECKED	
FINAL SURVEY	
NOTE BOOK	
NO.	

DATE	
BY	
SURVEYED	
PLOTTED	
TEMPLATE	
AREAS CHECKED	
ORIGINAL SURVEY	
NOTE BOOK	
NO.	



FILE NAME =
#FILE#

USER NAME = lnda
PLOT SCALE = 20.0000' / in.
PLOT DATE = 6/26/2023

DESIGNED - SJC
DRAWN - LEC
CHECKED - LWJ
DATE - 05-19-22

REVISED -
REVISED -
REVISED -
REVISED -

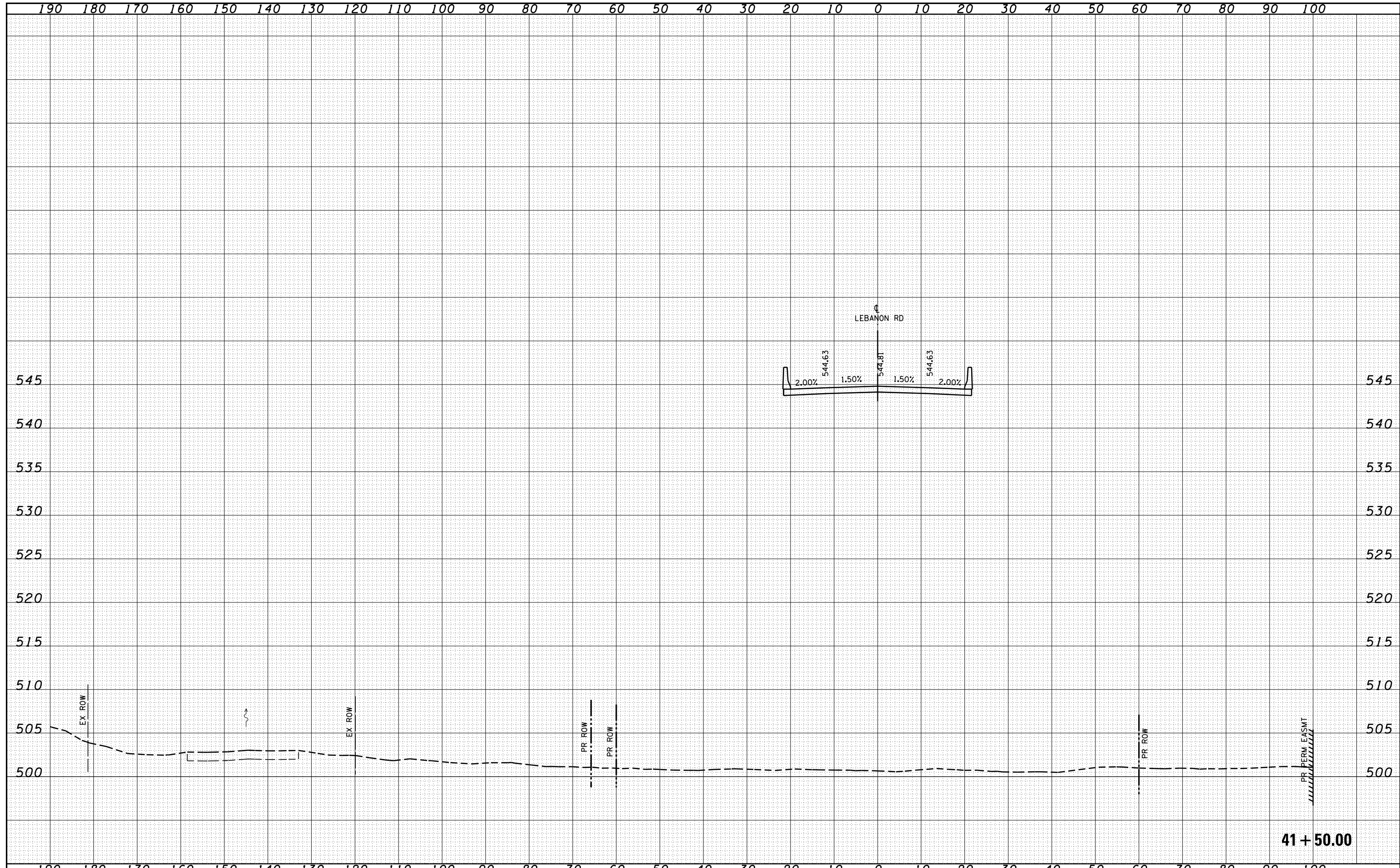
COLLINSVILLE TOWNSHIP
LEBANON ROAD OVER CSX RAILROAD

CROSS SECTIONS - LEBANON ROAD
SCALE: 1"=10'
SHEET NO. 43 OF 70 SHEETS
STA. 41+25.00 TO STA. 41.25.00

F.A.S. RTE.	SECTION	COUNTY	TOTAL SHEETS	SHEET NO.
772	10-04106-00-BR	MADISON	435	316
CONTRACT NO. 97790				

DATE	
BY	
ORIGINAL SURVEY	SURVEYED
NOTE BOOK	PLOTTED
NO.	TEMPLATE
	AREAS CHECKED

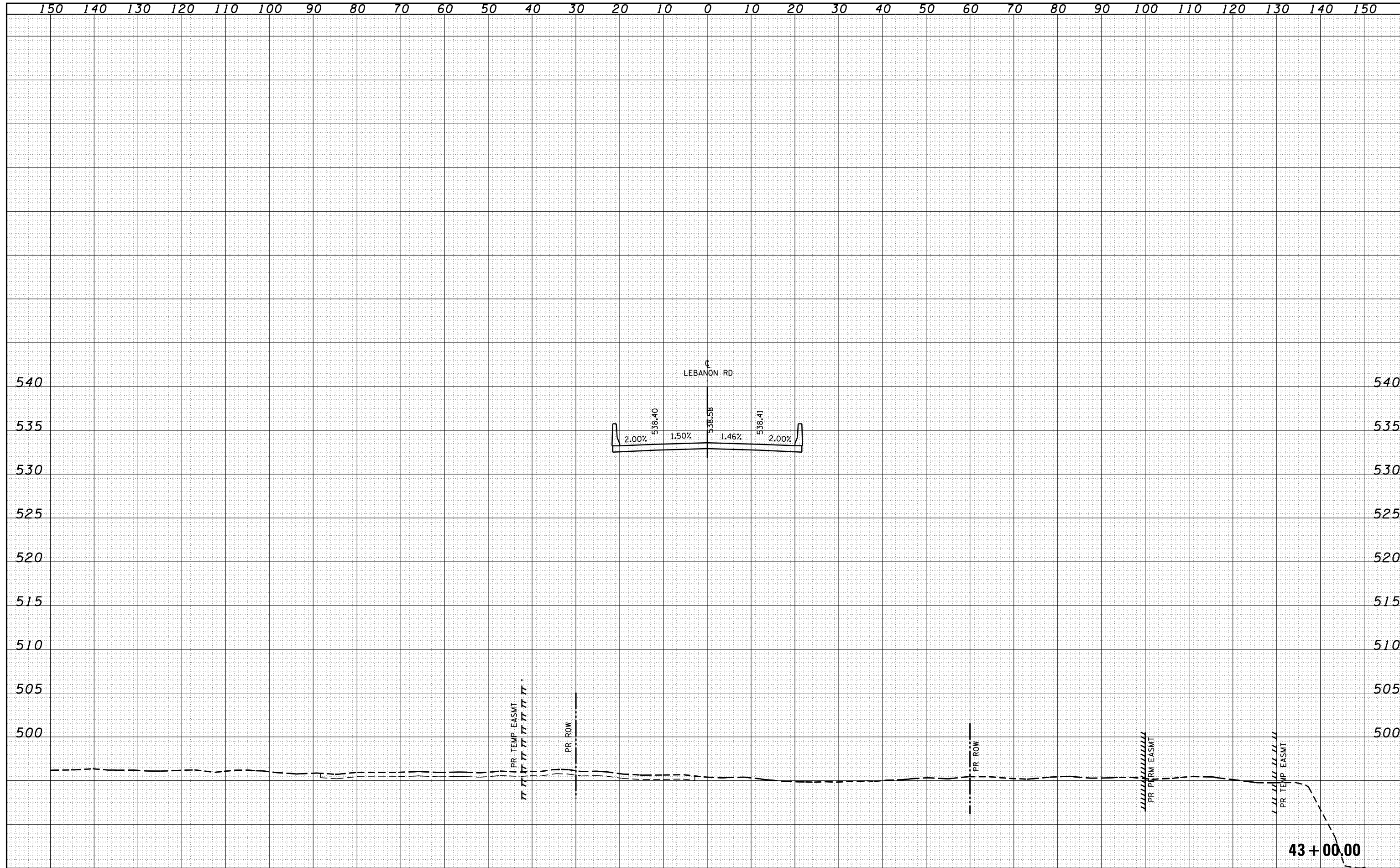
DATE	
BY	
ORIGINAL SURVEY	SURVEYED
NOTE BOOK	PLOTTED
NO.	TEMPLATE
	AREAS CHECKED



FILE NAME =	USER NAME = lnda	DESIGNED - SJC	REVISIED -	COLLINSVILLE TOWNSHIP LEBANON ROAD OVER CSX RAILROAD	CROSS SECTIONS - LEBANON ROAD			F.A.S. RTE.	SECTION	COUNTY	TOTAL SHEETS	SHEET NO.
#FILE#		DRAWN - LEC	REVISIED -		772	10-04106-00-BR	MADISON	435	317	CONTRACT NO. 97790		
		CHECKED - LWJ	REVISIED -		SCALE: 1"=10'	SHEET NO. 44 OF 70 SHEETS	STA. 41+50.00	TO STA. 41+50.00				
		DATE - 05-19-22	REVISIED -									

DATE	
BY	
ORIGINAL SURVEY	SURVEYED
NOTE BOOK	PLOTTED
NO.	TEMPLATE
	AREAS
	CHECKED

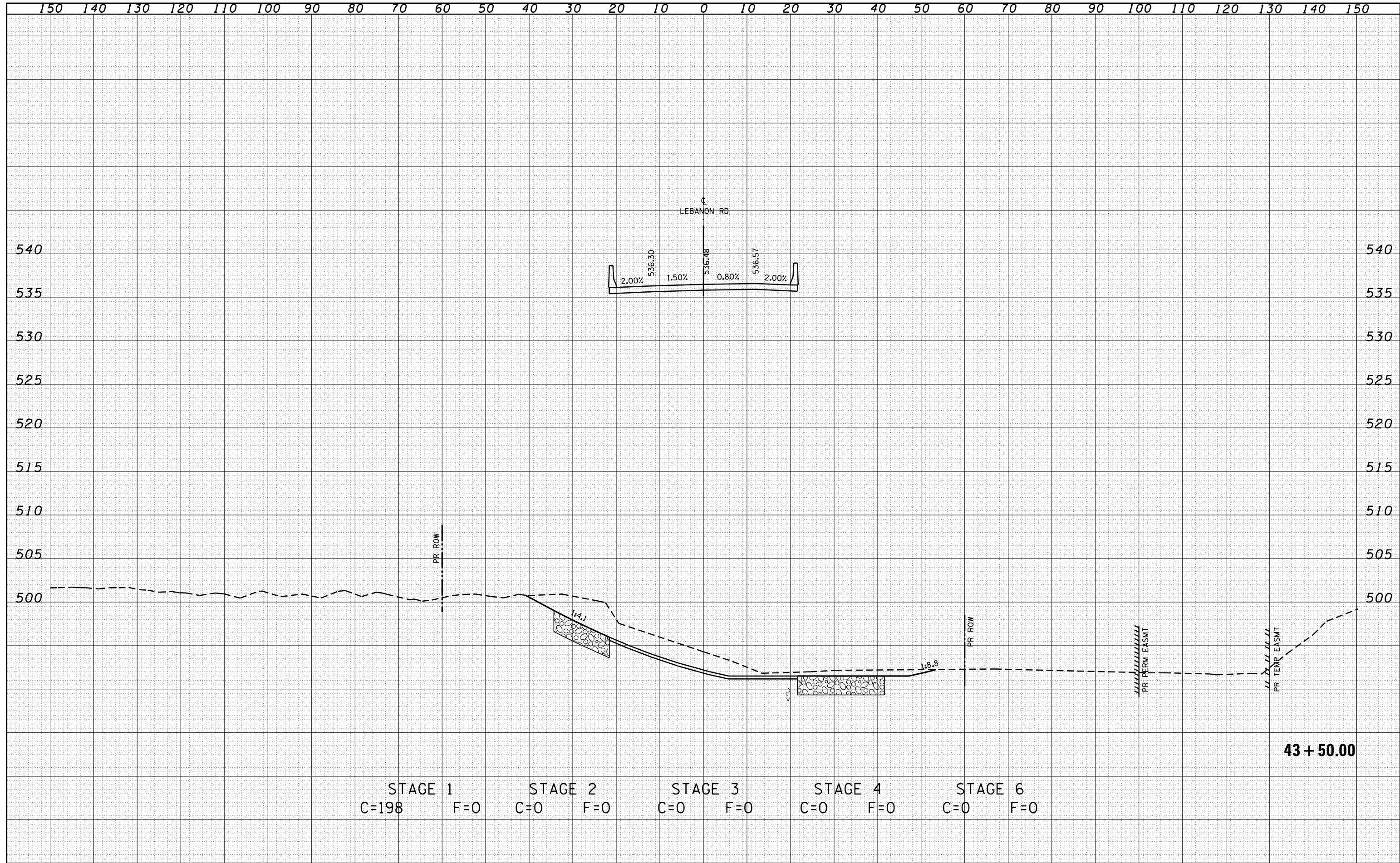
DATE	
BY	
ORIGINAL SURVEY	SURVEYED
NOTE BOOK	PLOTTED
NO.	TEMPLATE
	AREAS
	CHECKED



FILE NAME =	USER NAME = lnda	DESIGNED - SJC	REVISD -	COLLINSVILLE TOWNSHIP LEBANON ROAD OVER CSX RAILROAD	CROSS SECTIONS - LEBANON ROAD			F.A.S. RTE.	SECTION	COUNTY	TOTAL SHEETS	SHEET NO.
#FILE#		DRAWN - LEC	REVISD -		772	10-04106-00-BR	MADISON	435	320	CONTRACT NO. 97790		
		CHECKED - LWJ	REVISD -		SCALE: 1"=10'	SHEET NO. 47 OF 70 SHEETS	STA. 43+00.00 TO STA. 43+00.00					
		DATE - 05-19-22	REVISD -									

DATE	
BY	
FINAL SURVEY	SURVEYED
NOTE BOOK	PLOTTED
NO.	TEMPLATE
	AREAS
	CHECKED

DATE	
BY	
ORIGINAL SURVEY	SURVEYED
NOTE BOOK	PLOTTED
NO.	TEMPLATE
	AREAS
	CHECKED



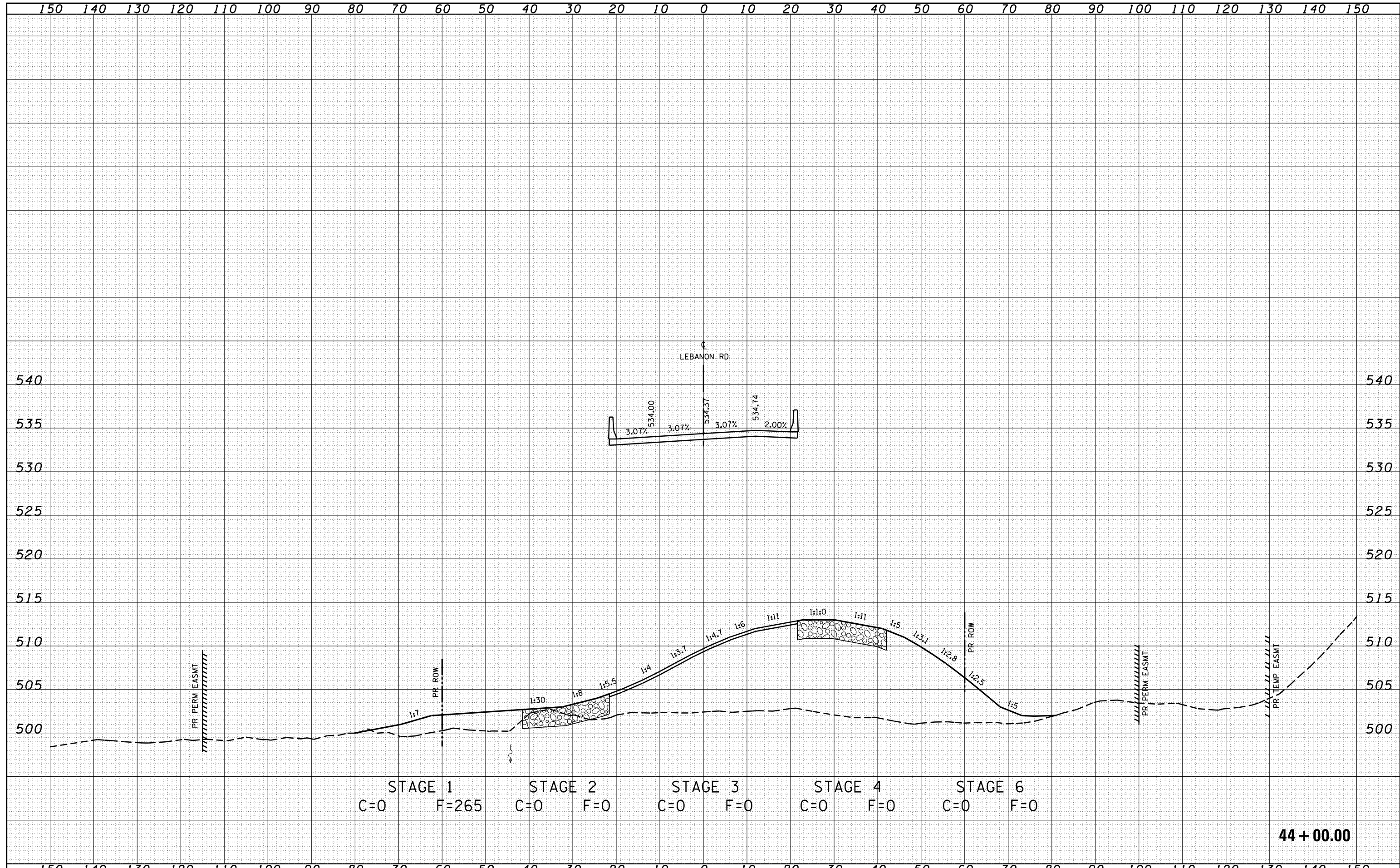
STAGE 1 C=198 F=0
 STAGE 2 C=0 F=0
 STAGE 3 C=0 F=0
 STAGE 4 C=0 F=0
 STAGE 6 C=0 F=0

43 + 50.00

FILE NUMBER NAME = 1snda	DESIGNED - SJC	REVISD -	COLLINSVILLE TOWNSHIP LEBANON ROAD OVER CSX RAILROAD	CROSS SECTIONS - LEBANON ROAD		F.A.S. RTE. 772	SECTION 10-04106-00-BR	COUNTY MADISON	TOTAL SHEETS 435	SHEET NO. 321
#FILE#	DRAWN - LEC	REVISD -		SCALE: 1"=10'	SHEET NO. 48 OF 70 SHEETS	STA. 43+50.00 TO STA. 43+50.00	CONTRACT NO. 97790			
	CHECKED - LWJ	REVISD -								
	DATE - 05-19-22	REVISD -								

DATE	
BY	
SURVEYED	
PLOTTED	
TEMPLATE	
AREAS	
CHECKED	
FINAL SURVEY	
NOTE BOOK	
NO.	

DATE	
BY	
SURVEYED	
PLOTTED	
TEMPLATE	
AREAS	
CHECKED	
ORIGINAL SURVEY	
NOTE BOOK	
NO.	



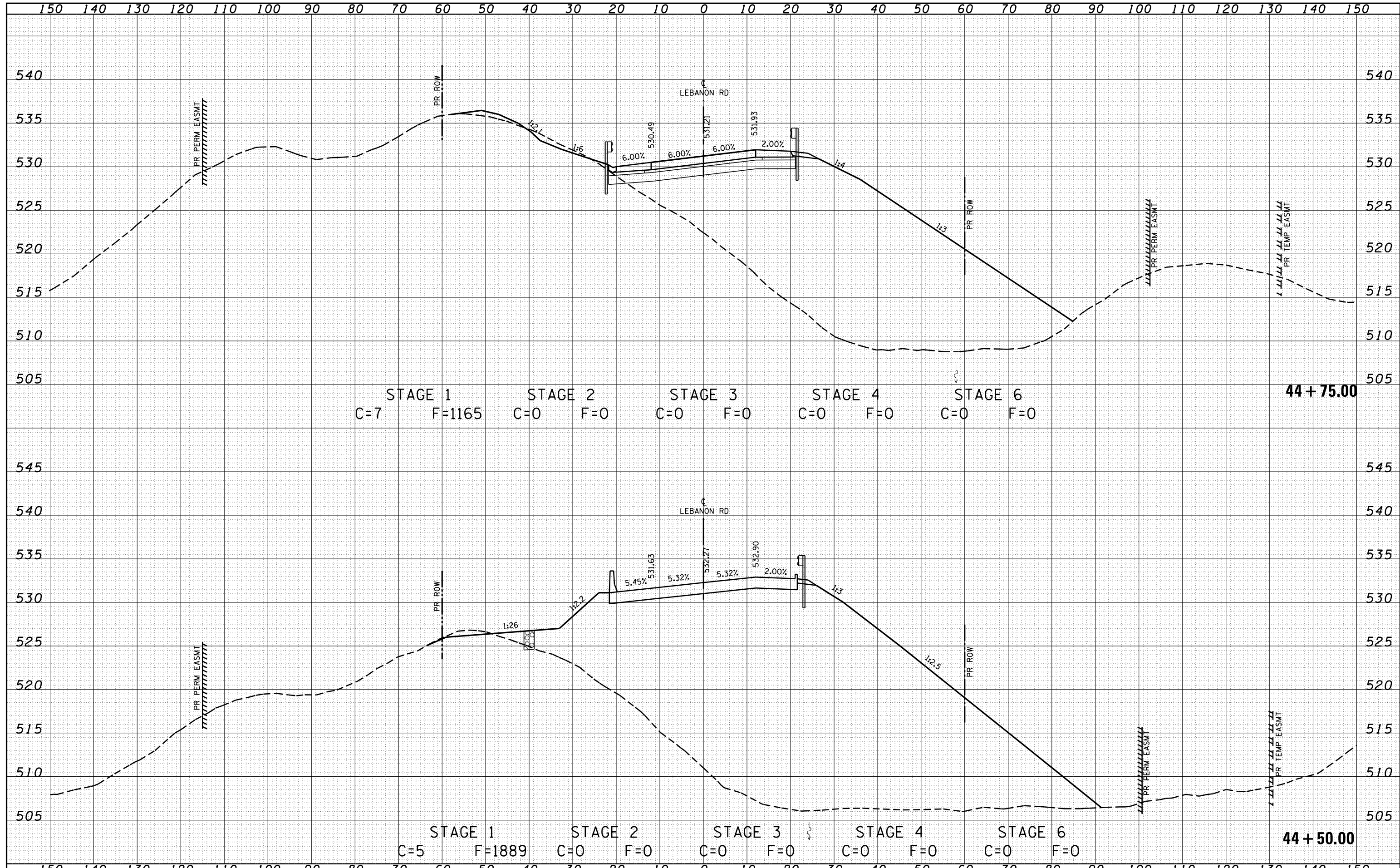
STAGE 1 C=0 F=265
 STAGE 2 C=0 F=0
 STAGE 3 C=0 F=0
 STAGE 4 C=0 F=0
 STAGE 6 C=0 F=0

44 + 00.00

FILE NAME =	USER NAME = lnda	DESIGNED - SJC	REVISED -	COLLINSVILLE TOWNSHIP LEBANON ROAD OVER CSX RAILROAD	CROSS SECTIONS - LEBANON ROAD			F.A.S. RTE. 772	SECTION 10-04106-00-BR	COUNTY MADISON	TOTAL SHEETS 435	SHEET NO. 322
#FILE#	PLOT SCALE = 20.0000' / in.	DRAWN - LEC	REVISED -		SCALE: 1"=10'	SHEET NO. 49 OF 76 SHEETS	STA. 44+00.00 TO STA. 44+00.00	CONTRACT NO. 97790				
	PLOT DATE = 6/26/2023	CHECKED - LWJ	REVISED -									
		DATE - 05-19-22	REVISED -									

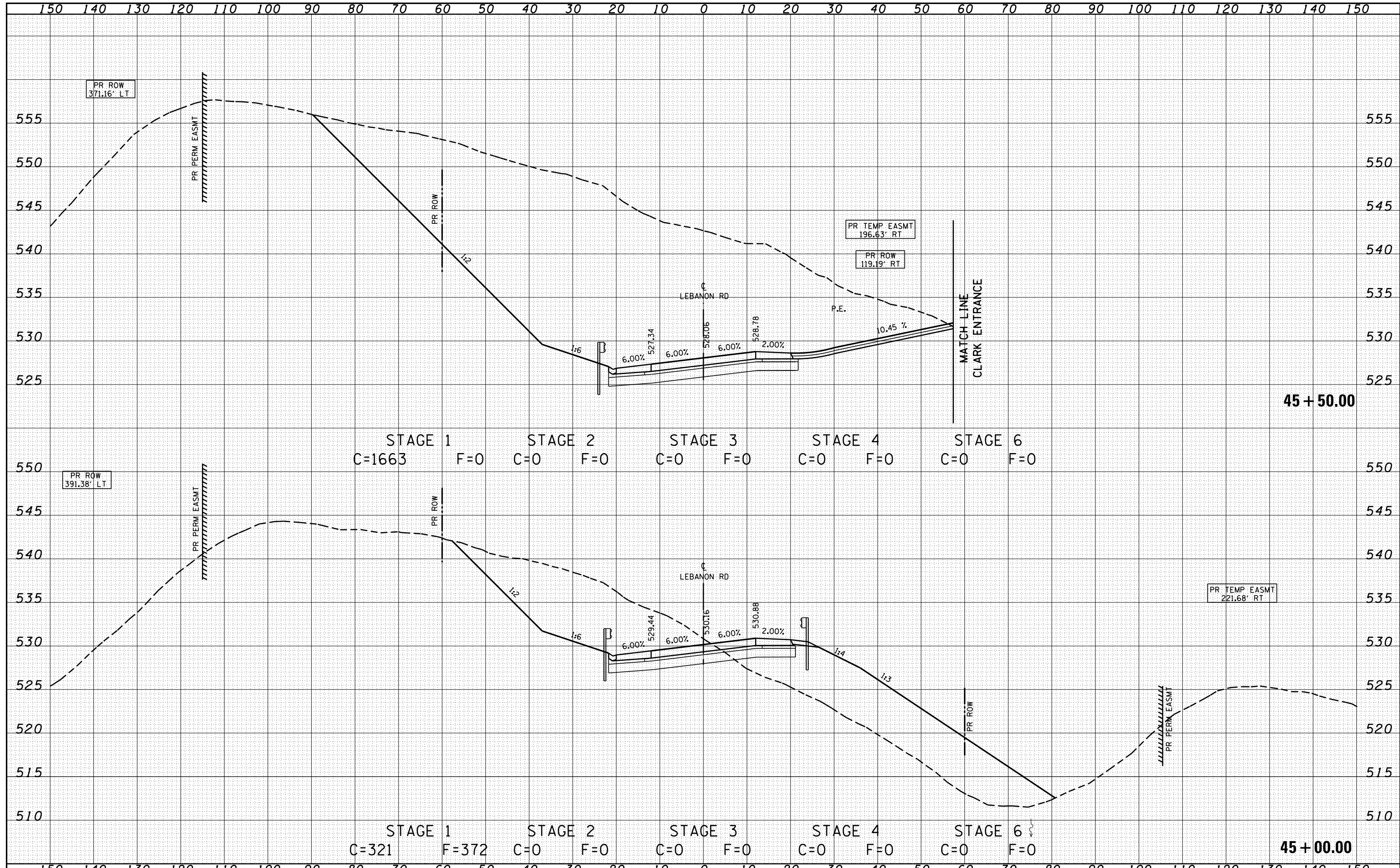
DATE	
BY	
FINAL SURVEY	SURVEYED
NOTE BOOK	PLOTTED
NO.	TEMPLATE
	AREAS CHECKED

DATE	
BY	
ORIGINAL SURVEY	SURVEYED
NOTE BOOK	PLOTTED
NO.	TEMPLATE
	AREAS CHECKED



DATE	
BY	
FINAL SURVEY	
NO.:	
SURVEYED	
PLOTTED	
TEMPLATE	
AREAS	
CHECKED	

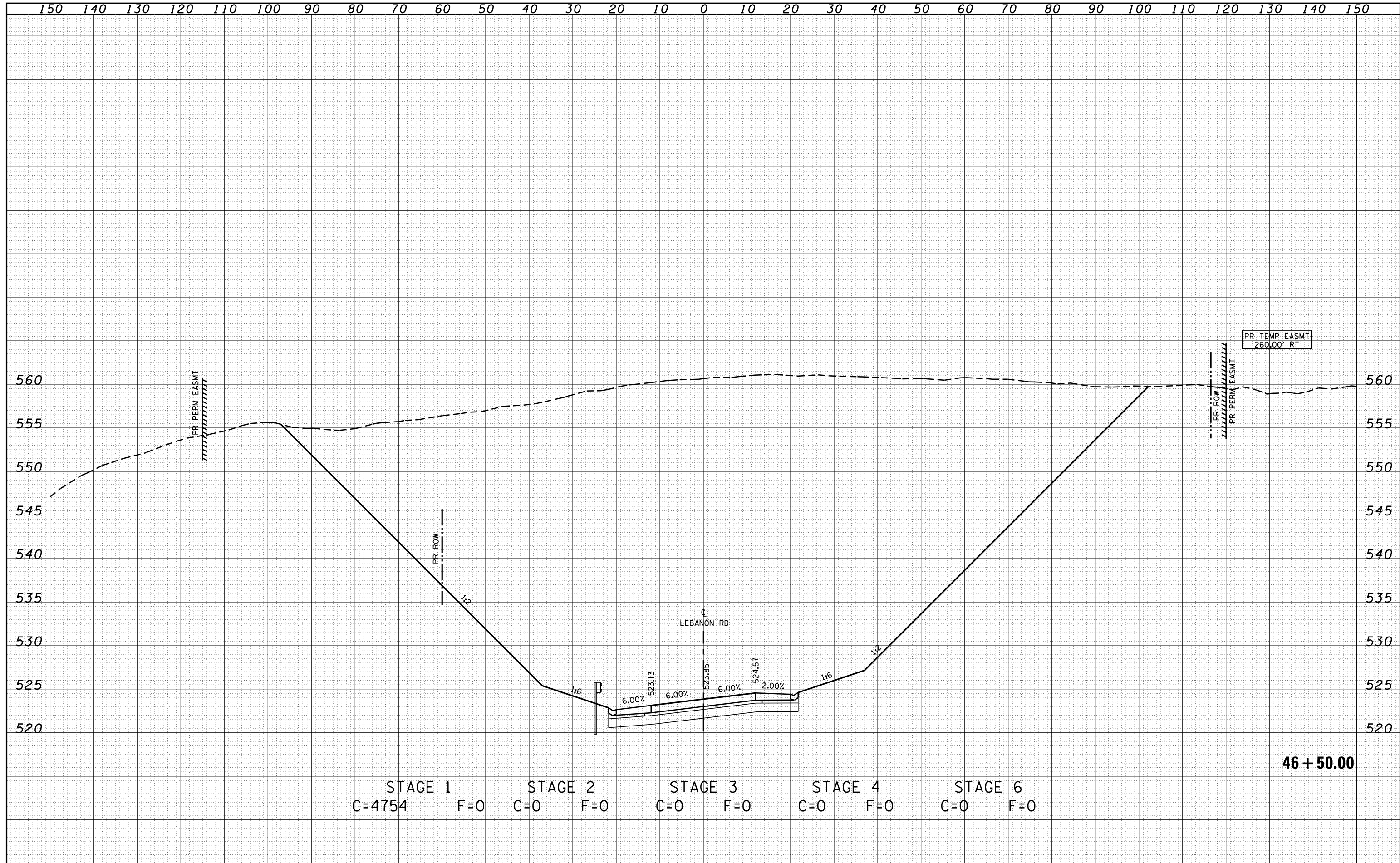
DATE	
BY	
ORIGINAL SURVEY	
NO.:	
SURVEYED	
PLOTTED	
TEMPLATE	
AREAS	
CHECKED	



FILE NAME =	USER NAME = lnda	DESIGNED - SJC	REVISED -	COLLINSVILLE TOWNSHIP LEBANON ROAD OVER CSX RAILROAD	CROSS SECTIONS - LEBANON ROAD			F.A.S. RTE. 772	SECTION 10-04106-00-BR	COUNTY MADISON	TOTAL SHEETS 435	SHEET NO. 324
#FILE#	PLOT SCALE = 20.0000' / in.	DRAWN - LEC	REVISED -		SCALE: 1"=10'	SHEET NO. 51 OF 70 SHEETS	STA. 45+00.00 TO STA. 45+50.00	CONTRACT NO. 97790				
	PLOT DATE = 6/26/2023	CHECKED - LWJ	REVISED -									
		DATE - 05-19-22	REVISED -									

DATE	
BY	
FINAL SURVEY	SURVEYED
NOTE BOOK	PLOTTED
NO.	TEMPLATE
	AREAS CHECKED

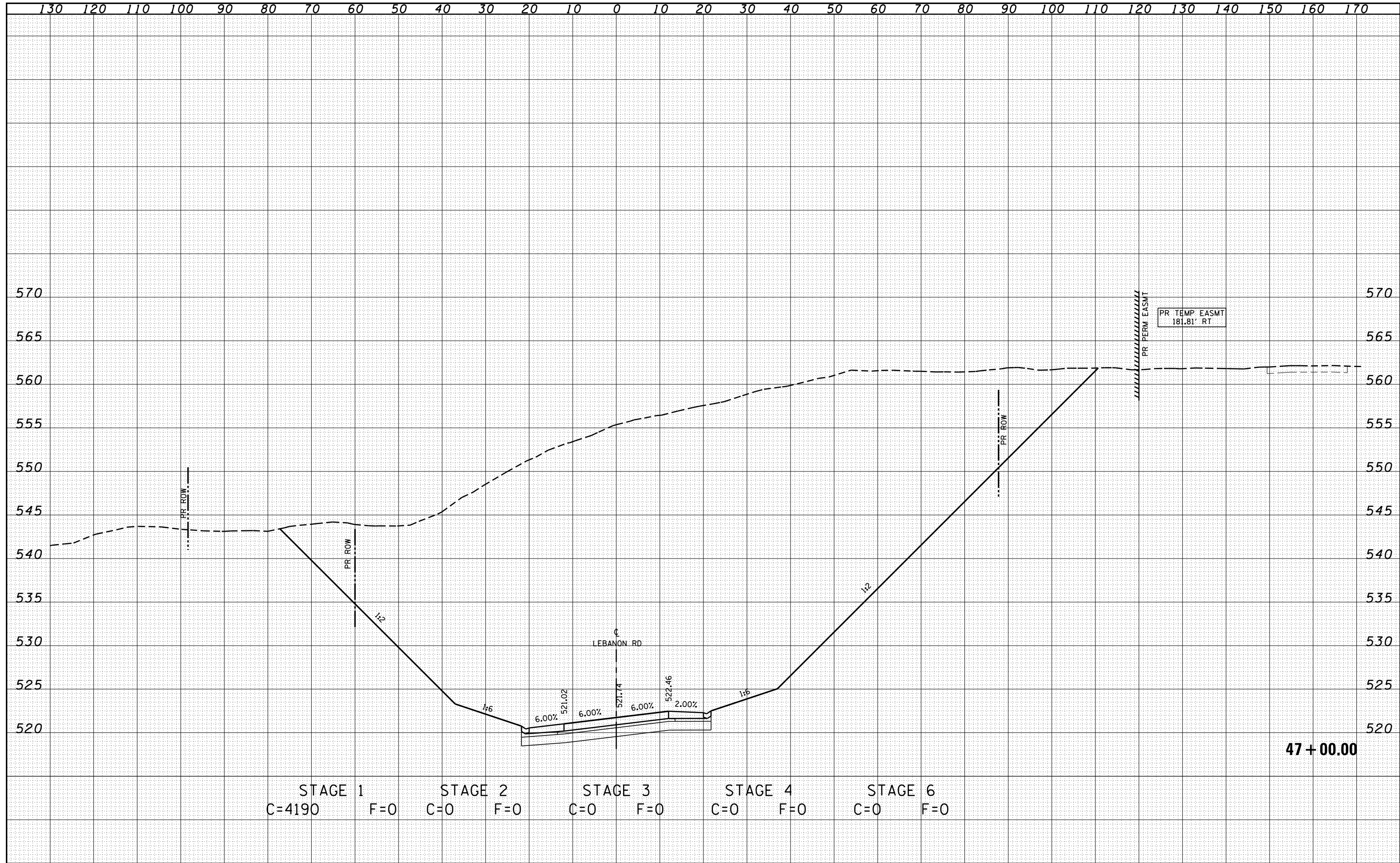
DATE	
BY	
ORIGINAL SURVEY	SURVEYED
NOTE BOOK	PLOTTED
NO.	TEMPLATE
	AREAS CHECKED



FILE NAME =	USER NAME = lnda	DESIGNED - SJC	REVISED -	COLLINSVILLE TOWNSHIP LEBANON ROAD OVER CSX RAILROAD	CROSS SECTIONS - LEBANON ROAD		F.A.S. RTE. 772	SECTION 10-04106-00-BR	COUNTY MADISON	TOTAL SHEETS 435	SHEET NO. 326	
#FILE#	PLOT SCALE = 20.0000' / in.	DRAWN - LEC	REVISED -		SCALE: 1"=10'	SHEET NO. 53 OF 70 SHEETS	STA. 46+50.00 TO STA. 46+50.00	CONTRACT NO. 97790				
	PLOT DATE = 6/26/2023	CHECKED - LWJ	REVISED -									
		DATE - 05-19-22	REVISED -									

DATE	
BY	
ORIGINAL SURVEY NO.	
SURVEYED	
PLOTTED	
TEMPLATE	
AREAS CHECKED	
NOTE BOOK	
AREAS CHECKED	

DATE	
BY	
ORIGINAL SURVEY NO.	
SURVEYED	
PLOTTED	
TEMPLATE	
AREAS CHECKED	
NOTE BOOK	
AREAS CHECKED	

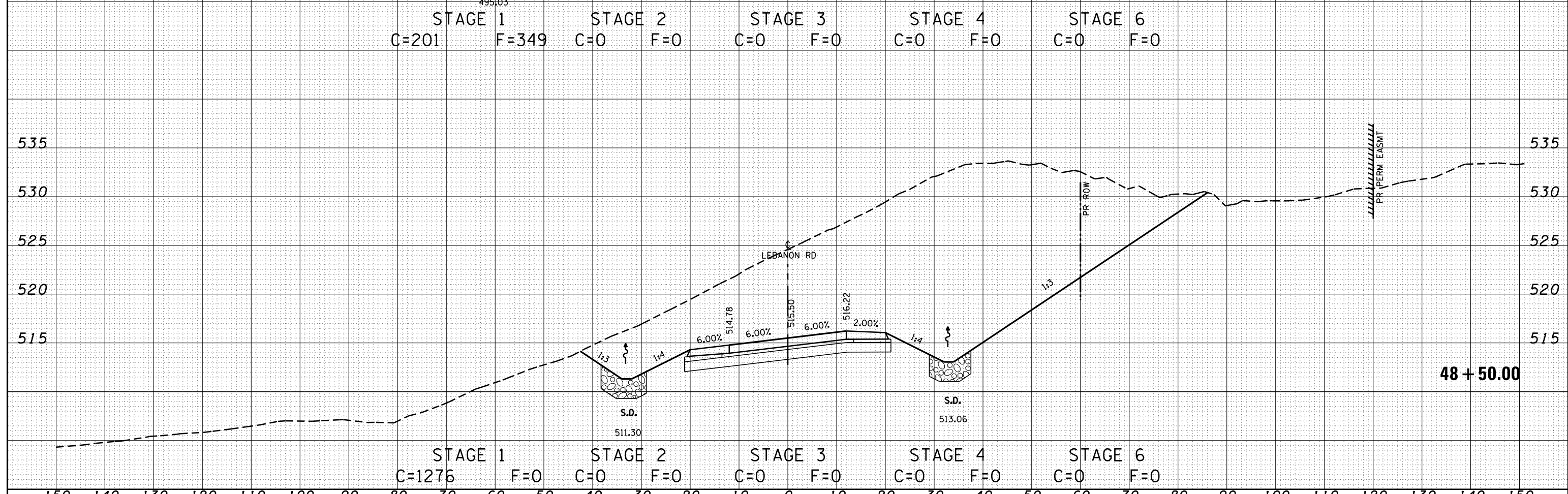
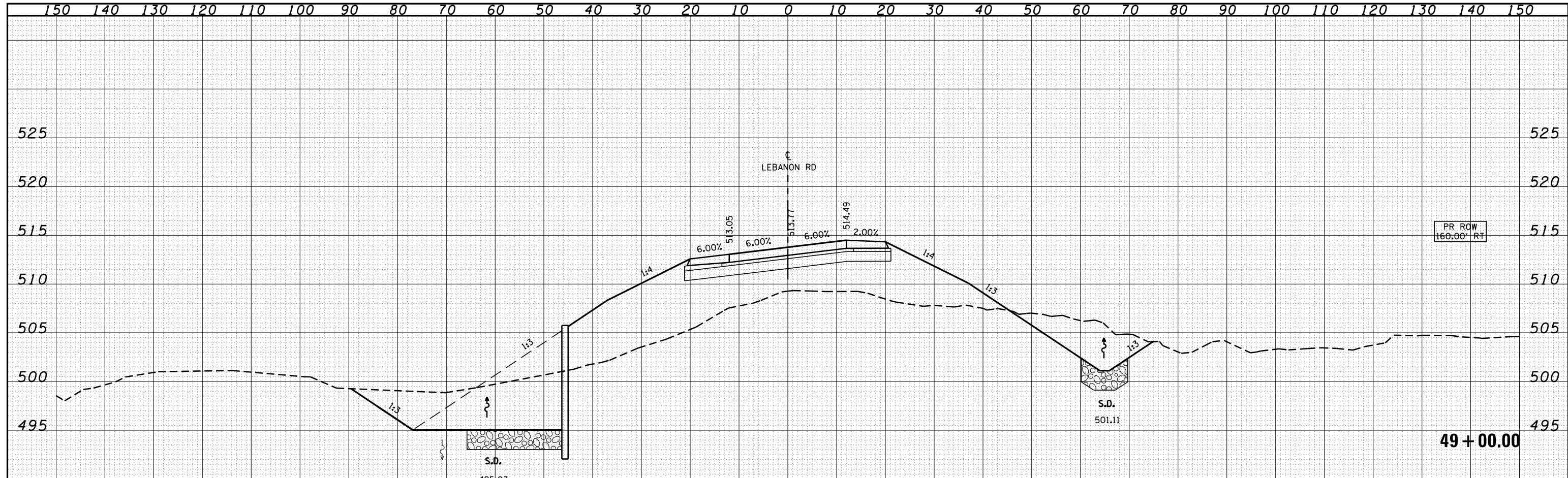


STAGE 1 STAGE 2 STAGE 3 STAGE 4 STAGE 6
 C=4190 F=0 C=0 F=0 C=0 F=0 C=0 F=0 C=0 F=0

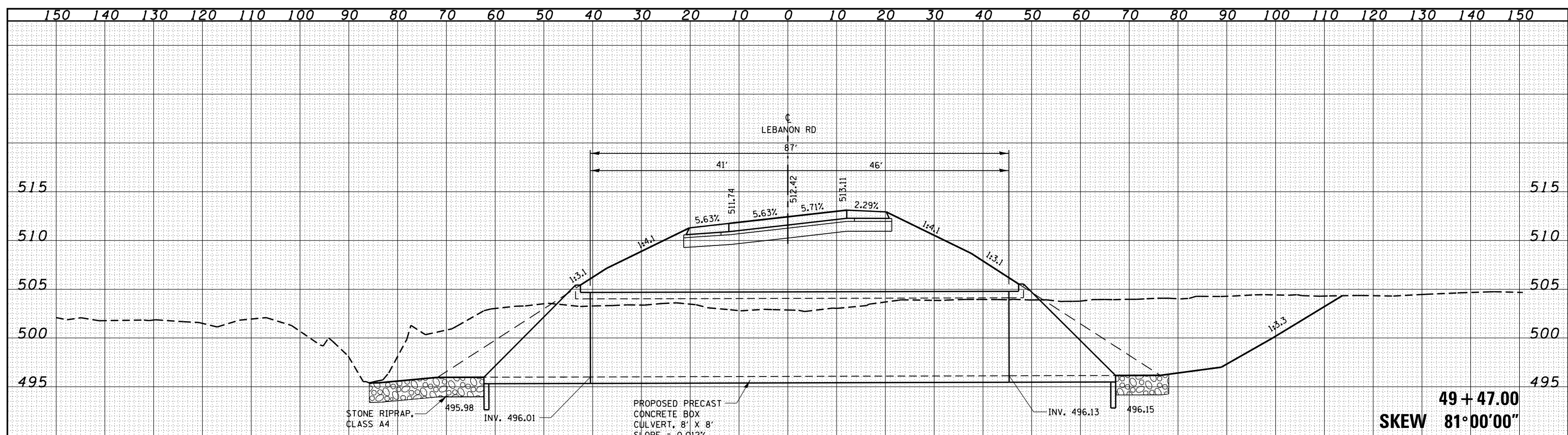
FILE NAME =	USER NAME = lnda	DESIGNED - SJC	REVISD -	COLLINSVILLE TOWNSHIP LEBANON ROAD OVER CSX RAILROAD	CROSS SECTIONS - LEBANON ROAD			F.A.S. RTE. 772	SECTION 10-04106-00-BR	COUNTY MADISON	TOTAL SHEETS 435	SHEET NO. 327
#FILE#	PLOT SCALE = 20.0000' / in.	DRAWN - LEC	REVISD -		SCALE: 1"=10'	SHEET NO. 54 OF 70 SHEETS	STA. 47+00.00 TO STA. 47+00.00	CONTRACT NO. 97790				
	PLOT DATE = 6/26/2023	CHECKED - LWJ	REVISD -									
		DATE - 05-19-22	REVISD -									

DATE	
BY	
ORIGINAL SURVEY	
SURVEYED	
PLOTTED	
TEMPLATE	
NOTE BOOK	
AREAS CHECKED	
AREAS CHECKED	

DATE	
BY	
ORIGINAL SURVEY	
SURVEYED	
PLOTTED	
TEMPLATE	
NOTE BOOK	
AREAS CHECKED	
AREAS CHECKED	



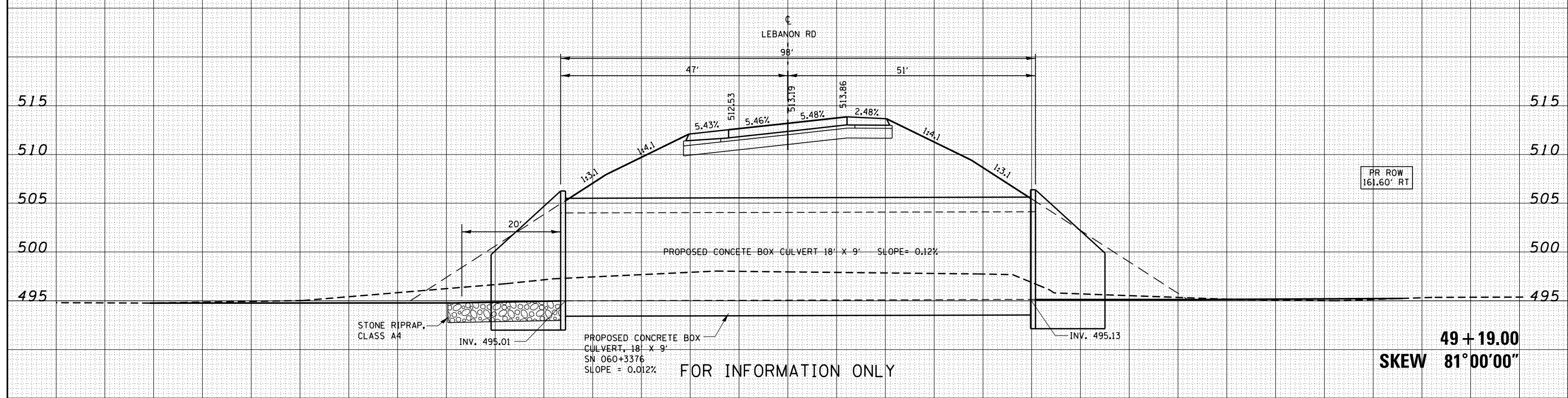
DATE	
BY	
SURVEYED	
PLOTTED	
TEMPLATE	
NOTE BOOK	
AREAS CHECKED	
NO.	



FOR INFORMATION ONLY

49 + 47.00
SKEW 81°00'00"

DATE	
BY	
SURVEYED	
PLOTTED	
TEMPLATE	
NOTE BOOK	
AREAS CHECKED	
NO.	



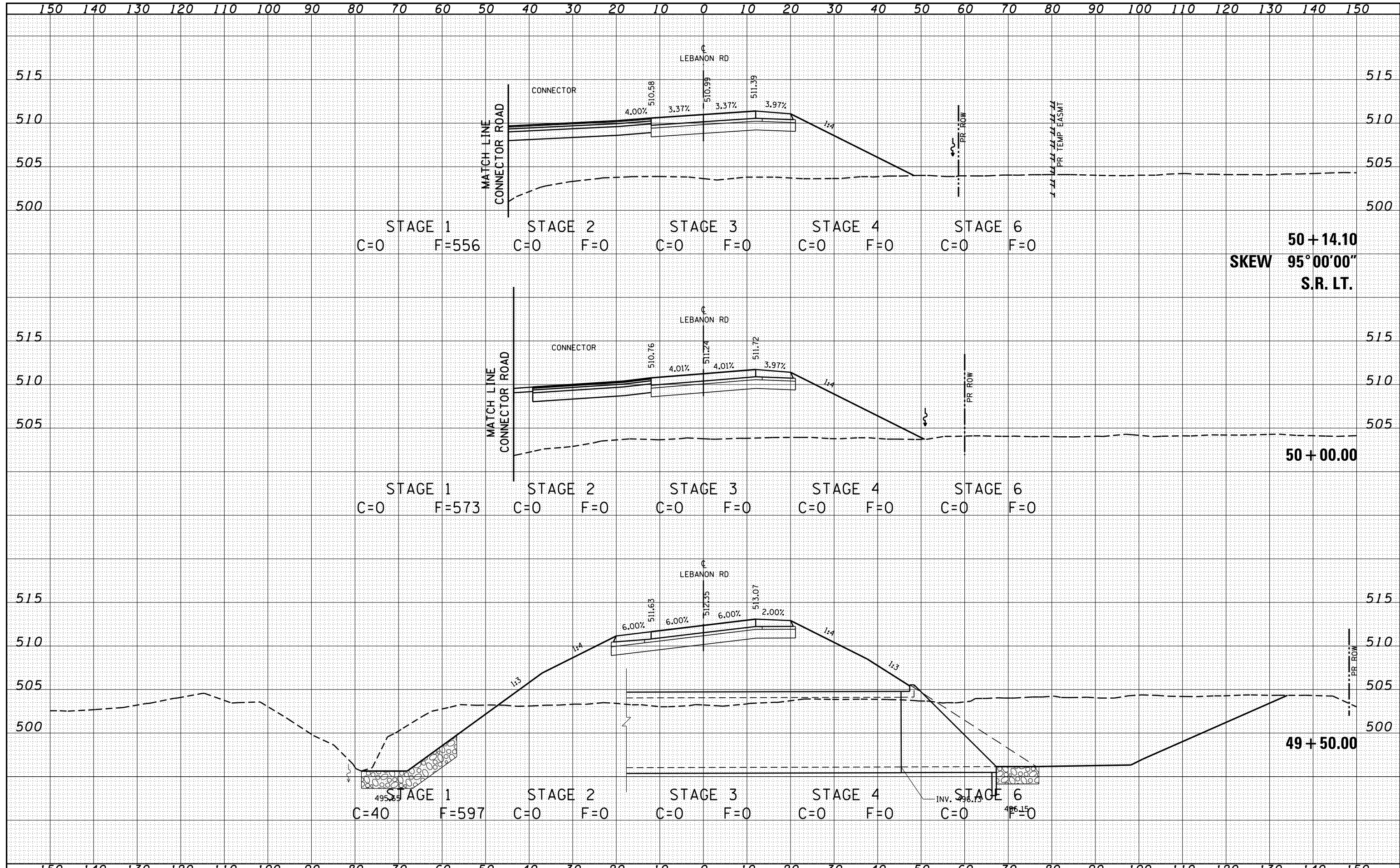
FOR INFORMATION ONLY

49 + 19.00
SKEW 81°00'00"

FILE NAME =	USER NAME = lnda	DESIGNED - SJC	REVISED -	COLLINSVILLE TOWNSHIP LEBANON ROAD OVER CSX RAILROAD	CROSS SECTIONS - LEBANON ROAD			F.A.S. RTE. 772	SECTION 10-04106-00-BR	COUNTY MADISON	TOTAL SHEETS 435	SHEET NO. 331
#FILE#	PLOT SCALE = 20.0000' / in.	DRAWN - LEC	REVISED -		SCALE: 1"=10'	SHEET NO. 58 OF 70 SHEETS	STA. 49+19.00 TO STA. 49+50.00	CONTRACT NO. 97790				
	PLOT DATE = 6/26/2023	CHECKED - LWJ	REVISED -									
		DATE - 05-19-22	REVISED -									

DATE	
BY	
ORIGINAL SURVEY	
SURVEYED	
PLOTTED	
TEMPLATE	
NOTE BOOK	
AREAS CHECKED	
NO.	

DATE	
BY	
ORIGINAL SURVEY	
SURVEYED	
PLOTTED	
TEMPLATE	
NOTE BOOK	
AREAS CHECKED	
NO.	



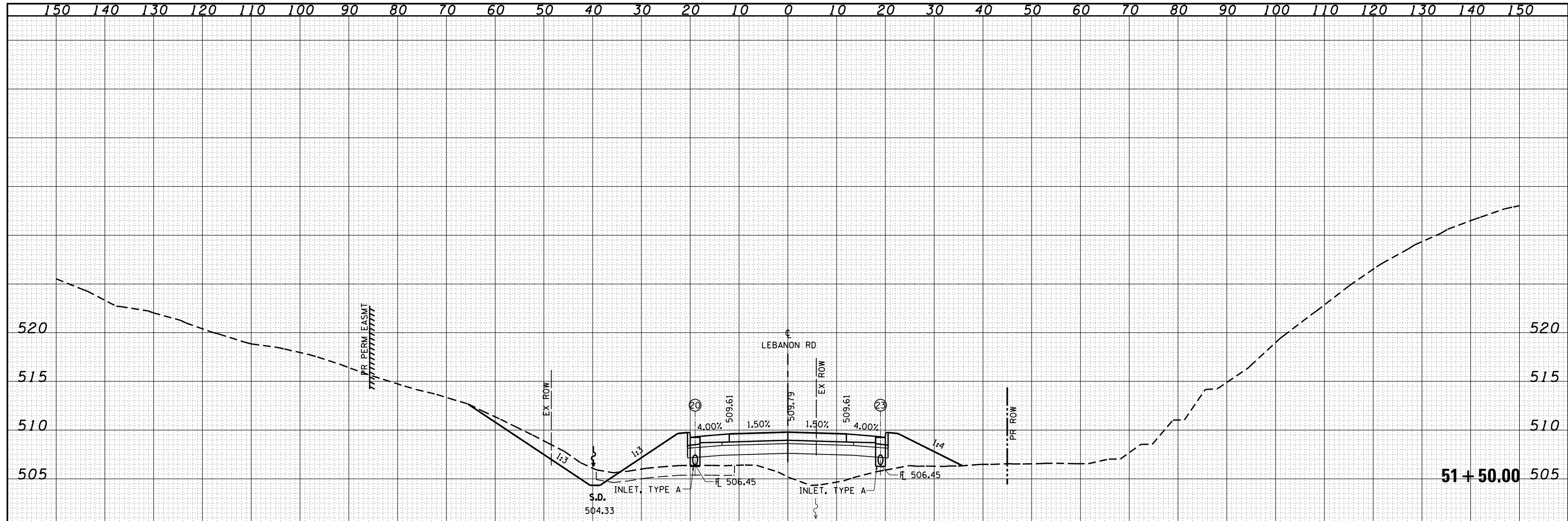
50 + 14.10
SKEW 95° 00' 00"
S.R. LT.

50 + 00.00

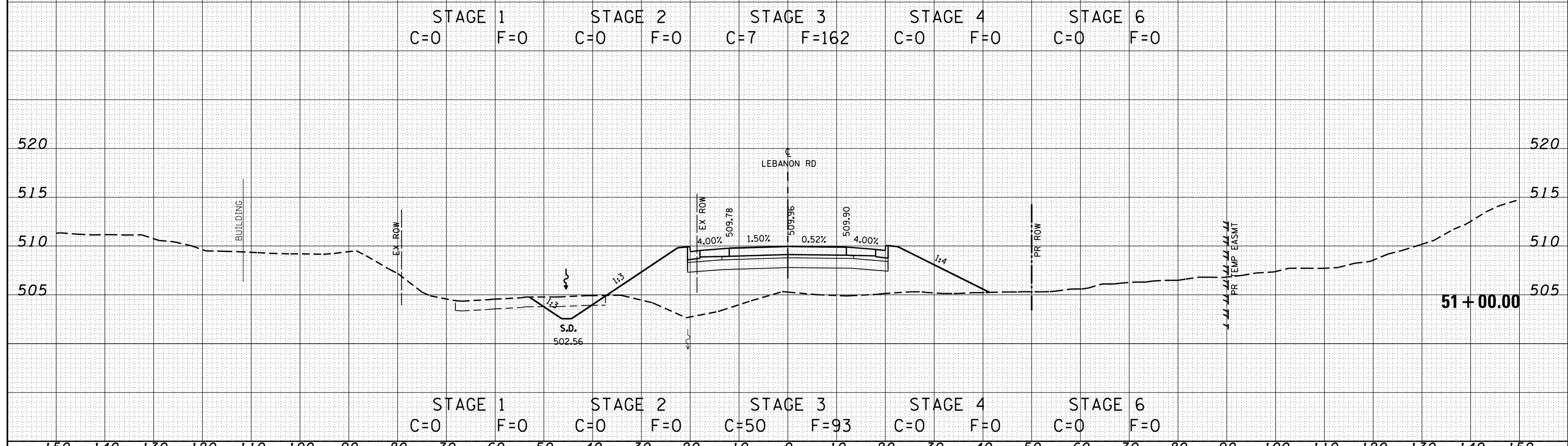
49 + 50.00

DATE	
BY	
FINAL SURVEY	SURVEYED
NOTE BOOK	PLOTTED
NO.	TEMPLATE
	AREAS CHECKED

DATE	
BY	
ORIGINAL SURVEY	SURVEYED
NOTE BOOK	PLOTTED
NO.	TEMPLATE
	AREAS CHECKED



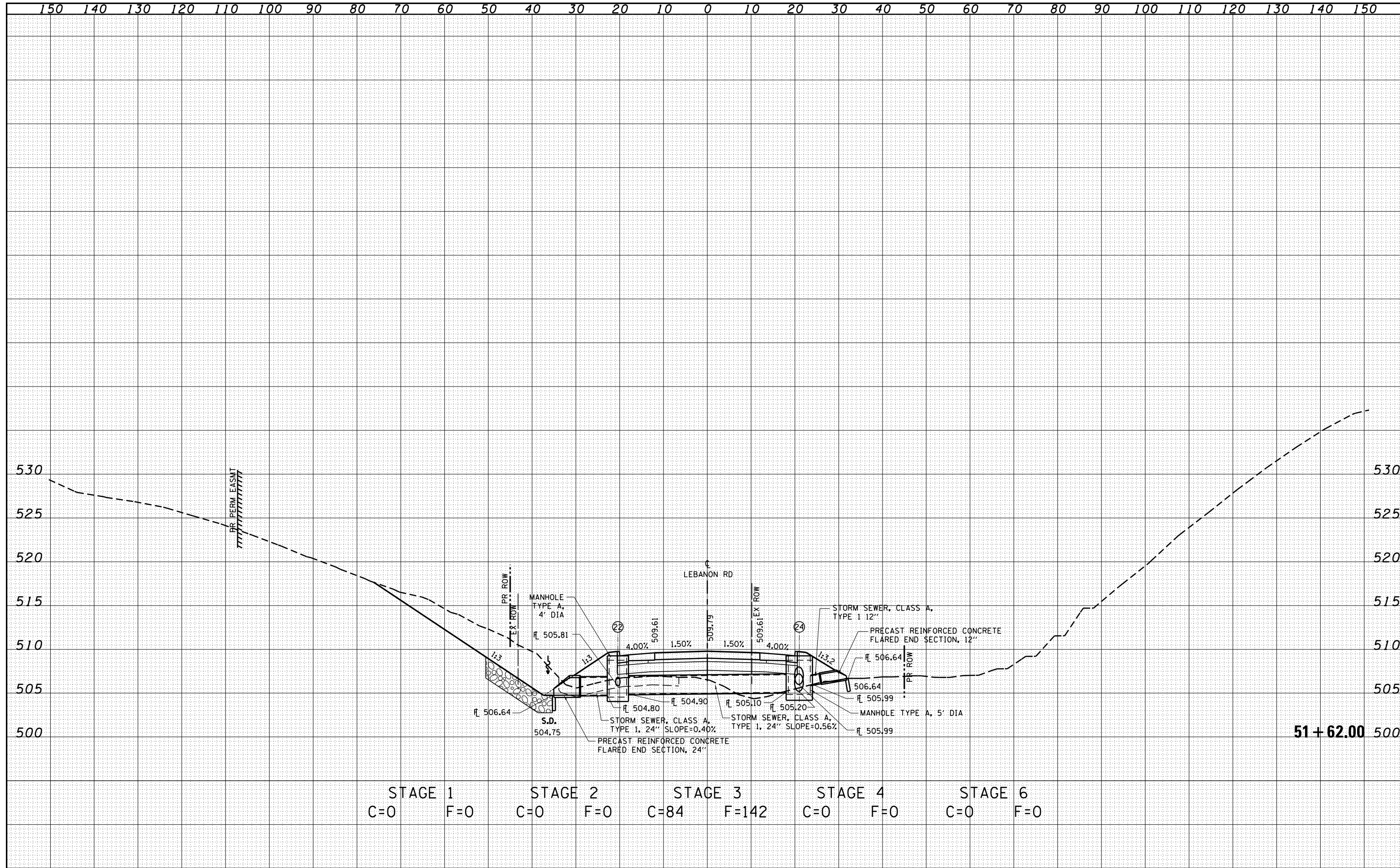
STAGE 1 C=0 F=0 STAGE 2 C=0 F=0 STAGE 3 C=7 F=162 STAGE 4 C=0 F=0 STAGE 6 C=0 F=0



STAGE 1 C=0 F=0 STAGE 2 C=0 F=0 STAGE 3 C=50 F=93 STAGE 4 C=0 F=0 STAGE 6 C=0 F=0

DATE	
BY	
SURVEYED	
PLOTTED	
TEMPLATE	
NOTE BOOK	
AREAS CHECKED	
NO.	

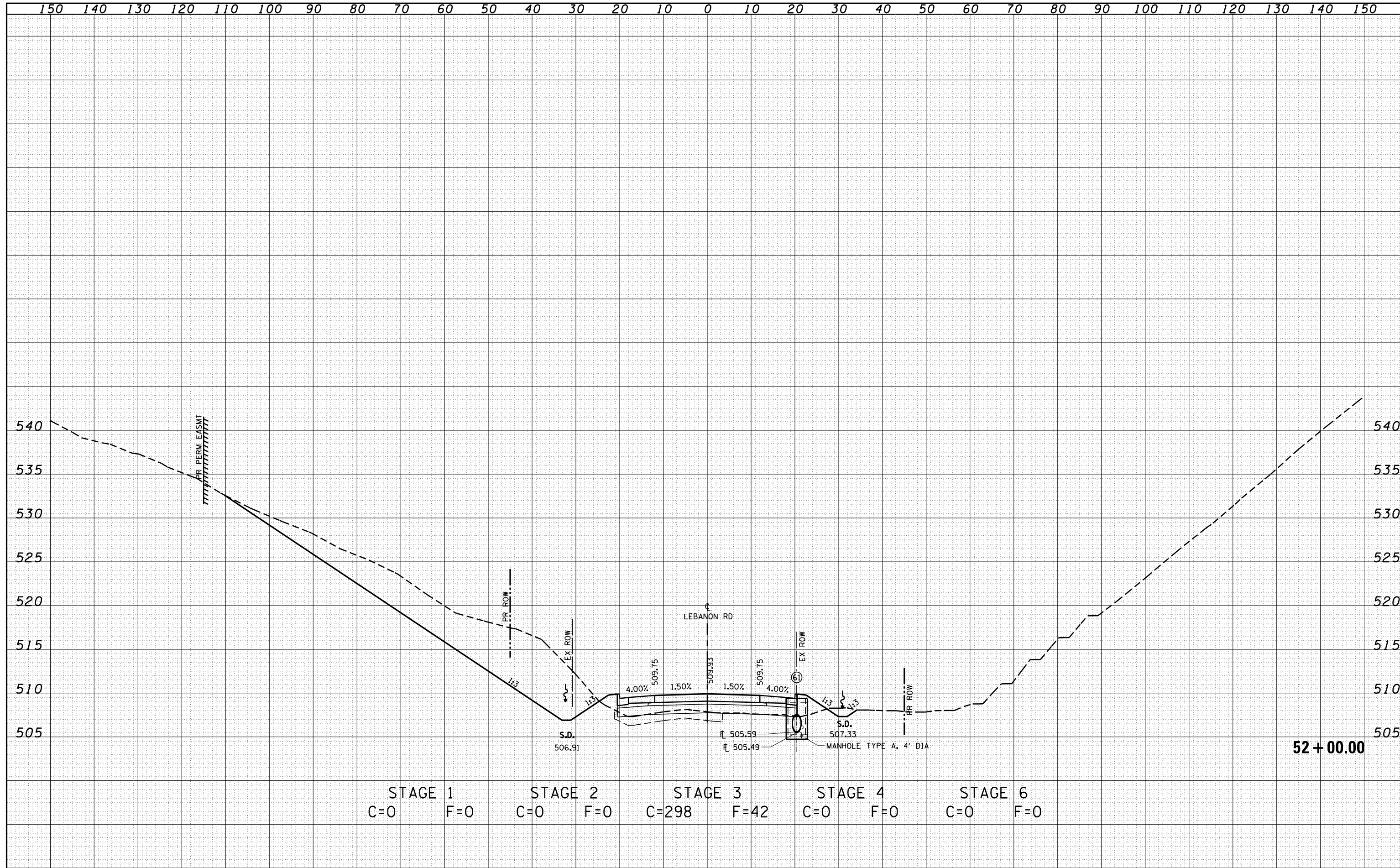
DATE	
BY	
SURVEYED	
PLOTTED	
TEMPLATE	
NOTE BOOK	
AREAS CHECKED	
NO.	



FILE NAME =	USER NAME = lnda	DESIGNED - SJC	REVISED -	COLLINSVILLE TOWNSHIP LEBANON ROAD OVER CSX RAILROAD	CROSS SECTIONS - LEBANON ROAD			F.A.S. RTÉ.	SECTION	COUNTY	TOTAL SHEETS	SHEET NO.
#FILE#		DRAWN - LEC	REVISED -		772	10-04106-00-BR	MADISON	435	335			
	PLOT SCALE = 20.0000' / in.	CHECKED - LWJ	REVISED -		SCALE: 1"=10'	SHEET NO. 62 OF 70 SHEETS	STA. 51+62.00 TO STA. 51+62.00	CONTRACT NO. 97790				
	PLOT DATE = 6/26/2023	DATE - 05-19-22	REVISED -									

DATE	
BY	
SURVEYED	
PLOTTED	
TEMPLATE	
NOTE BOOK	
AREAS CHECKED	
NO.	

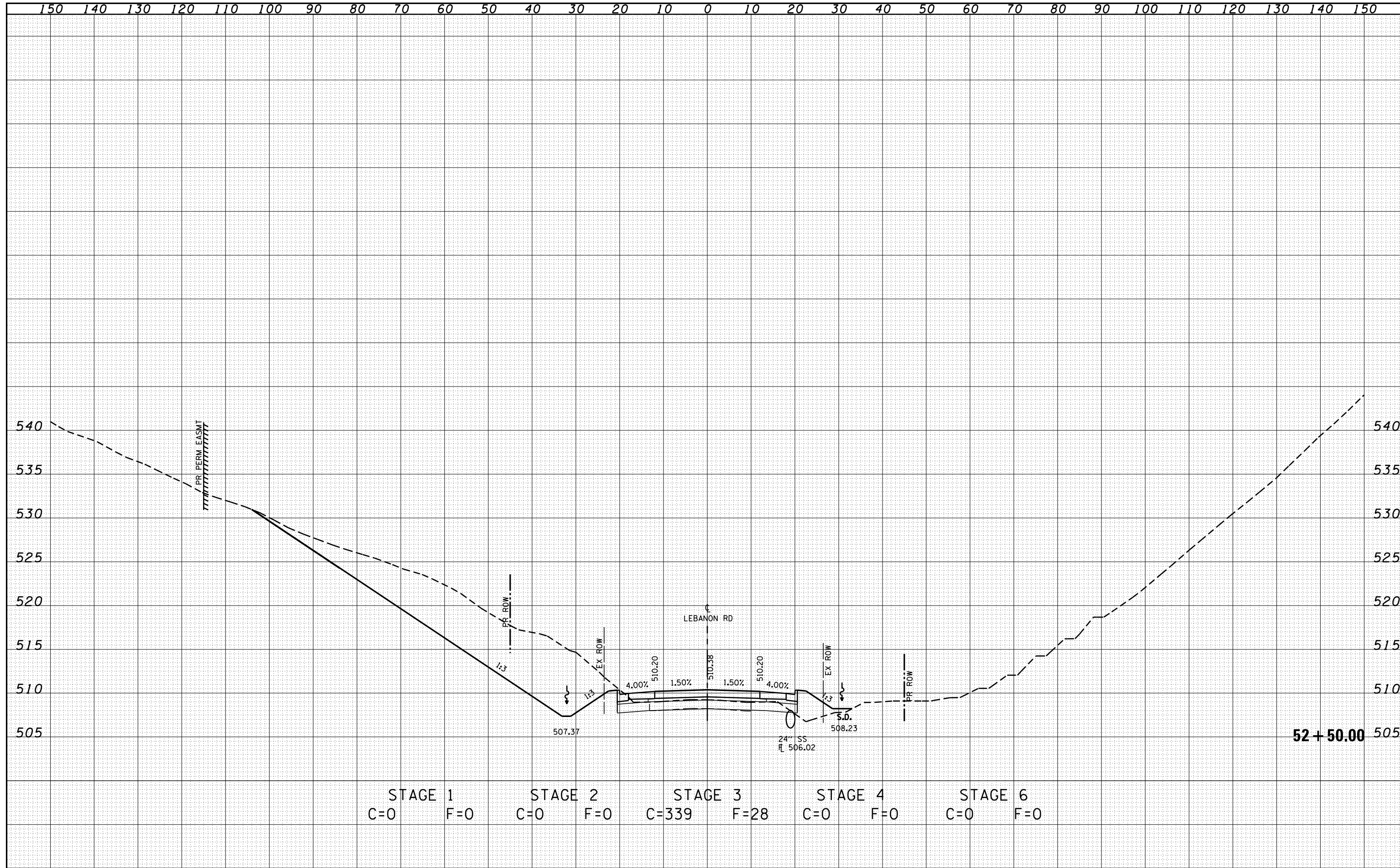
DATE	
BY	
SURVEYED	
PLOTTED	
TEMPLATE	
NOTE BOOK	
AREAS CHECKED	
NO.	



FILE NAME =	USER NAME = lnda	DESIGNED - SJC	REVISD -	COLLINSVILLE TOWNSHIP LEBANON ROAD OVER CSX RAILROAD	CROSS SECTIONS - LEBANON ROAD		F.A.S. RTE. 772	SECTION 10-04106-00-BR	COUNTY MADISON	TOTAL SHEETS 435	SHEET NO. 336	
#FILE#	PLOT SCALE = 20.0000' / in.	CHECKED - LWJ	REVISD -		SCALE: 1"=10'	SHEET NO. 63 OF 70 SHEETS	STA. 52+00.00 TO STA. 52+00.00	CONTRACT NO. 97790				
	PLOT DATE = 6/26/2023	DATE - 05-19-22	REVISD -									

DATE	
BY	
SURVEYED	
PLOTTED	
TEMPLATE	
NOTE BOOK	
AREAS CHECKED	
NO.	

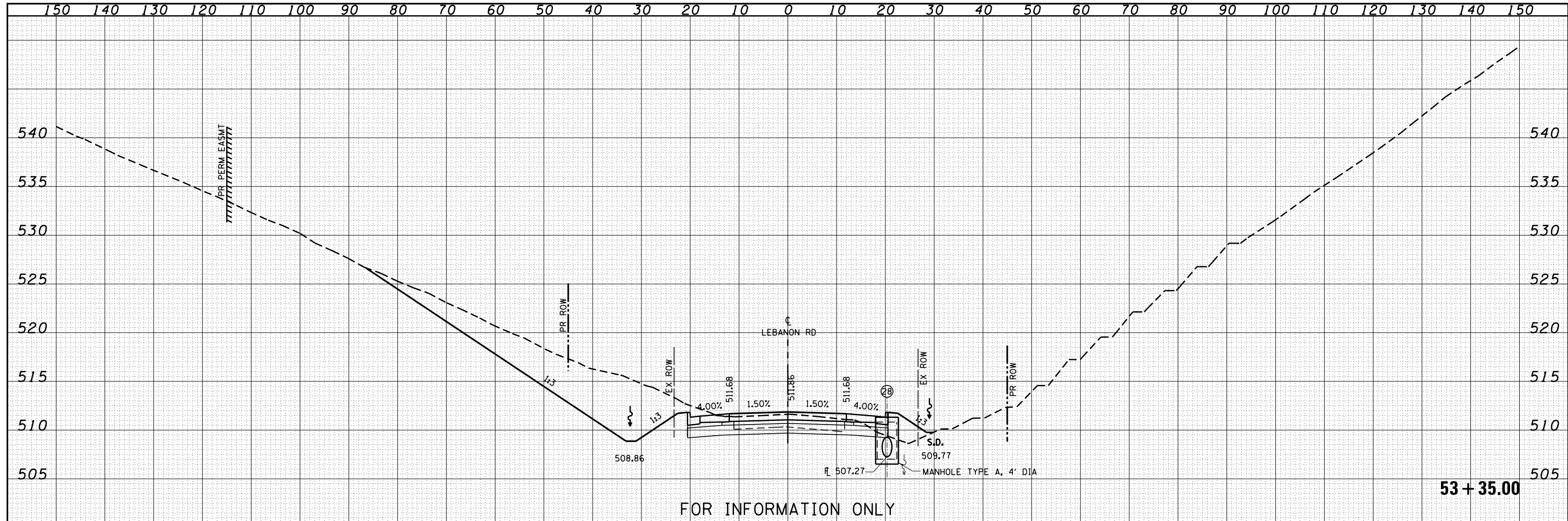
DATE	
BY	
SURVEYED	
PLOTTED	
TEMPLATE	
NOTE BOOK	
AREAS CHECKED	
NO.	



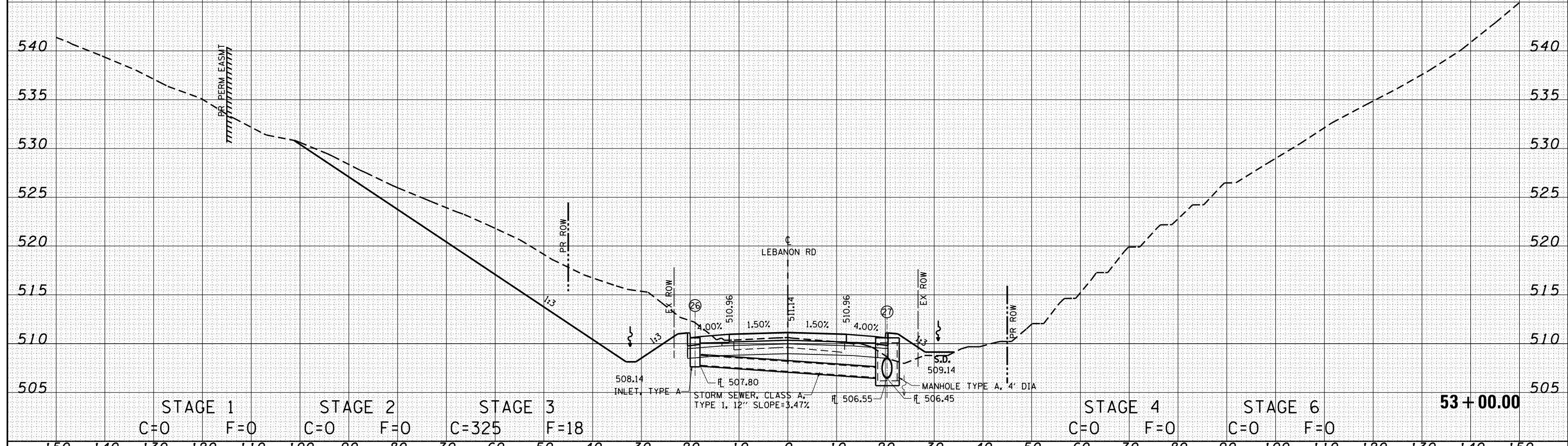
FILE NAME =	USER NAME = lnda	DESIGNED - SJC	REVISD -	COLLINSVILLE TOWNSHIP LEBANON ROAD OVER CSX RAILROAD	CROSS SECTIONS - LEBANON ROAD			F.A.S. RTE. 772	SECTION 10-04106-00-BR	COUNTY MADISON	TOTAL SHEETS 435	SHEET NO. 337
#FILE#	PLOT SCALE = 20.0000' / in.	DRAWN - LEC	REVISD -		SCALE: 1"=10'	SHEET NO. 64 OF 70 SHEETS	STA. 52+50.00 TO STA. 52+50.00	CONTRACT NO. 97790				
	PLOT DATE = 6/26/2023	CHECKED - LWJ	REVISD -									
		DATE - 05-19-22	REVISD -									

DATE	
BY	
FINAL SURVEY	SURVEYED
NOTE BOOK	PLOTTED
NO.	TEMPLATE
	AREAS CHECKED

DATE	
BY	
ORIGINAL SURVEY	SURVEYED
NOTE BOOK	PLOTTED
NO.	TEMPLATE
	AREAS CHECKED



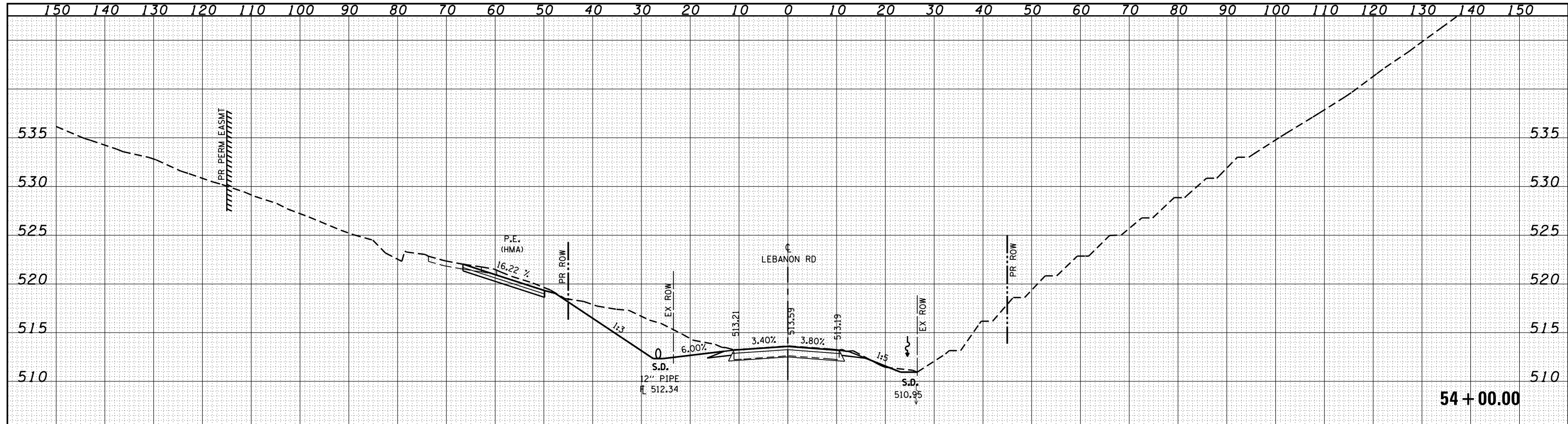
FOR INFORMATION ONLY



FILE NAME =	USER NAME = lnda	DESIGNED - SJC	REVISED -	COLLINSVILLE TOWNSHIP LEBANON ROAD OVER CSX RAILROAD	CROSS SECTIONS - LEBANON ROAD		F.A.S. RTE. 772	SECTION 10-04106-00-BR	COUNTY MADISON	TOTAL SHEETS 435	SHEET NO. 338
#FILE#	PLOT SCALE = 20.0000' / in.	DRAWN - LEC	REVISED -		SCALE: 1"=10'	SHEET NO. 65 OF 70 SHEETS	STA. 53+00.00 TO STA. 53+00.00	CONTRACT NO. 97790			
	PLOT DATE = 6/26/2023	CHECKED - LWJ	REVISED -								
		DATE - 05-19-22	REVISED -								

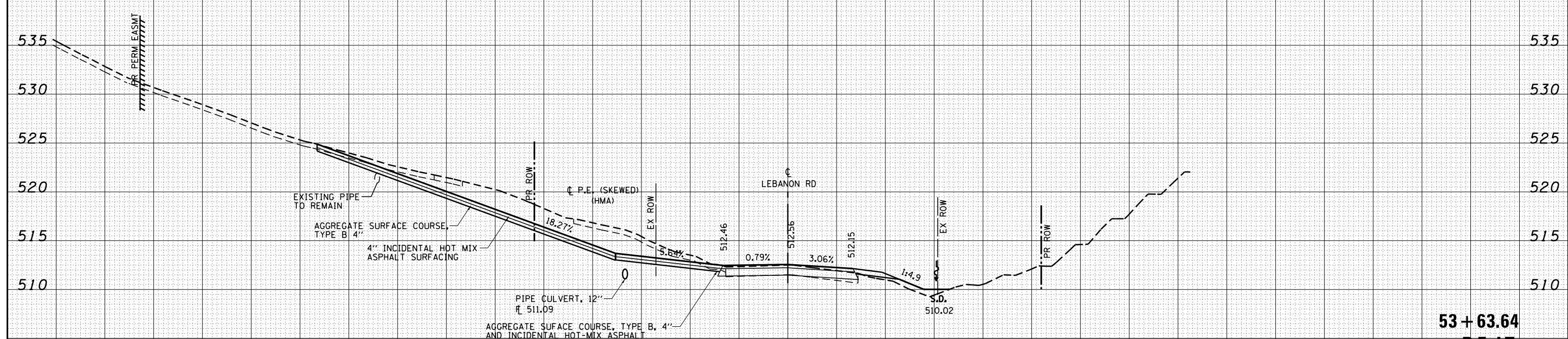
DATE	
BY	
FINAL SURVEY	
SURVEYED	
PLOTTED	
TEMPLATE	
NOTE BOOK	
AREAS CHECKED	
NO.	

DATE	
BY	
ORIGINAL SURVEY	
SURVEYED	
PLOTTED	
TEMPLATE	
NOTE BOOK	
AREAS CHECKED	
NO.	



STAGE 1 C=0 F=0 STAGE 2 C=0 F=0 STAGE 3 C=84 F=0 STAGE 4 C=0 F=0 STAGE 6 C=0 F=0

54 + 00.00



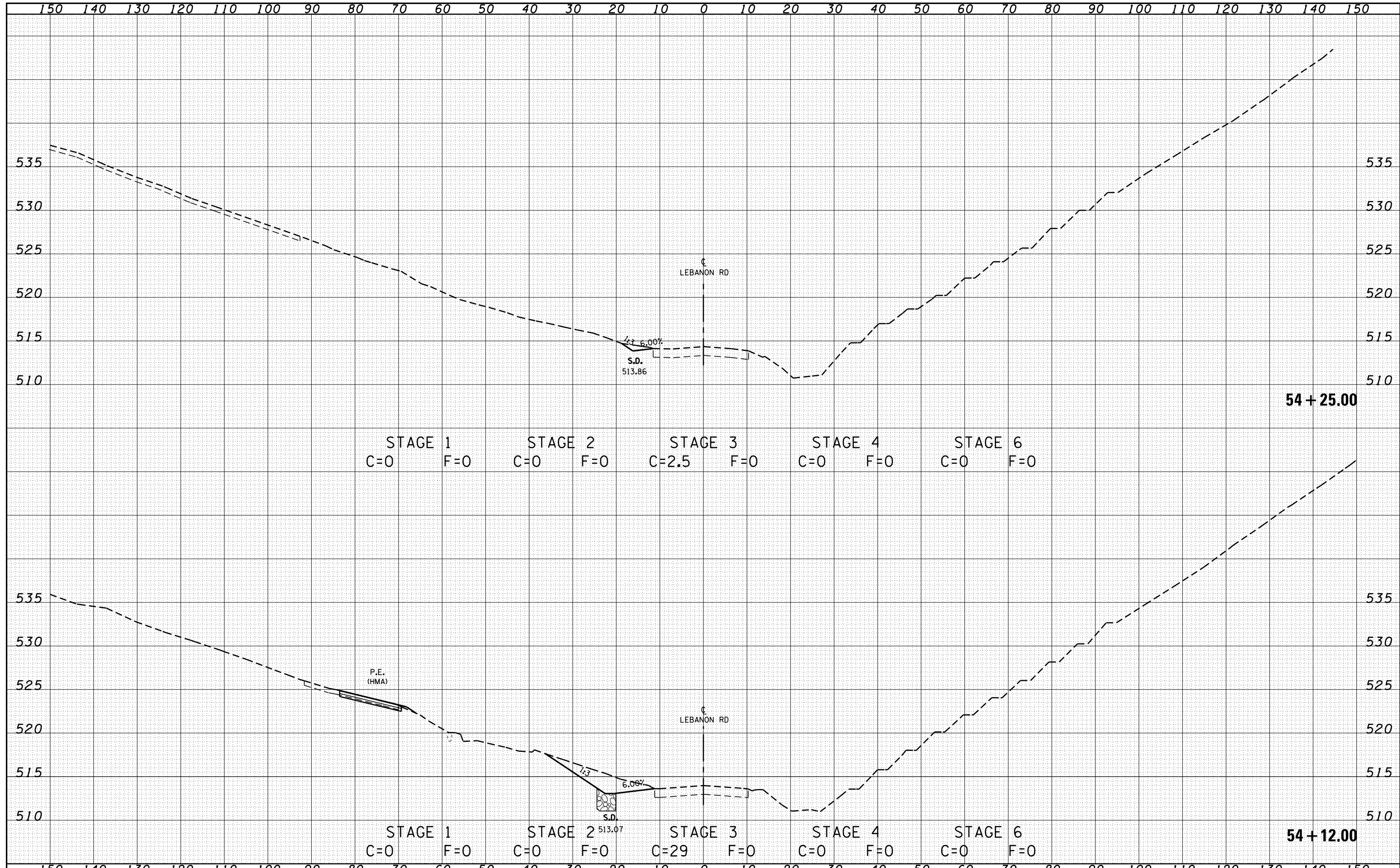
STAGE 1 C=0 F=0 STAGE 2 C=0 F=0 STAGE 3 C=93 F=10 STAGE 4 C=0 F=0 STAGE 6 C=0 F=0

53 + 63.64
P.E. LT.
SKEW 60°00'08"

FILE NAME =	USER NAME = lnda	DESIGNED - SJC	REVISD -	COLLINSVILLE TOWNSHIP LEBANON ROAD OVER CSX RAILROAD	CROSS SECTIONS - LEBANON ROAD			F.A.S. RTE. 772	SECTION 10-04106-00-BR	COUNTY MADISON	TOTAL SHEETS 435	SHEET NO. 340
#FILE#	PLOT SCALE = 20.0000' / in.	DRAWN - LEC	REVISD -		SCALE: 1"=10'	SHEET NO. 67 OF 70 SHEETS	STA. 53+63.64 TO STA. 54+00.00	CONTRACT NO. 97790				
	PLOT DATE = 6/26/2023	CHECKED - LWJ	REVISD -									
		DATE - 05-19-22	REVISD -									

DATE	
BY	
FINAL SURVEY	SURVEYED
NOTE BOOK	PLOTTED
NO.	TEMPLATE
	AREAS
	CHECKED

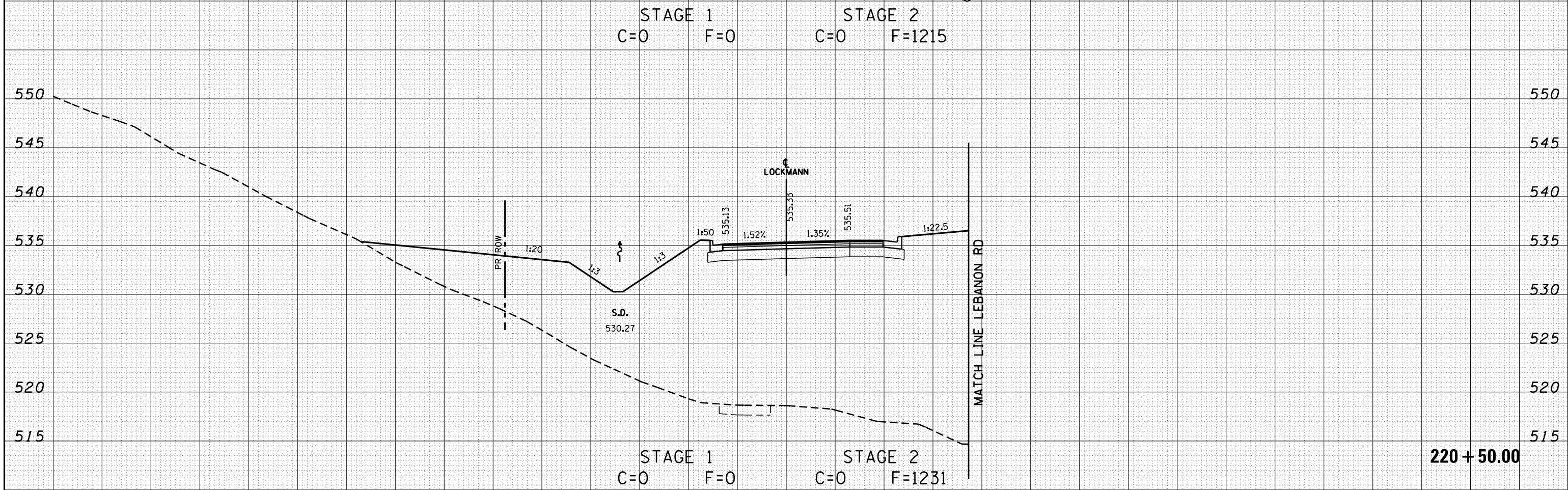
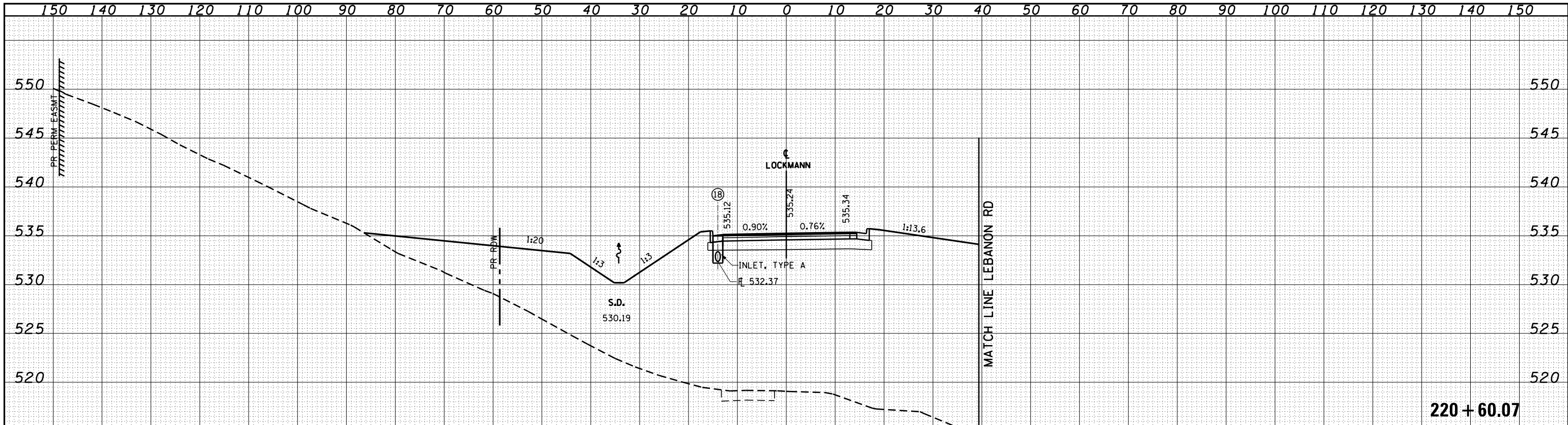
DATE	
BY	
ORIGINAL SURVEY	SURVEYED
NOTE BOOK	PLOTTED
NO.	TEMPLATE
	AREAS
	CHECKED



FILE NAME =	USER NAME = lnda	DESIGNED - SJC	REVISD -	COLLINSVILLE TOWNSHIP LEBANON ROAD OVER CSX RAILROAD	CROSS SECTIONS - LEBANON ROAD		F.A.S. RTÉ.	SECTION	COUNTY	TOTAL SHEETS	SHEET NO.	
#FILE#		DRAWN - LEC	REVISD -		772	10-04106-00-BR	MADISON	435	341			
		CHECKED - LWJ	REVISD -		SCALE: 1"=10'				SHEET NO. 68 OF 70 SHEETS	STA. 54+12.00 TO STA. 54+25.00	CONTRACT NO. 97790	
		DATE - 05-19-22	REVISD -									

DATE	
BY	
FINAL SURVEY	SURVEYED
NOTE BOOK	PLOTTED
NO.	TEMPLATE
	AREAS CHECKED

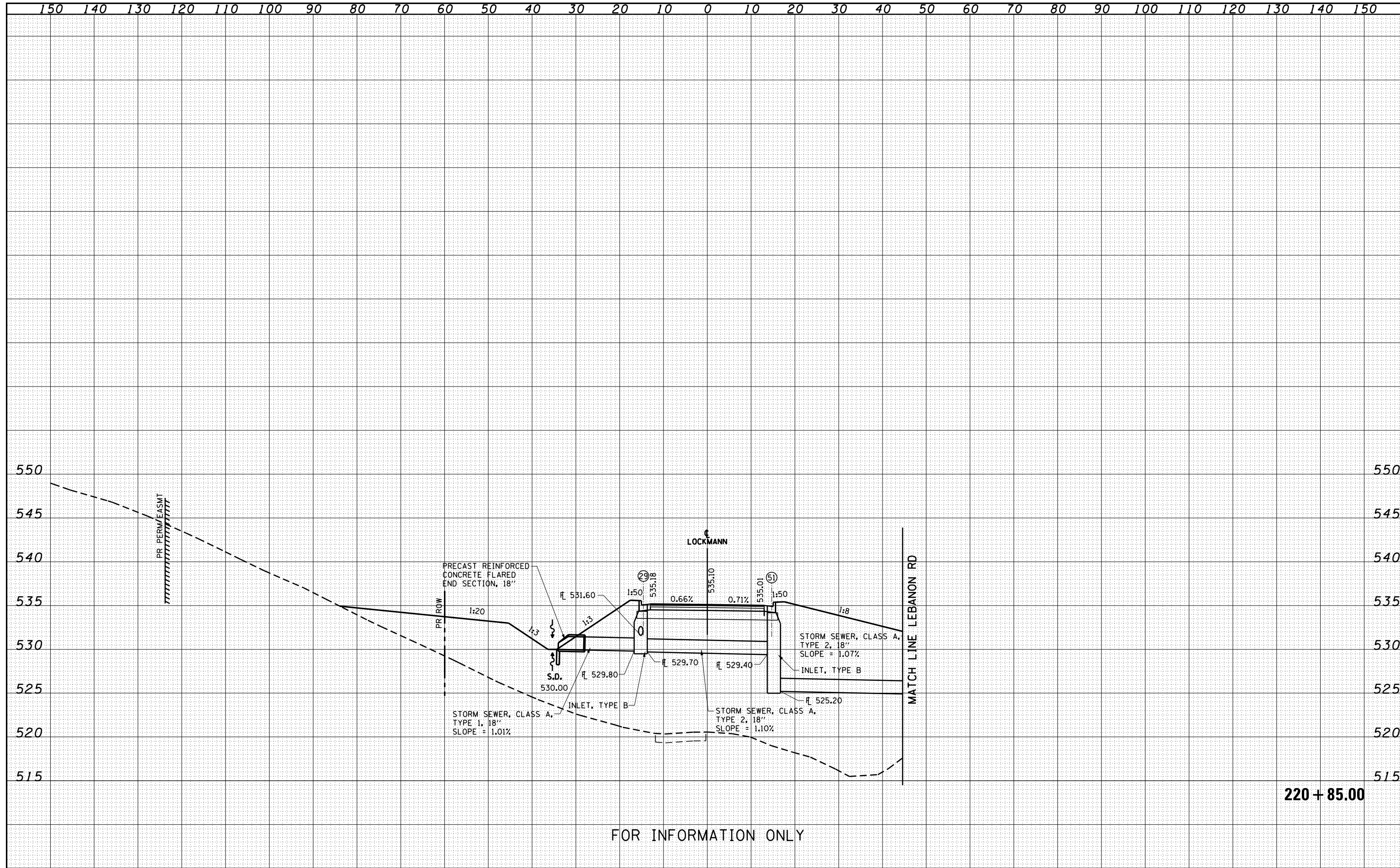
DATE	
BY	
ORIGINAL SURVEY	SURVEYED
NOTE BOOK	PLOTTED
NO.	TEMPLATE
	AREAS CHECKED



FILE NAME =	USER NAME = lnda	DESIGNED - SJC	REVISÉD -	COLLINSVILLE TOWNSHIP LEBANON RD OVER CSX RAILROAD	CROSS SECTIONS LOCKMANN ROAD			F.A.S. RTE. 772	SECTION 10-04106-00-BR	COUNTY MADISON	TOTAL SHEETS 435	SHEET NO. 344
#FILE#	PLOT SCALE = 20.0000' / in.	DRAWN - LEC	REVISÉD -		SCALE: 1"=10'	SHEET NO. 1 OF 27 SHEETS	STA. 220+50.00 TO STA. 220+60.07	CONTRACT NO. 97790				
	PLOT DATE = 6/26/2023	CHECKED - LWJ	REVISÉD -									
		DATE - 05-19-22	REVISÉD -									

DATE	
BY	
SURVEYED	
PLOTTED	
TEMPLATE	
AREAS	
CHECKED	
FINAL SURVEY	
NOTE BOOK	
NO.	

DATE	
BY	
SURVEYED	
PLOTTED	
TEMPLATE	
AREAS	
CHECKED	
ORIGINAL SURVEY	
NOTE BOOK	
NO.	

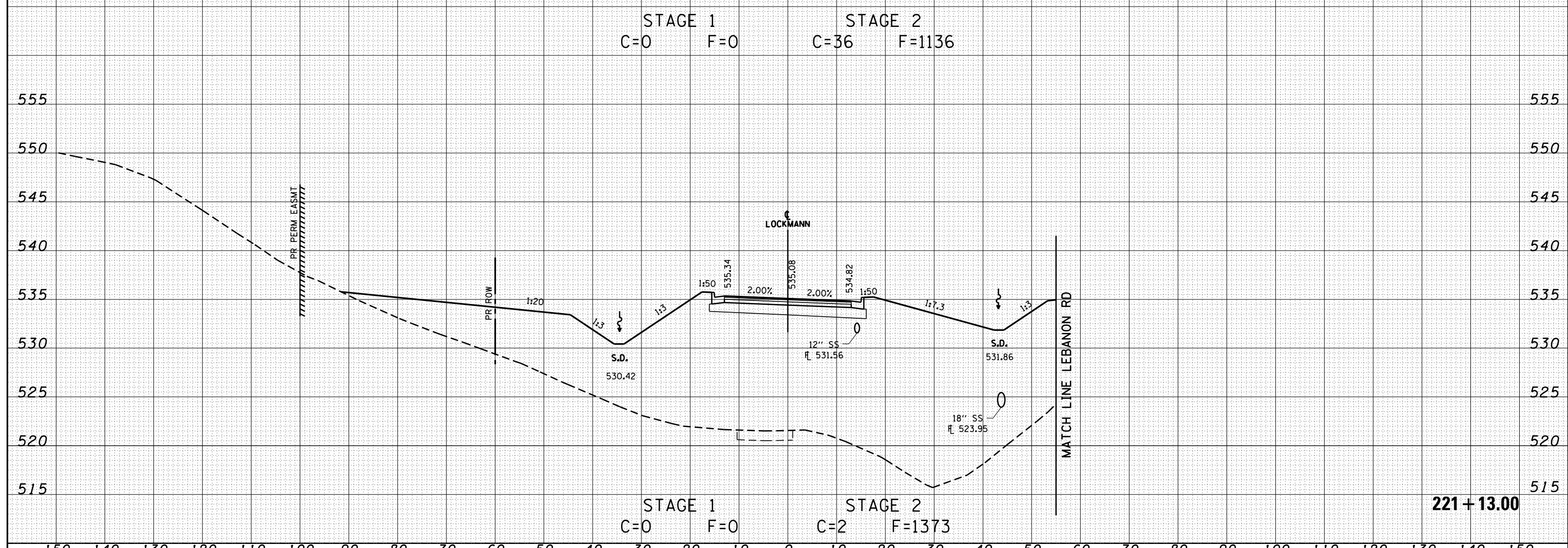
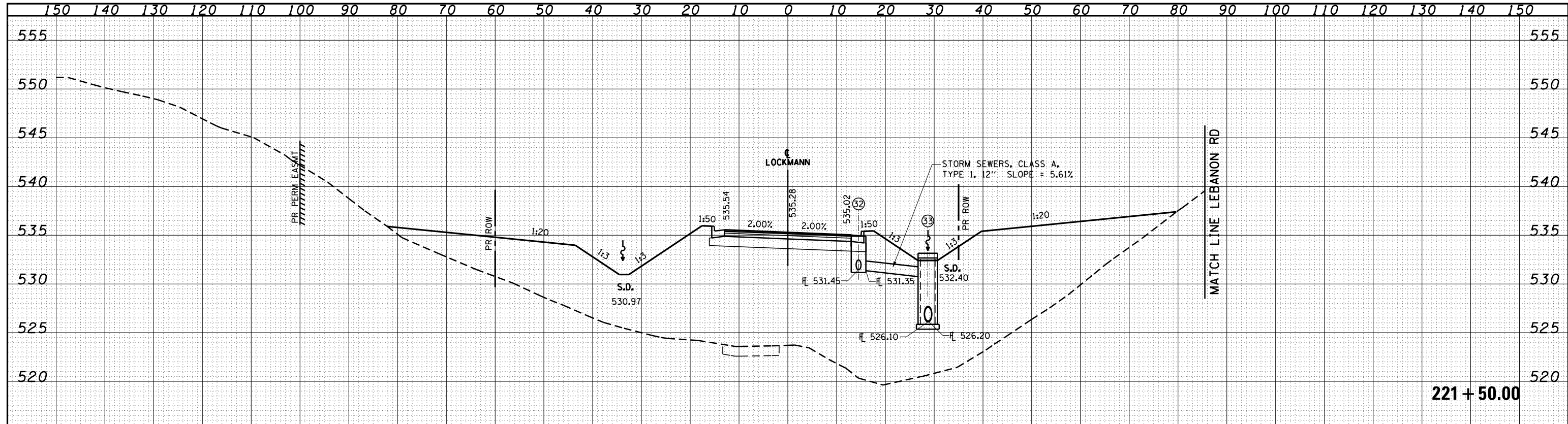


FOR INFORMATION ONLY

FILE NAME =	USER NAME = lnda	DESIGNED - SJC	REVISED -	COLLINSVILLE TOWNSHIP LEBANON RD OVER CSX RAILROAD	CROSS SECTIONS LOCKMANN ROAD			F.A.S. RTE. 772	SECTION 10-04106-00-BR	COUNTY MADISON	TOTAL SHEETS 435	SHEET NO. 345
#FILE#	PLOT SCALE = 20.0000' / in.	DRAWN - LEC	REVISED -		SCALE: 1"=10'	SHEET NO. 2 OF 27 SHEETS	STA. 220+85.00 TO STA. 220+85.00	CONTRACT NO. 97790				
	PLOT DATE = 6/26/2023	CHECKED - LWJ	REVISED -									
		DATE - 05-19-22	REVISED -									

DATE	
BY	
SURVEYED	
PLOTTED	
TEMPLATE	
AREAS	
CHECKED	
NO.	

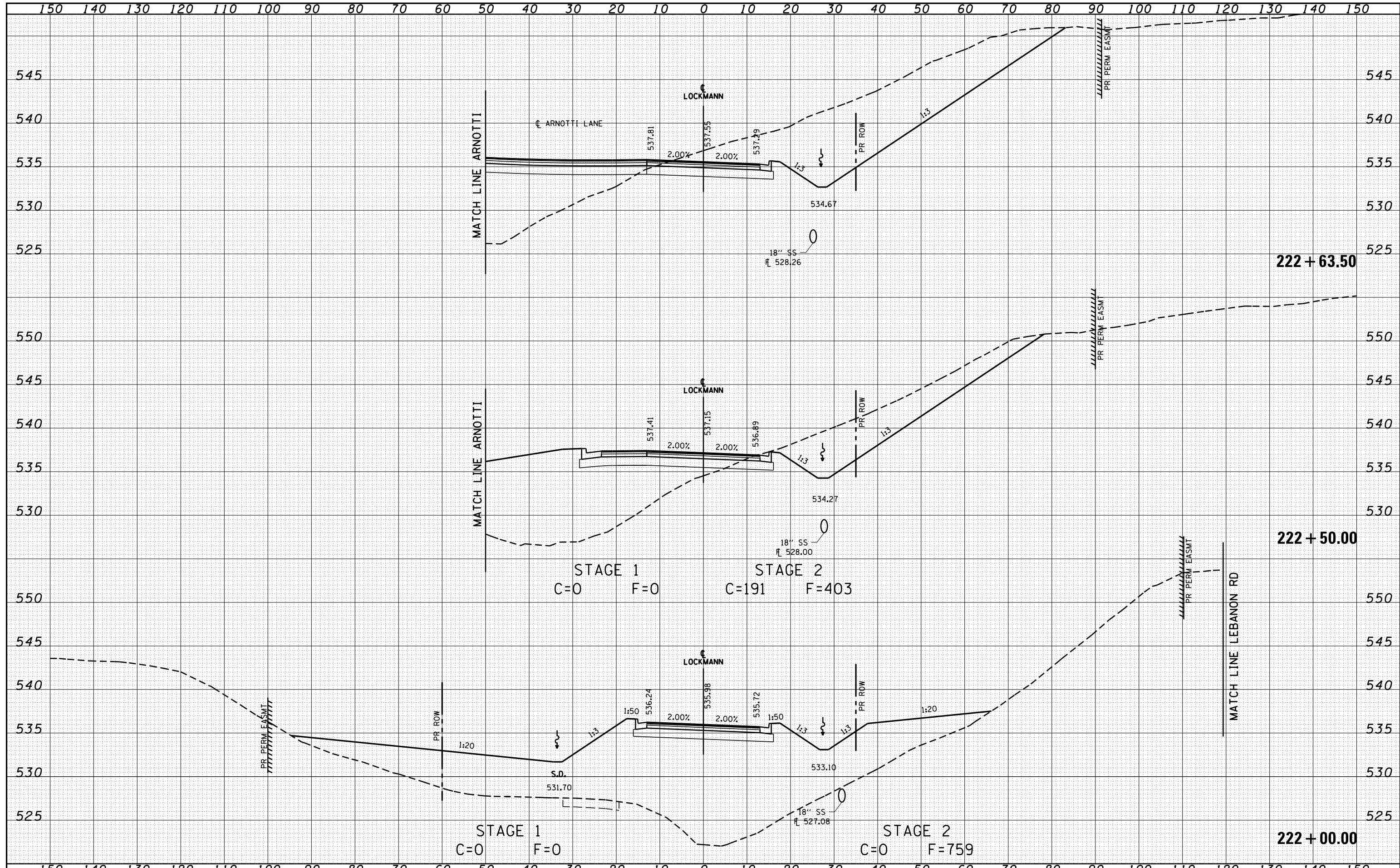
DATE	
BY	
SURVEYED	
PLOTTED	
TEMPLATE	
AREAS	
CHECKED	
NO.	



FILE NAME =	USER NAME = lnda	DESIGNED - SJC	REVISED -	COLLINSVILLE TOWNSHIP LEBANON RD OVER CSX RAILROAD	CROSS SECTIONS LOCKMANN ROAD		F.A.S. RTE. 772	SECTION 10-04106-00-BR	COUNTY MADISON	TOTAL SHEETS 435	SHEET NO. 347
#FILE#	PLOT SCALE = 20.0000' / in.	DRAWN - LEC	REVISED -		SCALE: 1"=10'	SHEET NO. 4 OF 27 SHEETS	STA. 221+13.00 TO STA. 221+50.00	CONTRACT NO. 97790			
	PLOT DATE = 6/26/2023	CHECKED - LWJ	REVISED -								
		DATE - 05-19-22	REVISED -								

DATE	
BY	
ORIGINAL SURVEY	
SURVEYED	
PLOTTED	
TEMPLATE	
AREAS	
CHECKED	
NO.	

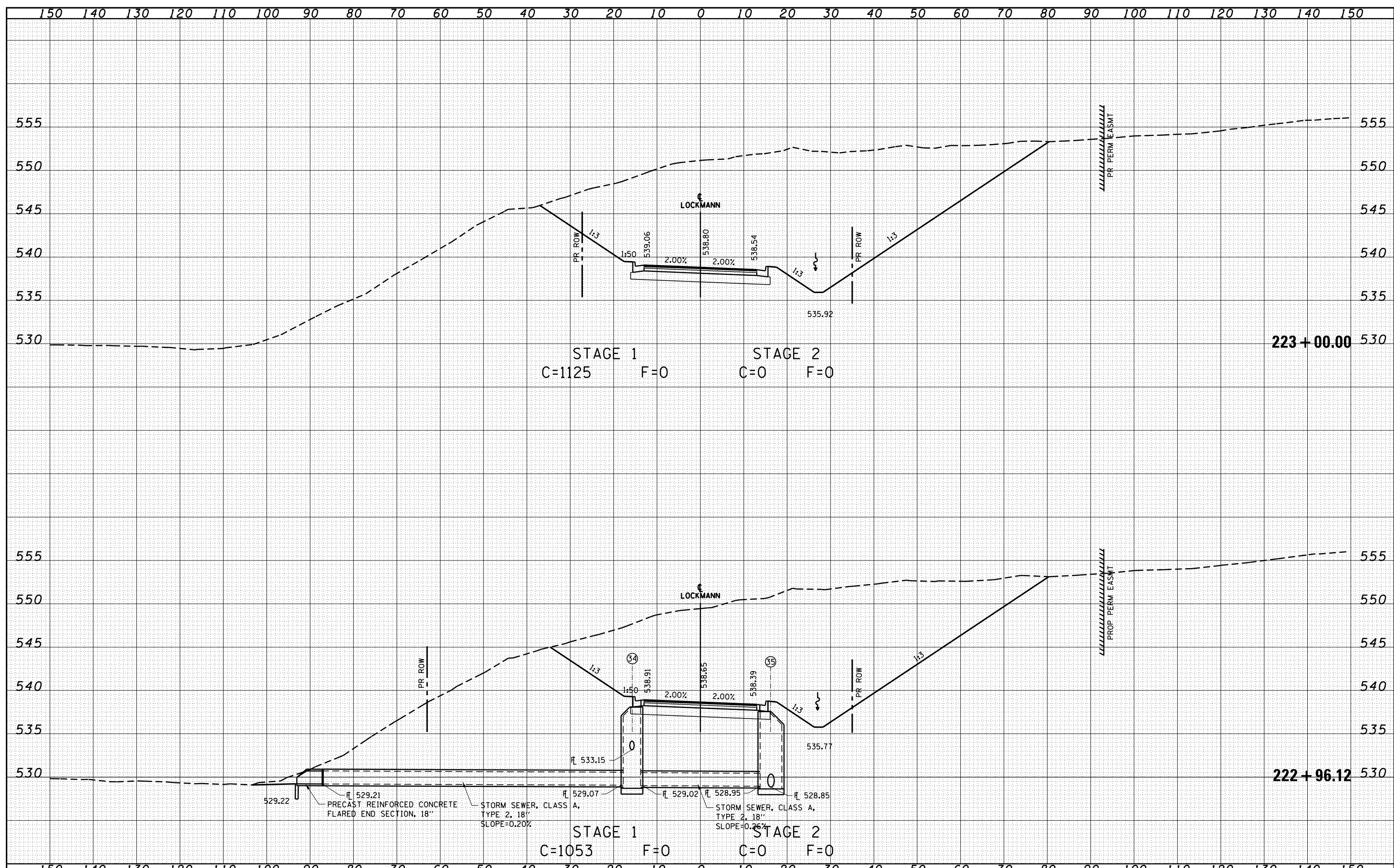
DATE	
BY	
ORIGINAL SURVEY	
SURVEYED	
PLOTTED	
TEMPLATE	
AREAS	
CHECKED	
NO.	



FILE NAME =	USER NAME = lnda	DESIGNED - SJC	REVISD -	COLLINSVILLE TOWNSHIP LEBANON RD OVER CSX RAILROAD	CROSS SECTIONS LOCKMANN ROAD		F.A.S. RTE. 772	SECTION 10-04106-00-BR	COUNTY MADISON	TOTAL SHEETS 435	SHEET NO. 348
#FILE#		DRAWN - LEC	REVISD -		SCALE: 1"=10'	SHEET NO. 5 OF 27 SHEETS	STA. 222+00.00 TO STA. 222+63.50	CONTRACT NO. 97790			
		CHECKED - LWJ	REVISD -								
		DATE - 05-19-22	REVISD -								

DATE	
BY	
FINAL SURVEY	
SURVEYED	
PLOTTED	
TEMPLATE	
NOTE BOOK	
AREAS CHECKED	
NO.	

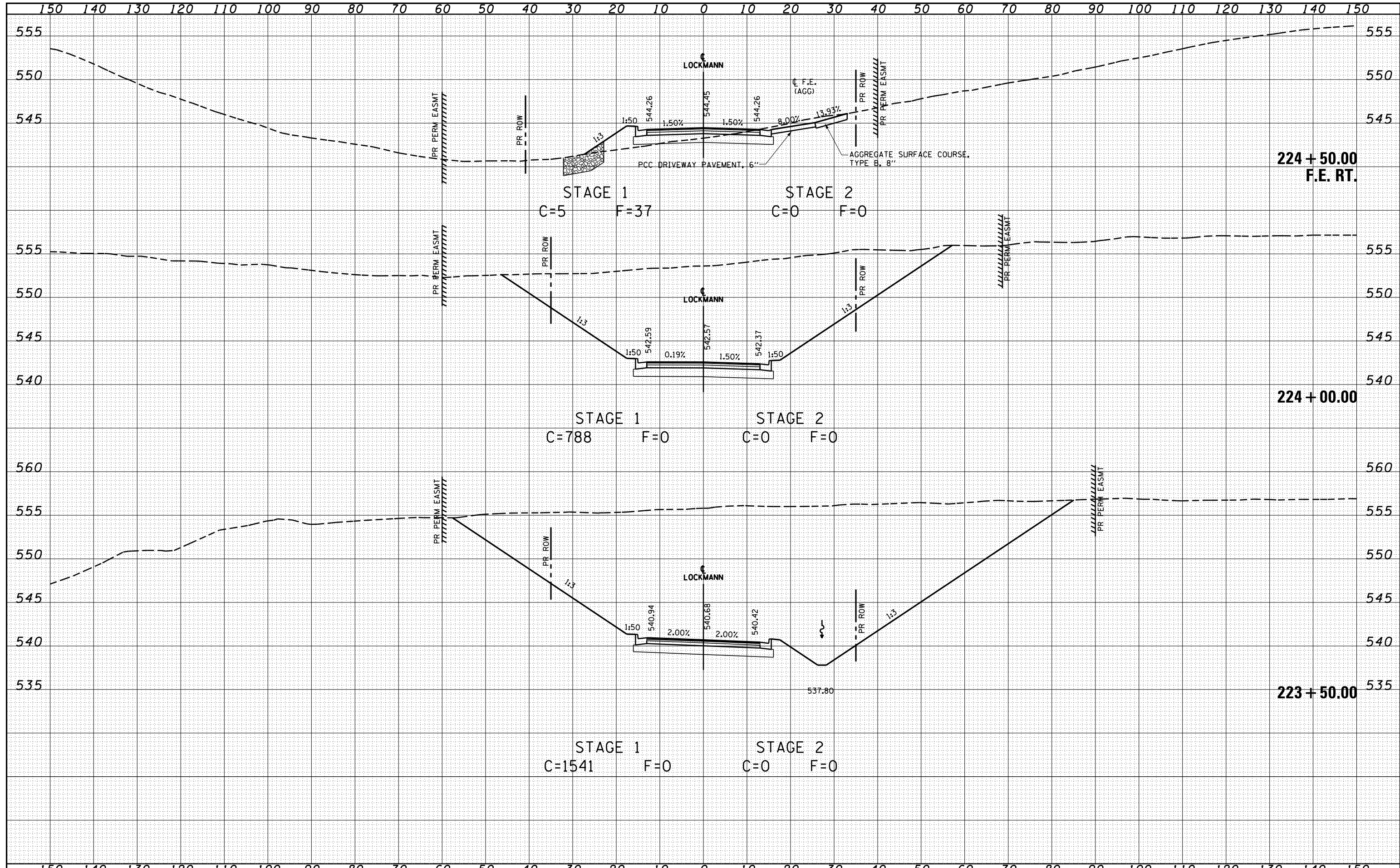
DATE	
BY	
ORIGINAL SURVEY	
SURVEYED	
PLOTTED	
TEMPLATE	
NOTE BOOK	
AREAS CHECKED	
NO.	



FILE NAME =	USER NAME = lnda	DESIGNED - SJC	REVISD -	COLLINSVILLE TOWNSHIP LEBANON RD OVER CSX RAILROAD	CROSS SECTIONS LOCKMANN ROAD SCALE: 1"=10' SHEET NO. 6 OF 27 SHEETS STA. 223+00.00 TO STA. 223+00.00	F.A.S. RTE.	SECTION	COUNTY	TOTAL SHEETS	SHEET NO.	
#FILE#	PLOT SCALE = 20.0000' / in.	DRAWN - LEC	REVISD -			772	10-04106-00-BR	MADISON	435	349	
	PLOT DATE = 6/26/2023	CHECKED - LWJ	REVISD -			CONTRACT NO. 97790					
		DATE - 05-19-22	REVISD -								

DATE	
BY	
SURVEYED	
PLOTTED	
TEMPLATE	
AREAS	
CHECKED	
NO.	

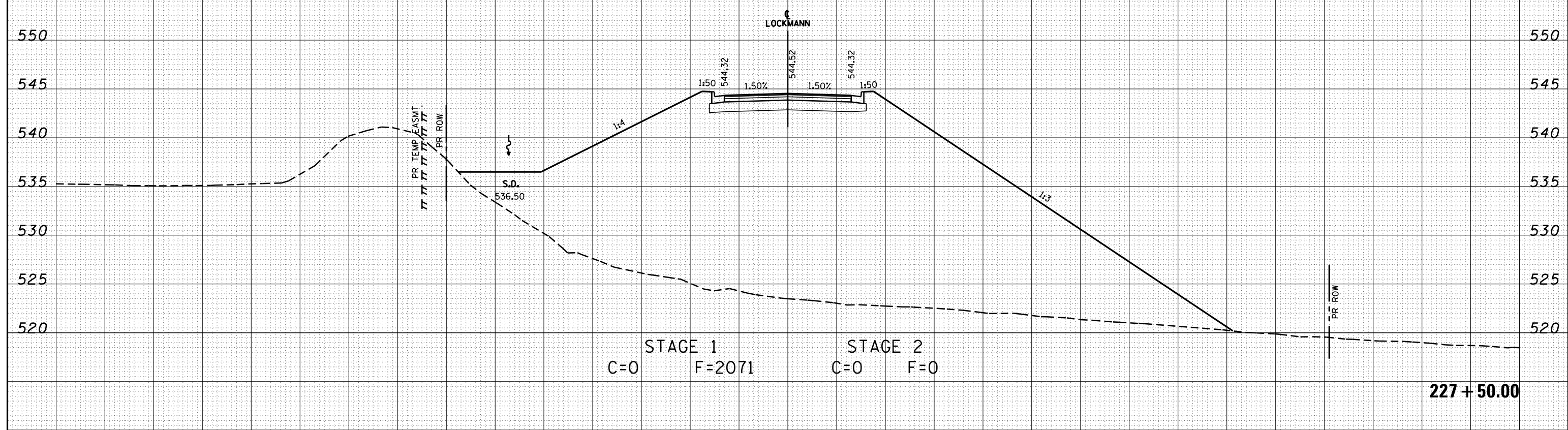
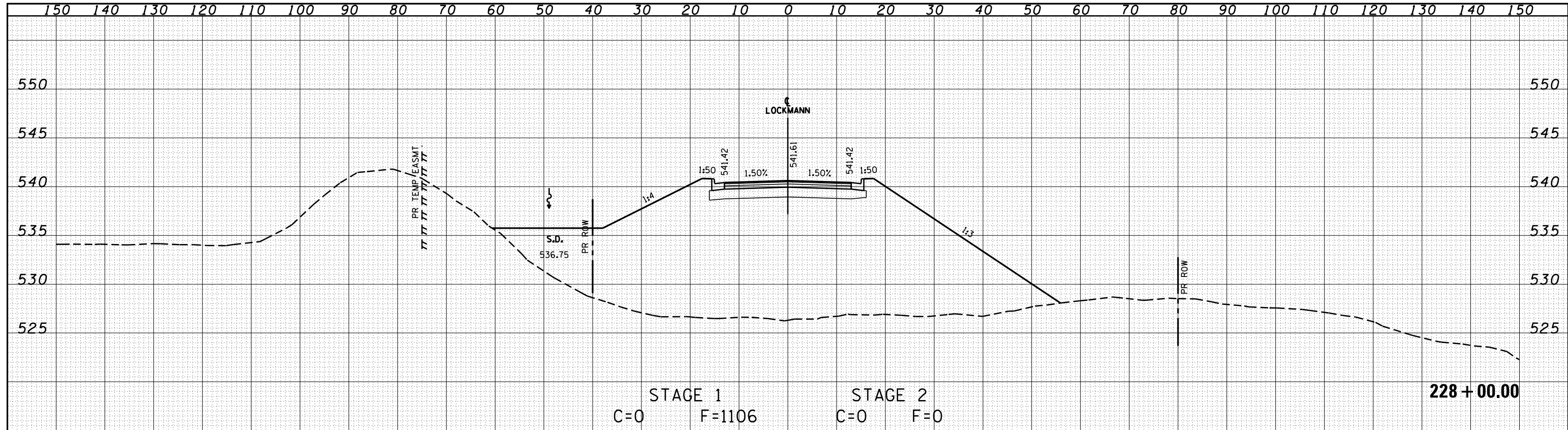
DATE	
BY	
SURVEYED	
PLOTTED	
TEMPLATE	
AREAS	
CHECKED	
NO.	



FILE NAME =	USER NAME = lnda	DESIGNED - SJC	REVISED -	COLLINSVILLE TOWNSHIP LEBANON RD OVER CSX RAILROAD	CROSS SECTIONS LOCKMANN ROAD			F.A.S. RTE. 772	SECTION 10-04106-00-BR	COUNTY MADISON	TOTAL SHEETS 435	SHEET NO. 350
#FILE#	PLOT SCALE = 20.0000' / in.	DRAWN - LEC	REVISED -		SCALE: 1"=10'	SHEET NO. 7 OF 27 SHEETS	STA. 223+50.00 TO STA. 224+50.00	CONTRACT NO. 97790				
	PLOT DATE = 6/26/2023	CHECKED - LWJ	REVISED -									
		DATE - 05-19-22	REVISED -									

DATE	
BY	
SURVEYED	
PLOTTED	
TEMPLATE	
AREAS	
CHECKED	
FINAL SURVEY	
NOTE BOOK	
NO.	

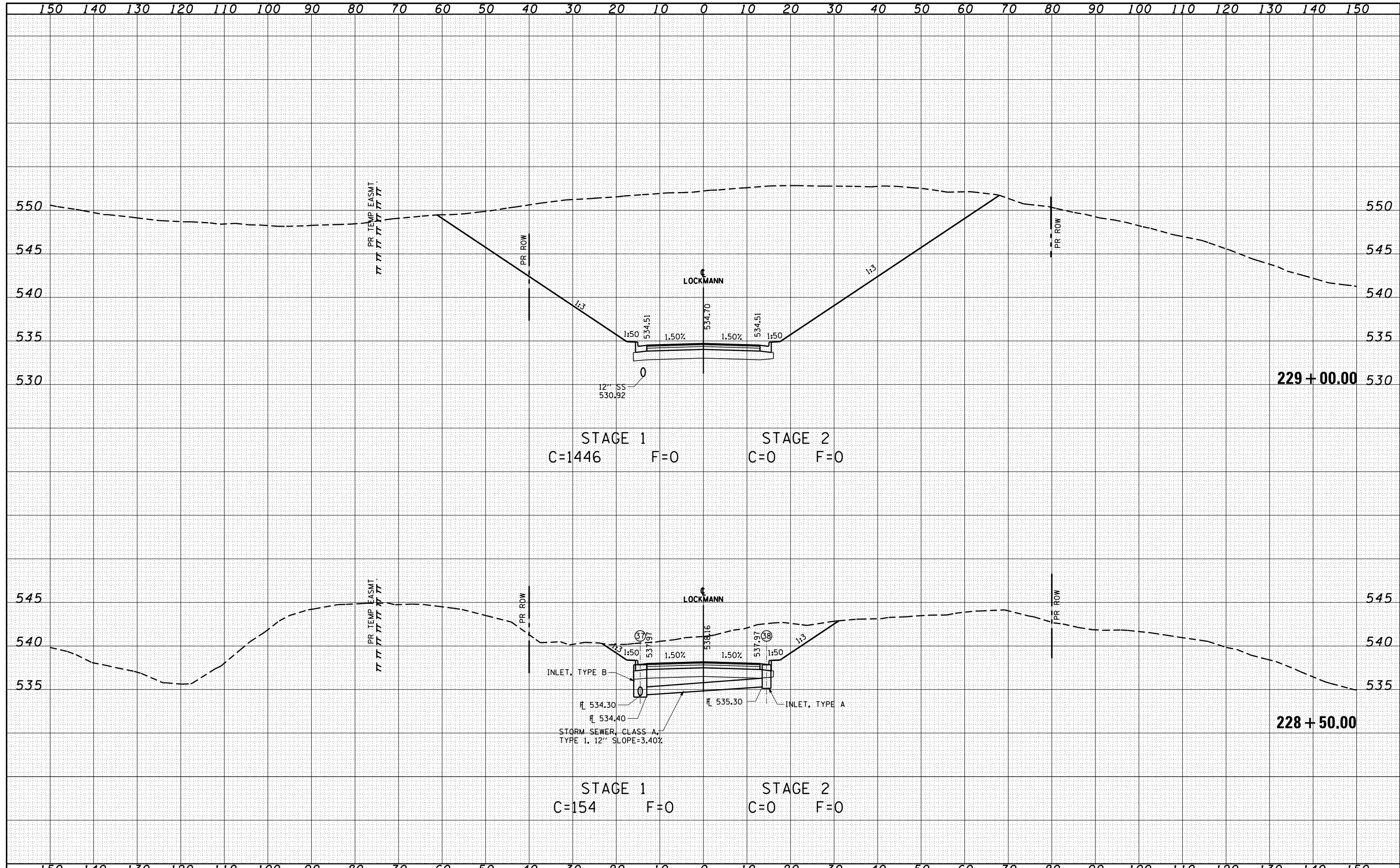
DATE	
BY	
SURVEYED	
PLOTTED	
TEMPLATE	
AREAS	
CHECKED	
ORIGINAL SURVEY	
NOTE BOOK	
NO.	



FILE NAME =	USER NAME = lnda	DESIGNED - SJC	REVISD -	COLLINSVILLE TOWNSHIP LEBANON RD OVER CSX RAILROAD	CROSS SECTIONS LOCKMANN ROAD			F.A.S. RTE. 772	SECTION 10-04106-00-BR	COUNTY MADISON	TOTAL SHEETS 435	SHEET NO. 355
#FILE#		DRAWN - LEC	REVISD -		SCALE: 1"=10'	SHEET NO. 12 OF 27 SHEETS	STA. 227+50.00 TO STA. 228+00.00	CONTRACT NO. 97790				
		CHECKED - LWJ	REVISD -									
		DATE - 05-19-22	REVISD -									

DATE	
BY	
SURVEYED	
PLOTTED	
TEMPLATE	
AREAS CHECKED	
FINAL SURVEY	
NOTE BOOK	
NO.	

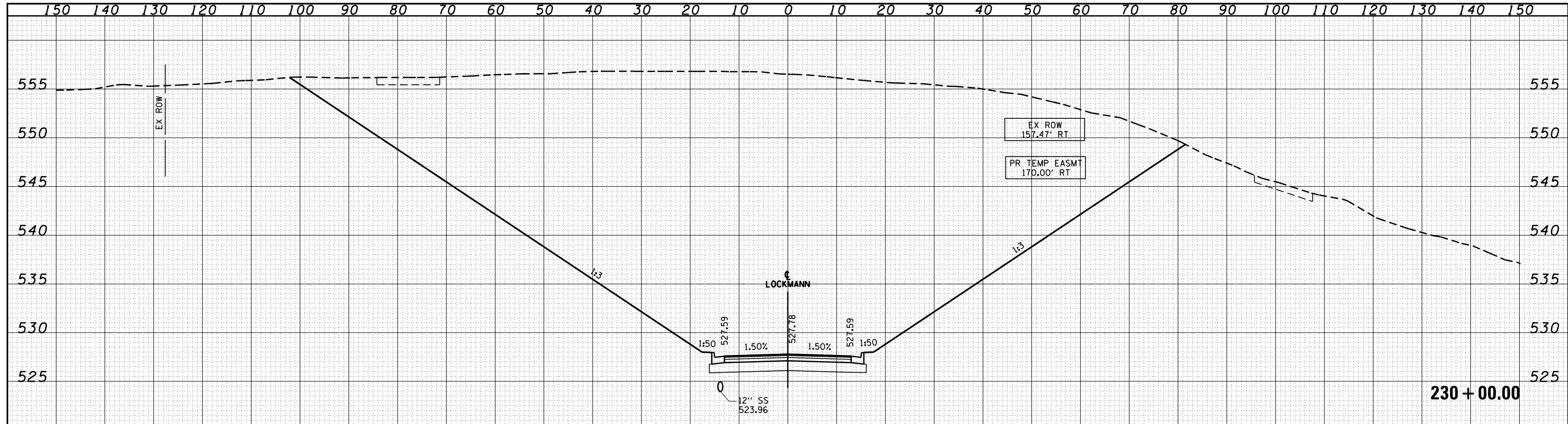
DATE	
BY	
SURVEYED	
PLOTTED	
TEMPLATE	
AREAS CHECKED	
ORIGINAL SURVEY	
NOTE BOOK	
NO.	



FILE NAME =	USER NAME = lnda	DESIGNED - SJC	REVISD -	COLLINSVILLE TOWNSHIP LEBANON RD OVER CSX RAILROAD	CROSS SECTIONS LOCKMANN ROAD SCALE: 1"=10' SHEET NO. 13 OF 27 SHEETS STA. 228+50.00 TO STA. 229+00.00	F.A.S. RTE.	SECTION	COUNTY	TOTAL SHEETS	SHEET NO.	
#FILE#	PLOT SCALE = 20.0000' / in.	DRAWN - LEC	REVISD -			772	10-04106-00-BR	MADISON	435	356	
	PLOT DATE = 6/26/2023	CHECKED - LWJ	REVISD -			CONTRACT NO. 97790					
		DATE - 05-19-22	REVISD -								

DATE	
BY	
FINAL SURVEY	SURVEYED
NOTE BOOK	PLOTTED
NO.	TEMPLATE
	AREAS
	CHECKED

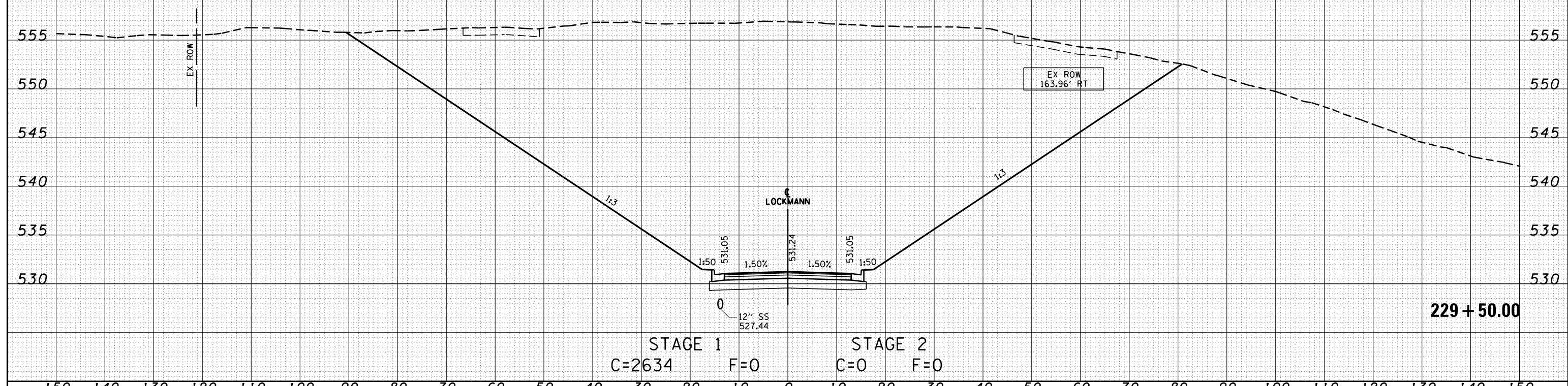
DATE	
BY	
ORIGINAL SURVEY	SURVEYED
NOTE BOOK	PLOTTED
NO.	TEMPLATE
	AREAS
	CHECKED



STAGE 1
C=3196 F=0

STAGE 2
C=0 F=0

230 + 00.00



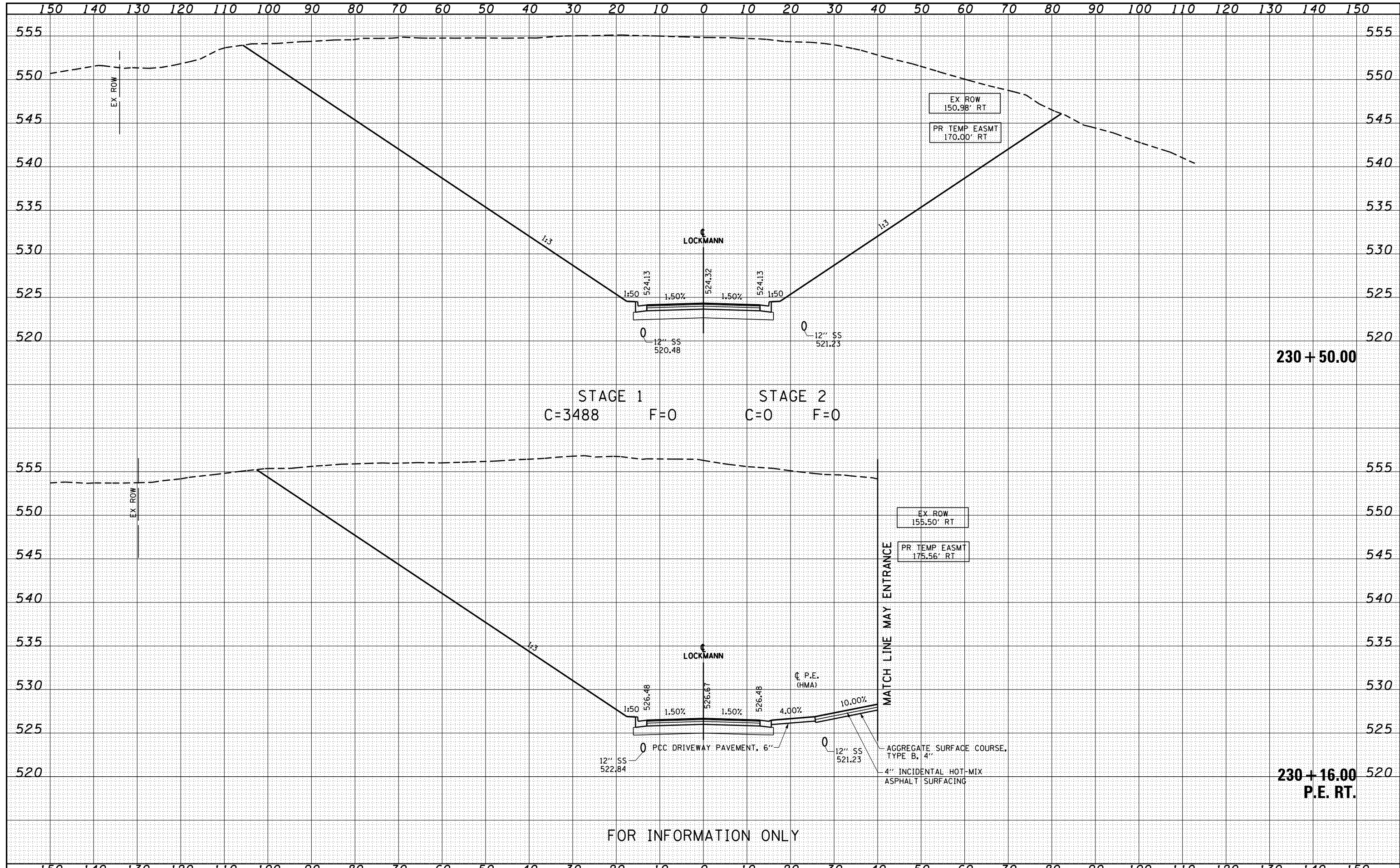
STAGE 1
C=2634 F=0

STAGE 2
C=0 F=0

229 + 50.00

DATE	
BY	
FINAL SURVEY	SURVEYED
NOTE BOOK	PLOTTED
NO.	TEMPLATE
	AREAS CHECKED

DATE	
BY	
ORIGINAL SURVEY	SURVEYED
NOTE BOOK	PLOTTED
NO.	TEMPLATE
	AREAS CHECKED

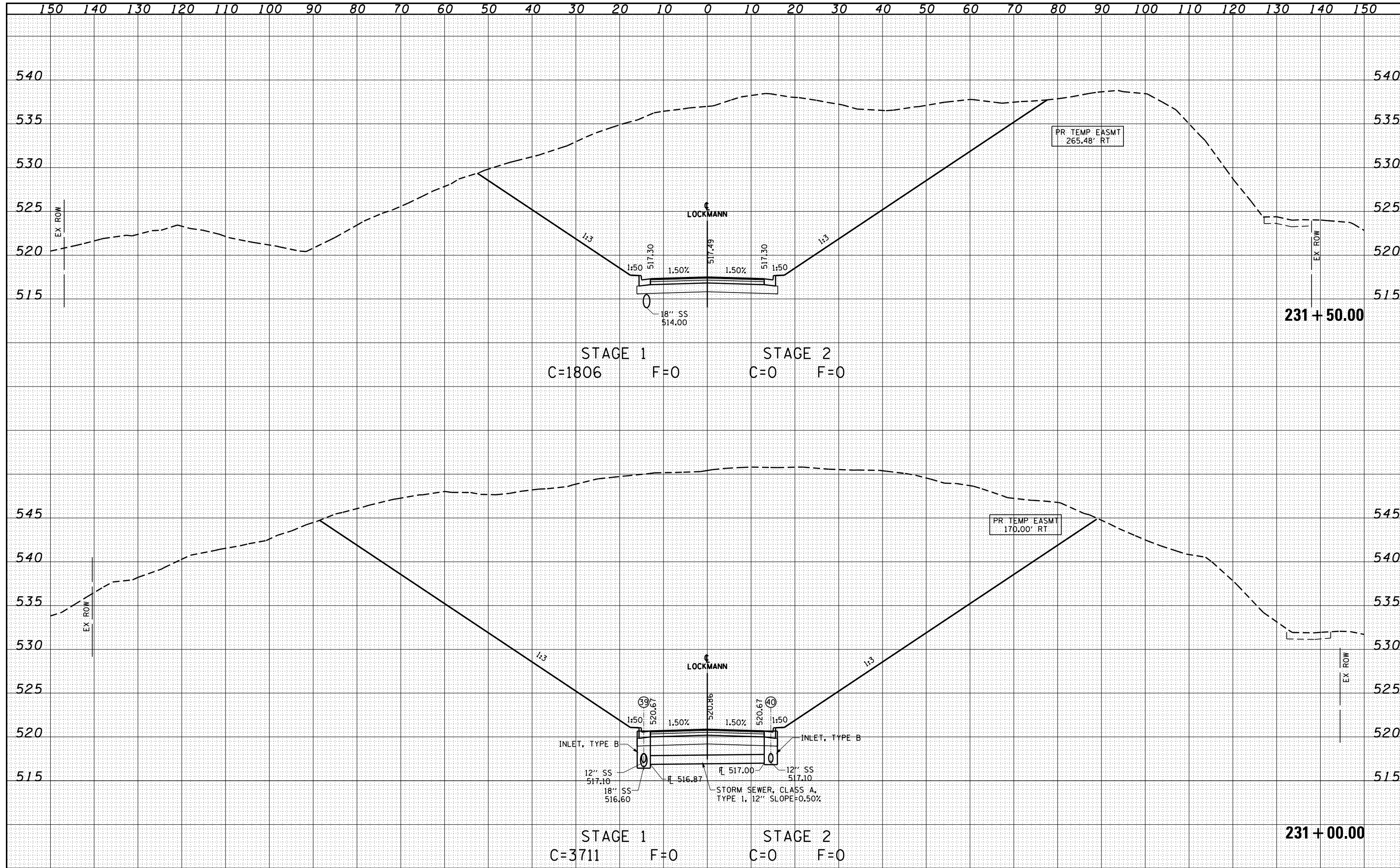


FOR INFORMATION ONLY

FILE NAME =	USER NAME = lnda	DESIGNED - SJC	REVISED -	COLLINSVILLE TOWNSHIP LEBANON RD OVER CSX RAILROAD	CROSS SECTIONS LOCKMANN ROAD			F.A.S. RTE. 772	SECTION 10-04106-00-BR	COUNTY MADISON	TOTAL SHEETS 435	SHEET NO. 358
#FILE#	PLOT SCALE = 20.0000' / in.	DRAWN - LEC	REVISED -		SCALE: 1"=10'	SHEET NO. 15 OF 27 SHEETS	STA. 230+16.00 TO STA. 230+50.00	CONTRACT NO. 97790				
	PLOT DATE = 6/26/2023	CHECKED - LWJ	REVISED -									
		DATE - 05-19-22	REVISED -									

DATE	
BY	
SURVEYED	
PLOTTED	
TEMPLATE	
AREAS	
CHECKED	
NO.	

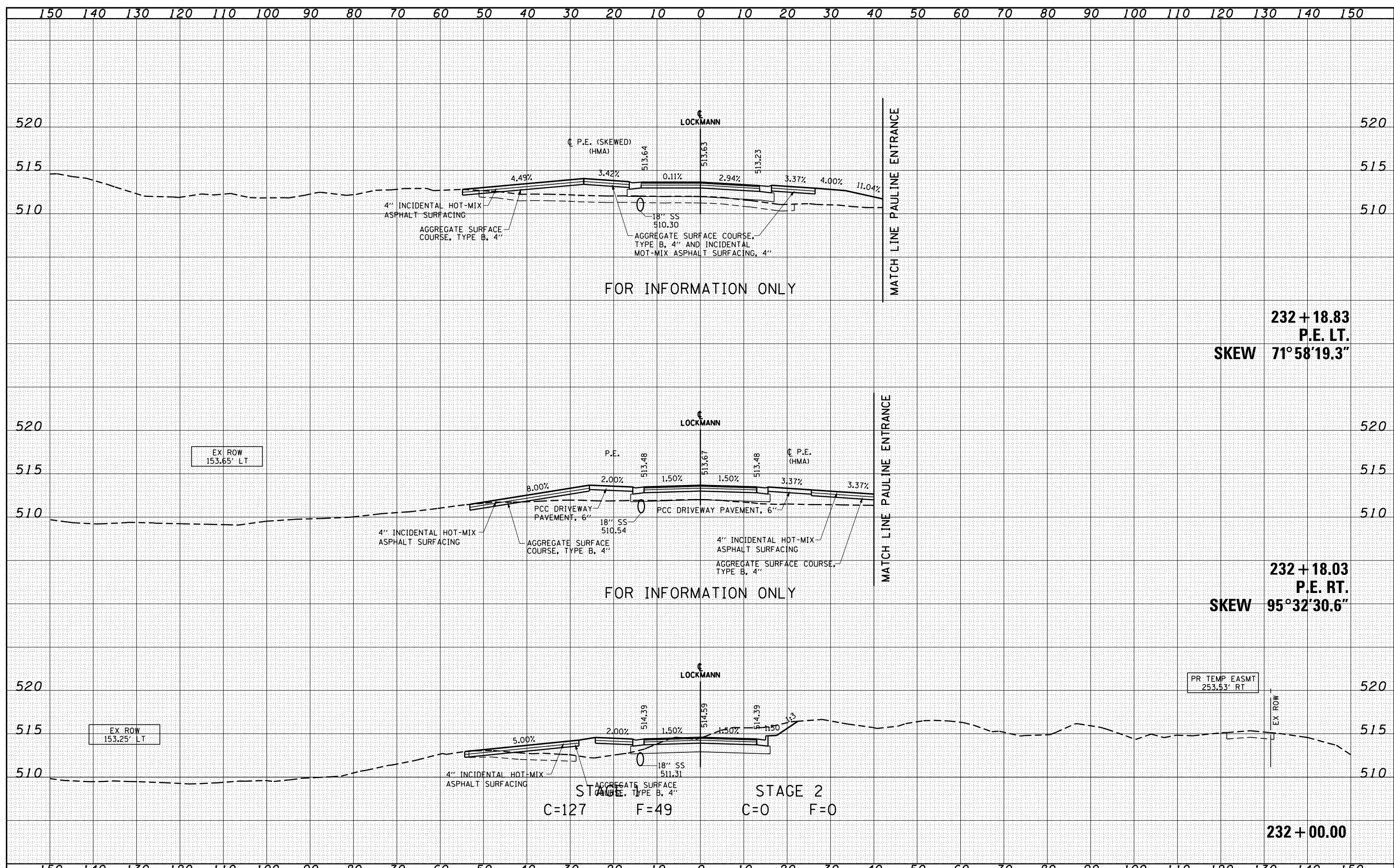
DATE	
BY	
SURVEYED	
PLOTTED	
TEMPLATE	
AREAS	
CHECKED	
NO.	



FILE NAME =	USER NAME = lnda	DESIGNED - SJC	REVISD -	COLLINSVILLE TOWNSHIP LEBANON RD OVER CSX RAILROAD	CROSS SECTIONS LOCKMANN ROAD SCALE: 1"=10' SHEET NO. 16 OF 27 SHEETS STA. 231+00.00 TO STA. 231+50.00	F.A.S. RTE. 772	SECTION 10-04106-00-BR	COUNTY MADISON	TOTAL SHEETS 435	SHEET NO. 359
#FILE#	PLOT SCALE = 20.0000' / in.	CHECKED - LWJ	REVISD -			CONTRACT NO. 97790				
	PLOT DATE = 6/26/2023	DATE - 05-19-22	REVISD -							

DATE	
BY	
SURVEYED	
PLOTTED	
TEMPLATE	
AREAS	
CHECKED	
FINAL	
SURVEY	
NOTE BOOK	
NO.	

DATE	
BY	
SURVEYED	
PLOTTED	
TEMPLATE	
AREAS	
CHECKED	
ORIGINAL	
SURVEY	
NOTE BOOK	
NO.	



232 + 18.83
P.E. LT.
SKEW 71°58'19.3"

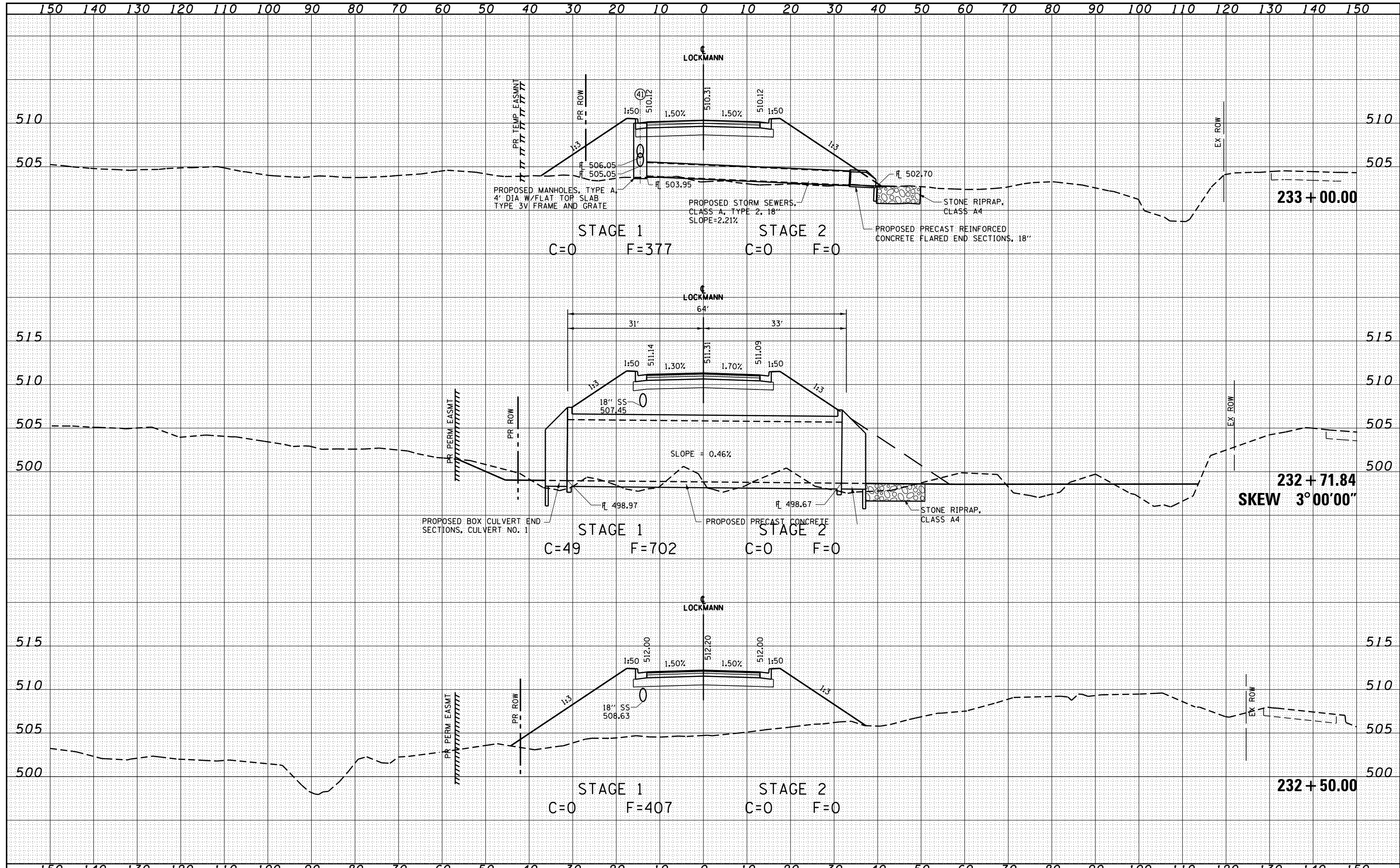
232 + 18.03
P.E. RT.
SKEW 95°32'30.6"

232 + 00.00

FILE NAME =	USER NAME = lnda	DESIGNED - SJC	REVISED -	COLLINSVILLE TOWNSHIP LEBANON RD OVER CSX RAILROAD	CROSS SECTIONS LOCKMANN ROAD		F.A.S. RTE. 772	SECTION 10-04106-00-BR	COUNTY MADISON	TOTAL SHEETS 435	SHEET NO. 360	
#FILE#	PLOT SCALE = 20.0000' / in.	DRAWN - LEC	REVISED -		SCALE: 1"=10'	SHEET NO. 17 OF 27 SHEETS	STA. 232+00.00 TO STA. 232+18.82	CONTRACT NO. 97790				
	PLOT DATE = 6/26/2023	CHECKED - LWJ	REVISED -									
		DATE - 05-19-22	REVISED -									

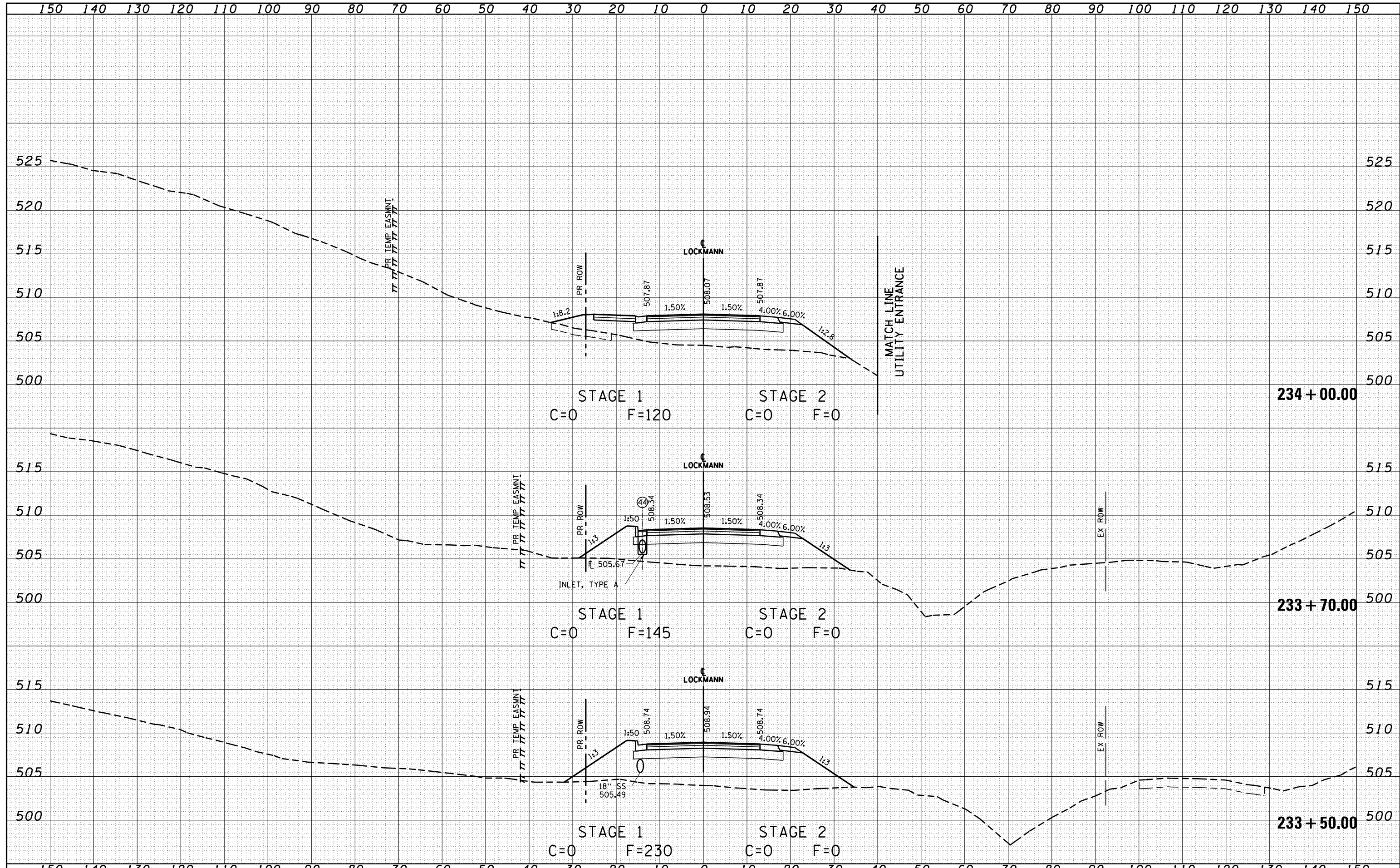
DATE	
BY	
ORIGINAL SURVEY	
SURVEYED	
PLOTTED	
TEMPLATE	
AREAS	
CHECKED	
NO.	

DATE	
BY	
ORIGINAL SURVEY	
SURVEYED	
PLOTTED	
TEMPLATE	
AREAS	
CHECKED	
NO.	



DATE	
BY	
FINAL SURVEY	SURVEYED
NOTE BOOK	PLOTTED
NO.	TEMPLATE
	AREAS CHECKED
	AREAS CHECKED

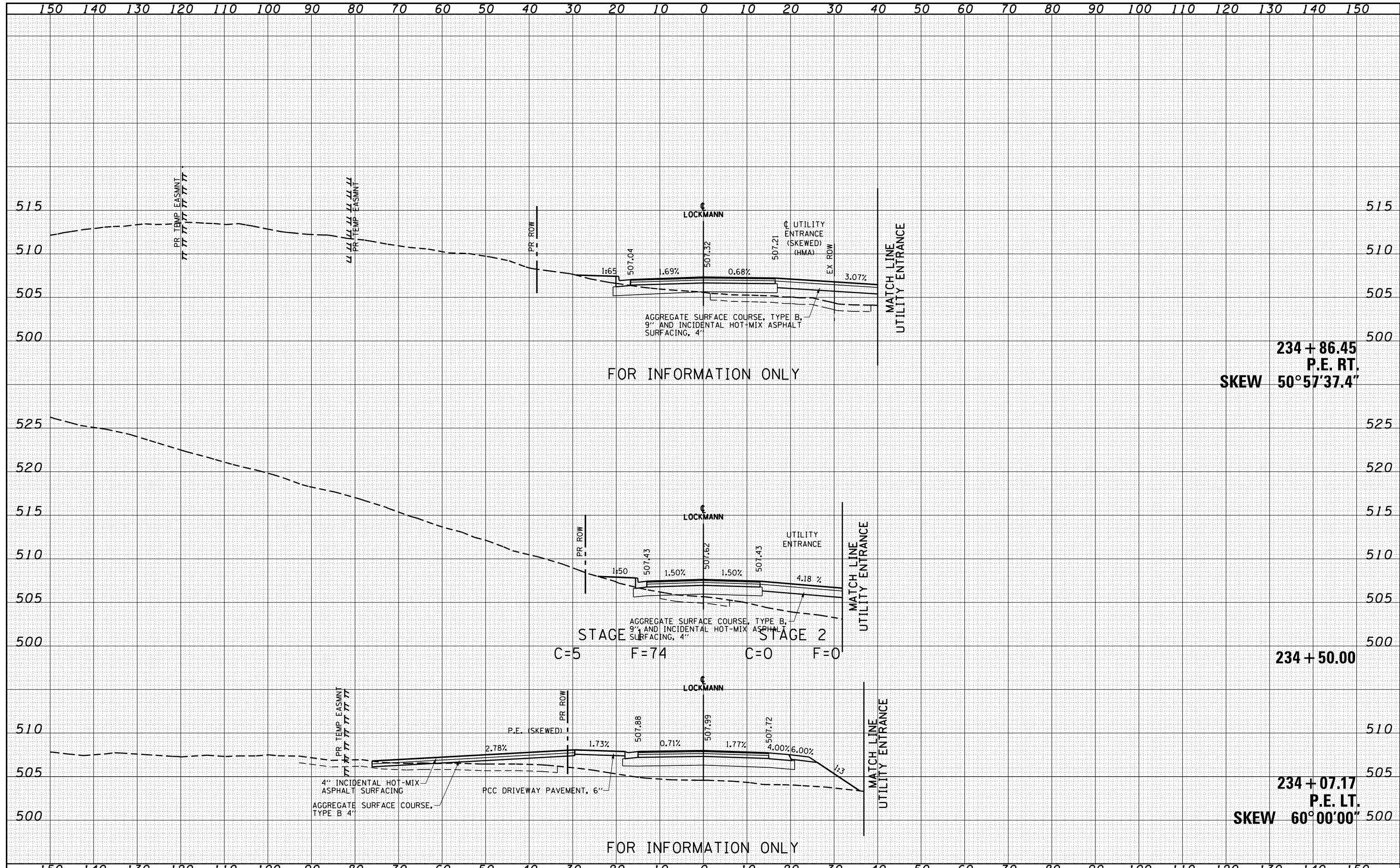
DATE	
BY	
ORIGINAL SURVEY	SURVEYED
NOTE BOOK	PLOTTED
NO.	TEMPLATE
	AREAS CHECKED
	AREAS CHECKED



FILE NAME =	USER NAME = lnda	DESIGNED - SJC	REVISD -	COLLINSVILLE TOWNSHIP LEBANON RD OVER CSX RAILROAD	CROSS SECTIONS LOCKMANN ROAD		F.A.S. RTE. 772	SECTION 10-04106-00-BR	COUNTY MADISON	TOTAL SHEETS 435	SHEET NO. 362
#FILE#	PLOT SCALE = 20.0000' / in.	DRAWN - LEC	REVISD -		SCALE: 1"=10'	SHEET NO. 19 OF 27 SHEETS	STA. 233+50.00 TO STA. 234+07.16	CONTRACT NO. 97790			
	PLOT DATE = 6/26/2023	CHECKED - LWJ	REVISD -								
		DATE - 05-19-22	REVISD -								

DATE	
BY	
FINAL SURVEY	SURVEYED
NOTE BOOK	PLOTTED
NO.	TEMPLATE
	AREAS CHECKED
	AREAS CHECKED

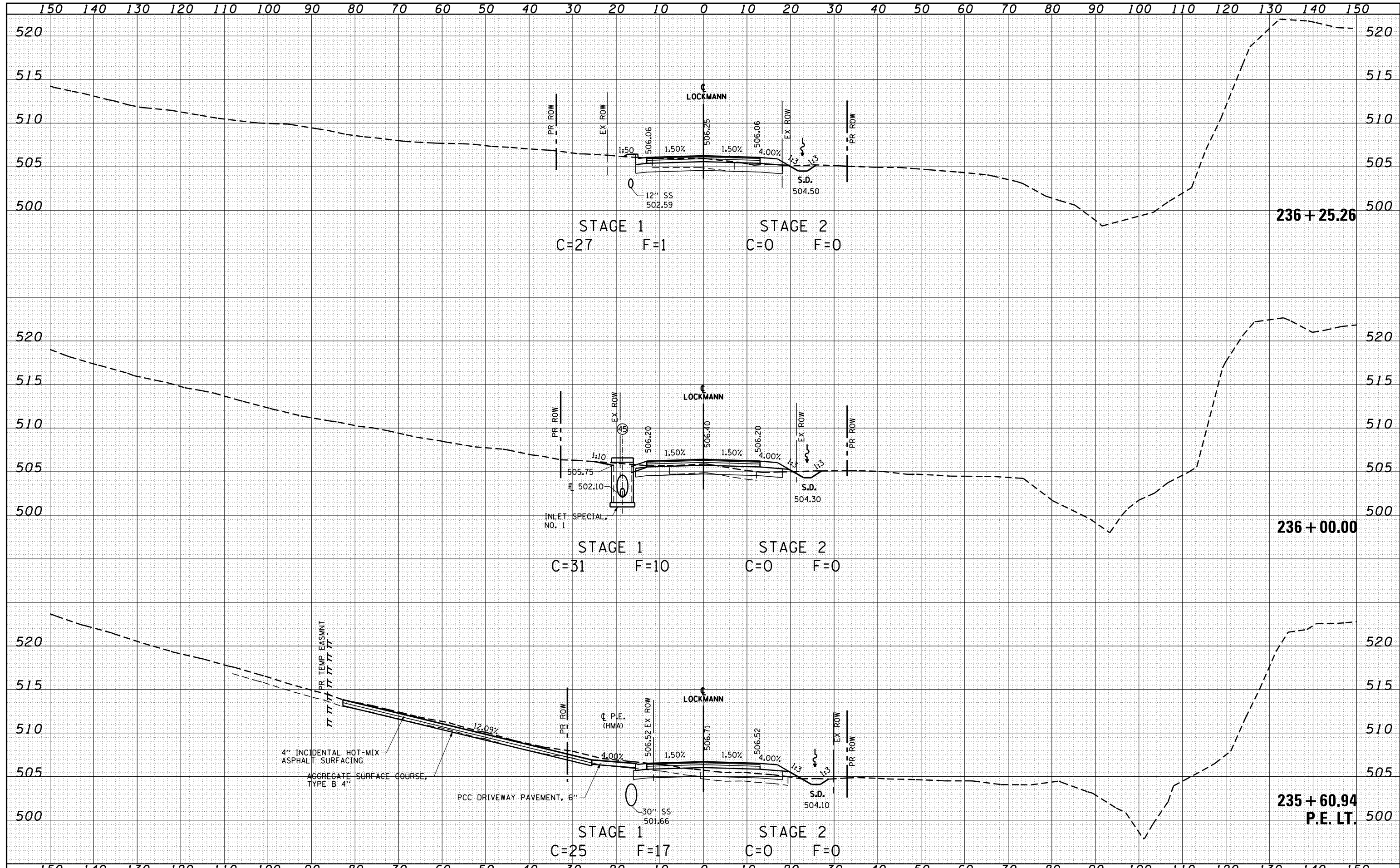
DATE	
BY	
ORIGINAL SURVEY	SURVEYED
NOTE BOOK	PLOTTED
NO.	TEMPLATE
	AREAS CHECKED
	AREAS CHECKED



FILE NAME =	USER NAME = lnda	DESIGNED - SJC	REVISD -	COLLINSVILLE TOWNSHIP LEBANON RD OVER CSX RAILROAD	CROSS SECTIONS LOCKMANN ROAD			F.A.S. RTE. 772	SECTION 10-04106-00-BR	COUNTY MADISON	TOTAL SHEETS 435	SHEET NO. 363
#FILE#	PLOT SCALE = 20.0000' / in.	DRAWN - LEC	REVISD -		SCALE: 1"=10'	SHEET NO. 20 OF 27 SHEETS	STA. 234+07.16 TO STA. 234+86.45	CONTRACT NO. 97790				
	PLOT DATE = 6/26/2023	CHECKED - LWJ	REVISD -									
		DATE - 05-19-22	REVISD -									

DATE	
BY	
ORIGINAL SURVEY	
SURVEYED	
PLOTTED	
TEMPLATE	
AREAS	
CHECKED	
NO.	

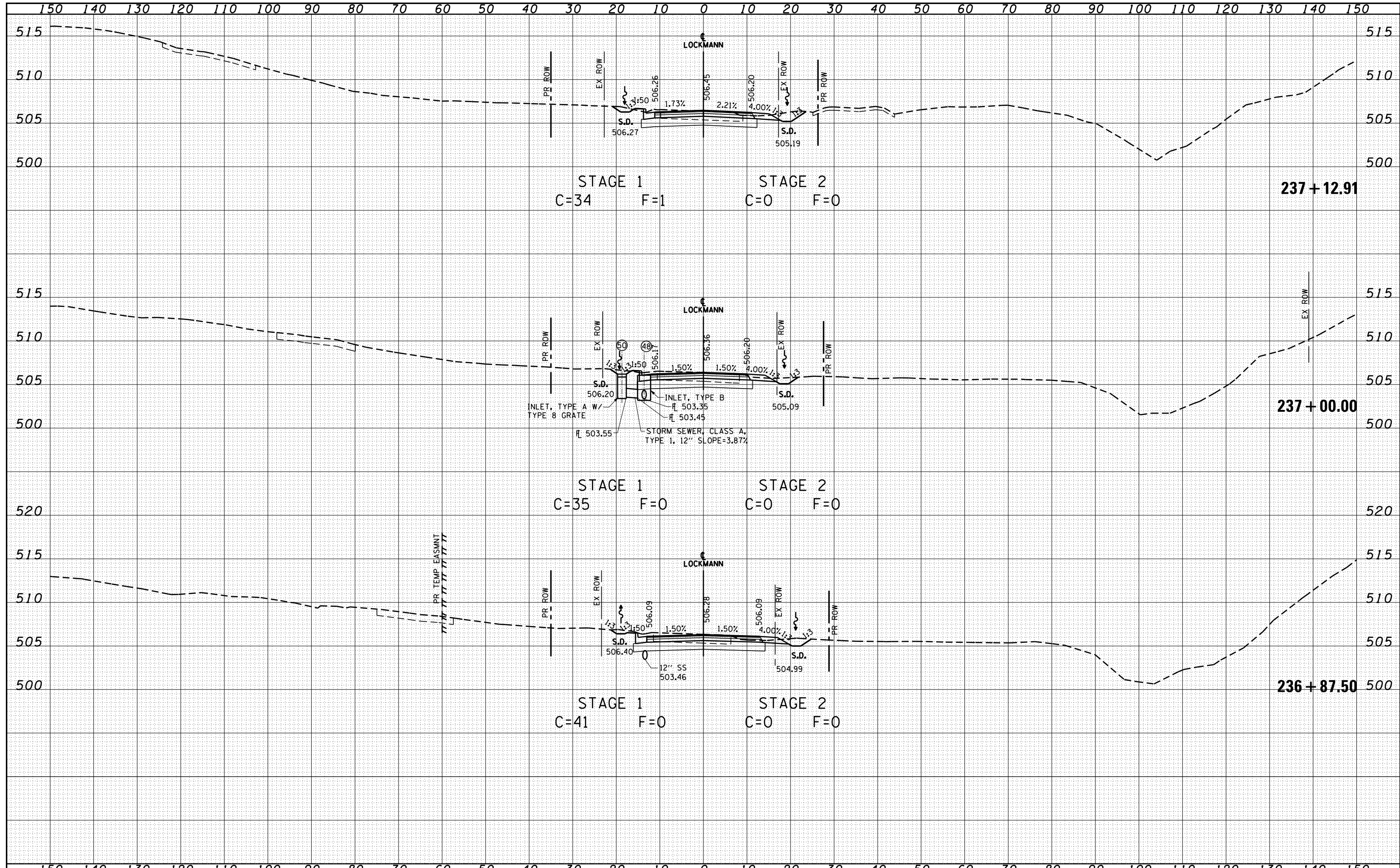
DATE	
BY	
ORIGINAL SURVEY	
SURVEYED	
PLOTTED	
TEMPLATE	
AREAS	
CHECKED	
NO.	



FILE NAME =	USER NAME = lnda	DESIGNED - SJC	REVISD -	COLLINSVILLE TOWNSHIP LEBANON RD OVER CSX RAILROAD	CROSS SECTIONS LOCKMANN ROAD			F.A.S. RTE. 772	SECTION 10-04106-00-BR	COUNTY MADISON	TOTAL SHEETS 435	SHEET NO. 366
#FILE#	PLOT SCALE = 20.0000' / in.	DRAWN - LEC	REVISD -		SCALE: 1"=10'	SHEET NO. 23 OF 27 SHEETS	STA. 235+60.94 TO STA. 236+25.26	CONTRACT NO. 97790				
	PLOT DATE = 6/26/2023	CHECKED - LWJ	REVISD -									
		DATE - 05-19-22	REVISD -									

DATE	
BY	
FINAL SURVEY	
SURVEYED	
PLOTTED	
TEMPLATE	
NOTE BOOK	
AREAS CHECKED	
NO.	

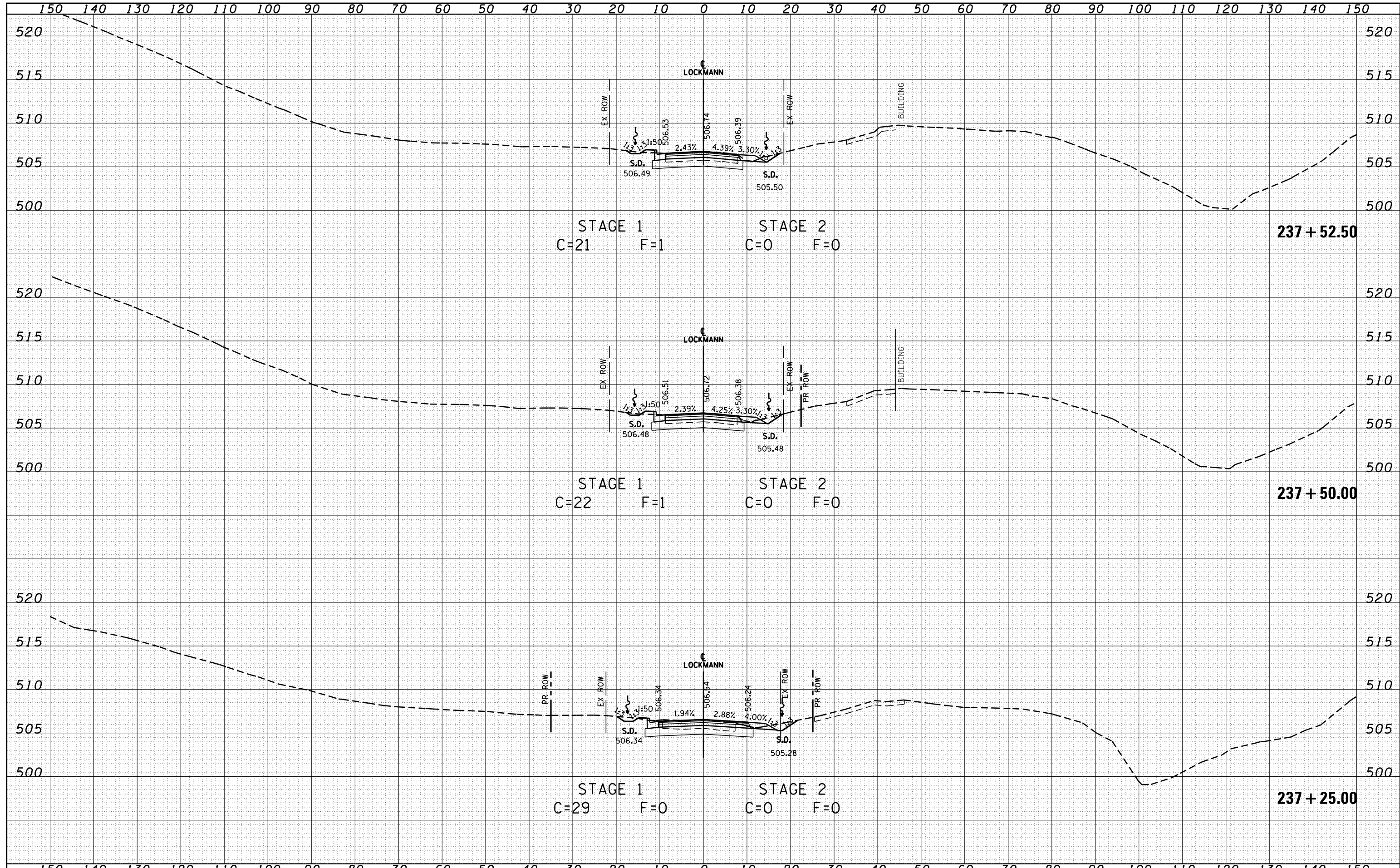
DATE	
BY	
ORIGINAL SURVEY	
SURVEYED	
PLOTTED	
TEMPLATE	
NOTE BOOK	
AREAS CHECKED	
NO.	



FILE NAME =	USER NAME = lnda	DESIGNED - SJC	REVISED -	COLLINSVILLE TOWNSHIP LEBANON RD OVER CSX RAILROAD	CROSS SECTIONS LOCKMANN ROAD		F.A.S. RTE. 772	SECTION 10-04106-00-BR	COUNTY MADISON	TOTAL SHEETS 435	SHEET NO. 368
#FILE#	PLOT SCALE = 20.0000' / in.	DRAWN - LEC	REVISED -		SCALE: 1"=10'	SHEET NO. 25 OF 27 SHEETS	STA. 237+00.00 TO STA. 237+12.91	CONTRACT NO. 97790			
	PLOT DATE = 6/26/2023	CHECKED - LWJ	REVISED -								
		DATE - 05-19-22	REVISED -								

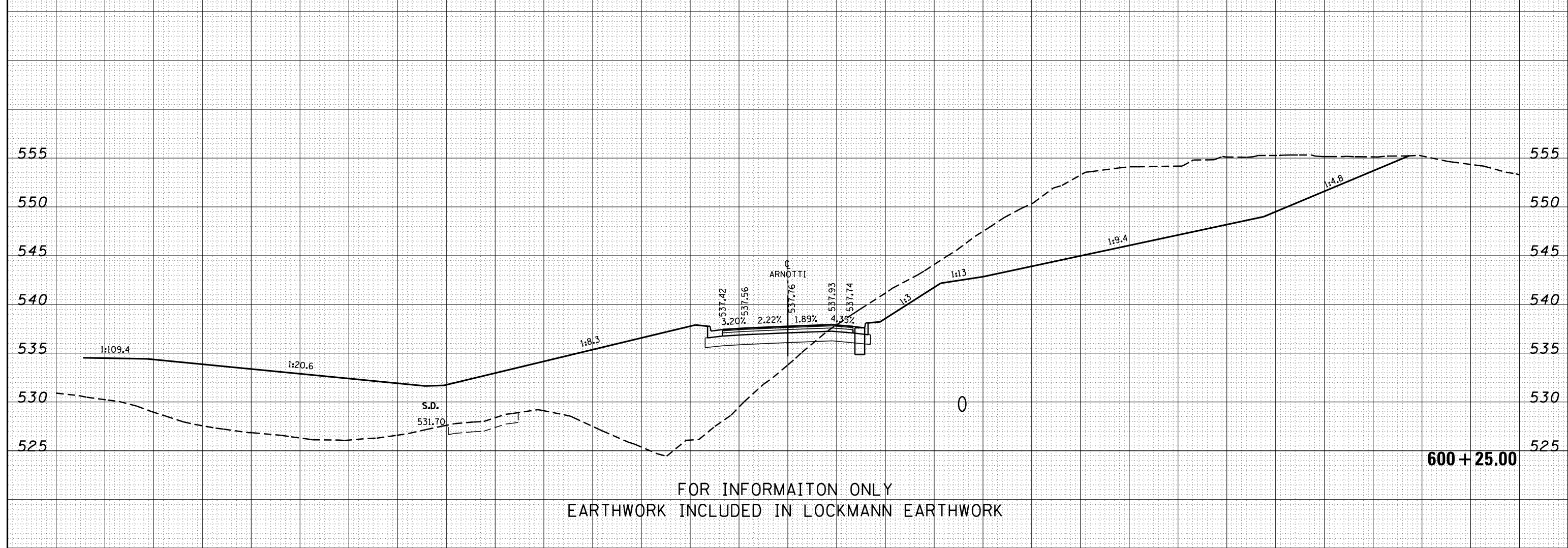
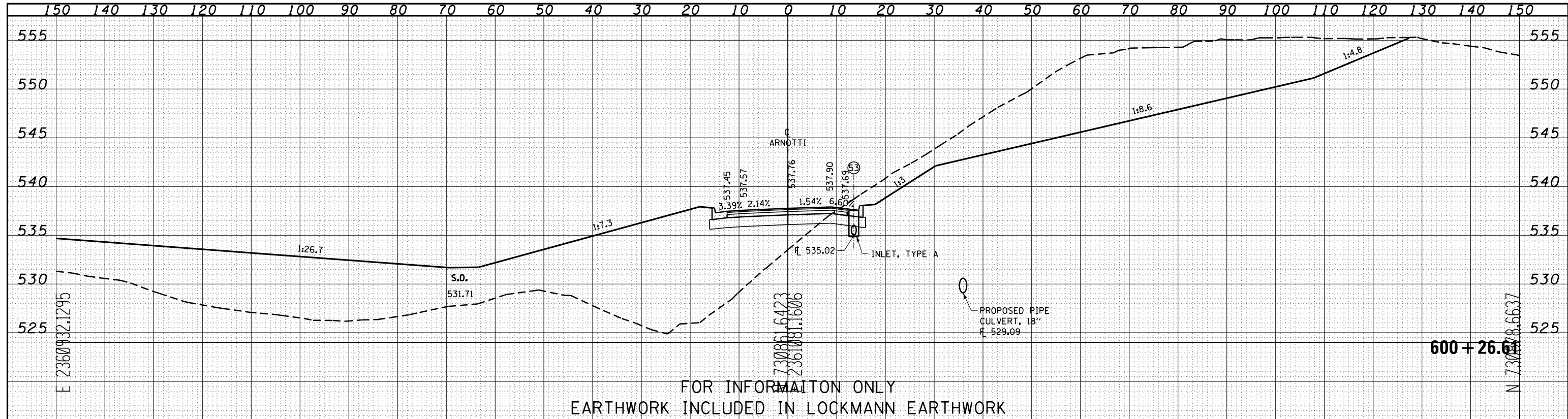
DATE	
BY	
ORIGINAL SURVEY	
SURVEYED	
PLOTTED	
TEMPLATE	
AREAS	
CHECKED	
NO.	

DATE	
BY	
ORIGINAL SURVEY	
SURVEYED	
PLOTTED	
TEMPLATE	
AREAS	
CHECKED	
NO.	



DATE	
BY	
FINAL SURVEY	
SURVEYED	
PLOTTED	
TEMPLATE	
NOTE BOOK	
AREAS CHECKED	
NO.	

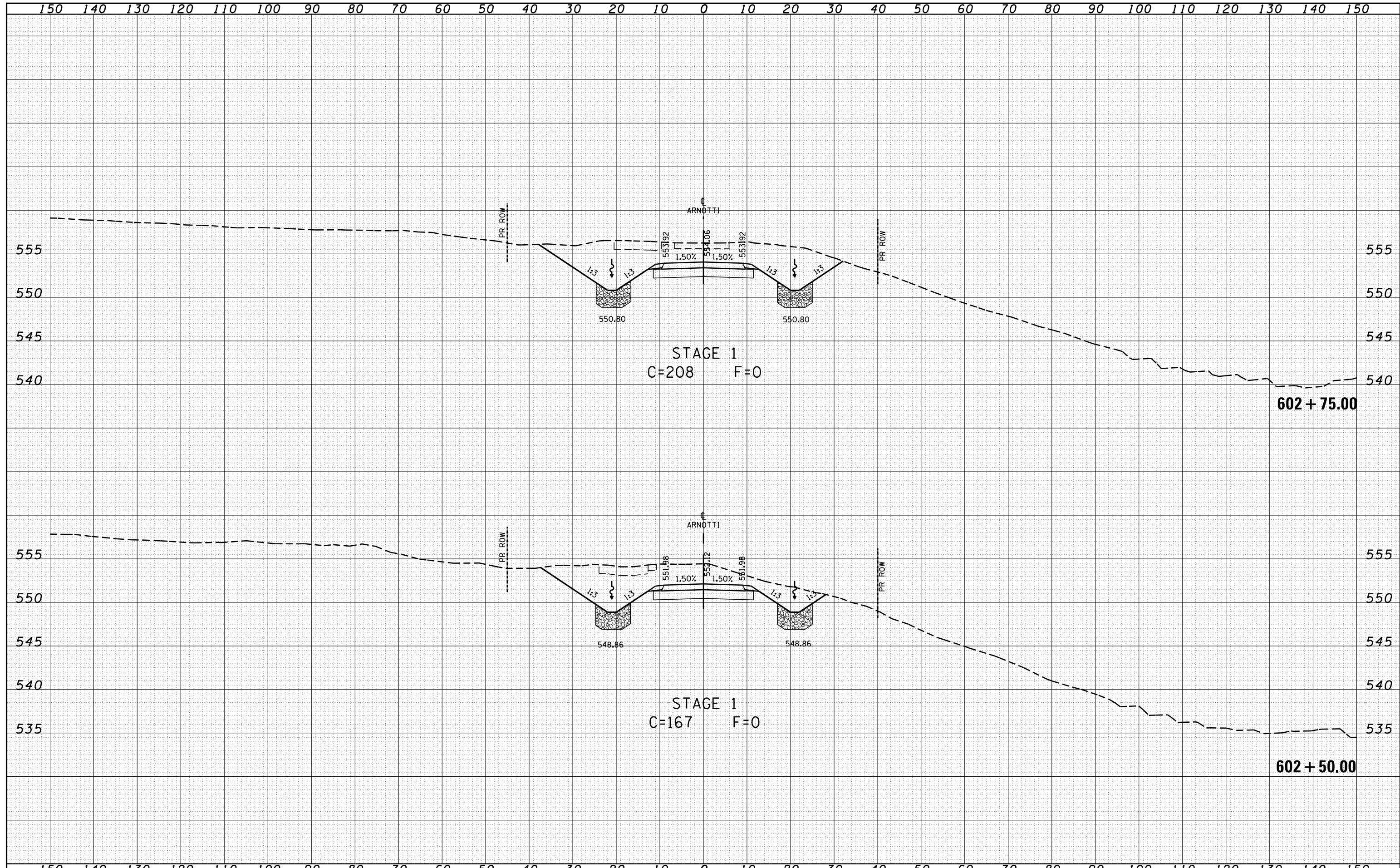
DATE	
BY	
ORIGINAL SURVEY	
SURVEYED	
PLOTTED	
TEMPLATE	
NOTE BOOK	
AREAS CHECKED	
NO.	



FILE NAME =	USER NAME = lnda	DESIGNED - SJC	REVISED -	STATE OF ILLINOIS DEPARTMENT OF TRANSPORTATION	CROSS SECTIONS ARNOTTI LANE			F.A.S. RTE. 772	SECTION 1004106-00-BR	COUNTY MADISON	TOTAL SHEETS 435	SHEET NO. 371
#FILE#	PLOT SCALE = 20.0000' / in.	DRAWN - LEC	REVISED -		SCALE: 1"=10'	SHEET NO. 1 OF 9 SHEETS	STA. 600+25.00 TO STA. 600+25.00	CONTRACT NO. 97790				
	PLOT DATE = 6/26/2023	CHECKED - LWJ	REVISED -									
		DATE - 05-19-22	REVISED -									

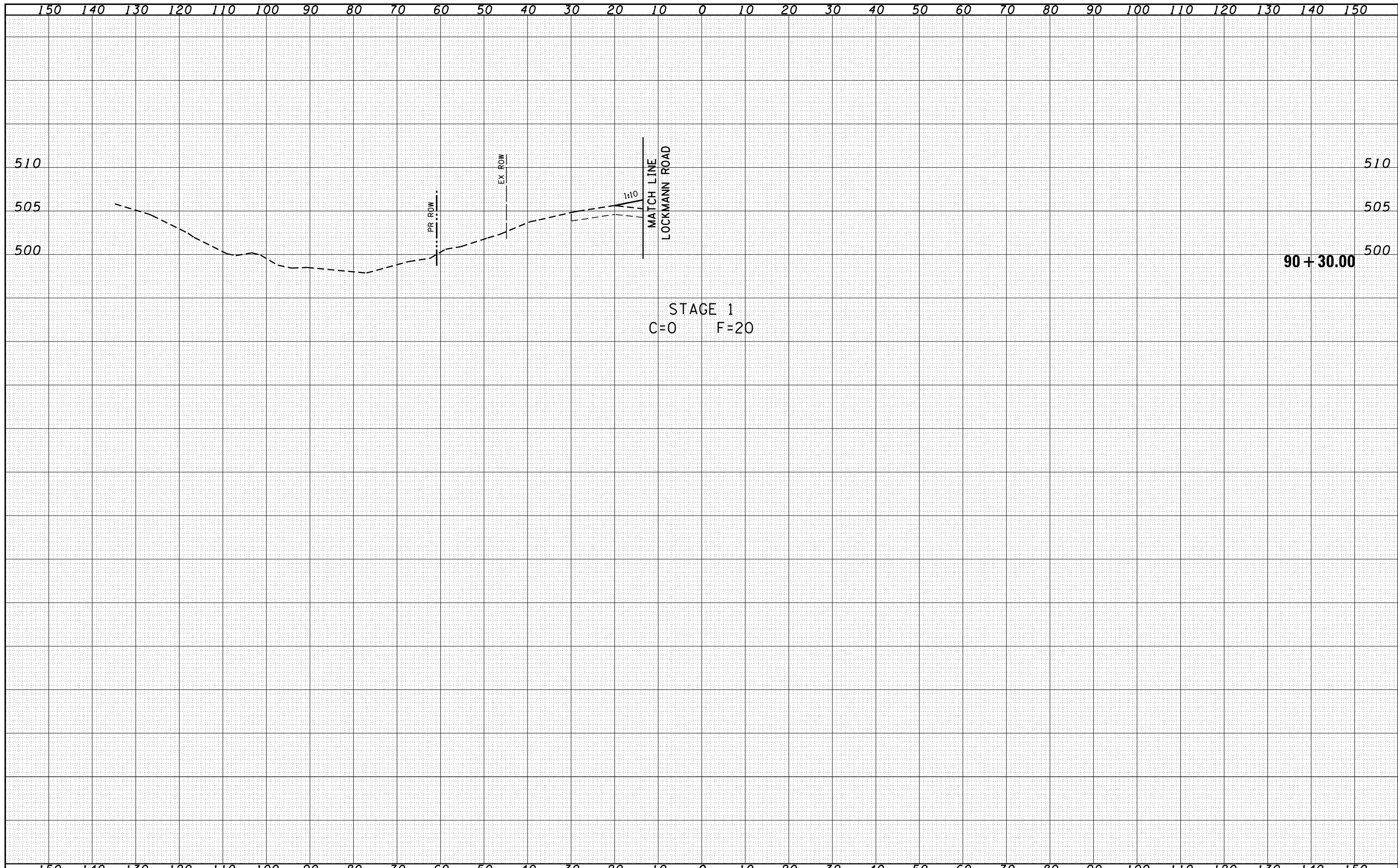
DATE	
BY	
FINAL SURVEY	SURVEYED
NOTE BOOK NO.	PLOTTED
	TEMPLATE
	AREAS CHECKED
	AREAS CHECKED

DATE	
BY	
ORIGINAL SURVEY	SURVEYED
NOTE BOOK NO.	PLOTTED
	TEMPLATE
	AREAS CHECKED
	AREAS CHECKED



BY	DATE
SURVEYED	
PLOTTED	
TEMPLATE	
AREAS	CHECKED
AREAS	CHECKED
NO.	

BY	DATE
SURVEYED	
PLOTTED	
TEMPLATE	
AREAS	CHECKED
AREAS	CHECKED
NO.	



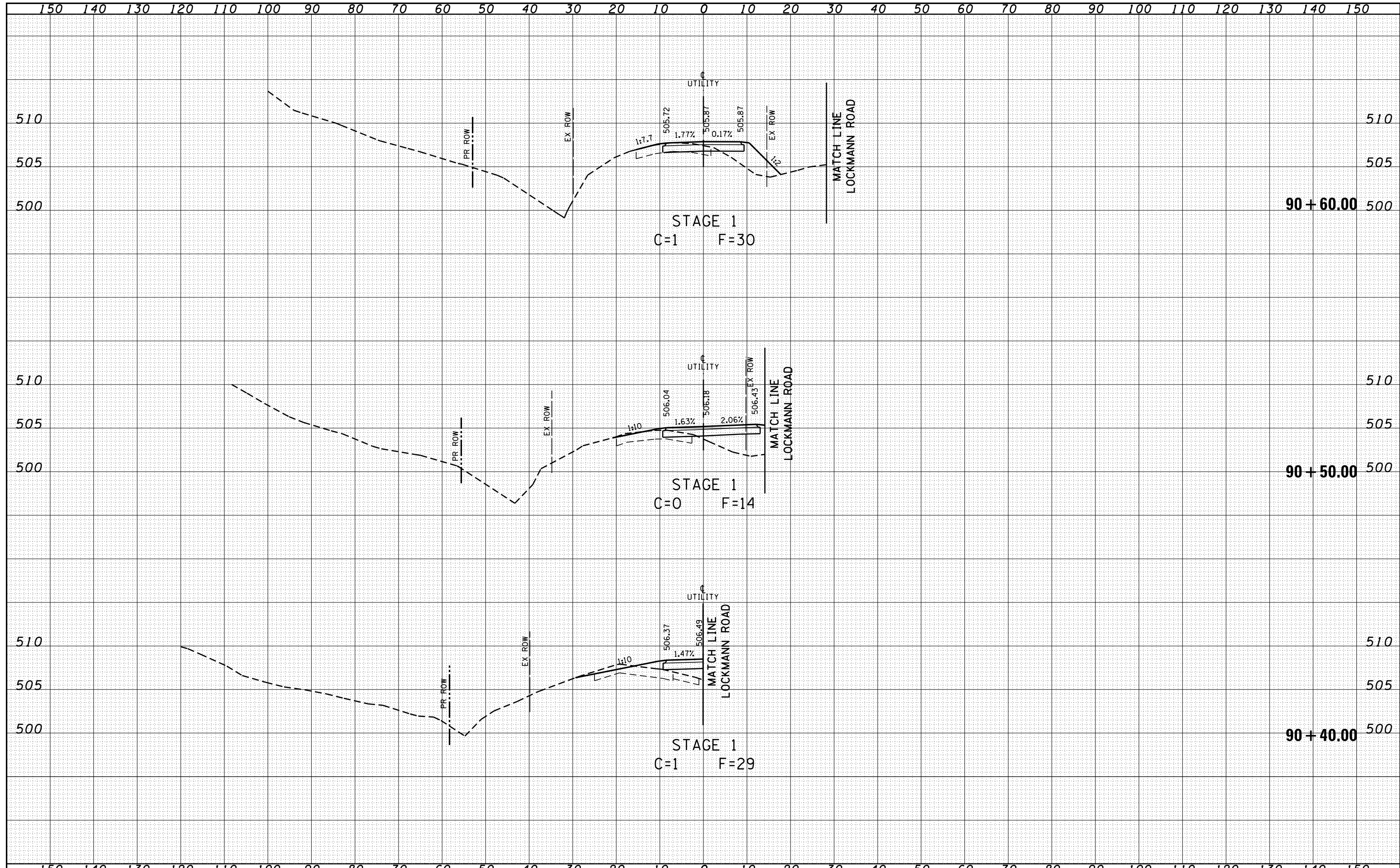
90 + 30.00

STAGE 1
C=0 F=20

FILE NAME =	USER NAME = lnda	DESIGNED - SJC	REVISIED -	<p align="center">COLLINSVILLE TOWNSHIP LEBANON ROAD OVER CSX RAILROAD</p>	<p align="center">CROSS SECTIONS - UTILITY ENTRANCE</p>			F.A.S. RTE.	SECTION	COUNTY	TOTAL SHEETS	SHEET NO.
#FILE#		DRAWN - LEC	REVISIED -					772	10-04106-00-BR	MADISON	435	380
	PLOT SCALE = 20.0000' / in.	CHECKED - LWJ	REVISIED -					CONTRACT NO. 97790				
	PLOT DATE = 6/26/2023	DATE - 05-19-22	REVISIED -					SCALE: 1"=10'	SHEET NO. 1 OF 4 SHEETS	STA. 90+30.00 TO STA. 90+30.00		

DATE	
BY	
SURVEYED	
PLOTTED	
TEMPLATE	
AREAS	
CHECKED	
FINAL SURVEY	
NOTE BOOK	
NO.	

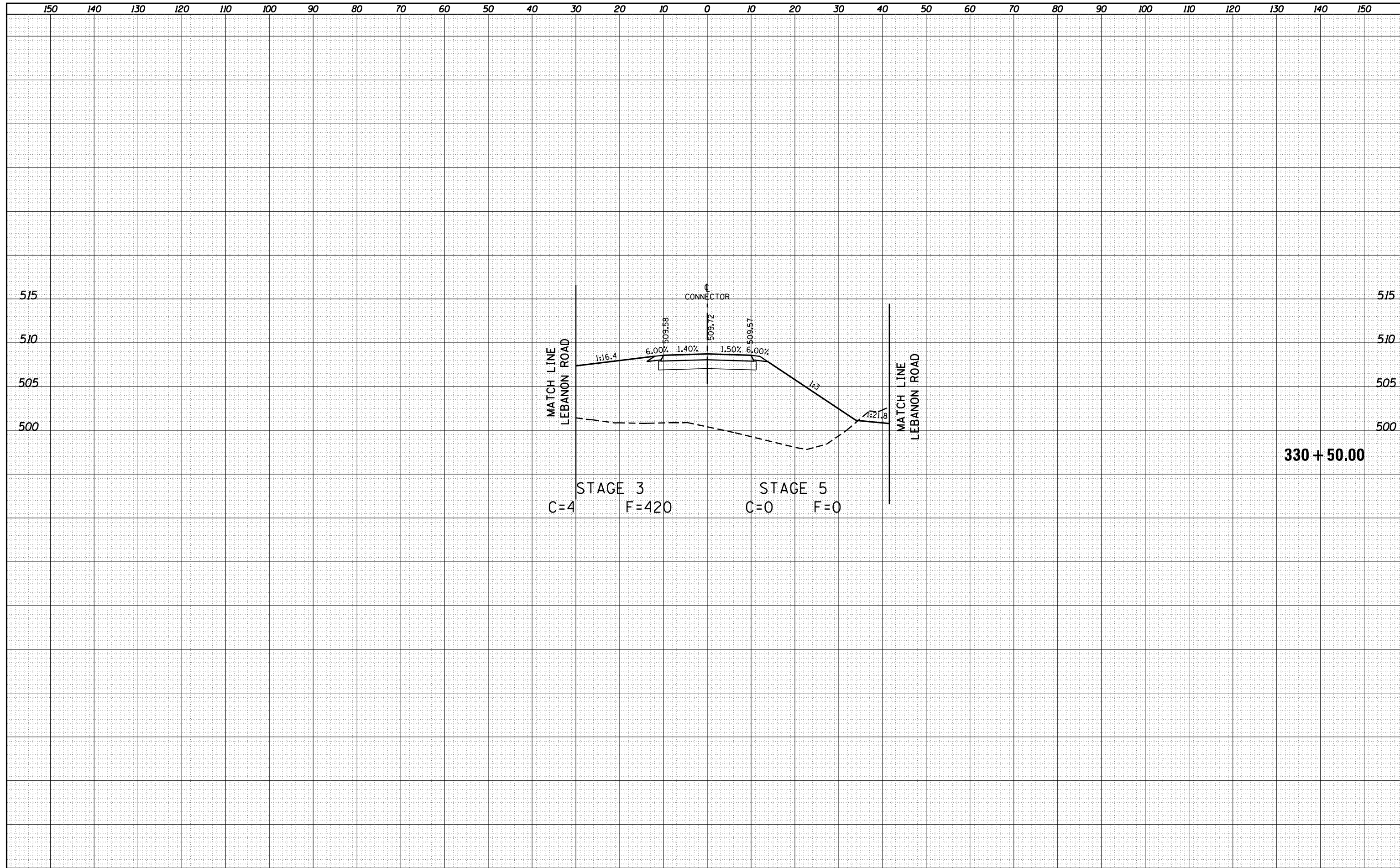
DATE	
BY	
SURVEYED	
PLOTTED	
TEMPLATE	
AREAS	
CHECKED	
ORIGINAL SURVEY	
NOTE BOOK	
NO.	



FILE NAME =	USER NAME = lnda	DESIGNED - SJC	REVISED -	COLLINSVILLE TOWNSHIP LEBANON ROAD OVER CSX RAILROAD	CROSS SECTIONS - UTILITY ENTRANCE			F.A.S. RTE. 772	SECTION 10-04106-00-BR	COUNTY MADISON	TOTAL SHEETS 435	SHEET NO. 381
#FILE#	PLOT SCALE = 20.0000' / in.	DRAWN - LEC	REVISED -		SCALE: 1"=10'	SHEET NO. 2 OF 4 SHEETS	STA. 90+40.00 TO STA. 90+60.00	CONTRACT NO. 97790				
	PLOT DATE = 6/26/2023	CHECKED - LWJ	REVISED -									
		DATE - 05-19-22	REVISED -									

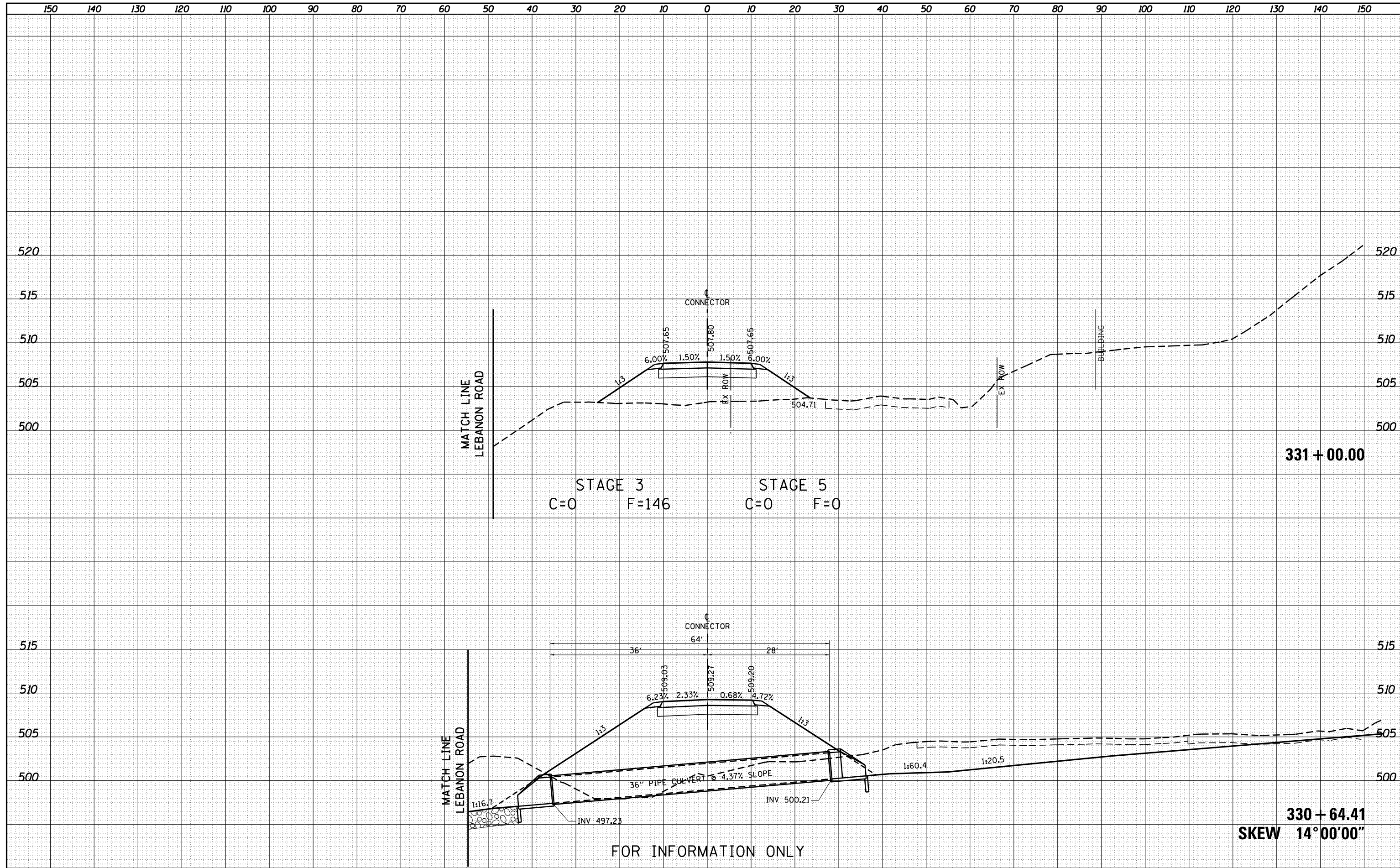
DATE	
BY	
SURVEYED	
PLOTTED	
TEMPLATE	
AREAS	
CHECKED	
FINAL SURVEY	
NOTE BOOK	
NO.	

DATE	
BY	
SURVEYED	
PLOTTED	
TEMPLATE	
AREAS	
CHECKED	
ORIGINAL SURVEY	
NOTE BOOK	
NO.	



DATE	
BY	
FINAL SURVEY	SURVEYED
NOTE BOOK	PLOTTED
NO.	TEMPLATE
	AREAS CHECKED

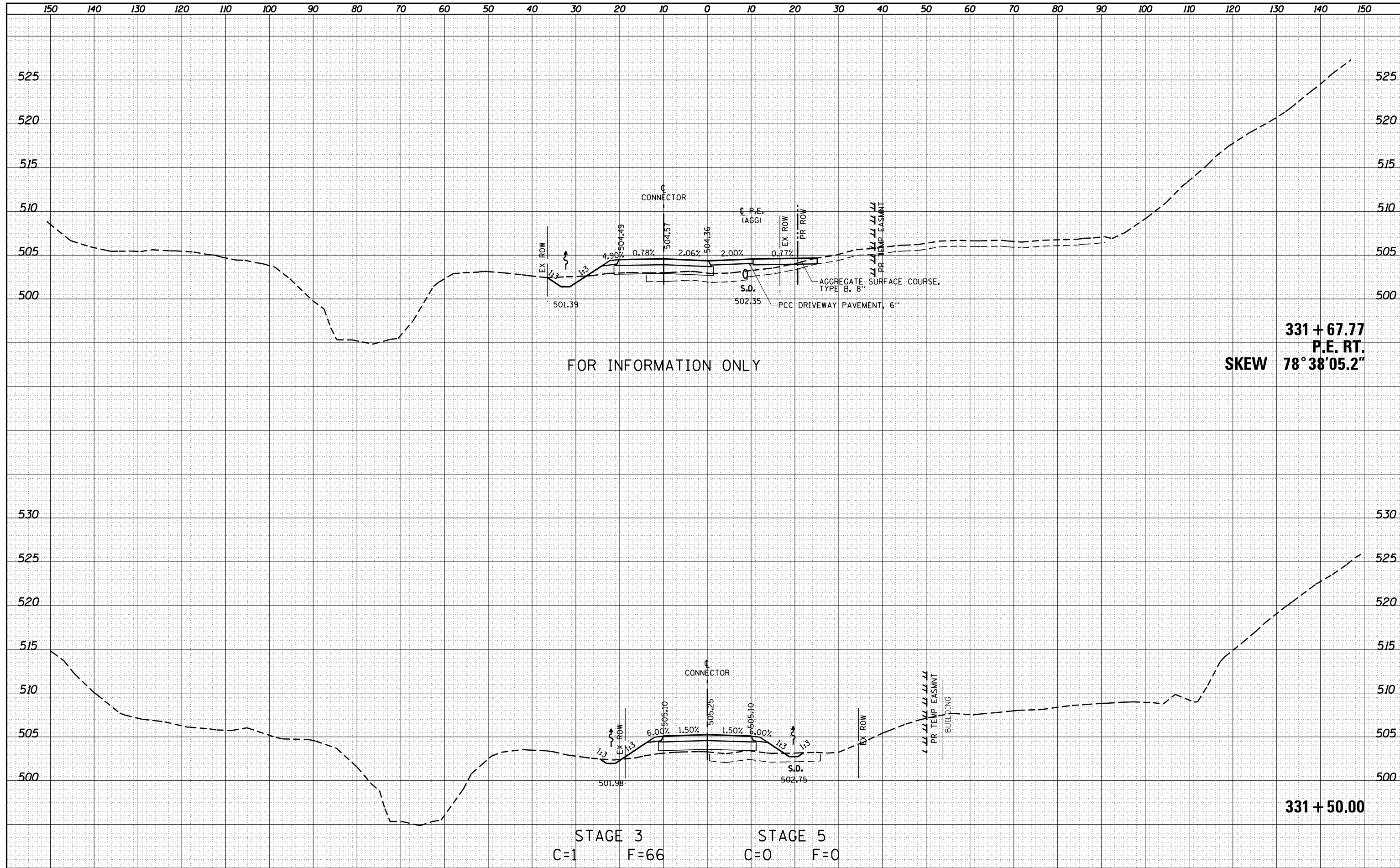
DATE	
BY	
ORIGINAL SURVEY	SURVEYED
NOTE BOOK	PLOTTED
NO.	TEMPLATE
	AREAS CHECKED



FILE NAME =	USER NAME = lnda	DESIGNED - SJC	REVISÉD -	STATE OF ILLINOIS DEPARTMENT OF TRANSPORTATION	CROSS SECTIONS CONNECTOR ROAD			F.A. RTÉ.	SECTION	COUNTY	TOTAL SHEETS	SHEET NO.
S:\Projects\409-0027-0HY Lebanon Rd\dgn\ksshConnector.dgn		DRAWN - LEC	REVISÉD -		772	10-04106-00-BR	MADISON	435	385			
Default	PLOT SCALE = 20.0000' / in.	CHECKED - LWJ	REVISÉD -		CONTRACT NO. 97790							
	PLOT DATE = 6/26/2023	DATE - 05-19-22	REVISÉD -		SCALE: 1"=10'	SHEET 2 OF 13 SHEETS	STA. 330+64.41 TO STA. 331+00.00					

DATE	
BY	
FINAL SURVEY	SURVEYED
NOTE BOOK	PLOTTED
NO.	TEMPLATE
	AREAS CHECKED

DATE	
BY	
ORIGINAL SURVEY	SURVEYED
NOTE BOOK	PLOTTED
NO.	TEMPLATE
	AREAS CHECKED



FOR INFORMATION ONLY

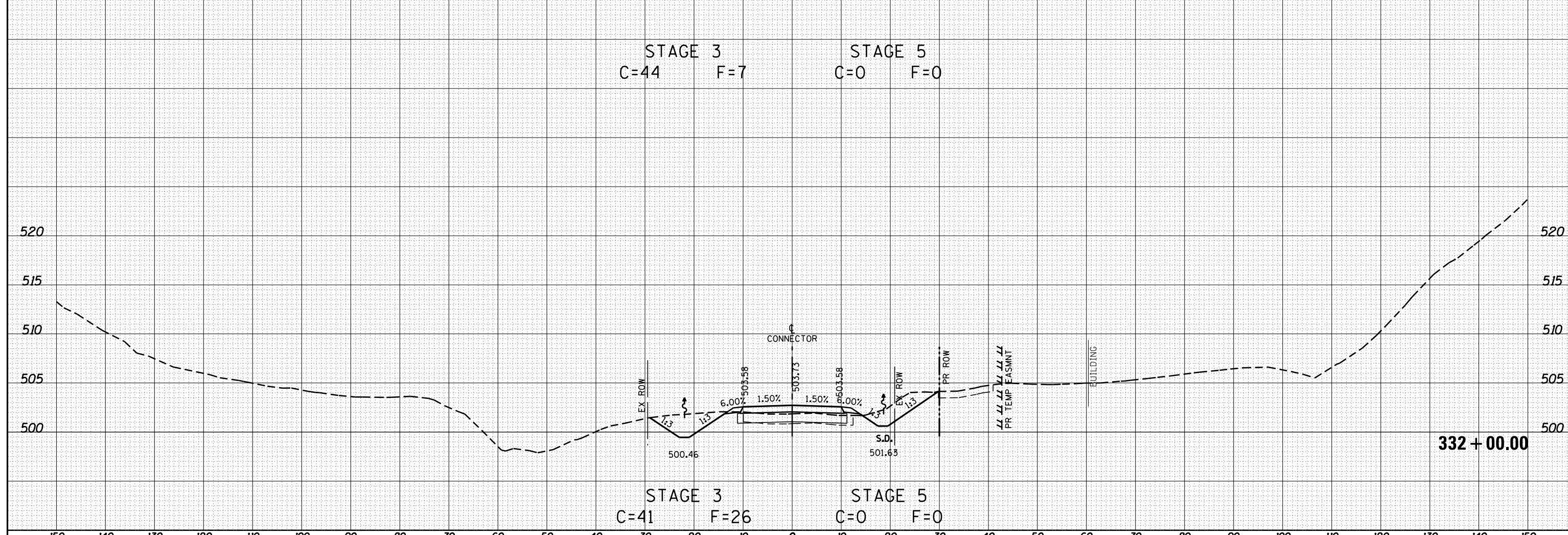
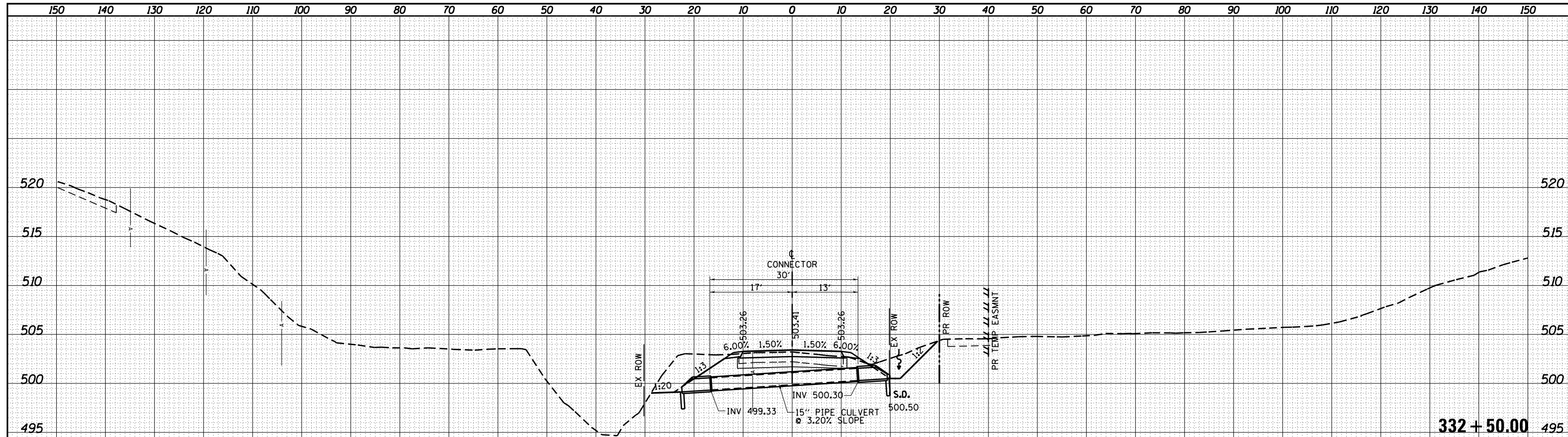
331 + 67.77
P.E. RT.
SKEW 78° 38' 05.2"

331 + 50.00

STAGE 3 C=1 F=66 STAGE 5 C=0 F=0

DATE	
BY	
SURVEYED	
PLOTTED	
TEMPLATE	
NOTE BOOK	
AREAS CHECKED	
NO.	

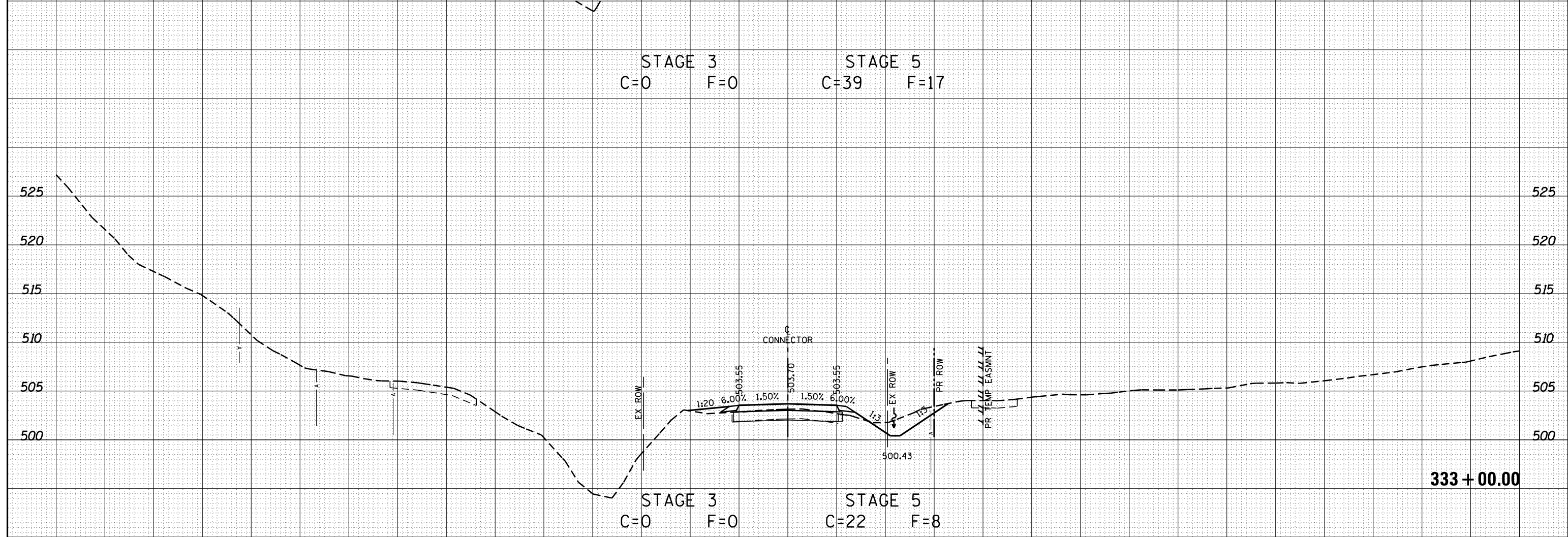
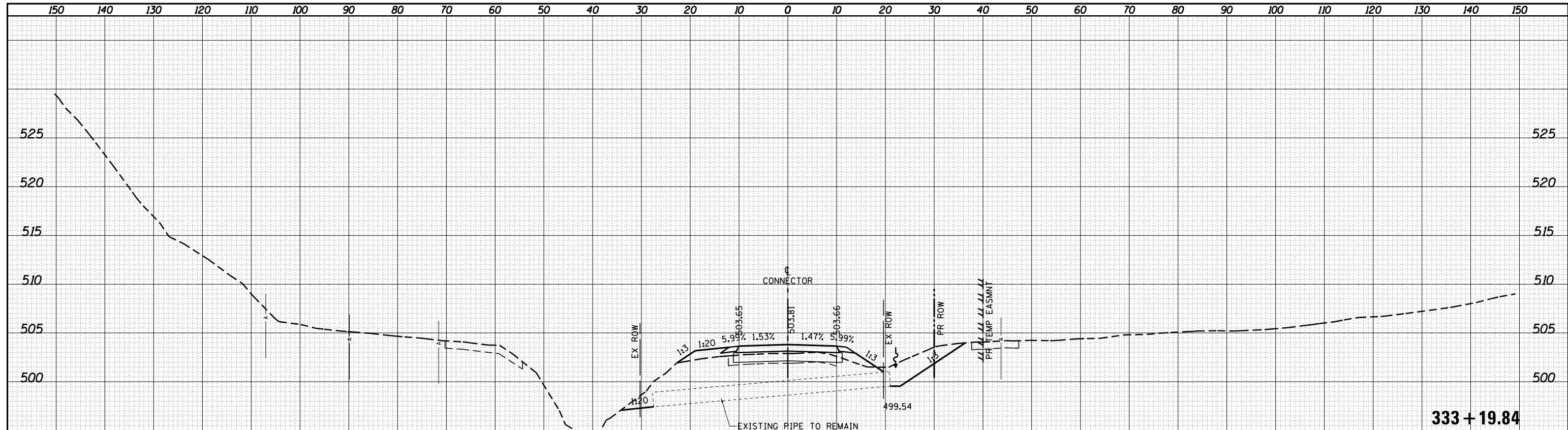
DATE	
BY	
SURVEYED	
PLOTTED	
TEMPLATE	
NOTE BOOK	
AREAS CHECKED	
NO.	



FILE NAME =	USER NAME = lnda	DESIGNED - SJC	REVISED -	STATE OF ILLINOIS DEPARTMENT OF TRANSPORTATION	CROSS SECTIONS CONNECTOR ROAD			F.A. RTE.	SECTION	COUNTY	TOTAL SHEETS	SHEET NO.
S:\Projects\409-0027-0HY Lebanon Rd\dgn\ksshConnector.dgn		DRAWN - LEC	REVISED -		772	10-04106-00-BR	MADISON	435	387			
Default	PLOT SCALE = 20.0000' / in.	CHECKED - LWJ	REVISED -		CONTRACT NO. 97790							
	PLOT DATE = 6/26/2023	DATE - 05-19-22	REVISED -		SCALE: 1"=10'	SHEET 4 OF 13 SHEETS	STA. 332+00.00 TO STA. 332+50.00					

DATE	
BY	
FINAL SURVEY	SURVEYED
NOTE BOOK	PLOTTED
NO.	TEMPLATE
	AREAS
	CHECKED

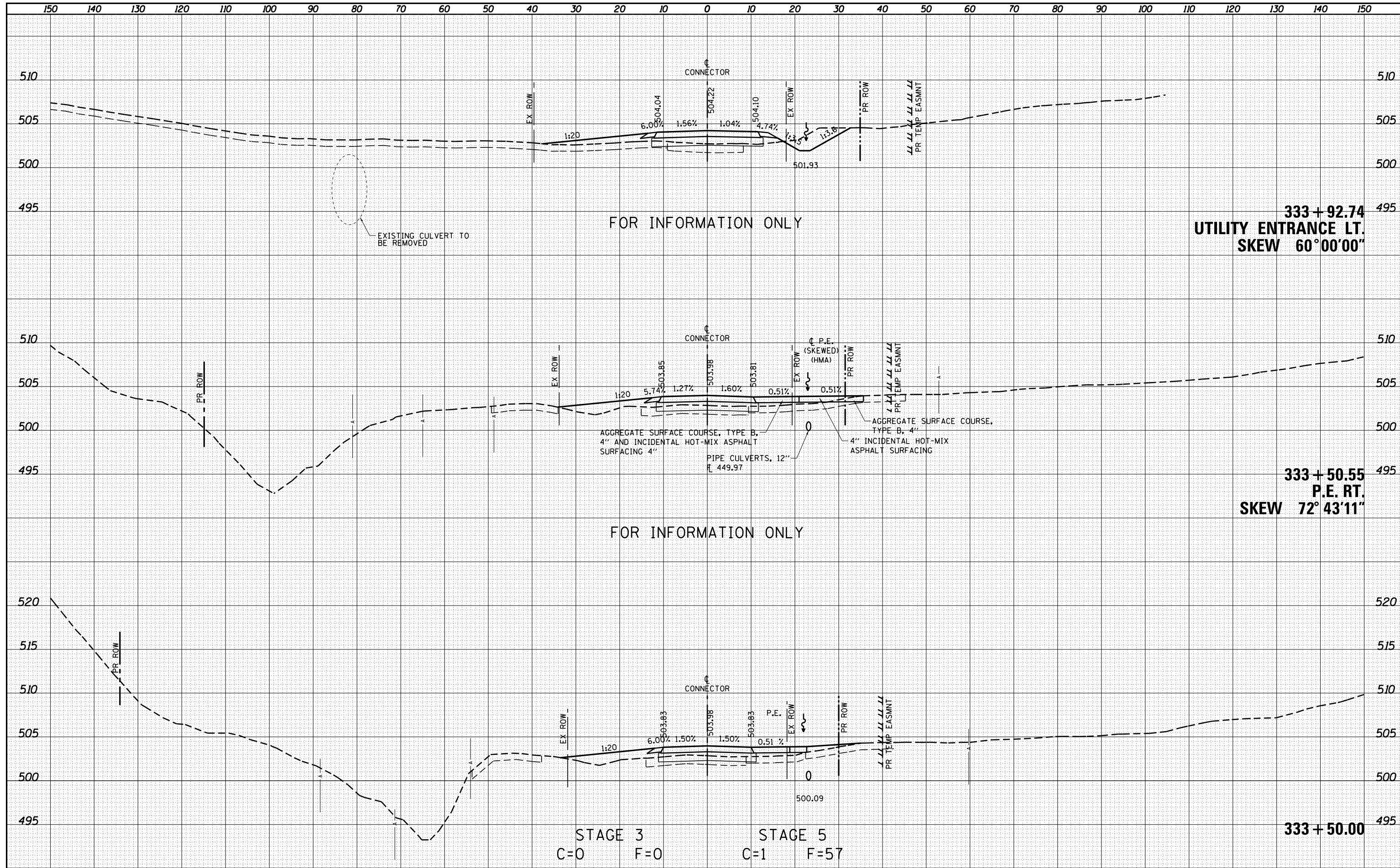
DATE	
BY	
ORIGINAL SURVEY	SURVEYED
NOTE BOOK	PLOTTED
NO.	TEMPLATE
	AREAS
	CHECKED



FILE NAME =	USER NAME = lnda	DESIGNED - SJC	REVISÉD -	STATE OF ILLINOIS DEPARTMENT OF TRANSPORTATION	CROSS SECTIONS CONNECTOR ROAD			F.A. RTÉ.	SECTION	COUNTY	TOTAL SHEETS	SHEET NO.
S:\Projects\409-0027-0HY Lebanon Rd\dgn\ksshConnector.dgn		DRAWN - LEC	REVISÉD -		772	10-04106-00-BR	MADISON	435	388			
Default	PLOT SCALE = 20.0000' / in.	CHECKED - LWJ	REVISÉD -		SCALE: 1"=10' SHEET 5 OF 13 SHEETS STA. 333+00.00 TO STA. 333+19.84				CONTRACT NO. 97790			
	PLOT DATE = 6/26/2023	DATE - 05-19-22	REVISÉD -									

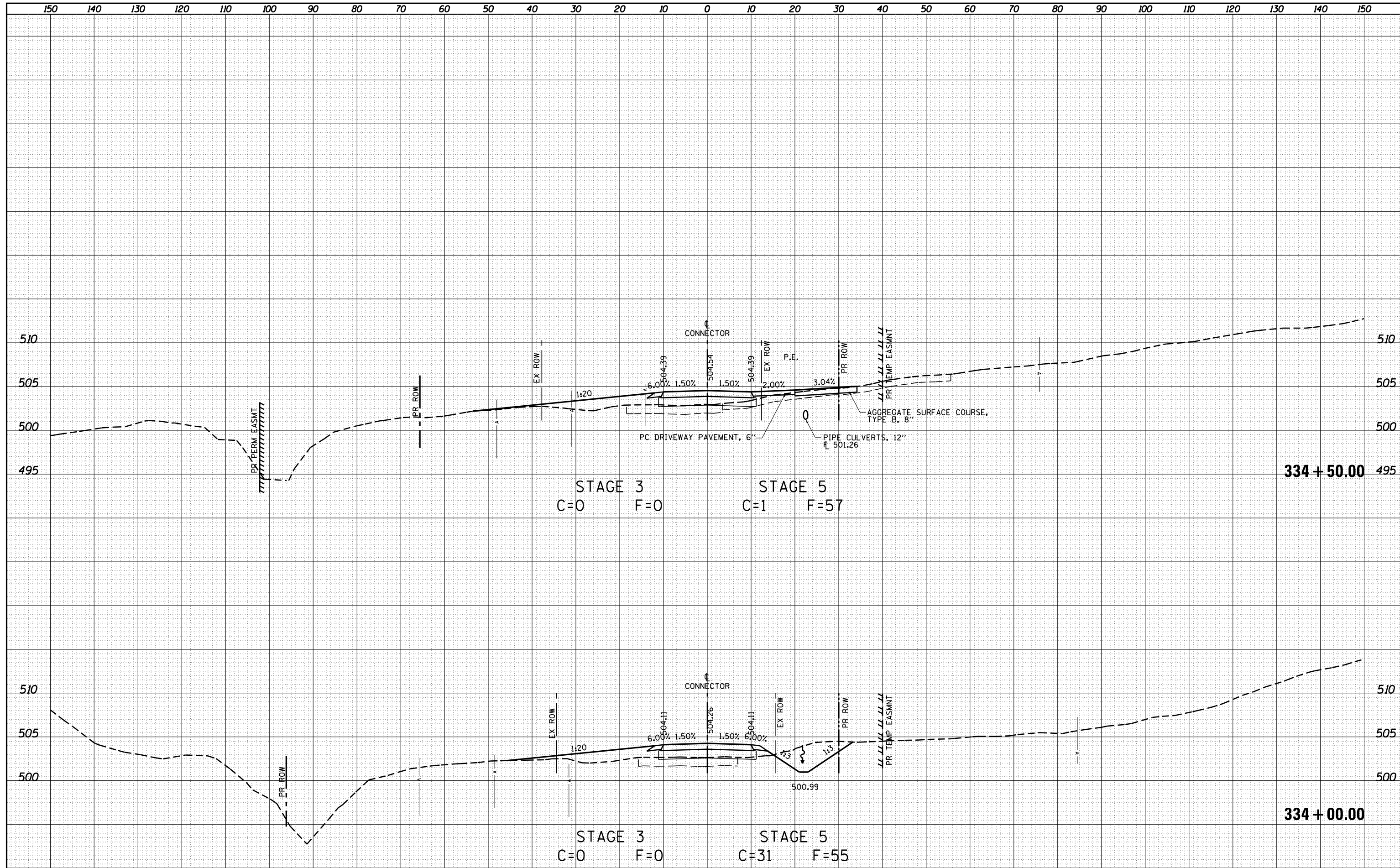
DATE	
BY	
SURVEYED	
PLOTTED	
TEMPLATE	
AREAS CHECKED	
NO.	
FINAL SURVEY	
NOTE BOOK	
AREAS CHECKED	
NO.	

DATE	
BY	
SURVEYED	
PLOTTED	
TEMPLATE	
AREAS CHECKED	
NO.	
ORIGINAL SURVEY	
NOTE BOOK	
AREAS CHECKED	
NO.	



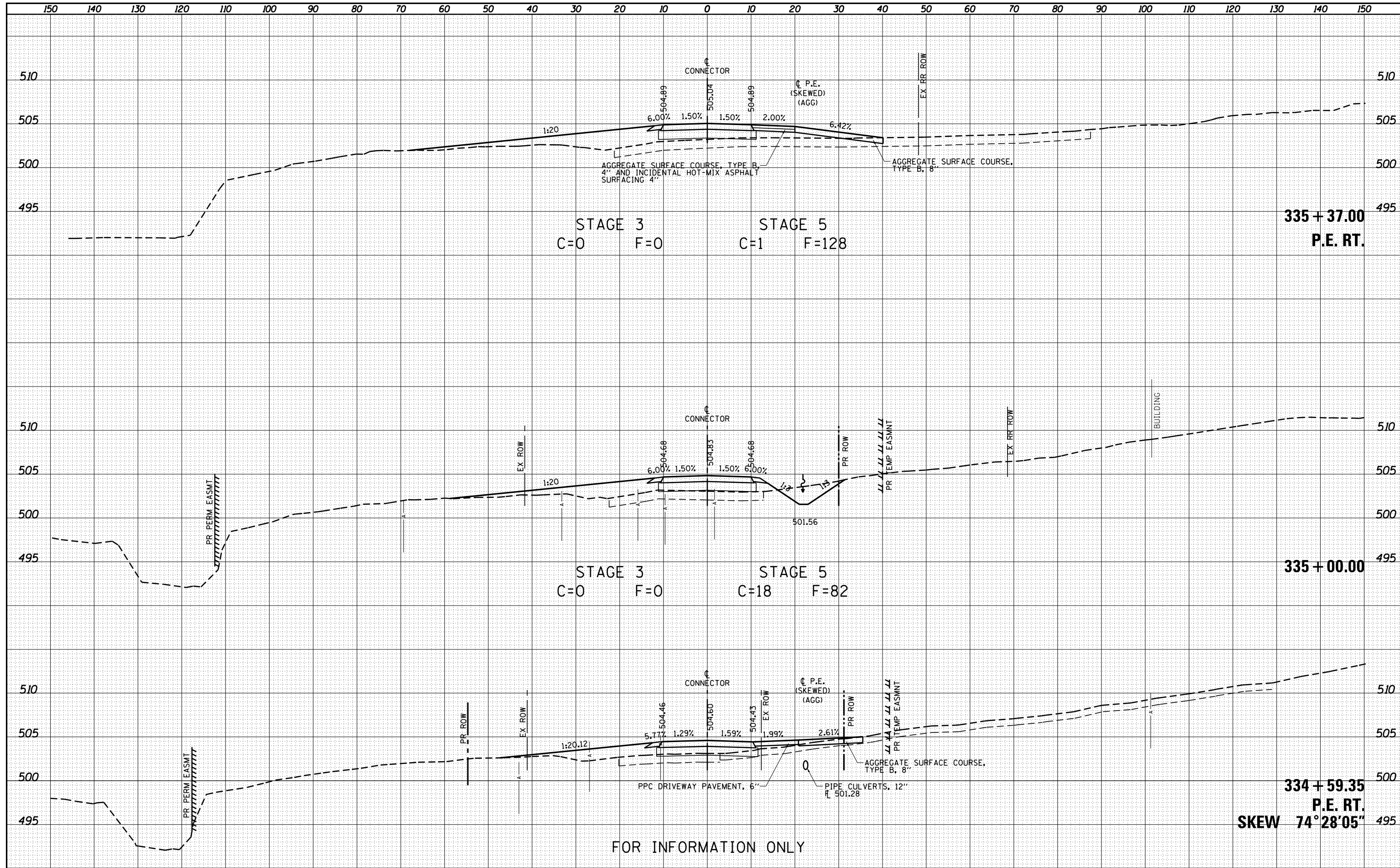
DATE	
BY	
FINAL SURVEY	SURVEYED
NOTE BOOK	PLOTTED
NO.	TEMPLATE
	AREAS CHECKED
	AREAS CHECKED

DATE	
BY	
ORIGINAL SURVEY	SURVEYED
NOTE BOOK	PLOTTED
NO.	TEMPLATE
	AREAS CHECKED
	AREAS CHECKED



DATE	
BY	
SURVEYED	
PLOTTED	
TEMPLATE	
AREAS	
CHECKED	
NO.	

DATE	
BY	
SURVEYED	
PLOTTED	
TEMPLATE	
AREAS	
CHECKED	
NO.	



FILE NAME = USER NAME = lnda
 S:\Projects\409-0027-0HY Lebanon Rd\dgn\ksshConnector.dgn
 PLOT SCALE = 20.0000' / in.
 PLOT DATE = 6/26/2023

DESIGNED - SJC
 DRAWN - LEC
 CHECKED - LWJ
 DATE - 05-19-22

REVISED -
 REVISED -
 REVISED -
 REVISED -

**STATE OF ILLINOIS
 DEPARTMENT OF TRANSPORTATION**

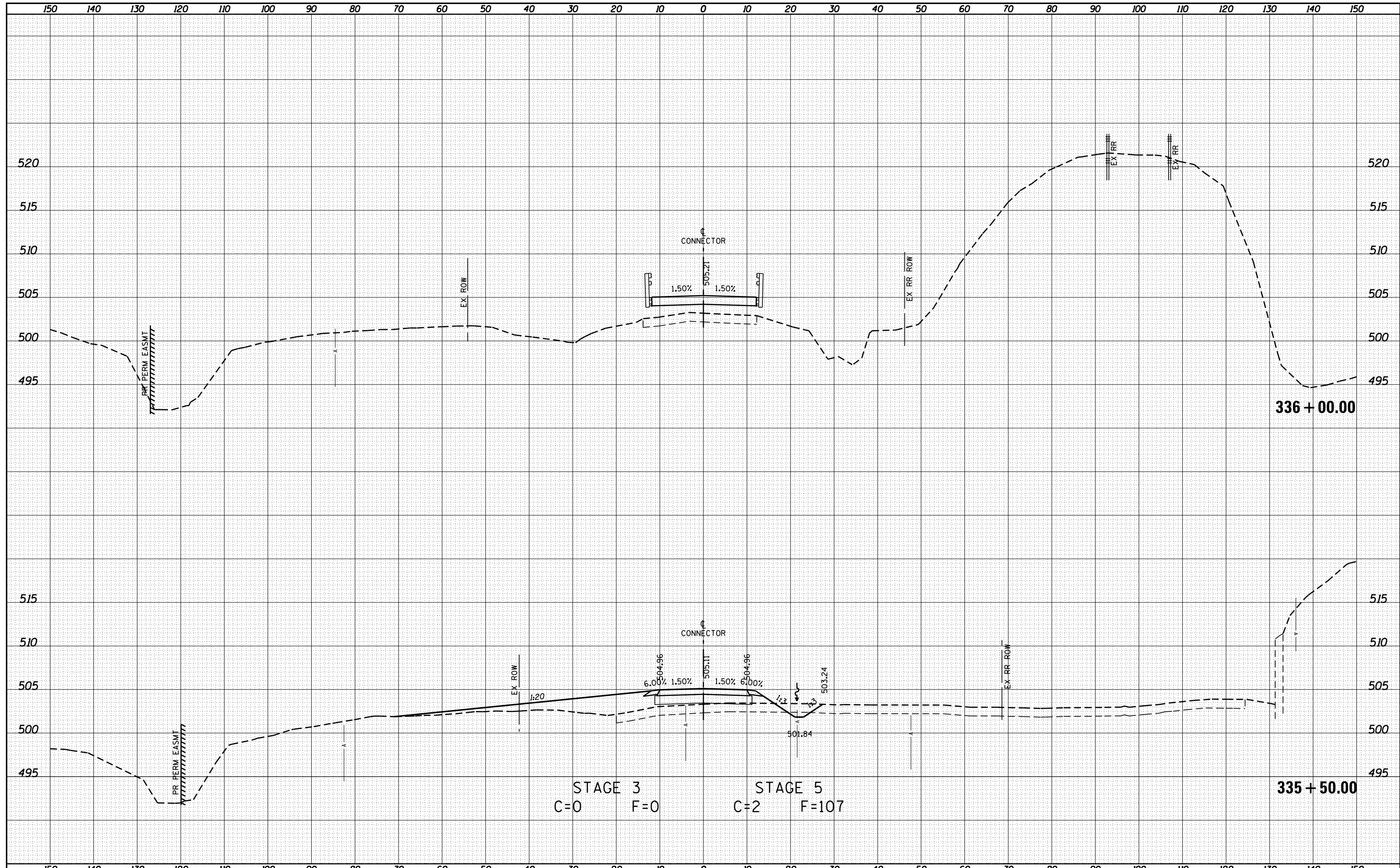
CROSS SECTIONS CONNECTOR ROAD

SCALE: 1"=10'
 SHEET 8 OF 13 SHEETS
 STA. 334+59.63 TO STA. 335+37.00

F.A. RTE.	SECTION	COUNTY	TOTAL SHEETS	SHEET NO.
772	10-04106-00-BR	MADISON	435	391
CONTRACT NO. 97790				

DATE	
BY	
FINAL SURVEY	SURVEYED
NOTE BOOK	PLOTTED
NO.	TEMPLATE
	AREAS CHECKED

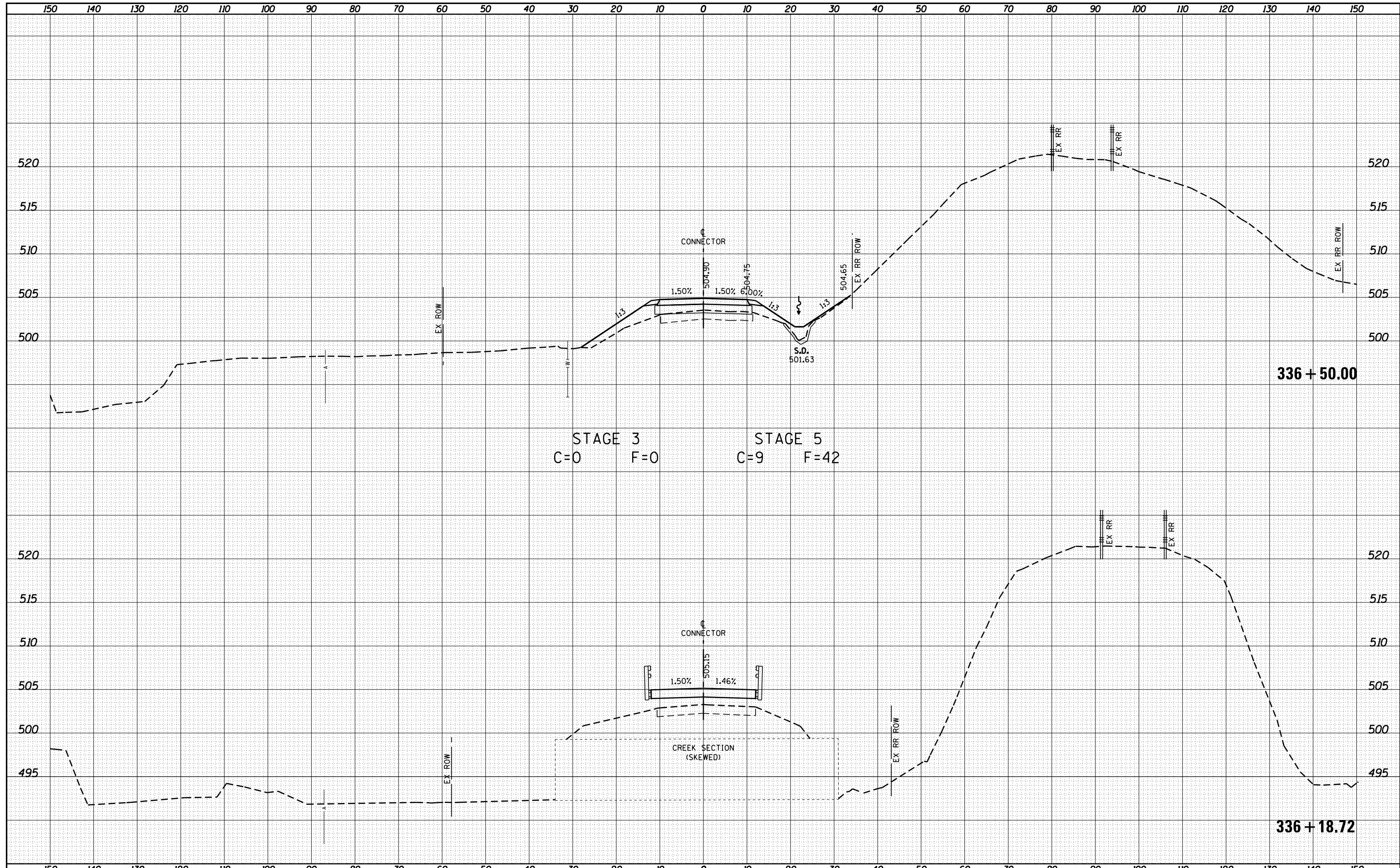
DATE	
BY	
ORIGINAL SURVEY	SURVEYED
NOTE BOOK	PLOTTED
NO.	TEMPLATE
	AREAS CHECKED



FILE NAME =	USER NAME = lnda	DESIGNED - SJC	REVISÉD -	STATE OF ILLINOIS DEPARTMENT OF TRANSPORTATION	CROSS SECTIONS CONNECTOR ROAD			F.A. RTE.	SECTION	COUNTY	TOTAL SHEETS	SHEET NO.
S:\Projects\409-0027-0HY Lebanon Rd\dgn\ksshConnector.dgn		DRAWN - LEC	REVISÉD -		772	10-04106-00-BR	MADISON	435	392	CONTRACT NO. 97790		
Default		CHECKED - LWJ	REVISÉD -		SCALE: 1"=10'	SHEET 9	OF 13 SHEETS	STA. 335+50.00	TO STA. 336+00.00			
		DATE - 05-19-22	REVISÉD -									

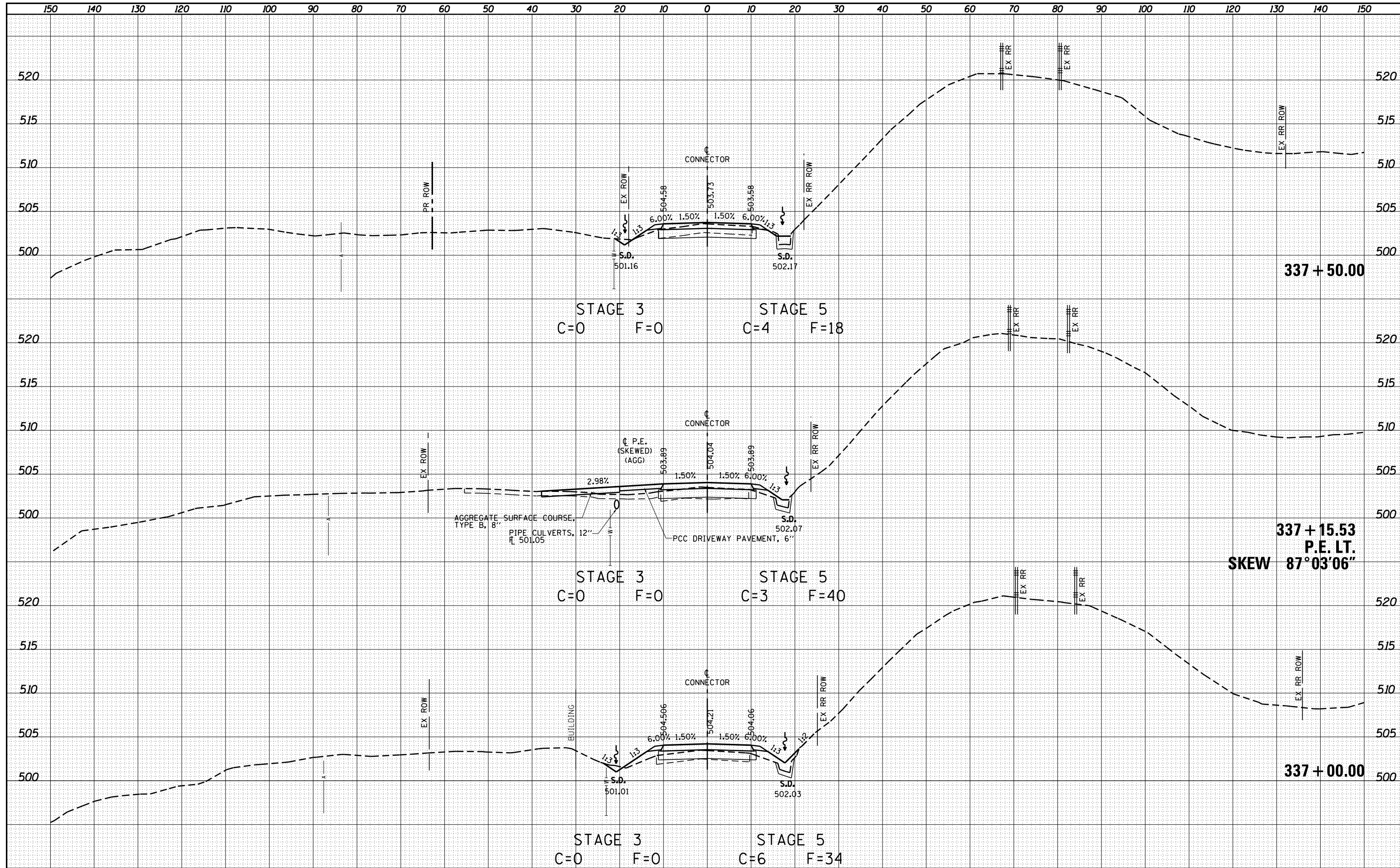
DATE	
BY	
FINAL SURVEY	SURVEYED
NOTE BOOK	PLOTTED
NO.	TEMPLATE
	AREAS
	CHECKED

DATE	
BY	
ORIGINAL SURVEY	SURVEYED
NOTE BOOK	PLOTTED
NO.	TEMPLATE
	AREAS
	CHECKED



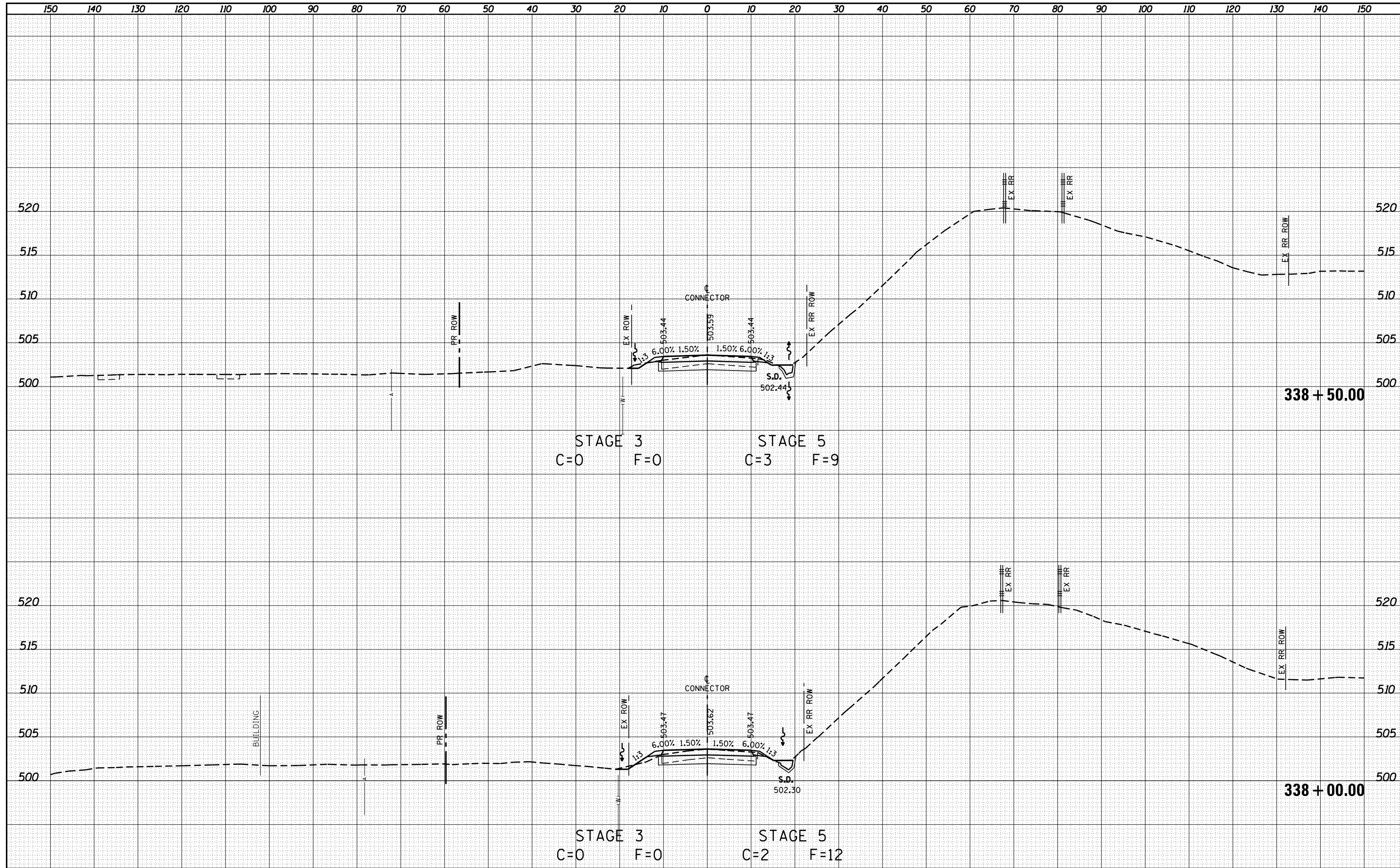
DATE	
BY	
NO.	
ORIGINAL SURVEY	
SURVEYED	
PLOTTED	
TEMPLATE	
AREAS	
CHECKED	
NO.	
FINAL SURVEY	
PLOTTED	
TEMPLATE	
AREAS	
CHECKED	
NO.	

DATE	
BY	
NO.	
ORIGINAL SURVEY	
SURVEYED	
PLOTTED	
TEMPLATE	
AREAS	
CHECKED	
NO.	
FINAL SURVEY	
PLOTTED	
TEMPLATE	
AREAS	
CHECKED	
NO.	



BY		DATE
FINAL SURVEY	SURVEYED	
NOTE BOOK	PLOTTED	
NO.	TEMPLATE	
	AREAS CHECKED	
	AREAS CHECKED	

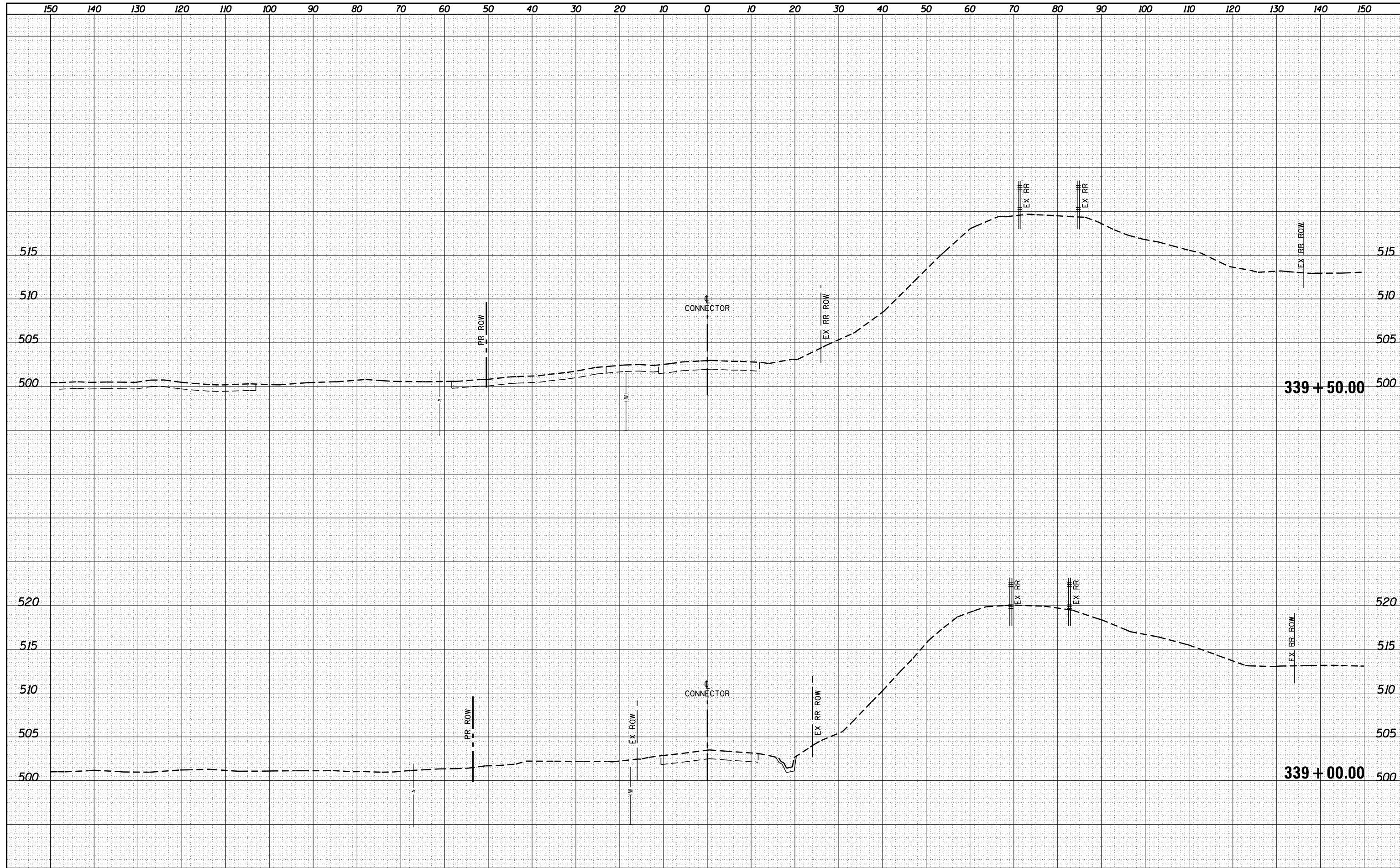
BY		DATE
ORIGINAL SURVEY	SURVEYED	
NOTE BOOK	PLOTTED	
NO.	TEMPLATE	
	AREAS CHECKED	
	AREAS CHECKED	



FILE NAME =	USER NAME = lnda	DESIGNED - SJC	REVISED -	STATE OF ILLINOIS DEPARTMENT OF TRANSPORTATION	CROSS SECTIONS CONNECTOR ROAD			F.A. RTE. 772	SECTION 10-04106-00-BR	COUNTY MADISON	TOTAL SHEETS 435	SHEET NO. 395
S:\Projects\409-0027-0HY Lebanon Rd\dgn\ksshConnector.dgn	DRAWN - LEC	REVISED -						CONTRACT NO. 97790				
Default	PLOT SCALE = 20.0000' / in.	CHECKED - LWJ	REVISED -					SCALE: 1"=10'	SHEET 12 OF 13 SHEETS	STA. 338+00.00 TO STA. 338+50.00		
	PLOT DATE = 6/26/2023	DATE - 05-19-22	REVISED -									

DATE	
BY	
FINAL SURVEY	SURVEYED
NOTE BOOK	PLOTTED
NO.	TEMPLATE
	AREAS CHECKED

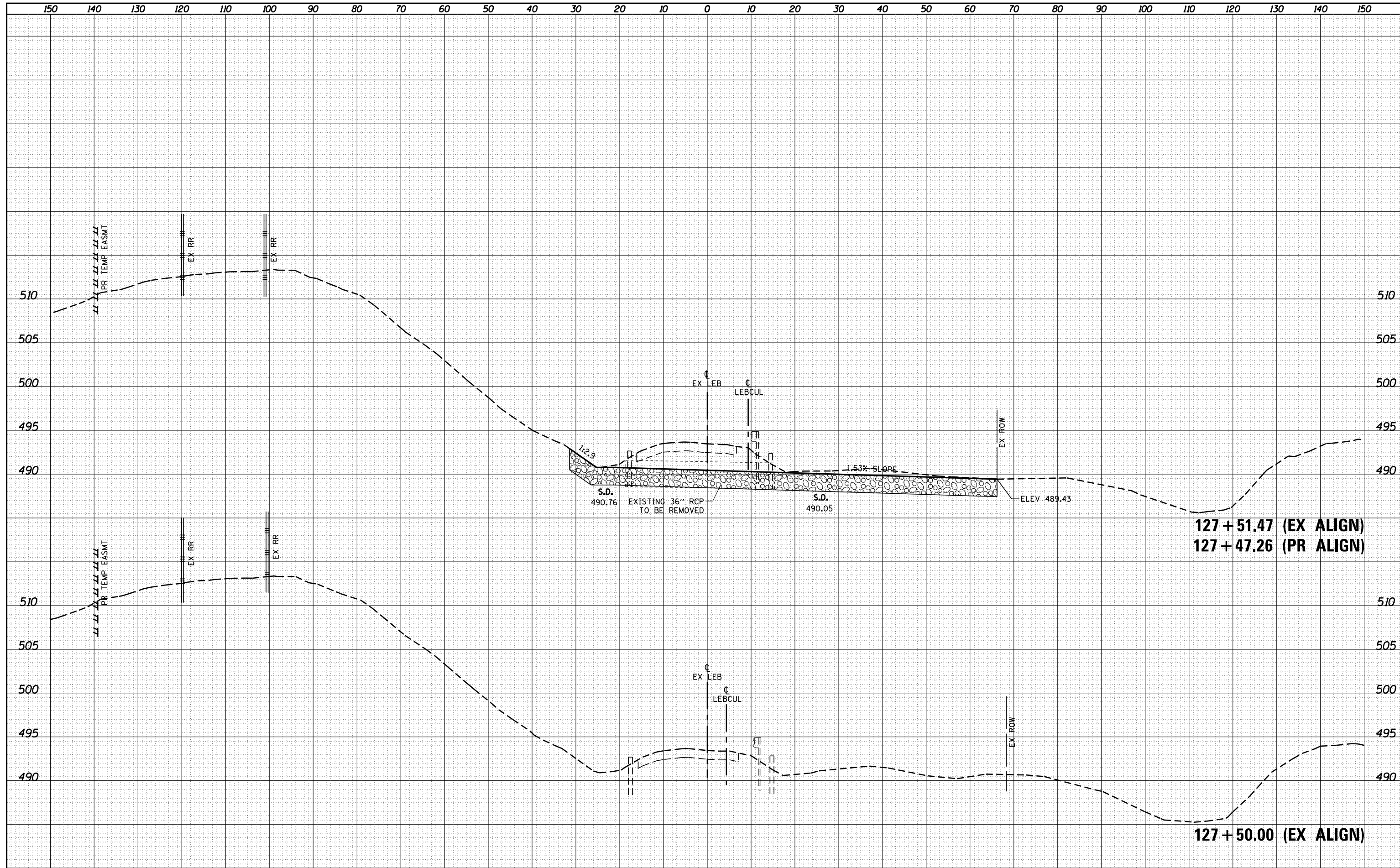
DATE	
BY	
ORIGINAL SURVEY	SURVEYED
NOTE BOOK	PLOTTED
NO.	TEMPLATE
	AREAS CHECKED



FILE NAME =	USER NAME = lnda	DESIGNED - SJC	REVISED -	STATE OF ILLINOIS DEPARTMENT OF TRANSPORTATION	CROSS SECTIONS CONNECTOR ROAD			F.A. RTE.	SECTION	COUNTY	TOTAL SHEETS	SHEET NO.
S:\Projects\409-0027-0HY Lebanon Rd\dgn\ksshConnector.dgn		DRAWN - LEC	REVISED -		772	10-04106-00-BR	MADISON	435	396	CONTRACT NO. 97790		
Default		CHECKED - LWJ	REVISED -		SCALE: 1"=10'	SHEET 13	OF 13	SHEETS	STA. 339+00.00	TO STA. 339+50.00		
		DATE - 05-19-22	REVISED -									

DATE	
BY	
SURVEYED	
PLOTTED	
TEMPLATE	
NOTE BOOK	
AREAS CHECKED	
NO.	

DATE	
BY	
SURVEYED	
PLOTTED	
TEMPLATE	
NOTE BOOK	
AREAS CHECKED	
NO.	



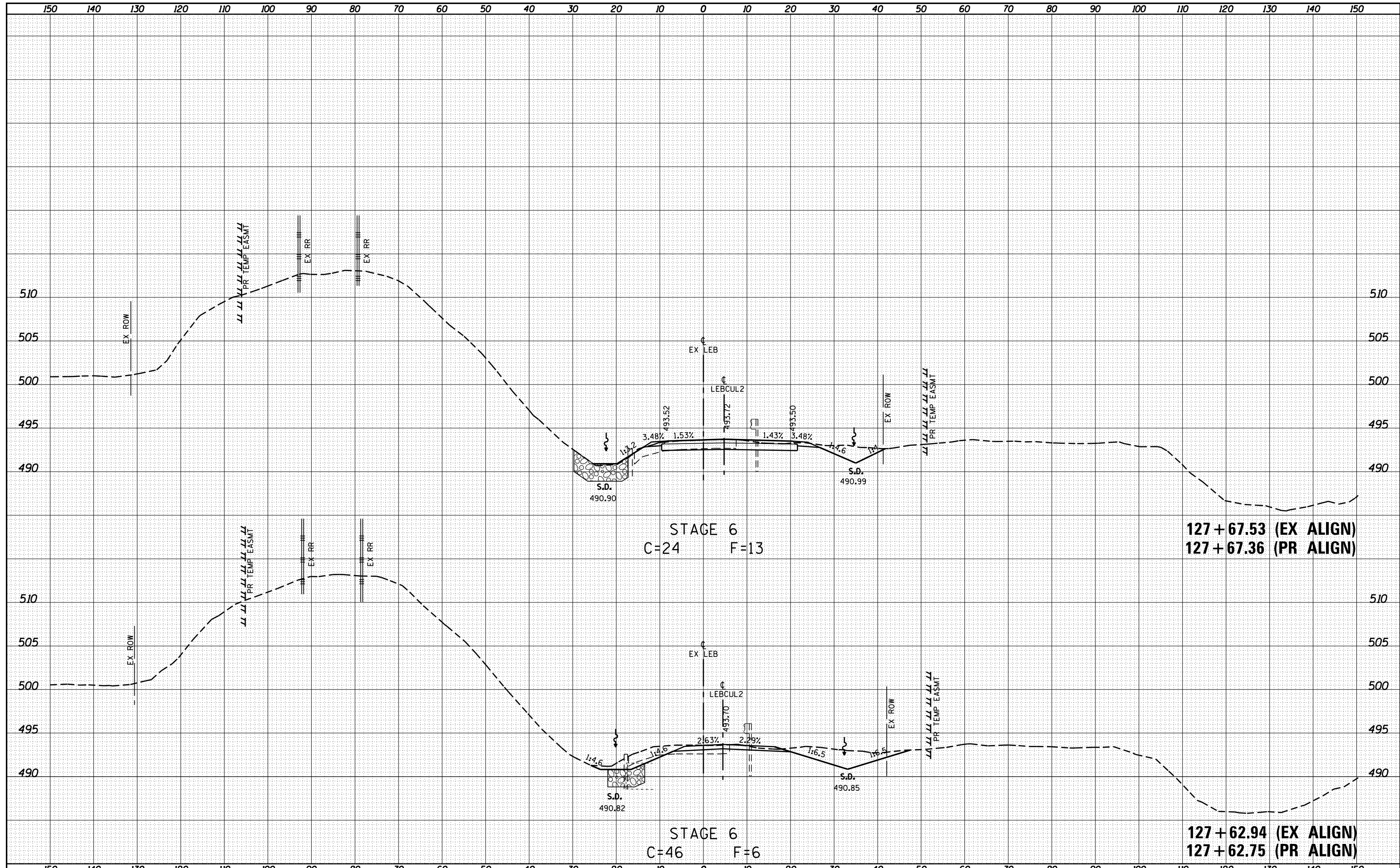
127 + 51.47 (EX ALIGN)
127 + 47.26 (PR ALIGN)

127 + 50.00 (EX ALIGN)

FILE NAME =	USER NAME = lnda	DESIGNED - SJC	REVISÉD -	COLLINSVILLE TOWNSHIP LEBANON ROAD OVER CSX RAILROAD	CROSS SECTIONS - CUL-DE-SAC STA 128 + 39.00 EXISTING LEBANON ROAD		F.A.S. RTE.	SECTION	COUNTY	TOTAL SHEETS	SHEET NO.
S:\Projects\409-0027-0HY Lebanon Rd\dgn\ksshE	Lebanon.dgn	DRAWN - LEC	REVISÉD -		772	10-04106-00-BR	MADISON	435	397	CONTRACT NO. 97790	
Default	PLOT SCALE = 20.0000' / in.	CHECKED - LWJ	REVISÉD -		SCALE: 1"=10'	SHEET 1 OF 5 SHEETS	STA. 127+50.00	TO STA. 127+51.47			
	PLOT DATE = 6/26/2023	DATE - 05-19-22	REVISÉD -								

DATE	
BY	
FINAL SURVEY	SURVEYED
NOTE BOOK	PLOTTED
NO.	TEMPLATE
	AREAS CHECKED

DATE	
BY	
ORIGINAL SURVEY	SURVEYED
NOTE BOOK	PLOTTED
NO.	TEMPLATE
	AREAS CHECKED



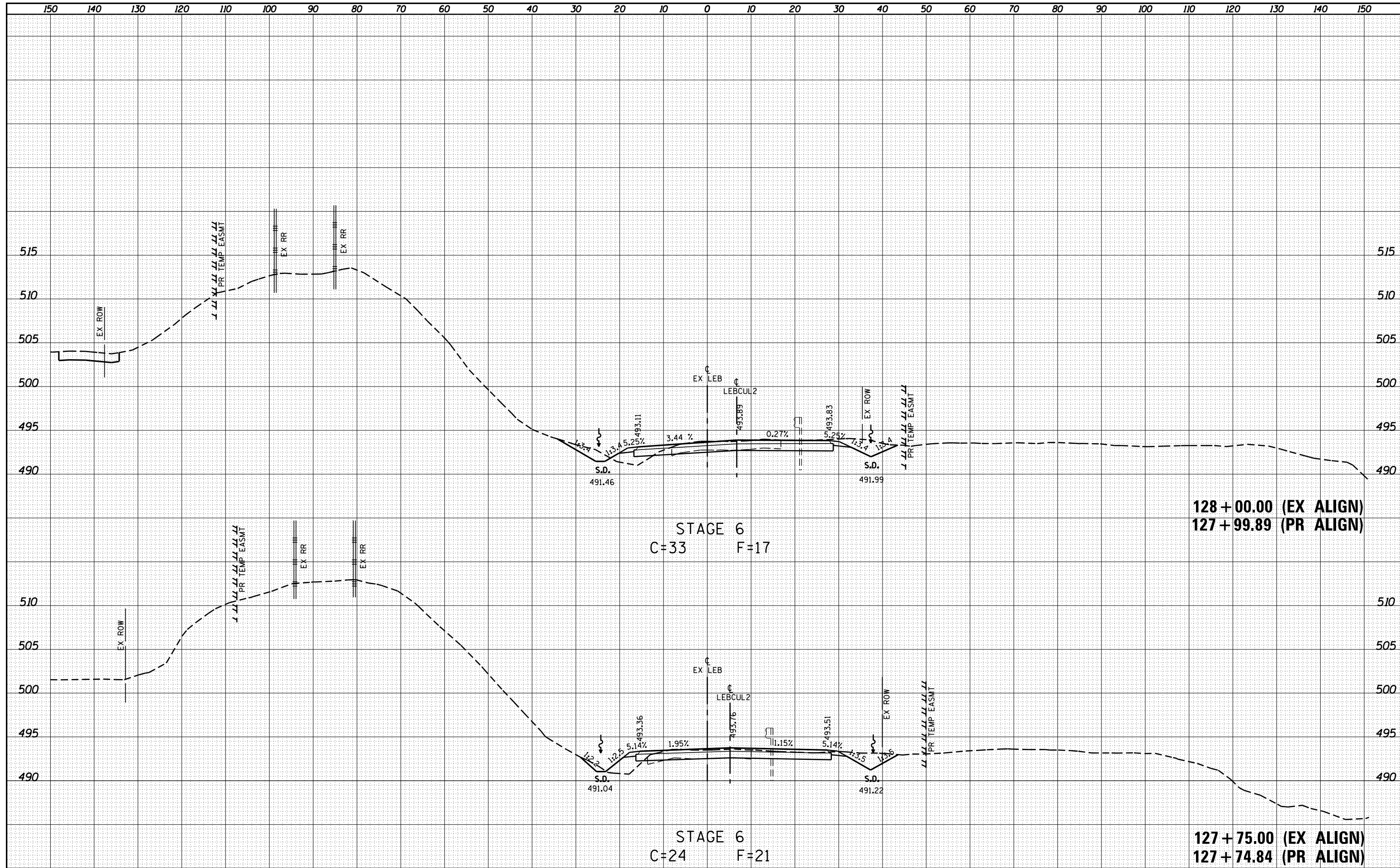
127 + 67.53 (EX ALIGN)
127 + 67.36 (PR ALIGN)

127 + 62.94 (EX ALIGN)
127 + 62.75 (PR ALIGN)

FILE NAME =	USER NAME = lnda	DESIGNED - SJC	REVISD -	COLLINSVILLE TOWNSHIP LEBANON ROAD OVER CSX RAILROAD	CROSS SECTIONS - CUL-DE-SAC STA 128 + 39.00 EXISTING LEBANON ROAD	F.A.S. RTE.	SECTION	COUNTY	TOTAL SHEETS	SHEET NO.	
S:\Projects\409-0027-0HY Lebanon Rd\dgn\ssshE	Lebanon.dgn	DRAWN - LEC	REVISD -			772	10-04106-00-BR	MADISON	435	398	
Default	PLOT SCALE = 20.0000' / in.	CHECKED - LWJ	REVISD -			CONTRACT NO. 97790					
	PLOT DATE = 6/26/2023	DATE - 05-19-22	REVISD -			SCALE: 1"=10'	SHEET 2 OF 5 SHEETS	STA. 127+62.94	TO STA. 127+67.53		

DATE	
BY	
SURVEYED	
PLOTTED	
TEMPLATE	
NOTE BOOK	
AREAS CHECKED	
NO.	

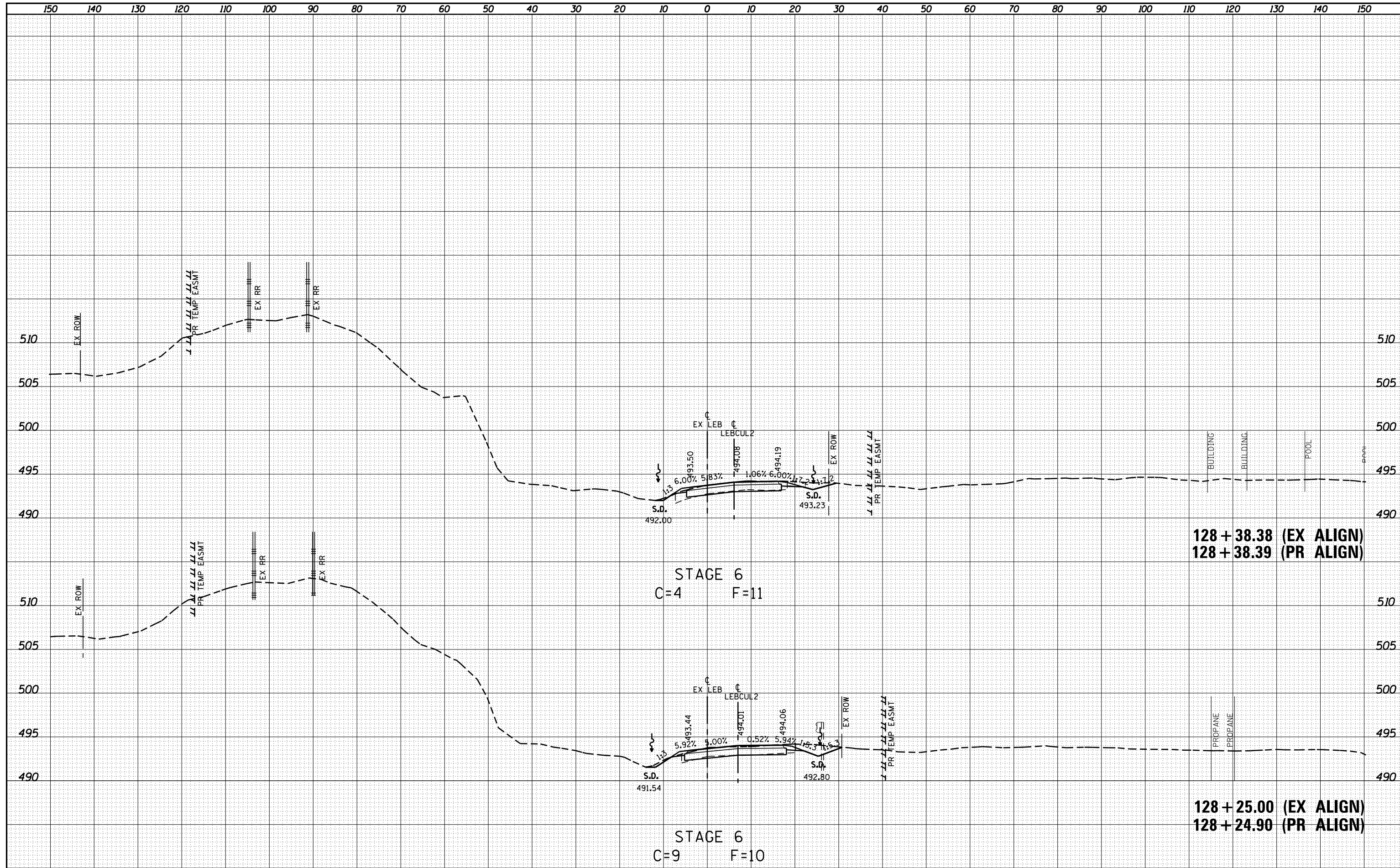
DATE	
BY	
SURVEYED	
PLOTTED	
TEMPLATE	
NOTE BOOK	
AREAS CHECKED	
NO.	



FILE NAME =	USER NAME = lnda	DESIGNED - SJC	REVISD -	COLLINSVILLE TOWNSHIP LEBANON ROAD OVER CSX RAILROAD	CROSS SECTIONS - CUL-DE-SAC STA 128+39.00 EXISTING LEBANON ROAD		F.A.S	SECTION	COUNTY	TOTAL	SHEET
S:\Projects\409-0027-0HY Lebanon Rd\dgn\ksshE	Lebanon.dgn	DRAWN - LEC	REVISD -		772	10-04106-00-BR	MADISON	435	399	CONTRACT NO. 97790	
Default	PLOT SCALE = 20.0000' / in.	CHECKED - LWJ	REVISD -		SCALE: 1"=10'	SHEET 3 OF 5 SHEETS	STA. 127+75.00 TO STA.128+00.00				
	PLOT DATE = 6/26/2023	DATE - 05-19-22	REVISD -								

DATE	
BY	
FINAL SURVEY	SURVEYED
NOTE BOOK	PLOTTED
NO.	TEMPLATE
	AREAS CHECKED

DATE	
BY	
ORIGINAL SURVEY	SURVEYED
NOTE BOOK	PLOTTED
NO.	TEMPLATE
	AREAS CHECKED



FILE NAME =	USER NAME = lnda	DESIGNED - SJC	REVISIED -	COLLINSVILLE TOWNSHIP LEBANON ROAD OVER CSX RAILROAD	CROSS SECTIONS - CUL-DE-SAC STA 128+39.00 EXISTING LEBANON ROAD			F.A.S	SECTION	COUNTY	TOTAL	SHEET
S:\Projects\409-0027-0HY Lebanon Rd\dgn\ksshE	Lebanon.dgn	DRAWN - LEC	REVISIED -		772	10-04106-00-BR	MADISON	435	400			
Default	PLOT SCALE = 20.0000' / in.	CHECKED - LWJ	REVISIED -		CONTRACT NO. 97790							
	PLOT DATE = 6/26/2023	DATE - 05-19-22	REVISIED -		SCALE: 1"=10'	SHEET 4 OF 5 SHEETS	STA. 128+25.00 TO STA. 128+38.38					