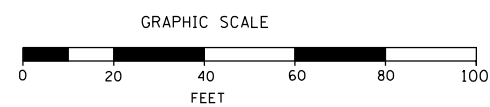
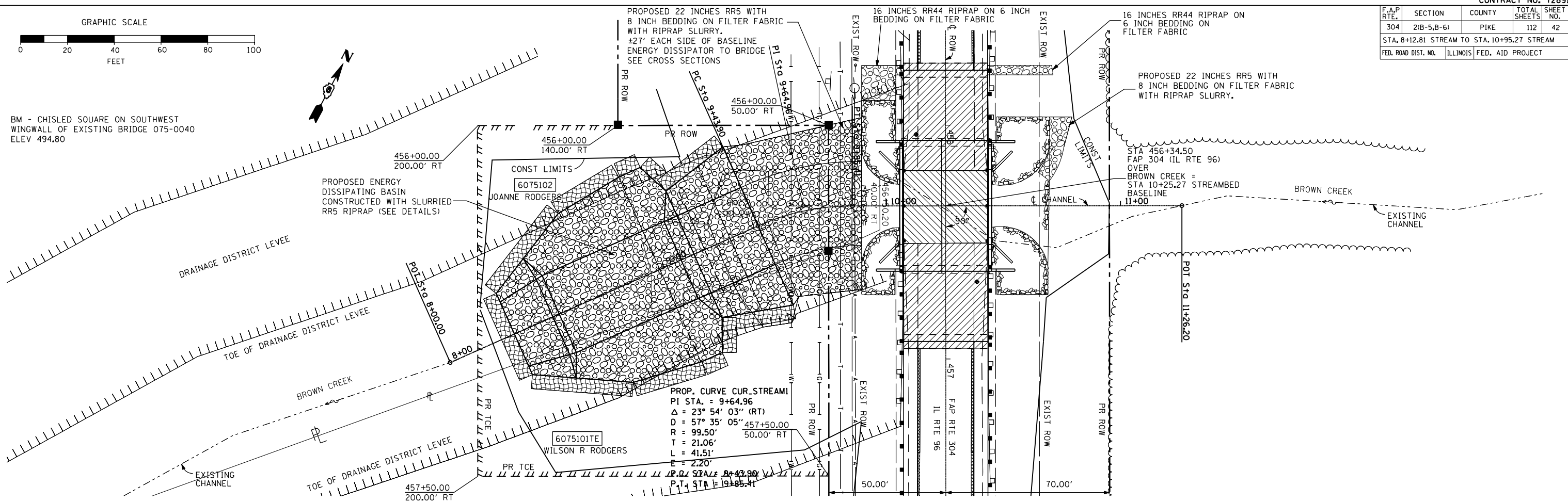


F.A.P. RTE.	SECTION	COUNTY	TOTAL SHEETS	SHEET NO.
304	2(B-5,B-6)	PIKE	112	42
STA. 8+12.81 STREAM TO STA. 10+95.27 STREAM				
FED. ROAD DIST. NO. ILLINOIS FED. AID PROJECT				

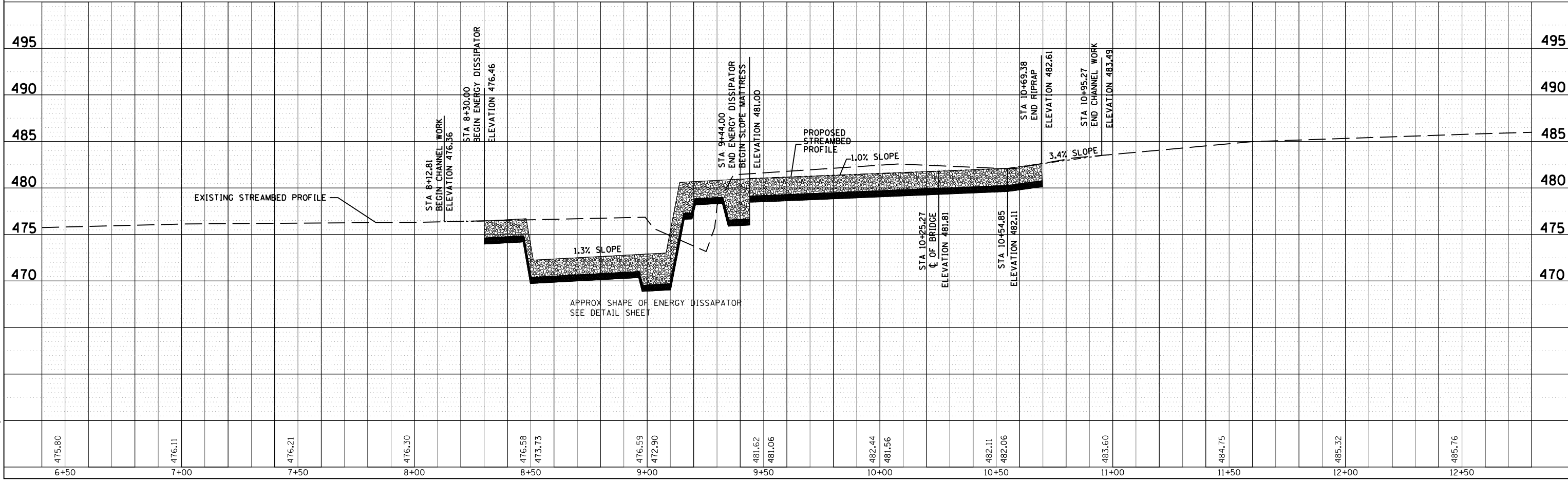


BM - CHISLED SQUARE ON SOUTHWEST WINGWALL OF EXISTING BRIDGE 075-0040 ELEV 494.80



PLAN	DATE
SURVEYED	
PLOTTED	
CHECKED	
BY	
NOTE BOOK NO.	
CADD FILE NAME	

PROFILE	DATE
SURVEYED	
PLOTTED	
CHECKED	
BY	
NOTE BOOK NO.	
STRUCTURE NOTATION CHRD	



PLOT DATE = 7/31/2007
 FILE NAME = c:\p\projects\652408\p\075-0040\plan\pr\of\le.stv\pr\pr.dgn
 PLOT SCALE = 42,362.8' / IN.
 USER NAME = laughlin-1