

F.A.I. RTE.	SECTION	COUNTY	TOTAL SHEETS	SHEET NO.
80	06-8HBR	BUREAU	165	1

**D-93-034-06**  
**P-92-065-05**

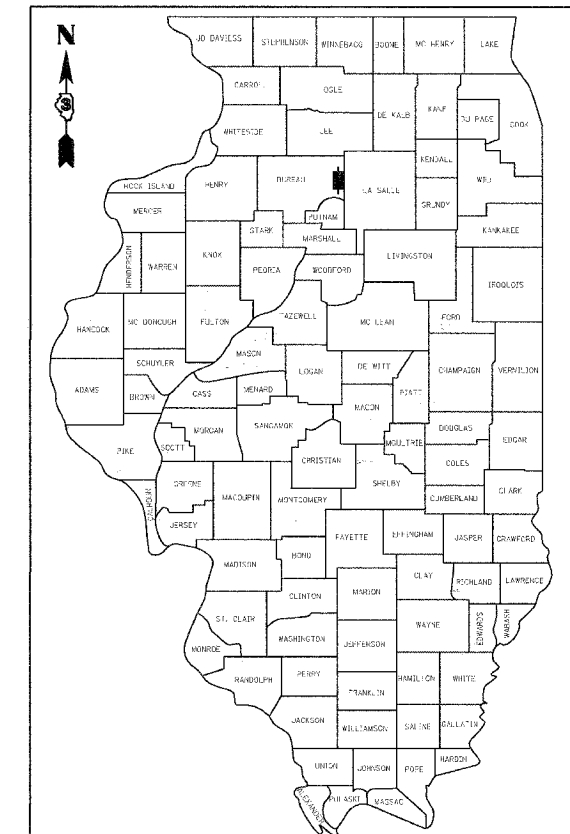
STATE OF ILLINOIS  
DEPARTMENT OF TRANSPORTATION  
DIVISION OF HIGHWAYS

**PROPOSED  
HIGHWAY PLANS**

**IL ROUTE 89 (S. MAIN AVE.) OVER F.A.I. ROUTE 80  
SECTION 06-8HBR  
PROJECT NO. ACIM - 080-3(126)070  
BUREAU COUNTY**

**C - 93 - 050 - 06**

**PAVEMENT REHABILITATION AND STRUCTURE REPLACEMENT**



LOCATION OF SECTION INDICATED THUS: —

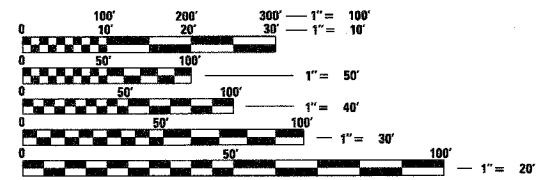
**POSTED SPEED LIMIT = 55 MPH**  
**DESIGN SPEED = 55 MPH**

**NORTH OF I-80**  
**2008 ADT = 5,100**  
**2028 ADT = 6,800**

**SOUTH OF I-80**  
**2008 ADT = 7,200**  
**2028 ADT = 10,200**

INDEX OF SHEETS  
\*\*\*\*\*

SHEET NO.	DESCRIPTION
1	COVER SHEET, INDEX OF SHEETS
2	GENERAL NOTES, AND HIGHWAY STANDARDS
3 - 4	SUMMARY OF QUANTITIES
5	TYPICAL SECTIONS
6 - 14	SCHEDULE OF QUANTITIES
15 - 16	ALIGNMENT, TIES, AND BENCHMARKS
17 - 23	REMOVAL PLAN
24 - 36	PLAN AND PROFILE SHEETS
37 - 38	MAINTENANCE OF TRAFFIC TYPICAL SECTIONS
39 - 53	MAINTENANCE OF TRAFFIC
54 - 60	LANDSCAPING AND EROSION CONTROL PLANS
61 - 62	SIGNING SCHEDULE
63 - 71	PAVEMENT MARKING AND SIGNING PLANS
72 - 93	STRUCTURAL SHEETS
94 - 112	EXISTING STRUCTURAL PLANS (FOR REFERENCE ONLY)
113	ROADWAY DETAILS
114 - 124	DISTRICT DETAILS
125 - 165	CROSS SECTIONS



FULL SIZE PLANS HAVE BEEN PREPARED USING STANDARD ENGINEERING SCALES. REDUCED SIZED PLANS WILL NOT CONFORM TO STANDARD SCALES. IN MAKING MEASUREMENTS ON REDUCED PLANS, THE ABOVE SCALES MAY BE USED.

MICROFILMED \_\_\_\_\_  
REEL NUMBER \_\_\_\_\_  
AWARDED \_\_\_\_\_  
RESIDENT ENGINEER \_\_\_\_\_  
AS BUILT CHANGES WERE MADE  
ON THE FOLLOWING SHEETS \_\_\_\_\_

**J.U.L.I.E.**  
**JOINT UTILITY LOCATION INFORMATION FOR EXCAVATION**  
**1-800-892-0123**


**DISTRICT 3 NO. (815) 434-6131**  
**PROJECT ENGINEER: JOE KANNEL**  
**UNIT CHIEF: PAT BRABOY**  
**TOWNSHIP: HALL**

**CONTRACT NO. 66641**

**PROJECT ENDS  
IL 89 OVER I-80  
STA. 262 + 58.0**


**STRUCTURE NUMBER  
EX SN 006-0108 (NB)  
EX SN 006-0109 (SB)  
PR SN 006-0178**

**PROJECT BEGINS  
IL 89 OVER I-80  
STA. 228 + 59.0**



**LOCATION MAP**

**GROSS LENGTH = 3,399 FT. = 0.64 MI.**  
**NET LENGTH = 3,399 FT. = 0.64 MI.**



*Thomas M. Hein*  
THOMAS M. HEIN, P. E.  
IL. LIC. NO. 062-053199  
EXP 11-30-2007  
DATE 8-09-2007

STATE OF ILLINOIS  
DEPARTMENT OF TRANSPORTATION  
DIVISION OF HIGHWAYS

SUBMITTED 8-19-07 20 07

*George R. Ryan*  
DEPUTY DIRECTOR OF HIGHWAYS, REGION ENGINEER

October 12, 20 07

*Eric F. Hamm*  
ENGINEER OF DESIGN AND ENVIRONMENT

October 12, 20 07

*Milton R. Sear*  
DIRECTOR OF HIGHWAYS/CHIEF ENGINEER

**PRINTED BY THE AUTHORITY  
OF THE STATE OF ILLINOIS**

PLOT DATE: 8/19/07  
 PLOT SCALE: 1/8" = 100'  
 PLOT TIME: 8:43:24 AM