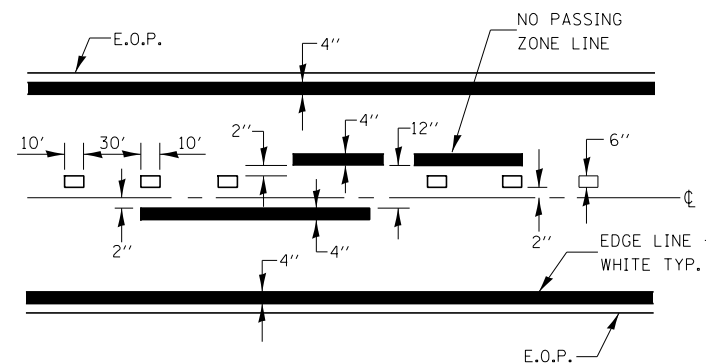



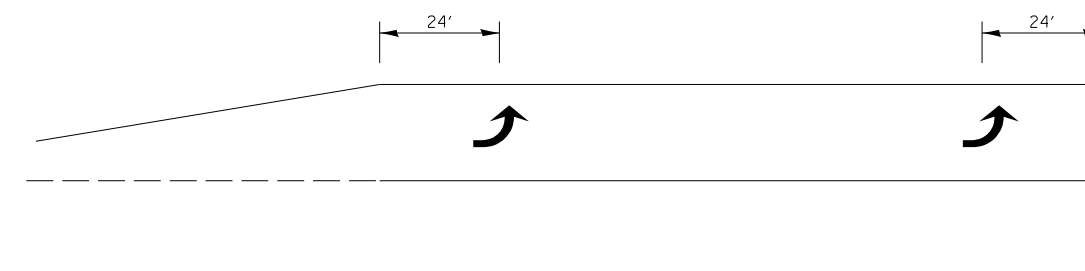
**ADVANCE AND INTERSECTION LANE DIVIDER LINES**



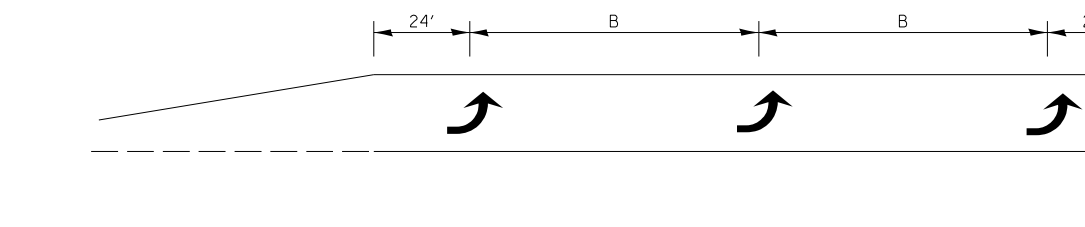
**PAVEMENT MARKING  
DETAIL TO BE USED IN LIEU OF STD 780001**



**99' AND UNDER**

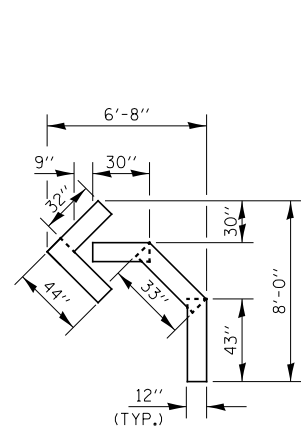


**100' TO 149'**

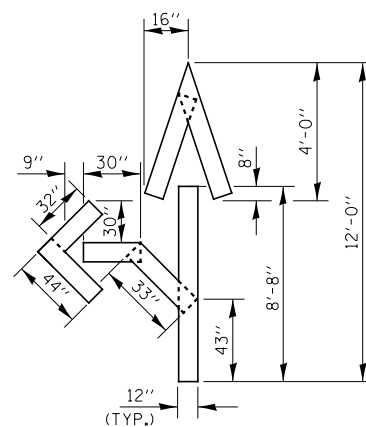


**150' AND LONGER**

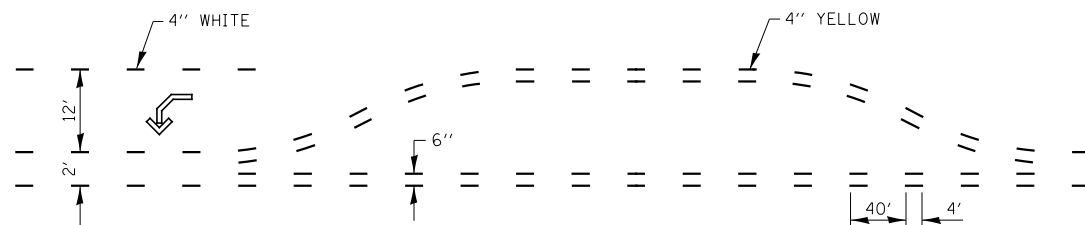
**TYPICAL PLACEMENT OF ARROWS  
IN TURN LANES**



**QUANTITY**  
12" LINE = 16 LIN. FT.  
OR 4" LINE = 48 LIN. FT.



**QUANTITY**  
12" LINE = 29 LIN. FT.  
OR 4" LINE = 87 LIN. FT.



**SHORT-TERM PAVEMENT MARKING  
FOR MEDIANS AND ARROWS**

**PAVEMENT MARKING DETAILS**

FILE NAME =	USER NAME = bdecreene	DESIGNED - LDZ	REVISED -
V:\3195\66883 (South Section)\CADD Sheets\0366883-sht-details-23.dgn		DRAWN - SGM	REVISED -
PLOT SCALE = 2.000' / in.		CHECKED - DJD	REVISED -
PLOT DATE = 8/6/2013		DATE - 7/15/2013	REVISED -

**STATE OF ILLINOIS  
DEPARTMENT OF TRANSPORTATION**

**IL. RTE. 47  
DETAILS**

SCALE: N/A SHEET NO. 23 OF 31 SHEETS STA. N/A TO STA. N/A

F.A.P. RTE.	SECTION	COUNTY	TOTAL SHEETS	SHEET NO.
326	(110)R, BR & BR-1	GRUNDY	644	473
CONTRACT NO. 66B83				
ILLINOIS FED. AID PROJECT				