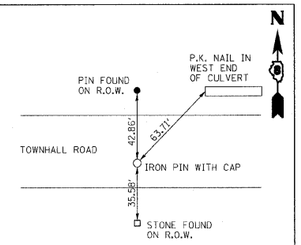


NE COR. NW 1/4 NW 1/4 SEC. 21, T1N, R9W
N. 677,843.5815 - E. 2,314,278.1846
DOCUMENT NO. A973987, RECORDED MARCH 28, 1989

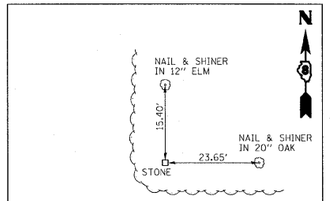


SE COR. SW 1/4 NW 1/4 SEC. 21, T1N, R9W
N. 675,218.8930 - E. 2,314,259.4167
DOCUMENT NO. A973987, RECORDED MARCH 28, 1989

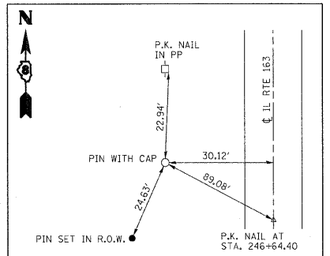


SE COR. NW 1/4 NW 1/4 SEC. 21, T1N, R9W
N. 676,530.6921 - E. 2,314,268.1173
DOCUMENT NO. A973987, RECORDED MARCH 28, 1989

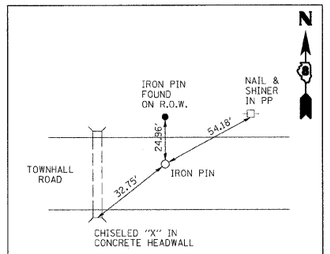


N 1/4 COR. SEC. 21, T1N, R9W
N. 677,827.5868 - E. 2,315,605.5482
DOCUMENT NO. A973988, RECORDED MARCH 20, 1989

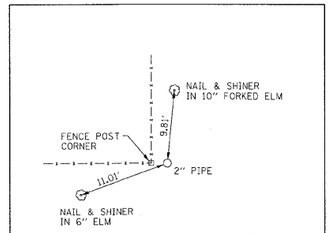


CENTER SEC. 21, T1N, R9W
N. 675,230.6545 - E. 2,315,594.6098
DOCUMENT NO. A973988, RECORDED MARCH 20, 1989

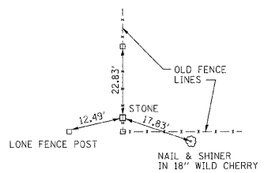


NW COR. SEC. 21, T1N, R9W
N. 677,851.2554 - E. 2,312,951.0005
DOCUMENT NO. A973988, RECORDED MARCH 20, 1989

COORDINATES AND BEARINGS SHOWN HEREON ARE BASED ON SURVEY CONTROL DATA AS PROVIDED BY THE ILLINOIS DEPARTMENT OF TRANSPORTATION.

| F.A.P. RT.E. | SECTION | COUNTY | TOTAL SHEETS | SHEET NO. |
|---|---|---|---|---|
| 609 | * | ST. CLAIR | 350 | 96 |
| STA. - | | TO STA. - | | |
| FED. ROAD DIST. NO. | ILLINOIS | FED. AID PROJECT | | |

**CONTRACT NO. 76A34**

* 76RS-3, 76-3BR, & 76-2BR-21

## LEGEND

SECTION CORNERS — QUARTER SECTION CORNERS

- EXISTING CENTERLINE
- EXISTING RIGHT OF WAY LINE
- EXISTING EASEMENT LINE
- PROPOSED CENTERLINE
- PROPOSED RIGHT OF WAY LINE
- PROPOSED TEMPORARY EASEMENT LINE
- PROPOSED PERMANENT EASEMENT LINE
- SECTION LINE
- QUARTER SECTION LINE
- QUARTER QUARTER SECTION LINE
- PL — PROPERTY (DEED) LINE
- APL — APPARENT PROPERTY LINE
- 121.45' — MEASURED DIMENSION
- 121.45' (COMP) — COMPUTED DIMENSION
- (121.45') — RECORDED DIMENSION
- *ITALICS* — FRACTION SECTION DIMENSIONS
- FOUND STONE
- FOUND IRON PIPE OR IRON ROD AT CORNER UNLESS OTHERWISE NOTED
- SET 5/8 INCH IRON ROD WITH PLASTIC CAP IDENTIFIED BY SURVEYORS LICENSE NUMBER AT CORNER UNLESS OTHERWISE NOTED
- PERMANENT SURVEY MONUMENT, I.D.O.T. STD. 667101 (TO BE SET BY OTHERS)
- SET 5/8 INCH IRON ROD AS SURVEY CONTROL UNLESS OTHERWISE NOTED
- FOUND CUT CROSS
- SET CUT CROSS
- SAME OWNERSHIP
- EXISTING BUILDING
- ■ STAKING OF PROPOSED RIGHT OF WAY CORNERS. SET 5/8 INCH METAL ROD WITH DIVISION OF HIGHWAY SURVEY ALUMINUM CAP TO MONUMENT THE POSITION SHOWN. IDENTIFIED BY INSCRIPTION DATA AND SURVEYORS LICENSE NUMBER. (PROPOSED RIGHT OF WAY CORNERS SET IN CULTIVATED AREAS SHALL BE A MINIMUM OF 20 INCHES BELOW THE GROUND SURFACE).

STATE OF ILLINOIS )
) SS
COUNTY OF ST. CLAIR )

I, JOSEPH L. GREENE, AN ILLINOIS PROFESSIONAL LAND SURVEYOR, CERTIFY THAT I HAVE SURVEYED THE PLAT OF HIGHWAY SHOWN HEREON AND THAT THIS PROFESSIONAL SERVICE CONFORMS TO THE CURRENT ILLINOIS MINIMUM STANDARDS FOR A BOUNDARY SURVEY FOR THE PROPOSED PARCEL(S) TO BE ACQUIRED BY THE STATE OF ILLINOIS, DEPARTMENT OF TRANSPORTATION, SHOWN HEREON.
DATED

JOSEPH L. GREENE, PLS NO. 1915
LICENSE EXPIRATION DATE: 11/30/2008

JOSEPH L. GREENE 1915 PROFESSIONAL LAND SURVEYOR STATE OF ILLINOIS SPRINGFIELD, ILLINOIS

COMPUTER FILE
ROW_CL_TIES_2
PROJECT: 02076
03/31/03-RPB

GREENE & BRADFORD, INC. OF SPRINGFIELD
CONSULTING ENGINEERS
3501 CONSTITUTION DRIVE
SPRINGFIELD, ILLINOIS 62711-7007
PROFESSIONAL LAND SURVEYOR FIRM NO. 048-00098
PROFESSIONAL & STRUCTURAL ENGINEERING CORPORATION
(217) 793-8844, (217) 793-6227 (F), E-MAIL - oodegreeneandbradford.com

| REVISION | |
|---|---|
| DATE | DESCRIPTION |

ILLINOIS DEPARTMENT OF TRANSPORTATION
PLAT OF HIGHWAYS
FAP ROUTE 609 (IL RTE. 163)
SECTION 76RS-3, 76-3BR, & 76-2BR-21
ST. CLAIR COUNTY
JOB NO. R-98-006-99

NOT TO SCALE — SHEET 26 OF 26

COMPLETION DATE OF FIELD WORK PERFORMED
LAND SURVEY: 09/01 (ORIGINAL) 03/07 (UPDATE)
RIGHT OF WAY STAKING:

ILLINOIS DEPARTMENT OF TRANSPORTATION
DIVISION OF HIGHWAYS/REGION 5/DISTRICT 8
1102 EASTPORT PLAZA DRIVE
COLLINSVILLE, ILLINOIS 62234-6198

PLOT DATE = 7/28/2008
FILE NAME = J:\02076\DRAWINGS\ROW_CL_TIES_V8.dgn
PLOT SCALE = 20.0000 ' / IN.
USER NAME = marks

PLOT DATE: *DATE-TIME*

FAP ROUTE 609 (IL ROUTE 163) CONSTRUCTION SECTION 76RS-3, 76-3BR, 76-2BR-21 ST. CLAIR COUNTY JOB NO. R-98-006-99 PART OF SEC. 33 & 34, T. 1N., R. 9 W. OF THE 3RD P.M.

SHEET 1 OF 26 IS A COVER SHEET AND IS NOT RECORDED