

STATE OF ILLINOIS
DEPARTMENT OF TRANSPORTATION
DIVISION OF HIGHWAYS

PLANS FOR PROPOSED
FEDERAL AID HIGHWAY

CITY OF VANDALIA
COLES STREET (F.A.U. RTE. 8422)
JOB NO. C-97-104-09
FEDERAL PROJECT NO. ARA-M-5068(024)
CITY SECTION 09-00062-00-PV
FAYETTE COUNTY
RECONSTRUCTION OF COLES STREET FROM
ST. LOUIS AVE. TO CSX RR OVERPASS

F.A.U. RTE.	SECTION	COUNTY	TOTAL SHEETS	SHEET NO.
8422	09-00062-00-PV	FAYETTE	13	1
FED. ROAD DIST. NO. 7 ILLINOIS		FED. AID PROJECT		
CONTRACT NO.95601				

INDEX OF SHEETS

- 1 COVER SHEET
- 2 GENERAL NOTES AND SUMMARY OF QUANTITIES
- 3 TYPICAL SECTIONS
- 4 SCHEDULE OF QUANTITIES
- 5-7 PLAN AND PROFILE SHEETS
- 8-13 CROSS SECTION SHEETS

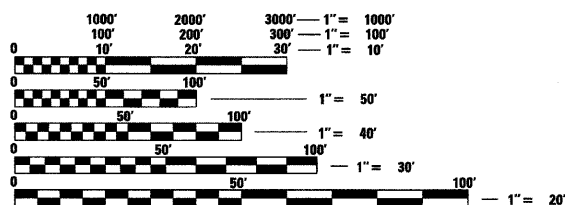
STANDARDS

000001-05	701311-03
001001-02	701501-05
001006	701901-01
420001-07	780001-02
606001-04	BLR 10-6

UTILITY OWNERS

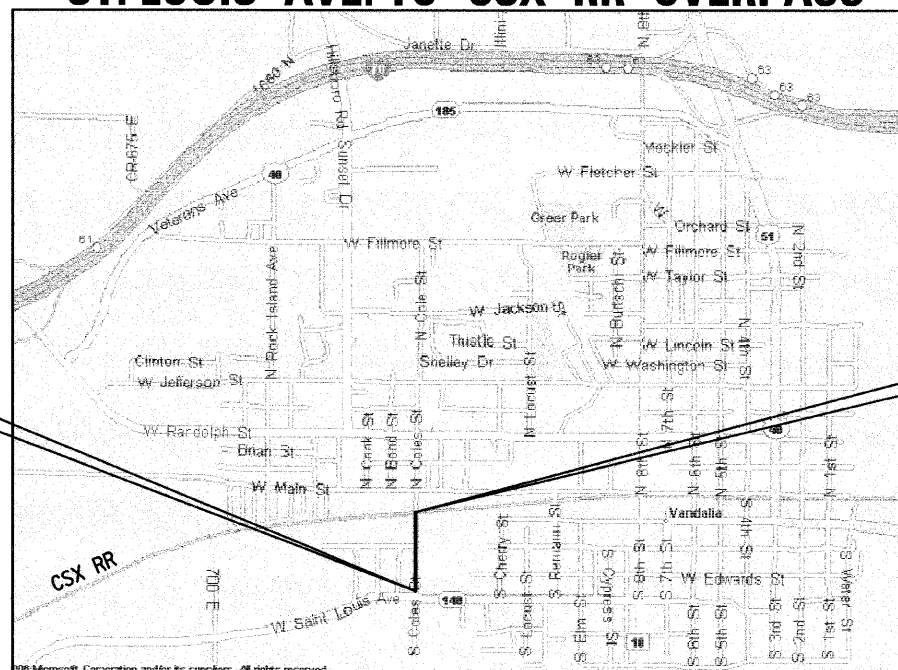
SEE SHEET 2 GENERAL NOTES

SCALES USED FOR
VARIOUS PLAN SHEETS



FULL SIZE PLANS HAVE BEEN PREPARED USING STANDARD ENGINEERING SCALES. REDUCED SIZED PLANS WILL NOT CONFORM TO STANDARD SCALES. IN MAKING MEASUREMENTS ON REDUCED PLANS, THE ABOVE SCALES MAY BE USED.

J.U.L.I.E.
JOINT UTILITY LOCATION INFORMATION FOR EXCAVATION
1-800-892-0123



BEGIN CONSTRUCTION
STA. 10+16.25

END CONSTRUCTION
STA. 22+07.00



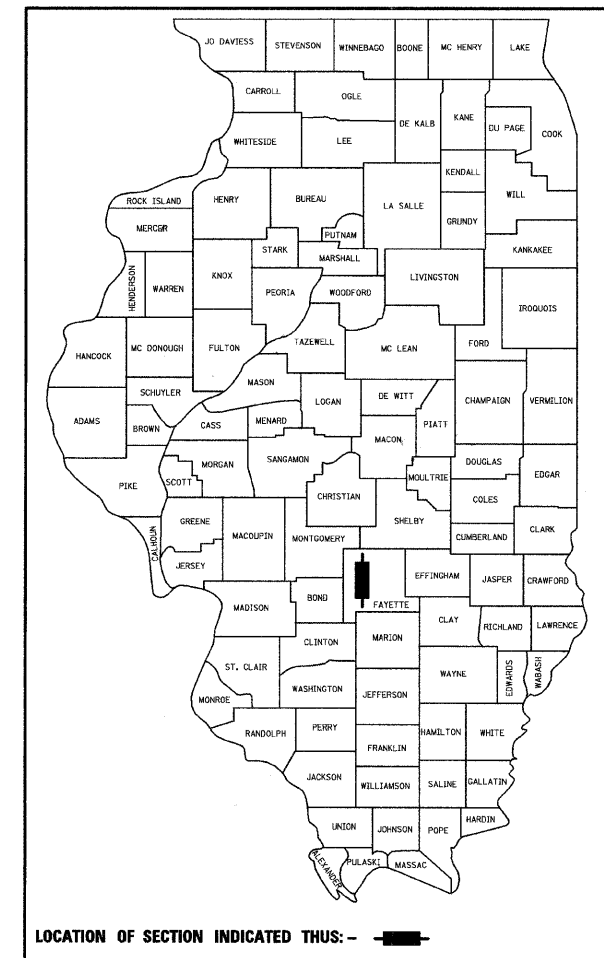
LOCATION MAP

TOTAL LENGTH OF SECTION 1190.75 FEET = 0.226 MILES



HURST-ROSCHÉ ENGINEERS, INC.
CONSULTING ENGINEERS
HILLSBORO, ILLINOIS

08-21-09
ILL PE 062-057938 JEREMY J. CONNOR DATE
LICENSE EXPIRES 11/30/2009



LOCATION OF SECTION INDICATED THUS: - [black rectangle] -

AGENCY RESPONSIBLE FOR LETTING

Approved 8-28-09 DATE
[Signature] MAYOR
Local Agency, Position

Passed 9-3-09 DATE
[Signature]
District 7 Engineer of Local Roads and Streets

Releasing for Bid
Based on Limited
Review 9-3-09 DATE
[Signature]
Deputy Director of Highways, Region 4 Engineer