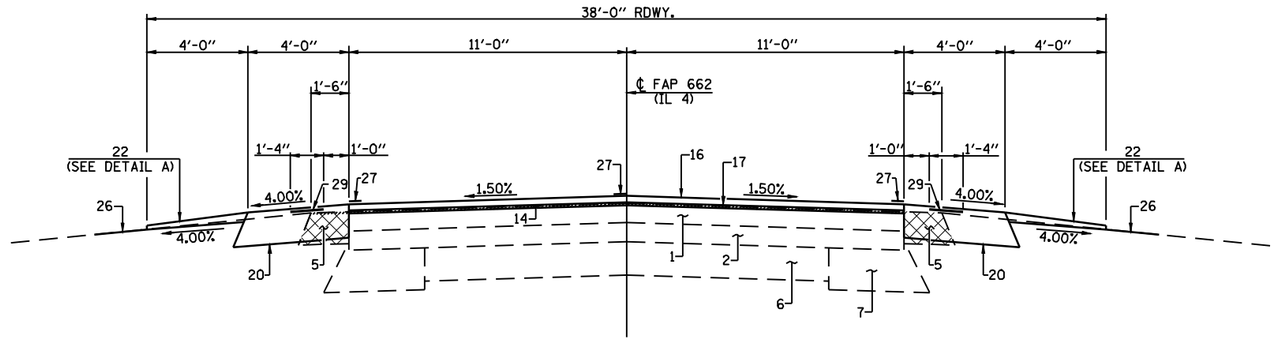

PROPOSED TYPICAL SECTION #10

STA. 467+75 TO STA. 468+11
STA. 472+41 TO STA. 472+75
STA. 475+30 TO STA. 513+03.14

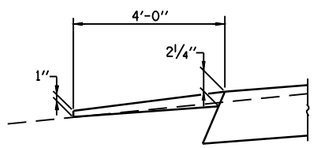

DETAIL A

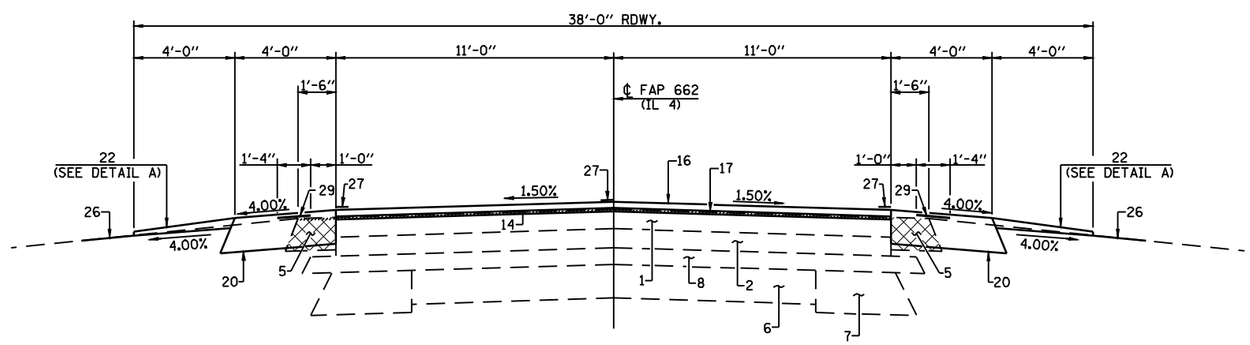

PROPOSED TYPICAL SECTION #11

STA. 465+25.00 TO STA. 467+75.00
STA. 472+75 TO STA. 475+30

PAVEMENT LEGEND

1. EX HMA RESURF., 3"
1A. EX HMA SURF, 1½"
1B. EX HMA BINDER, 1¾"
1C. EX PCC PVMT (8-6-8)
2. EX HMA SURF., 3"
3. EX STONE BASE CSE., 7½"
4. EX SUB-BASE GRAN. MATL.
5. EX HMA SHLD, 6" (TBR)
6. EX PCC PVMT, 8"
7. EX HMA WIDENING, 10"
8. EX GRAN. EMB. SPECIAL, VARIES
9. EX PCC PVMT W/ HMA WIDENING, 9"
10. EX PCC PVMT W/ PCC WIDEING, 9"
11. EX HMA SHOULDER 8"
12. EX CONCRETE GUTTER, TY A
13. EX CONCRETE C & G, TYPE B 6.12
13A. EX CONCRETE C & G, TYPE 3

14. PR HMA SURF. REM., VAR. DEPTH (1/2" AT ℄)
14A. PR HMA SURF REM, 1½"
15. PR HMA SURF. REM., 2¼"
16. PR HMA SURF, CSE., 1½"
17. PR LEVELING BINDER (MM),¾" MIN.
18. PR HMA BASE CSE./WIDENING, 10"
19. PR HMA BASE CSE./WIDENING, 12"
20. PR HMA SHLD, 8"
21. PR HMA SHLD, 2¼" & VAR.
22. PR AGG SHLD, TYPE B
23. PR HMA BINDER CSE., 2¼" (MIN.)
24. PR SUB-BASE GRAN. MATL., TY A, VAR DEPTH
25. PR EARTH EXC./EMB.
26. PR GRADING & SHAPING SHLD.
27. PR PVMT MARKING, LINE 5"
28. PR TEMP GUARDRAIL
29. PR SHLD RUMBLE STRIPS

FILE NAME = S:\PROJ ENGR I (Negangard)\Dust Squad\FAP 662 (IL 4) Henderson pdfs\CADD Sheets\D6727typicals.dgn	USER NAME = madoniavj	DESIGNED -	REVISED -
		DRAWN -	REVISED -
	PLOT SCALE = 6.0000 ' / IN.	CHECKED -	REVISED -
	PLOT DATE = Aug-17-2009 04:05:08PM	DATE -	REVISED -

Allen Henderson & Associates, Inc.
Civil and Structural Engineers Springfield, IL.
62703 Phone: (217)544-8033 IL. Design Firm
No. 184-001907

TYPICAL ROADWAY SECTIONS

SCALE: NONE | SHEET NO. 5 OF 7 SHEETS | STA. | TO STA.

F.A.P. RTE.	SECTION	COUNTY	TOTAL SHEETS	SHEET NO.
662	D(W-3,RS-11,CR)	MACOUPIN	102	14
		CONTRACT NO. 72765		
FED. ROAD DIST. NO.	ILLINOIS	FED. AID PROJECT		