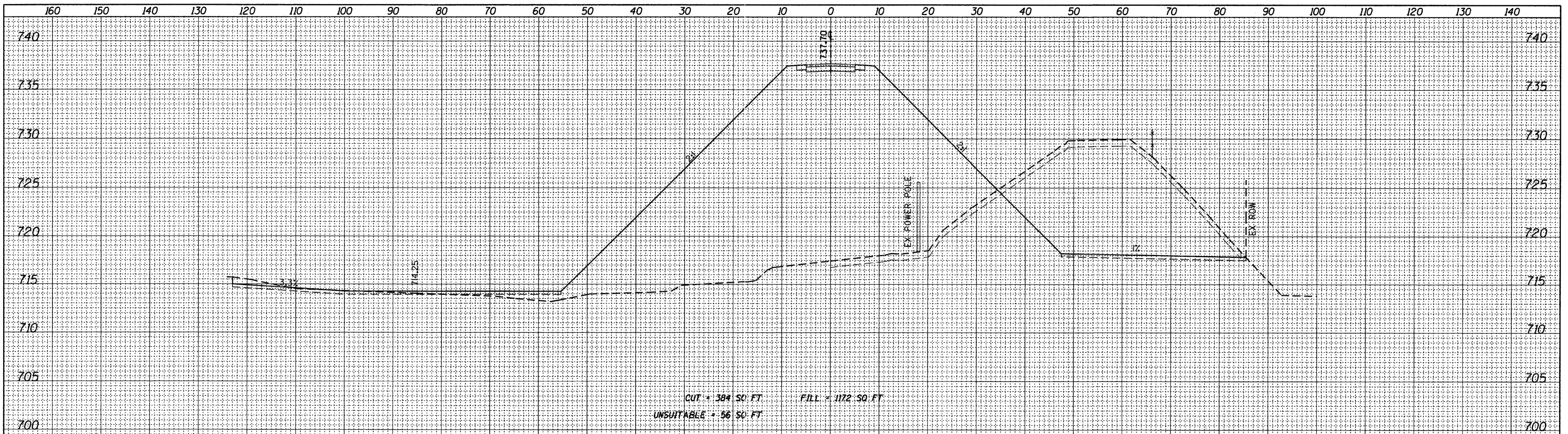


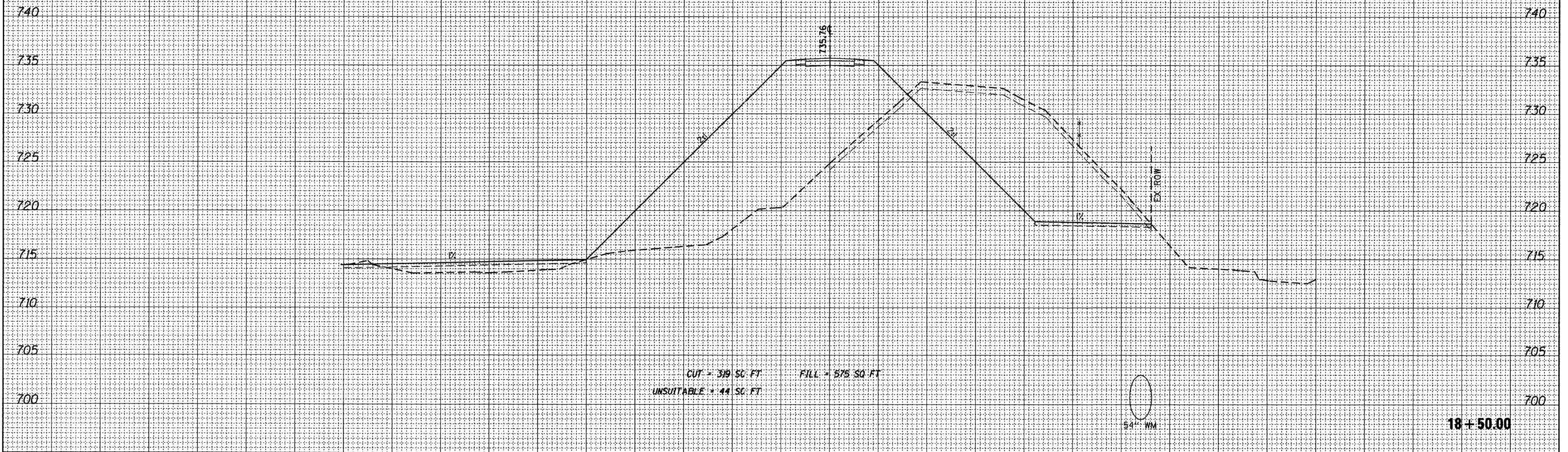
DATE	
BY	
FINAL SURVEY	
SURVEYED	
PLOTTED	
NOTE BOOK	
AREAS CHECKED	
NO.	



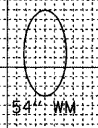
CUT = 384 SQ. FT. FILL = 1172 SQ. FT.
 UNSUITABLE = 56 SQ. FT.

18+88.91

DATE	
BY	
ORIGINAL SURVEY	
SURVEYED	
PLOTTED	
NOTE BOOK	
AREAS CHECKED	
NO.	



CUT = 319 SQ. FT. FILL = 575 SQ. FT.
 UNSUITABLE = 44 SQ. FT.



18+50.00

FILE NAME = W:\756-004_Lombard - GWT Bridges Phase II\CADD	USER NAME = dalj	DESIGNED - JPS	REVISED -	STATE OF ILLINOIS GREAT WESTERN TRAIL	GREAT WESTERN TRAIL CROSS SECTIONS		F.A. RTE.	SECTION	COUNTY	TOTAL SHEETS	SHEET NO.
Sheets\01756004-sht-xsec.dgn	DRAWN - JPS	REVISED -	REVISED -		SCALE: 1"=10' HORIZ.	SHEET NO. 19 OF 51 SHEETS	STA. 18+50.00 TO STA. 18+88.91	06-00151-00-BR	DUPAGE	201	169
PLOT SCALE = 10.0000' / IN.	CHECKED - BD	REVISED -	REVISED -				CONTRACT NO. 63568		ILLINOIS FED. AID PROJECT		
PLOT DATE = 7/22/2011	DATE -	REVISED -	REVISED -								