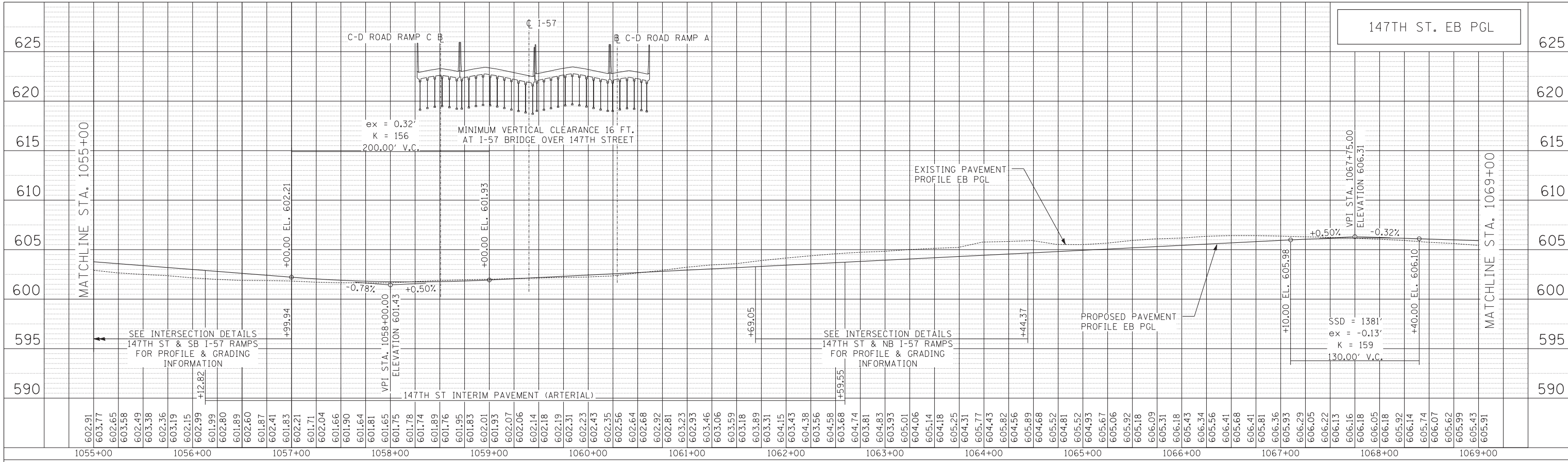
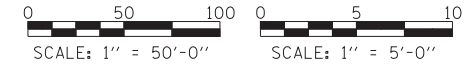


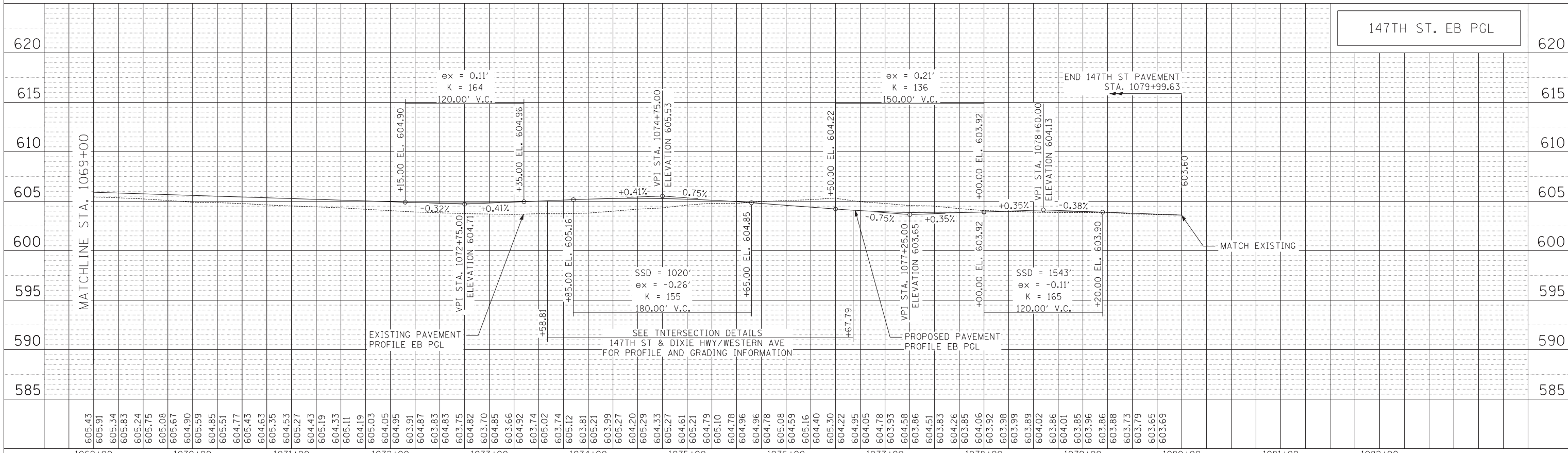
PLAN	SURVEYED	BY	DATE
	PLOTTED		
	GRADES CHECKED		
	ALIGNMENT CHECKED		
	STRUCTURE NOTATIONS OK'D		
NOTE BOOK NO.	CADD FILE NAME		



NOTE:
GRADES ON INTERSECTION DETAIL SHEETS SHALL GOVERN.



PROFILE	SURVEYED	BY	DATE
	PLOTTED		
	GRADES CHECKED		
	ALIGNMENT CHECKED		
	STRUCTURE NOTATIONS OK'D		
NOTE BOOK NO.	CADD FILE NAME		



TYLIN INTERNATIONAL

USER NAME =	DESIGNED - JPM	REVISED -
	DRAWN - DM	REVISED -
PLOT SCALE =	CHECKED -	REVISED -
PLOT DATE	DATE - 5/23/2012	REVISED -

**STATE OF ILLINOIS
DEPARTMENT OF TRANSPORTATION**

**147TH STREET PROJECT
147TH STREET EASTBOUND PROFILE**

SCALE: 1"=50' SHEET NO. 3 OF 3 SHEETS STA. 1055+00 TO STA. 1080+00

F.A.I. RTE.	SECTION	COUNTY	TOTAL SHEETS	SHEET NO.
XX	(0405-1 & 0506-2) R-1	COOK	577	84
CONTRACT NO. 60M57				
FED. ROAD DIST. NO. ILLINOIS FED. AID PROJECT				