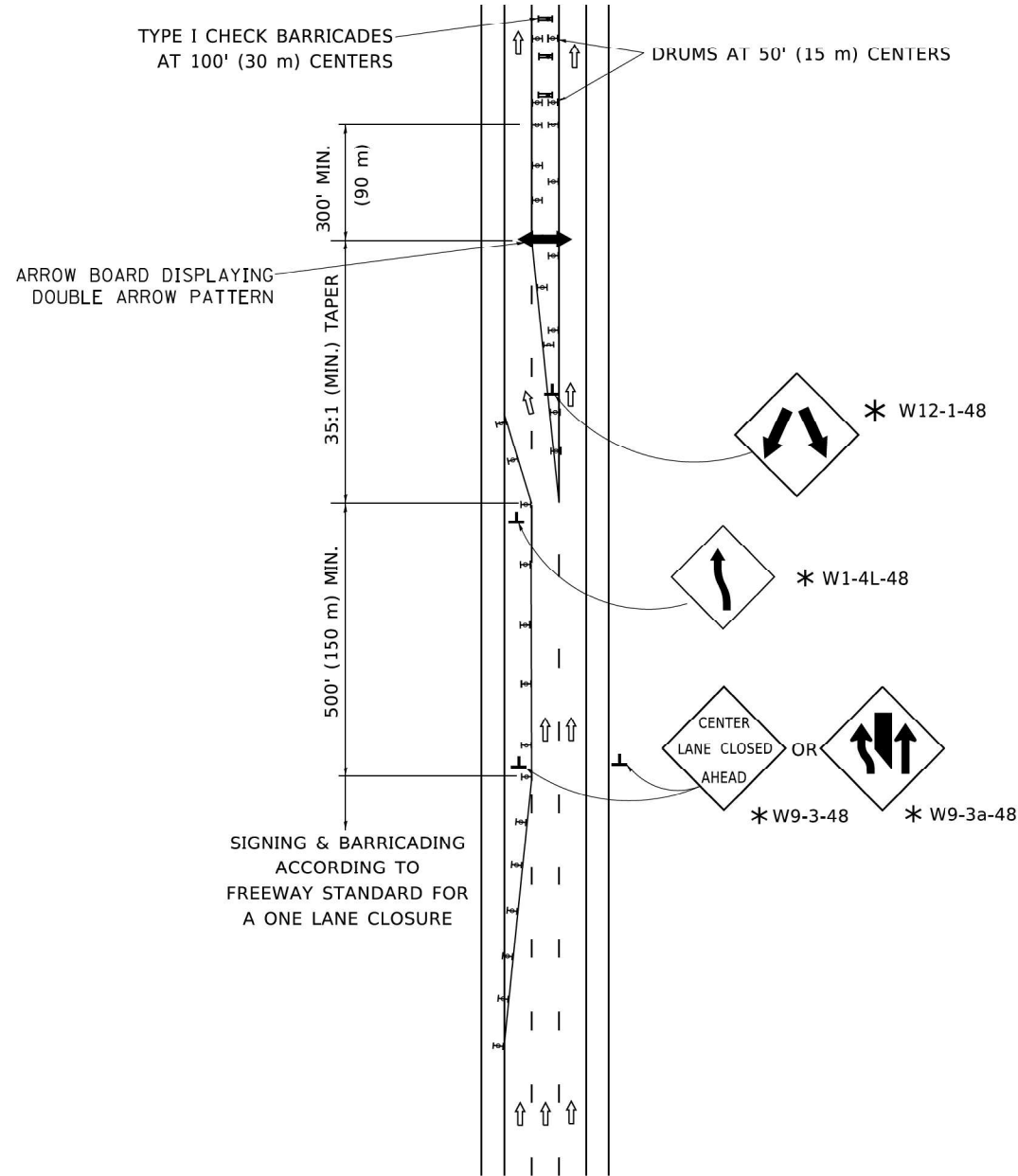
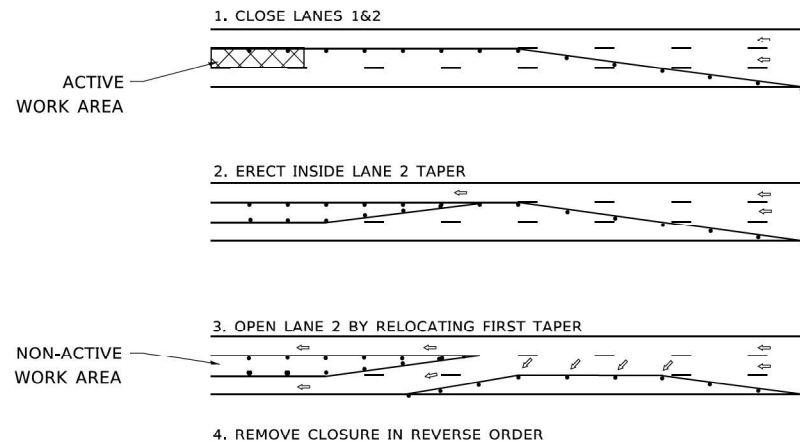


CENTER LANE CLOSURE



INSTALLATION SEQUENCE

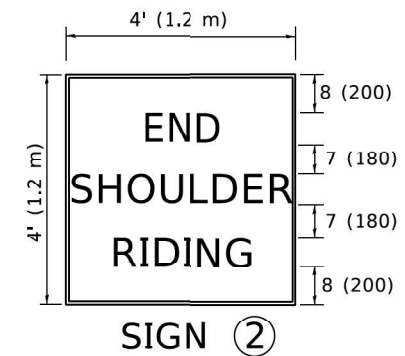
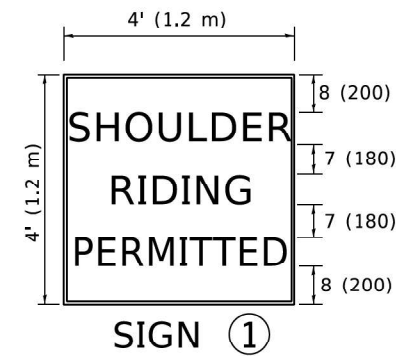
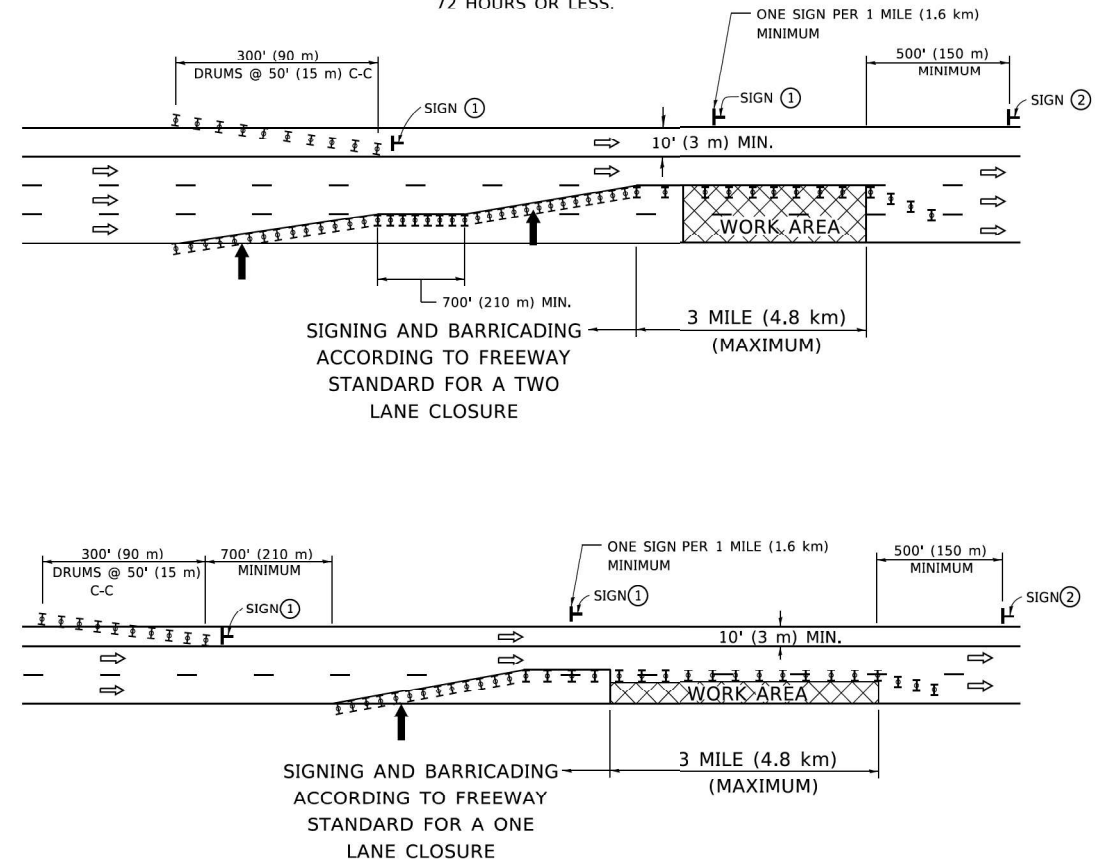


NOTES:

1. DRUMS WITH STEADY BURN LIGHTS SHALL BE USED AT 50' (15 m) CENTERS ON ALL TAPERS AND TANGENTS IN ADVANCE OF WORK AREA.
2. CLOSURE SHALL BE USED ONLY FOR OPERATIONS LASTING 72 HOURS OR LESS.
3. CENTER LANE CLOSURE CONFIGURATION IS NOT TO BE USED WITH WORKERS PRESENT.

SHOULDER LANE

NOTE:
CLOSURE SHALL BE USED ONLY FOR OPERATIONS LASTING 72 HOURS OR LESS.



6 (150) SERIES "C" LEGEND
BLACK LEGEND
WHITE REFLECT. BACKGROUND
1 (25) BORDER

SYMBOLS

- ↑ DIRECTION OF TRAFFIC
- ➔ ARROWBOARD
- ▣ ACTIVE WORK AREA
- ⊥ SIGN ON PORTABLE OR PERMANENT SUPPORT *
- ⊥ TYPE II BARRICADE, OR DRUM WITH MONO-DIRECTIONAL STEADY BURN LIGHT

ALL DIMENSIONS ARE IN INCHES (MILLIMETERS) UNLESS OTHERWISE SHOWN

* ALL SIGNS SHALL BE MOUNTED AT A MINIMUM HEIGHT OF 5' (1.5 m).

MODEL: Default
FILE: \\mdepc\paul\B4EBID\TEC\Illinois\gov\pww\DOT\Documents\TSDOT_Offices\District 1\Projects\2019\2019-24\CAD\Drawings\CADsheets\TC25.dgn

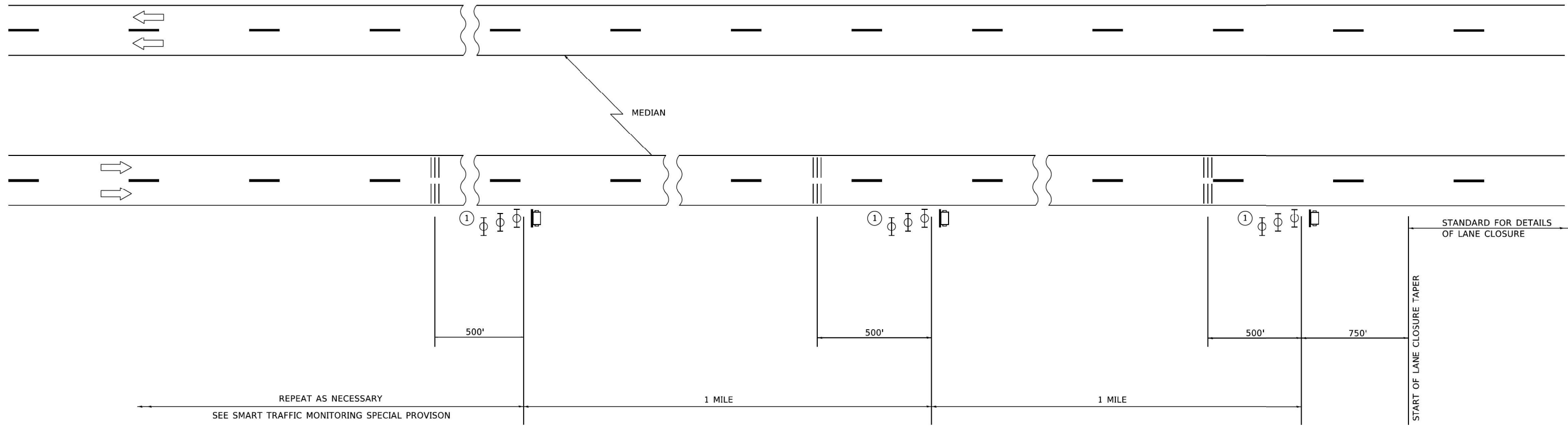
USER NAME = footemj	DESIGNED -	REVISED - J.A.F. 04-03
	DRAWN -	REVISED - S.P.B. 01-07
PLOT SCALE = 50.0000" / in.	CHECKED -	REVISED - S.P.B. 12-09
PLOT DATE = 3/4/2019	DATE -	REVISED -

STATE OF ILLINOIS
DEPARTMENT OF TRANSPORTATION




TRAFFIC CONTROL DETAILS FOR FREEWAY
CENTER LANE CLOSURE SHOULDER LANE

SCALE: NONE SHEET 1 OF 1 SHEETS STA. TO STA.

F.A. RTE.	SECTION	COUNTY	TOTAL SHEETS	SHEET NO.
80	FAI 80 21 INTERCHANGE	WILL	1209	901
TC-25		CONTRACT NO. 62R22		
ILLINOIS FED. AID PROJECT				



SYMBOLS

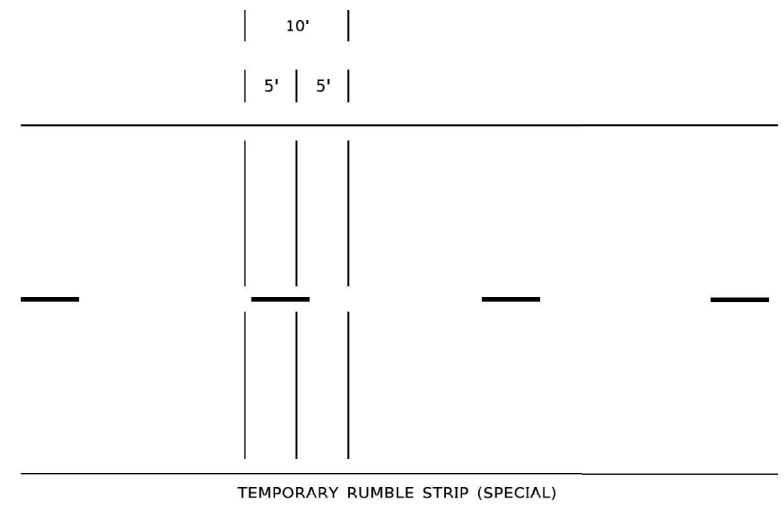
-  PORTABLE CHANGEABLE MESSAGE SIGN
-  TEMPORARY RUMBLE STRIP (SPECIAL)
-  TYPE II BARRICADES, DRUMS, OR VERTICAL BARRICADES WITH MONODIRECTIONAL FLASHING LIGHT.

① THREE TYPE II BARRICADES, DRUMS, OR VERTICAL BARRICADES AT 25' (8 m) CENTERS.

GENERAL NOTE:

THIS DETAIL IS TO BE USED IN CONJUNCTION WITH SMART TRAFFIC MONITORING SYSTEM AND TEMPORARY RUMBLE STRIP (SPECIAL) SPECIAL PROVISIONS.

TRAFFIC CONTROL SHOWN IN THIS DETAIL IS TO BE PROVIDED IN ADDITION TO ANY TEMPORARY TRAFFIC CONTROL SHOWN ON STATE STANDARDS, DISTRICT DETAILS, AND MAINTENANCE OF TRAFFIC PLANS.



MODEL: Default
 FILE: \\paw.bentley.com:plm\dot\Documents\DOT_Offices\Electrictc_1\Projects\3D\SHS22\3A\CADD\BNA\CAD\Sheet\TC33.dgn

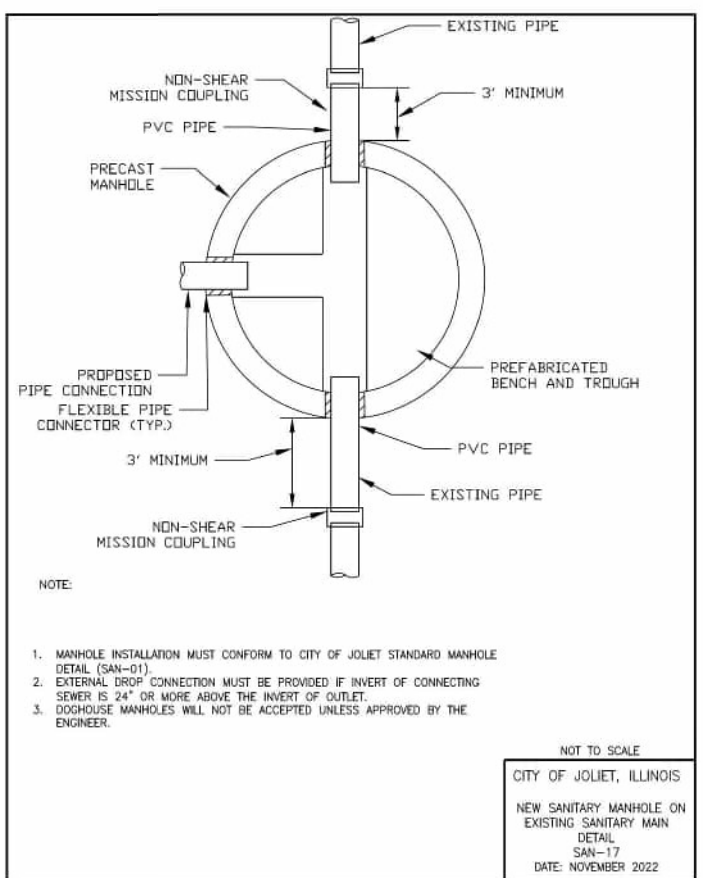
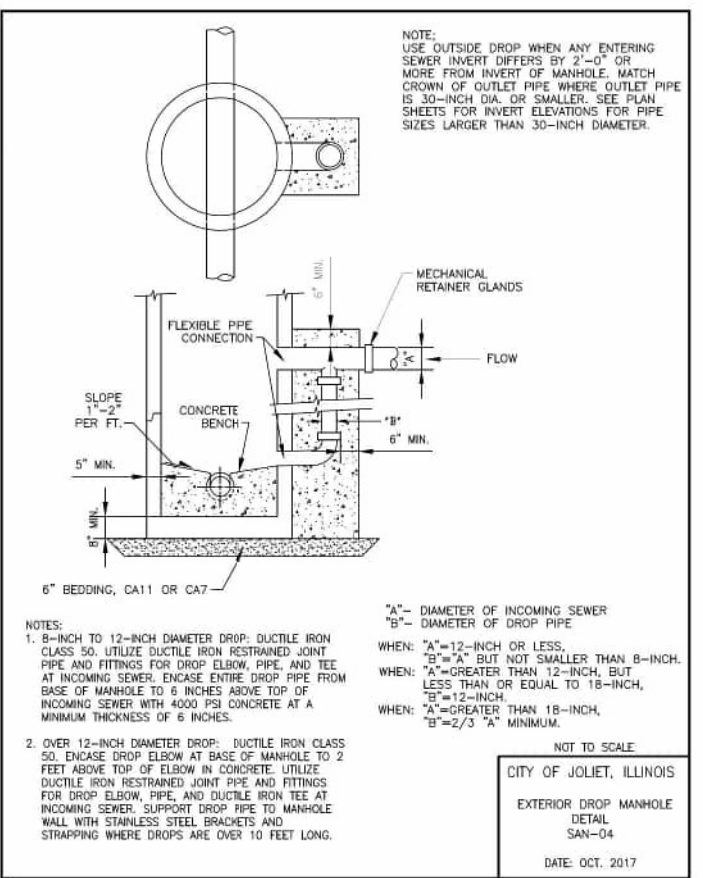
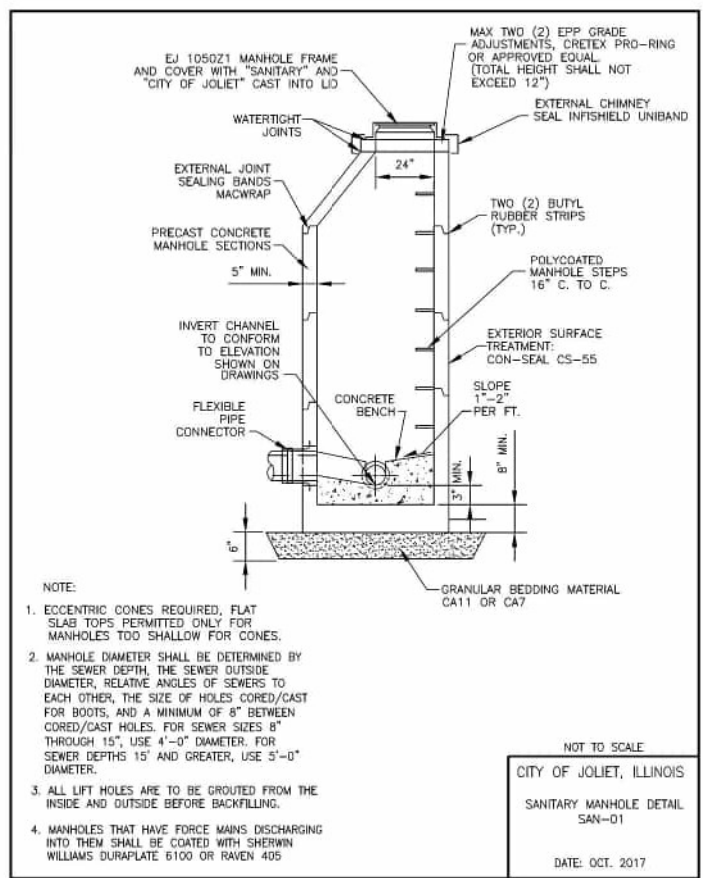
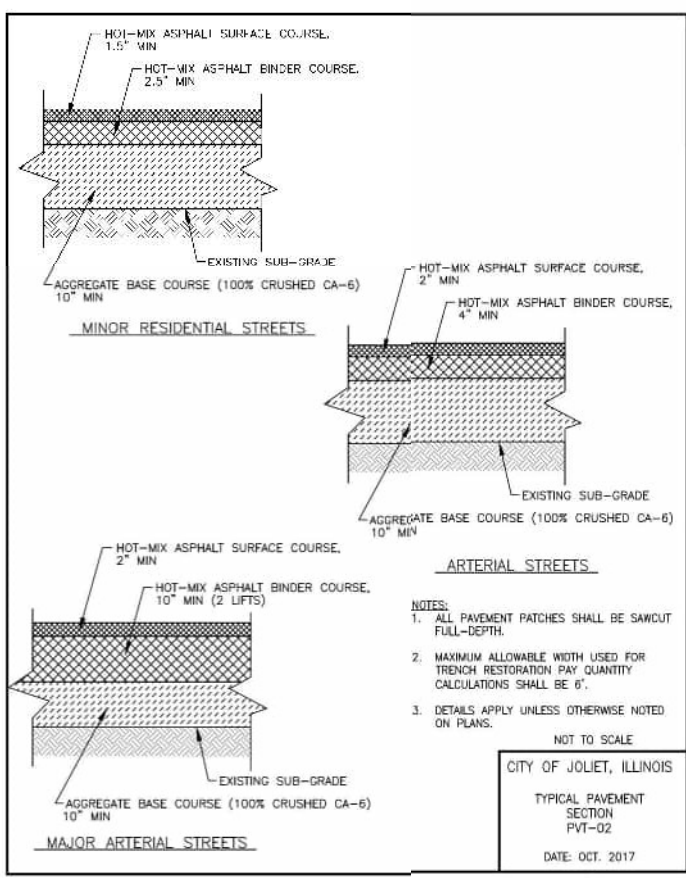
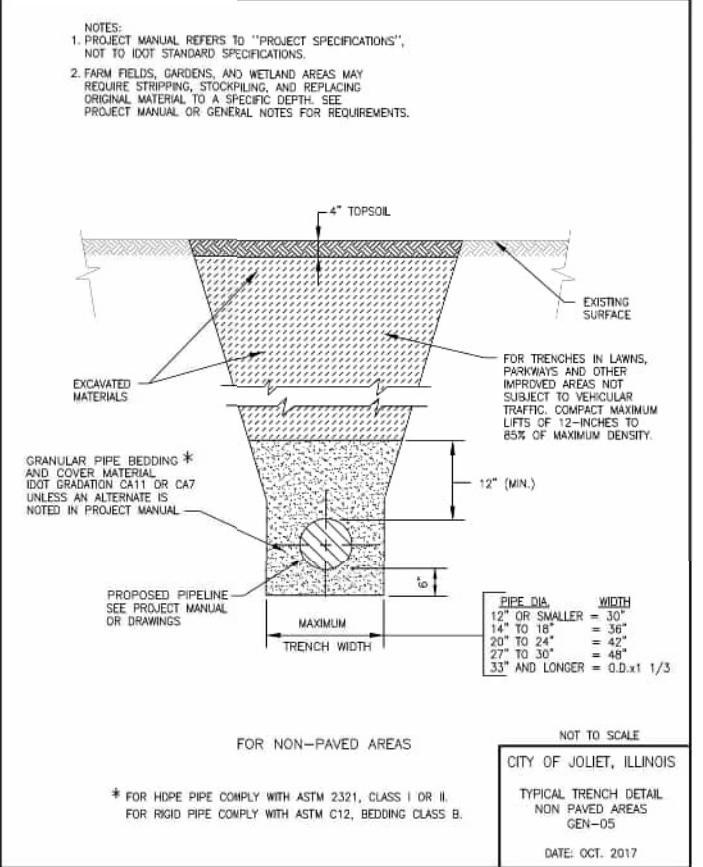
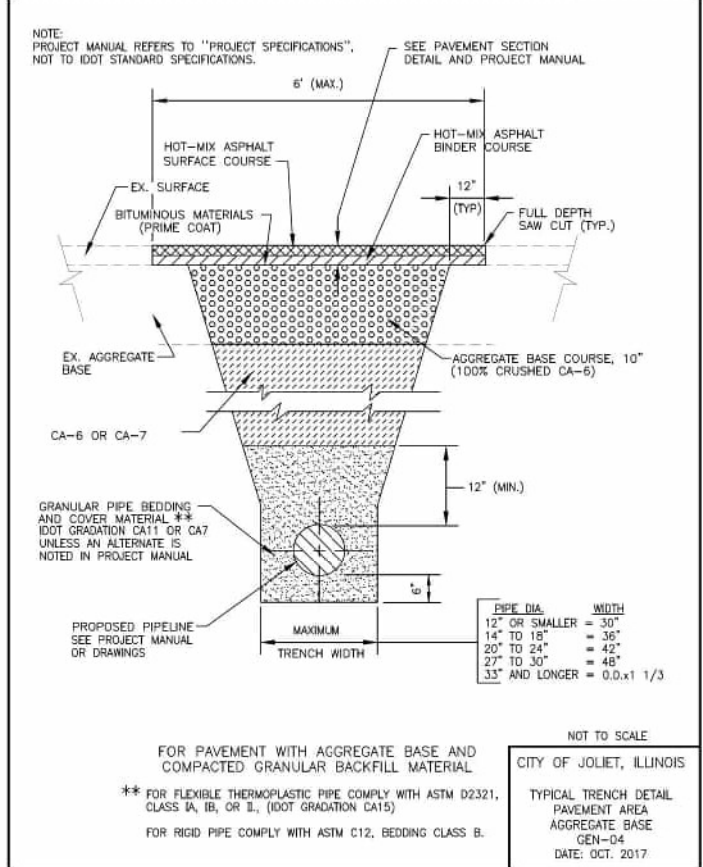
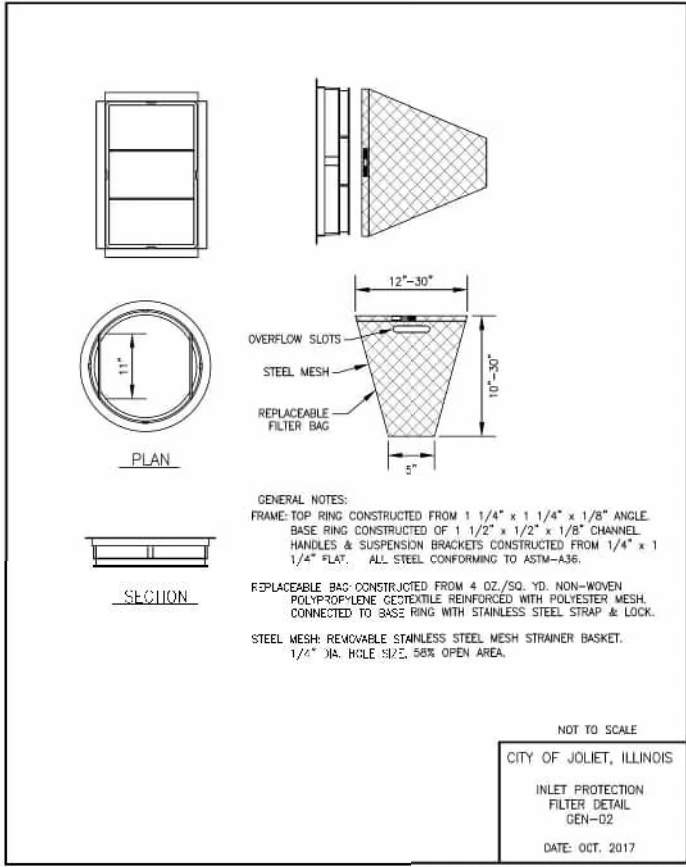
USER NAME = Lawrence,DeManche	DESIGNED -	REVISED - K. SMITH 11-18-22
	DRAWN -	REVISED -
PLOT SCALE = 100.0000' / in.	CHECKED -	REVISED -
PLOT DATE = 11/18/2022	DATE -	REVISED -

**STATE OF ILLINOIS
DEPARTMENT OF TRANSPORTATION**

**SMART TRAFFIC MONITORING SYSTEM
TYPICAL LAYOUT**

SCALE: NONE SHEET 1 OF 1 SHEETS STA. TO STA.

F.A. RTE.	SECTION	COUNTY	TOTAL SHEETS	SHEET NO.
80	FAI 80 21 INTERCHANGE	WILL	1209	903
TC-33			CONTRACT NO. 62R22	
ILLINOIS FED. AID PROJECT				



MODEL: Default
 FILE NAME: p:\transys\scorp\pvt\HOSTED\Documents\projects_2018\CH401\401180022\03-WSP\Project_Info\BIBloc\CD\13-BIBloc\62R22-INT-1 (Center)\Sheets\0362R22-ht-detail1.dgn
 PROJECT: TRANSYS CORP
 USER: cdonahue
 DESIGNED: CD
 DRAWN: DP
 CHECKED: JH
 DATE: 4/25/2025
 REVISED: -
 REVISED: -
 REVISED: -
 REVISED: -



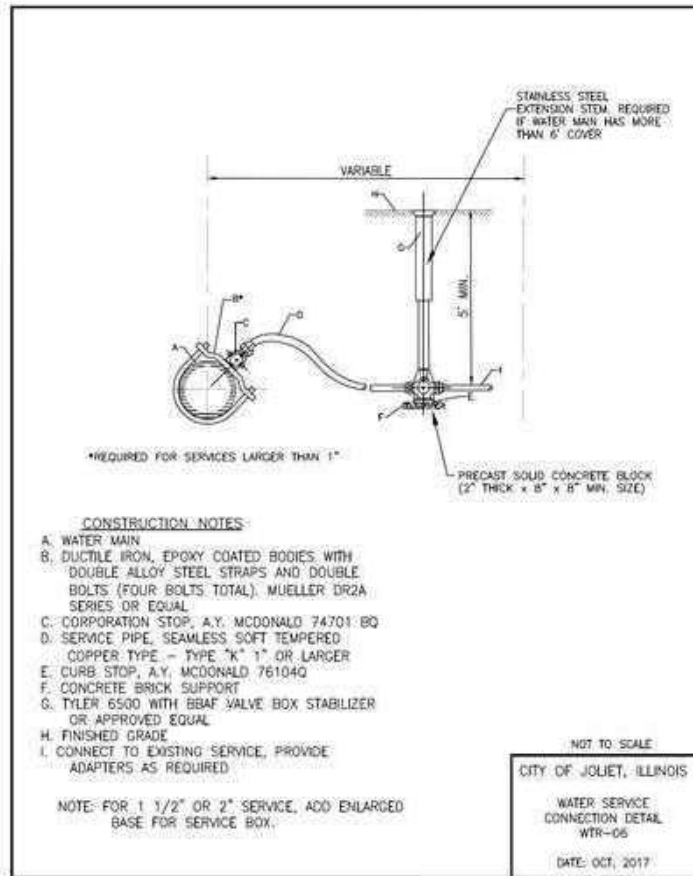
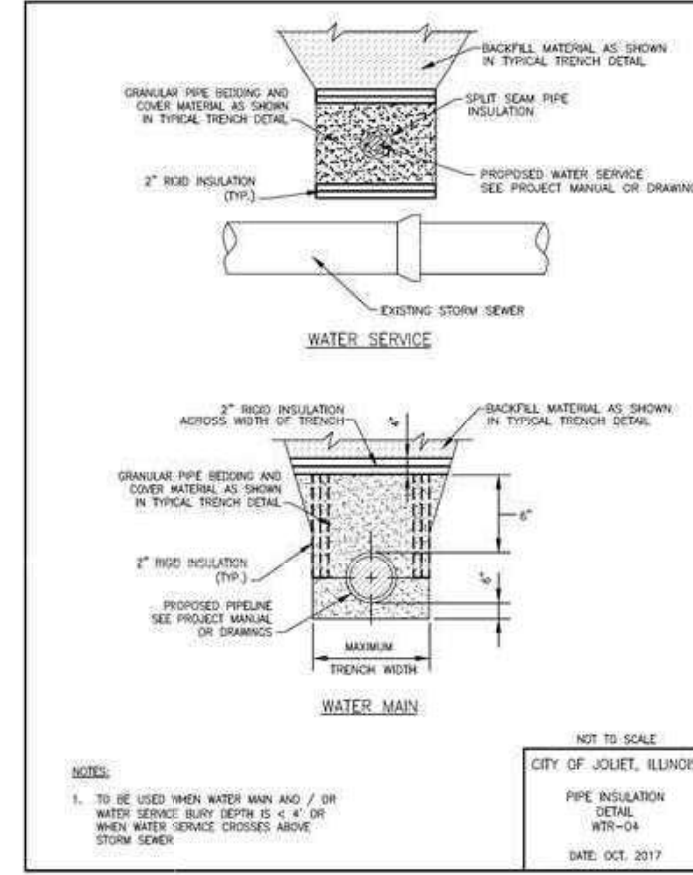
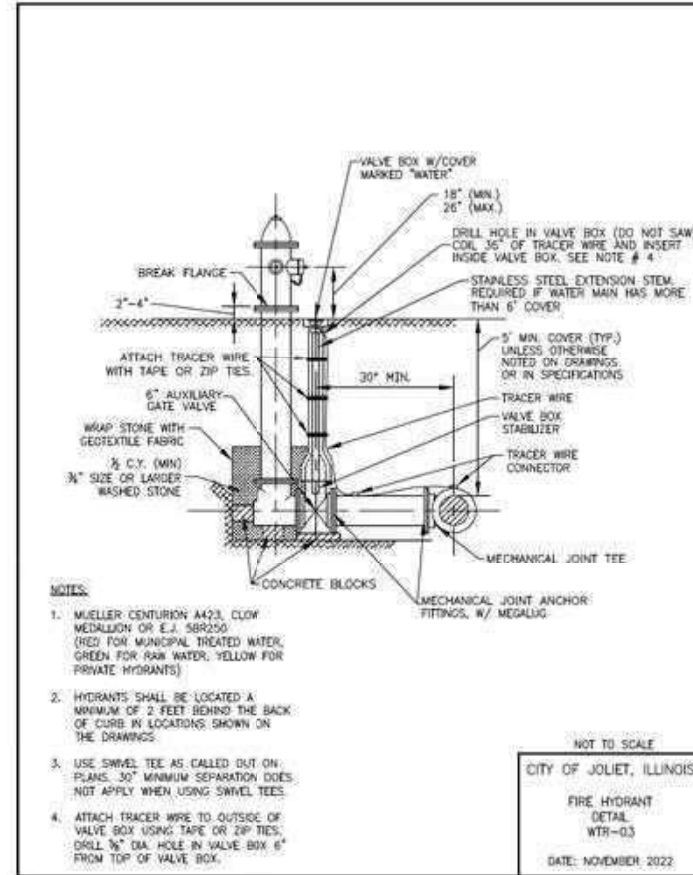
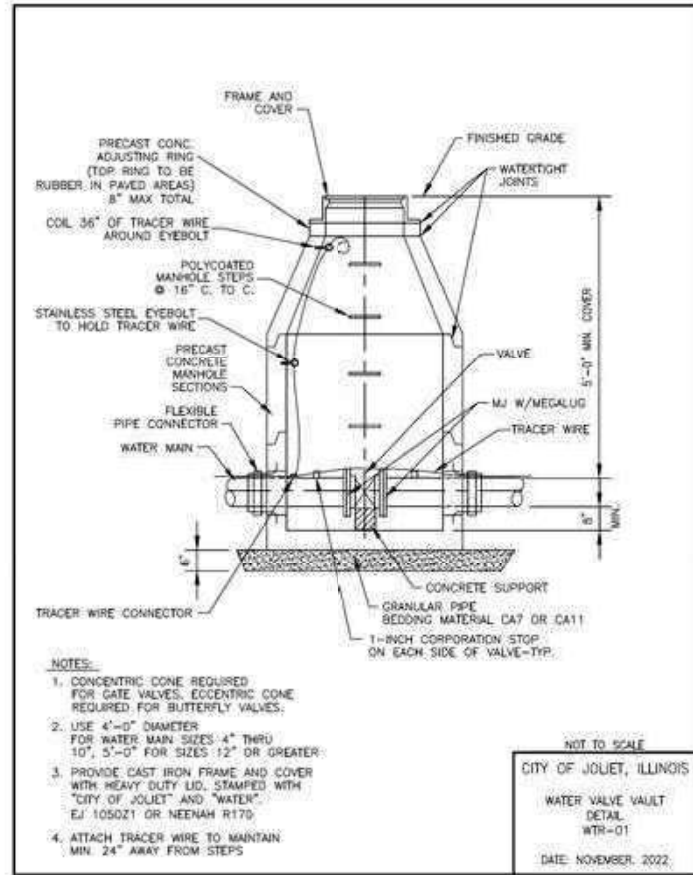
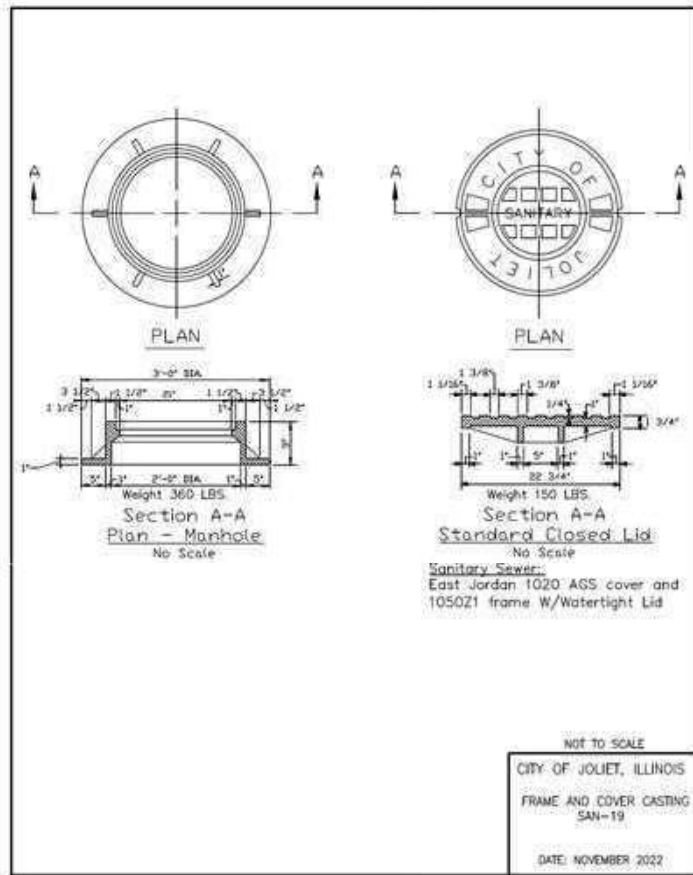
USER NAME = cdonahue	DESIGNED - CD	REVISED -
PLOT SCALE = 0.167"/in.	DRAWN - DP	REVISED -
PLOT DATE = 6/12/2025	CHECKED - JH	REVISED -
	DATE - 4/25/2025	REVISED -

STATE OF ILLINOIS
DEPARTMENT OF TRANSPORTATION

JOLIET DETAILS

SCALE: NONE SHEET 1 OF 4 SHEETS STA. TO STA.

F.A.I. RTE.	SECTION	COUNTY	TOTAL SHEETS	SHEET NO.
80	FAI 80 21 INTERCHANGE	WILL	1209	904
CONTRACT NO. 62R22				
ILLINOIS		FED. AID PROJECT		

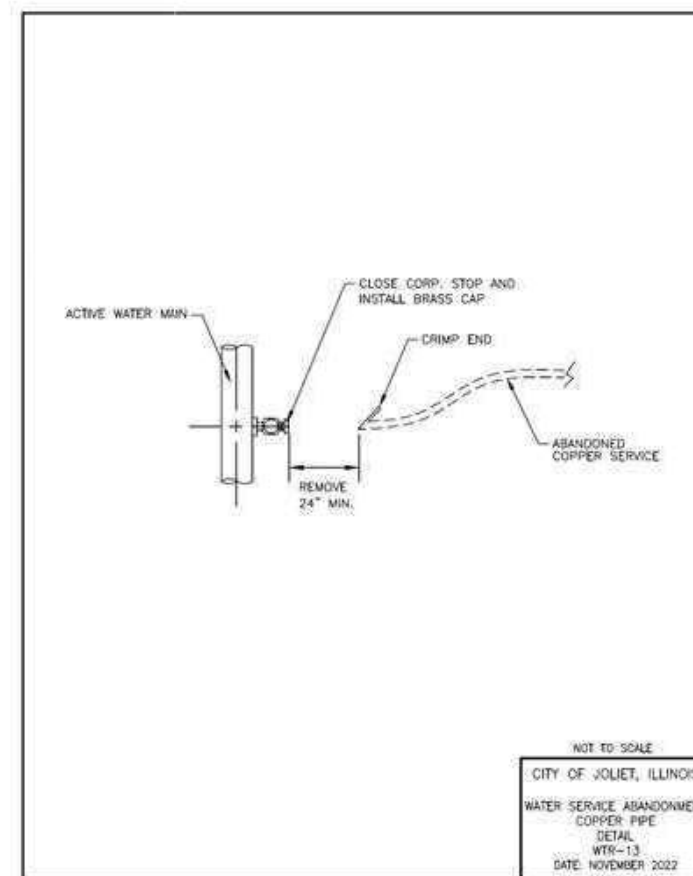
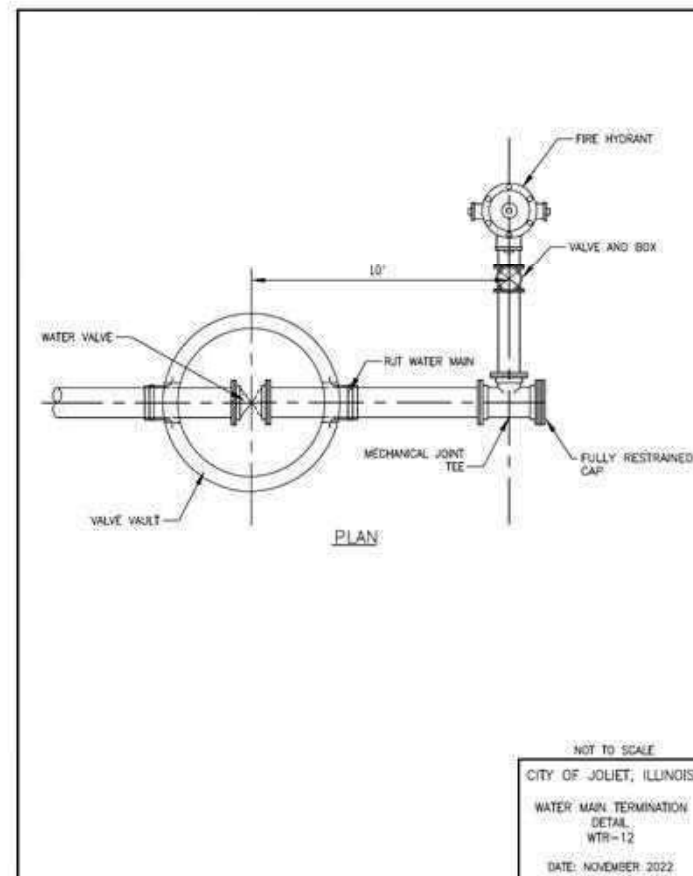


DUCTILE IRON-RESTRAINT JOINT TYPE PIPE LENGTH (FEET)

FITTING TYPE	DIAMETER (IN)					
	4"	6"	8"	10"	12"	14"
HORIZONTAL BEND:						
11.25'	5	5	5	5	5	5
22.5'	5	5	5	5	10	10
45'	5	10	10	10	15	15
90'	15	20	20	25	30	40
VERTICAL BEND:						
45'	20	25	30	40	45	60
TEE:	5	5	5	5	5	5
VALVE (OPERATING PRESSURE)	30	30	35	45	50	65
VALVE (TESTING PRESSURE)	40	60	75	90	105	150
REDUCER:						
8" NOMINAL PIPE	30	-	-	-	-	-
8" NOMINAL PIPE	55	35	-	-	-	-
10" NOMINAL PIPE	75	55	30	-	-	-
12" NOMINAL PIPE	90	80	50	35	-	-
14" NOMINAL PIPE	125	115	100	80	60	-

NOTE: R/T LENGTHS MAY VARY DEPENDING ON SITE CONDITIONS. LENGTHS SHOWN ARE MINIMUM PER 5' BURRY DEPTH OF WATER MAIN AND, AGGREGATE PIPE BACKFILL

NOT TO SCALE
CITY OF JOLIET, ILLINOIS
POLYWRAPPED OR RIT
DETAIL
WTR-09
DATE: NOVEMBER 2022



MODEL: Default; FILE NAME: p:\projects\trans\scop\p1-based\Documents\Projects_2018\C40118002203-WSP\project_info\Illinois\COI-V2-Illinois\62R22-INT-4 (Center)\Sheet\62R22-dt-draw12.dgn



V3 Companies
 7325 Jones Avenue
 Woodridge, IL 60517
 630.724.9200 phone
 630.724.9202 fax
 www.v3co.com

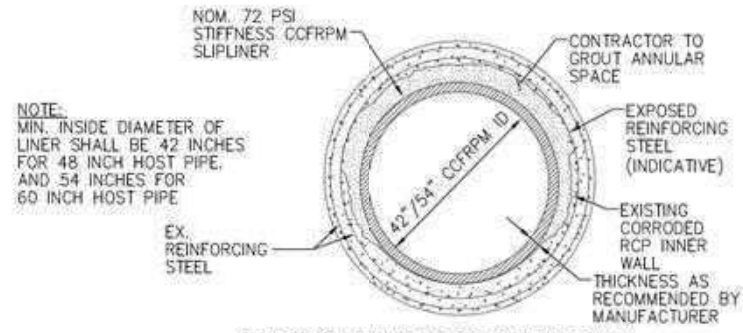
USER NAME = dpung	DESIGNED - CD	REVISED -
PLOT SCALE = 0.167"/in.	DRAWN - DP	REVISED -
PLOT DATE = 4/23/2025	CHECKED - JH	REVISED -
	DATE - 4/25/2025	REVISED -

STATE OF ILLINOIS
 DEPARTMENT OF TRANSPORTATION

JOLIET DETAILS

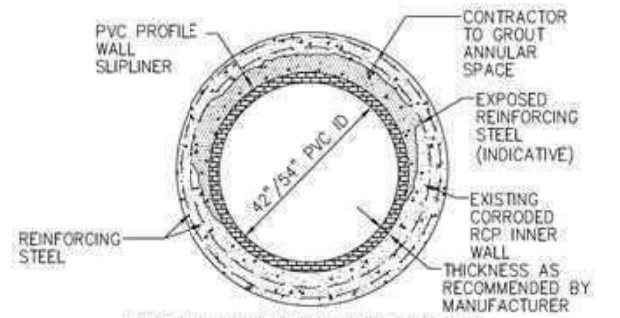
SCALE: NONE SHEET 2 OF 4 SHEETS STA. TO STA.

F.A.I. RTE.	SECTION	COUNTY	TOTAL SHEETS	SHEET NO.
80	FAI 80 21 INTERCHANGE	WILL	1209	905
CONTRACT NO. 62R22				
ILLINOIS FED. AID PROJECT				

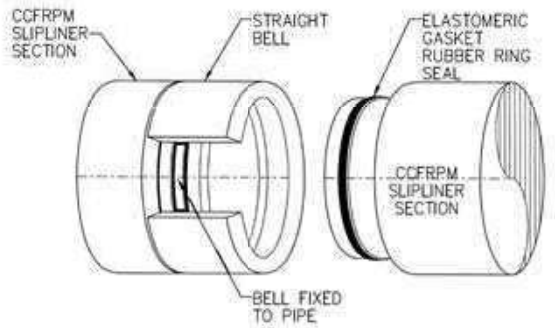


CCFRPM SLIPLING CROSS SECTION DETAIL
NTS

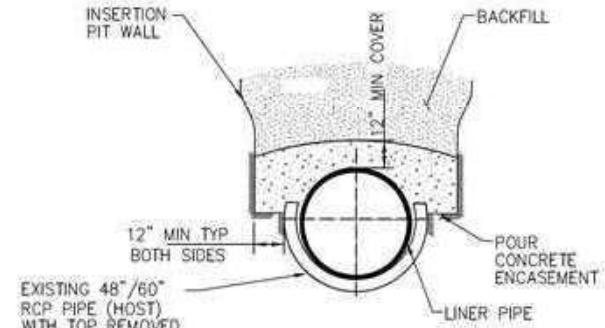
- TRENCH CONDITIONS**
1. SELECT FILL CONSISTS OF EXCAVATED MATERIALS CONTAINING NO ROCKS LARGER THAN 2 INCHES.
 2. COMPACTION REQUIREMENTS:
(a) NON-PAVED AREAS 90% MAXIMUM STANDARD PROCTOR DENSITY FOR COHESION LESS SOILS AND 85% FOR COHESIVE SOILS.
(b) PAVED AREAS 95% MAXIMUM STANDARD PROCTOR DENSITY FOR COHESION LESS SOLID.
 3. FILLS OVER 10 FEET DEEP -- MATERIAL IN THE AREA FROM SELECT FILL TO BEDDING SHALL BE 3/4" CRUSHER RUN WELL GRADED.
 4. FLOWABLE FILL MAY BE SUBSTITUTED FOR ALL MATERIALS IN ROAD CROSSING.
 5. *IN AREAS OF HIGH GROUND WATER IN THE TRENCH, THE CONTRACTOR SHALL PERFORM DEWATERING. NO SEPARATE PAYMENT.
 6. PIPE IN PROXIMITY TO WATER LINES SHALL COMPLY WITH ILLINOIS E.P.A. STANDARDS.



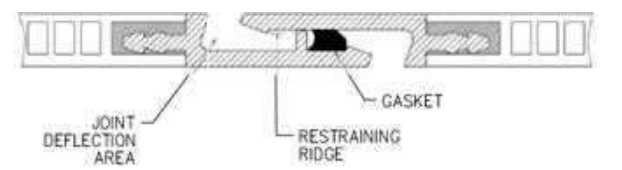
PVC SLIPLING CROSS SECTION DETAIL
NTS



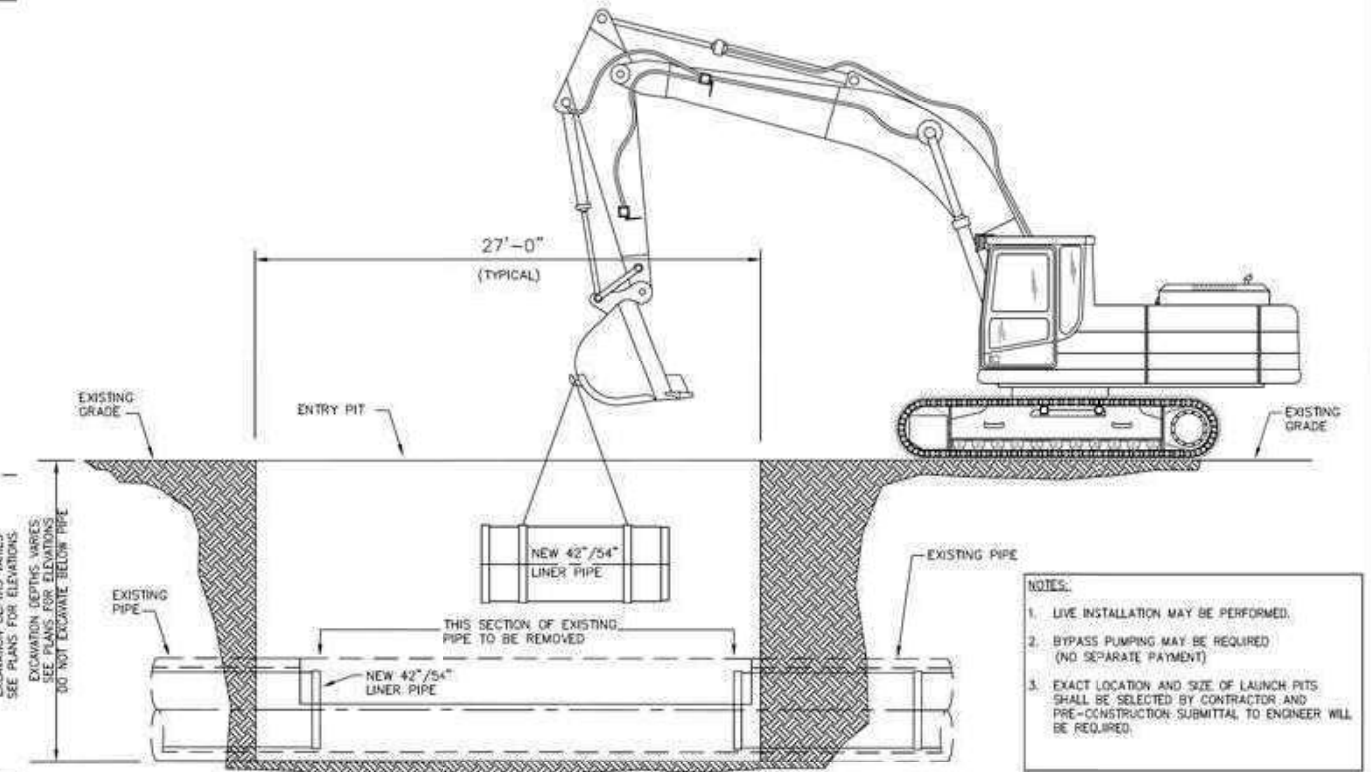
CCFRPM BELL-SPIGOT SLIPLING JOINT DETAIL
NTS



INSERTION PIT ENCASEMENT DETAIL
NTS

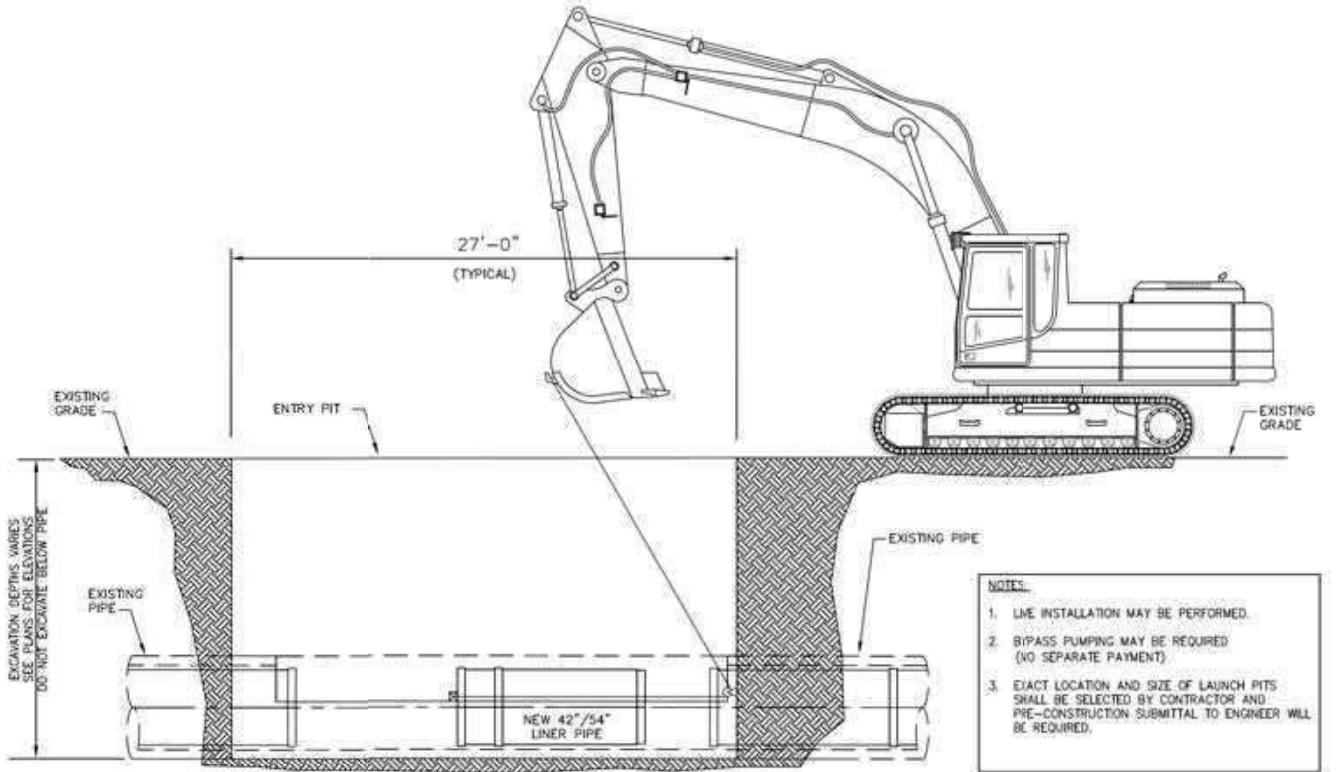


VYLON SLIPLINER ANTI-DISENGAGING COUPLER JOINT DETAIL
NTS



TYPICAL CCFRPM/PVC SEGMENTAL SLIPLING LAUNCH PIT EXCAVATION DETAIL

SCALE: N.T.S



TYPICAL CCFRPM/PVC SEGMENTAL SLIPLING LAUNCH PIT EXCAVATION DETAIL

SCALE: N.T.S

- NOTES:**
1. LIVE INSTALLATION MAY BE PERFORMED.
 2. BYPASS PUMPING MAY BE REQUIRED (NO SEPARATE PAYMENT)
 3. EXACT LOCATION AND SIZE OF LAUNCH PITS SHALL BE SELECTED BY CONTRACTOR AND PRE-CONSTRUCTION SUBMITTAL TO ENGINEER WILL BE REQUIRED.

- NOTES:**
1. LIVE INSTALLATION MAY BE PERFORMED.
 2. BYPASS PUMPING MAY BE REQUIRED (NO SEPARATE PAYMENT)
 3. EXACT LOCATION AND SIZE OF LAUNCH PITS SHALL BE SELECTED BY CONTRACTOR AND PRE-CONSTRUCTION SUBMITTAL TO ENGINEER WILL BE REQUIRED.

MODEL: Default; FILE NAME: p:\projects\transys\corp\p1\hatched\Documents\projects_2018\040118002203_HSP7\project_info\Illinois\CO-12-11\Illinois\62R22-INT-4 (Center)\Sheet\62R22-dt-details.dgn

V3 Companies
7325 Janes Avenue
Woodridge, IL 60517
630.724.9200 phone
630.724.9202 fax
www.v3co.com

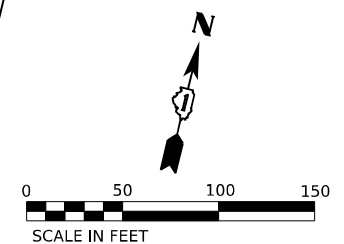
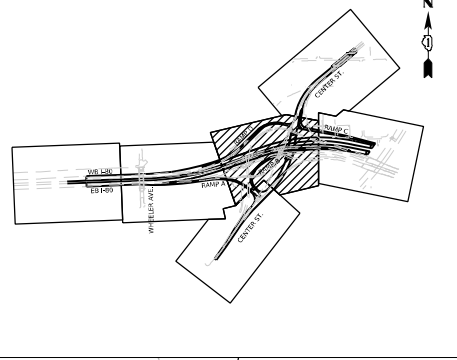
USER NAME = dpung	DESIGNED - CD	REVISED -
PLOT SCALE = 0.167"/in.	DRAWN - DP	REVISED -
PLOT DATE = 4/23/2025	CHECKED - JH	REVISED -
	DATE - 4/25/2025	REVISED -

**STATE OF ILLINOIS
DEPARTMENT OF TRANSPORTATION**

JOLIET DETAILS			
SCALE: NONE	SHEET 4	OF 4 SHEETS	STA. TO STA.

F.A.I. RTE.	SECTION	COUNTY	TOTAL SHEETS	SHEET NO.
80	FAI 80 21 INTERCHANGE	WILL	1209	907
CONTRACT NO. 62R22				
ILLINOIS FED. AID PROJECT				

KEY PLAN



PATTERN LINES LEGEND

	I-80
	RAMP A
	RAMP B
	RAMP C
	RAMP D
	CENTER ST

MODEL: D:\default\...
 FILE NAME: ...
 PROJECT: ...
 USER: ...
 DATE: ...



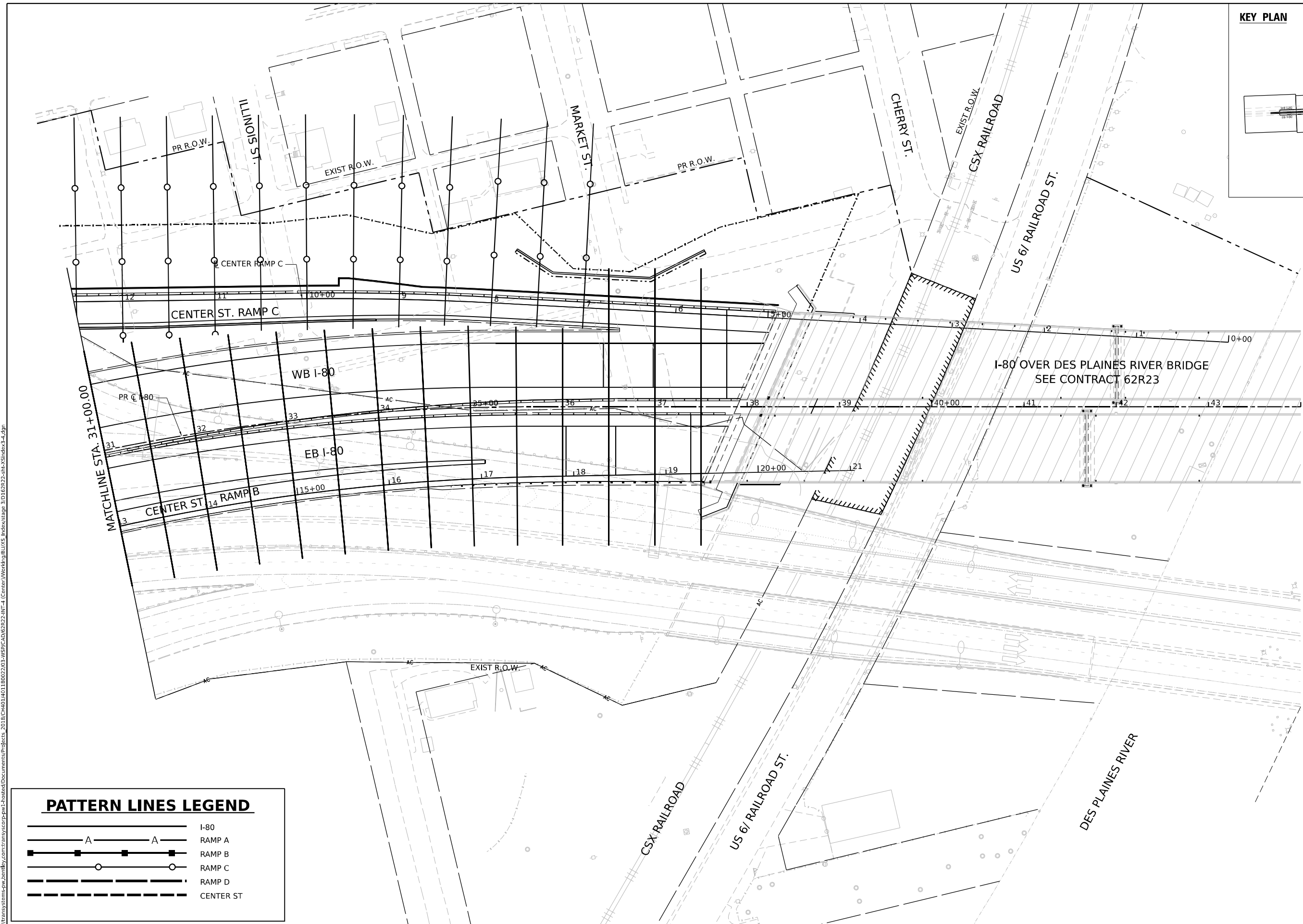
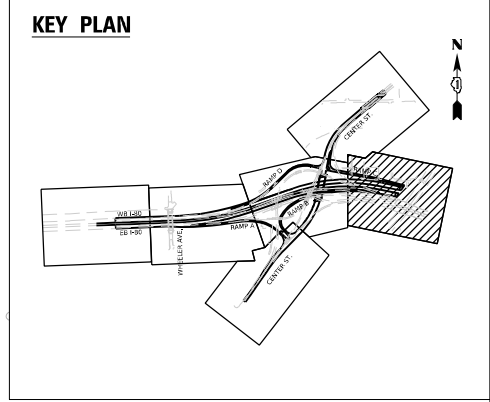
USER NAME = USDJ744408	DESIGNED - BU	REVISED -
	DRAWN - DJ	REVISED -
PLOT SCALE = 100,000' / in.	CHECKED - KD	REVISED -
PLOT DATE = 4/22/2025	DATE - 4/25/2025	REVISED -

**STATE OF ILLINOIS
DEPARTMENT OF TRANSPORTATION**

**CROSS SECTION OVERVIEW PLAN
STAGE 3**

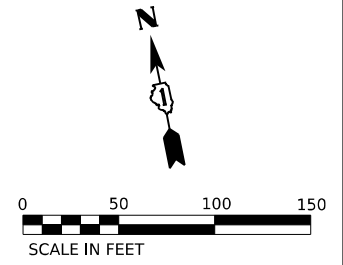
SCALE: 1"=50" SHEET OF SHEETS STA. 18+00 TO STA. 31+00

F.A.I. RTE. 80	SECTION FAI 80 21 INTERCHANGE	COUNTY WILL	TOTAL SHEETS 1209	SHEET NO. 908
			CONTRACT NO. 62R22	
ILLINOIS FED. AID PROJECT				



MODEL: D:\p\...
 FILE NAME: ...
 PROJECT: ...
 USER: ...
 DATE: ...

PATTERN LINES LEGEND	
	I-80
	RAMP A
	RAMP B
	RAMP C
	RAMP D
	CENTER ST



WSP USA INC.
 30 N. LASALLE STREET
 SUITE 4200
 CHICAGO, IL 60602
 TEL: (312) 782-8150

USER NAME = USDJ744408	DESIGNED - BU	REVISED -
PLOT SCALE = 100,000' / in.	DRAWN - DJ	REVISED -
PLOT DATE = 4/22/2025	CHECKED - KD	REVISED -
	DATE - 4/25/2025	REVISED -

STATE OF ILLINOIS
DEPARTMENT OF TRANSPORTATION

CROSS SECTION OVERVIEW PLAN
STAGE 3

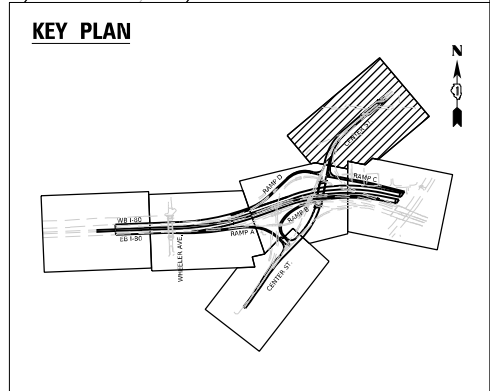
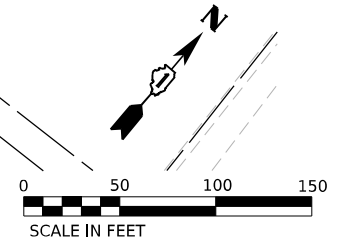
SCALE: 1"=50" SHEET OF SHEETS STA. TO STA.

F.A.I. RTE.	SECTION	COUNTY	TOTAL SHEETS	SHEET NO.
80	FAI 80 21 INTERCHANGE	WILL	1209	909
CONTRACT NO. 62R22				
ILLINOIS FED. AID PROJECT				

Model: D:\default\...
 File Name: ...
 Project: ...



PATTERN LINES LEGEND	
	I-80
	RAMP A
	RAMP B
	RAMP C
	RAMP D
	CENTER ST



USER NAME = USDJ744408	DESIGNED - BU	REVISED -
PLOT SCALE = 100,000' / in.	DRAWN - DJ	REVISED -
PLOT DATE = 4/22/2025	CHECKED - KD	REVISED -
	DATE - 4/25/2025	REVISED -

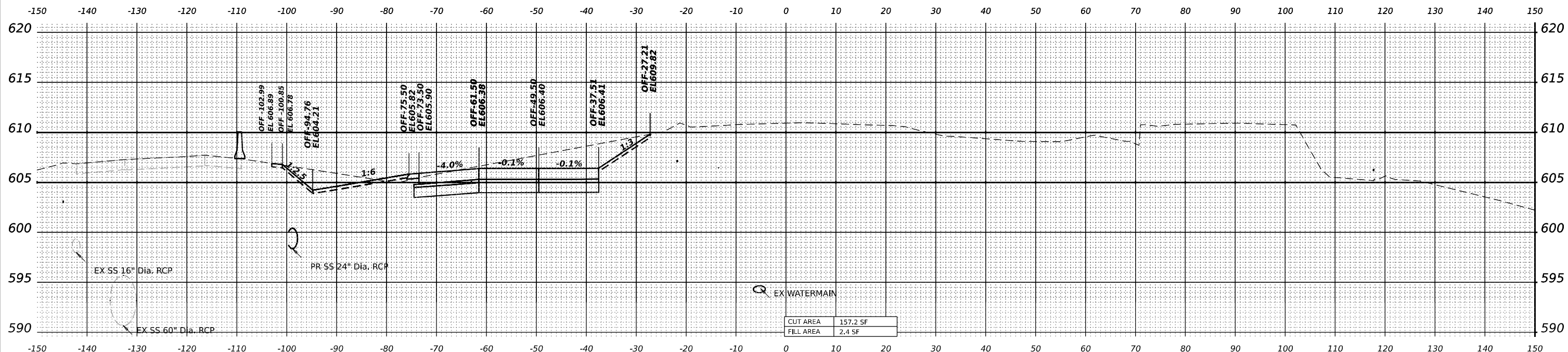
STATE OF ILLINOIS
DEPARTMENT OF TRANSPORTATION

CROSS SECTION OVERVIEW PLAN
STAGE 3

SCALE: 1"=50" SHEET OF SHEETS STA. 33+00 TO STA. 44+00

F.A.I. RTE.	SECTION	COUNTY	TOTAL SHEETS	SHEET NO.
80	FAI 80 21 INTERCHANGE	WILL	1209	910
CONTRACT NO. 62R22				
ILLINOIS FED. AID PROJECT				



MODEL: PR-80-NORTH - A 20+00.00 [Sheet]
 FILE NAME: p:\projects\transys\corporate\pwr\hosted\documents\projects\2018\CH401180022\03-WSP\CAD\62R22-INT-1\Center\Working\BU\01\62R22-Corridor-Stage3.dgn



STA 20+50.00

CUT AREA	157.2 SF
FILL AREA	2.4 SF

TEMPORARY PAVEMENT LEGEND

-  TEMPORARY PAVEMENT (ACTIVELY CONSTRUCTING)
-  TEMPORARY PAVEMENT (PREVIOUSLY CONSTRUCTED)

NOTES

1. CUT AND FILL END AREAS SHOWN ON THE CROSS SECTIONS DO NOT QUANTIFY THE REMOVAL AND DISPOSAL OF UNSUITABLE MATERIAL IN UNDERCUT AREAS NOR THE AGGREGATE SUBGRADE IMPROVEMENT QUANTITIES FOR FILLING IN THE UNDERCUT AREAS. SEE THE EARTHWORK SCHEDULE FOR UNDERCUT RELATED QUANTITIES.
2. CUT AND FILL AREAS SHOWN ARE REPRESENTATIVE OF THE ENTIRE CROSS SECTION UNLESS DENOTED BY MATCHLINE.



WSP USA Inc.
 30 N. LASALLE STREET
 SUITE 4200
 CHICAGO, IL 60602
 TEL: (312) 782-8150

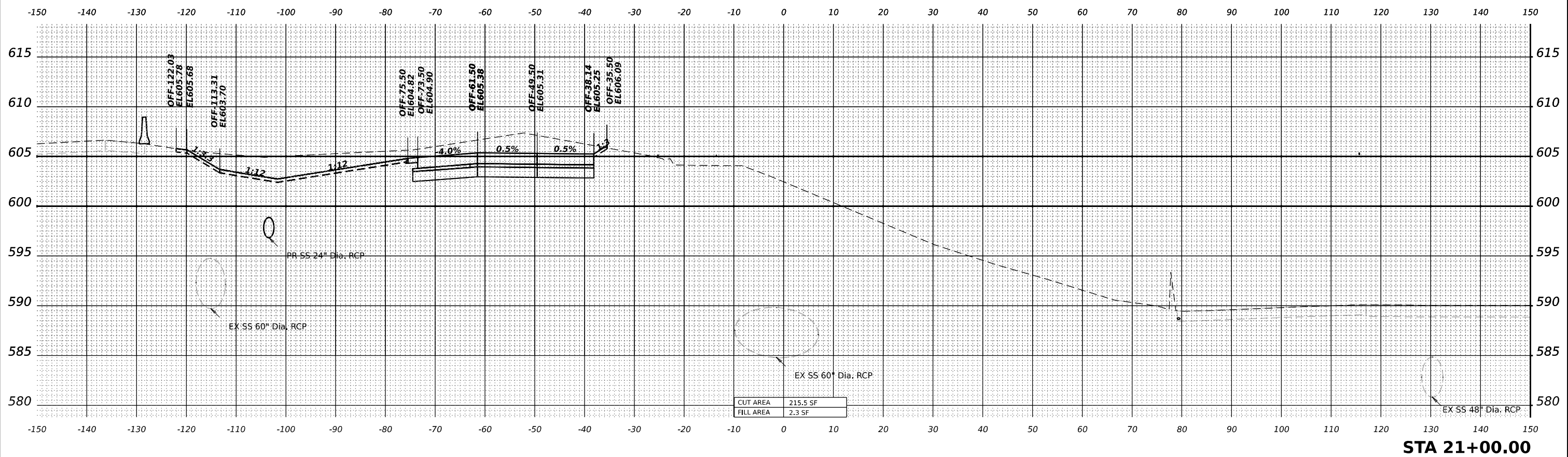
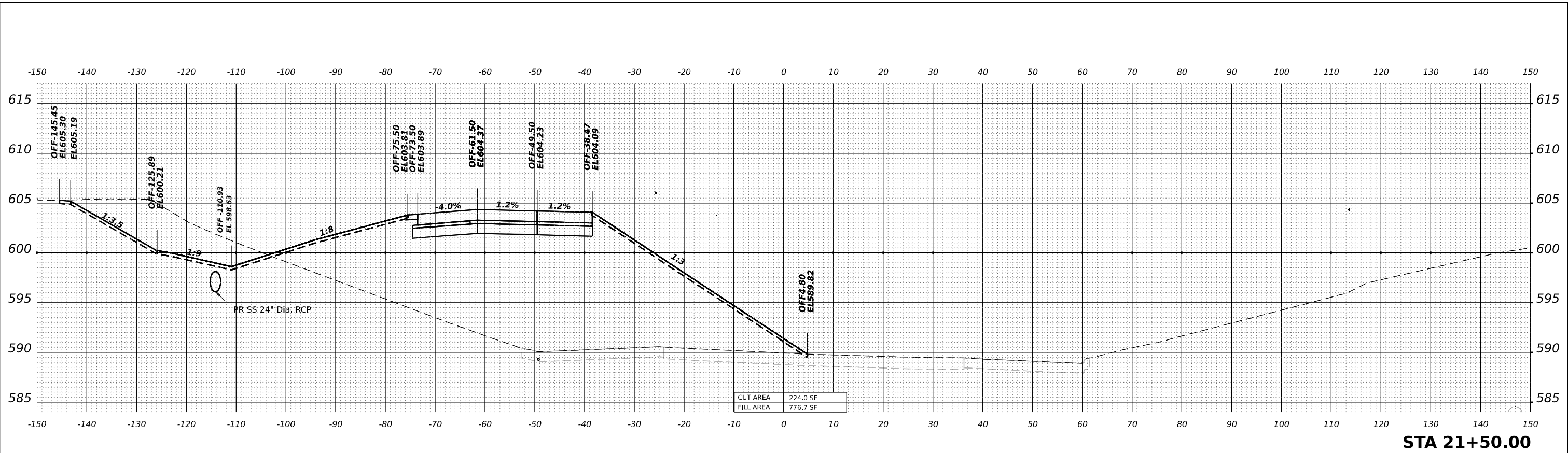
USER NAME = USDJ744408	DESIGNED - KSD	REVISED -
PLOT SCALE = 0.16666665' / in.	DRAWN - KSD	REVISED -
PLOT DATE = 4/22/2025	CHECKED - MMA	REVISED -
	DATE - 4/25/2025	REVISED -

STATE OF ILLINOIS
 DEPARTMENT OF TRANSPORTATION

CROSS SECTIONS STAGE 3
 I-80

SCALE: HORIZ: 1"=10'
 VERT: 1"=5'

F.A.I. RTE.	SECTION	COUNTY	TOTAL SHEETS	SHEET NO.
80	FAI 80 21 INTERCHANGE	WILL	1209	911
CONTRACT NO. 62R22				
ILLINOIS		FED. AID PROJECT		



MODEL: PR-80-NORTH - A 21+00.00 [Sheet]
 FILE NAME: p:\projects\transys\pr-80-north\pr-80-north.dwg
 PROJECT: 2018\CH401\401180022\03-WSP\CAD\6222-INT-1\Center\Working\BU162R22-Corridor-Stage3.dwg



USER NAME = USDJ744408
 PLOT SCALE = 0.166666685' / in.
 PLOT DATE = 4/22/2025

DESIGNED - KSD
 DRAWN - KSD
 CHECKED - MMA
 DATE - 4/25/2025

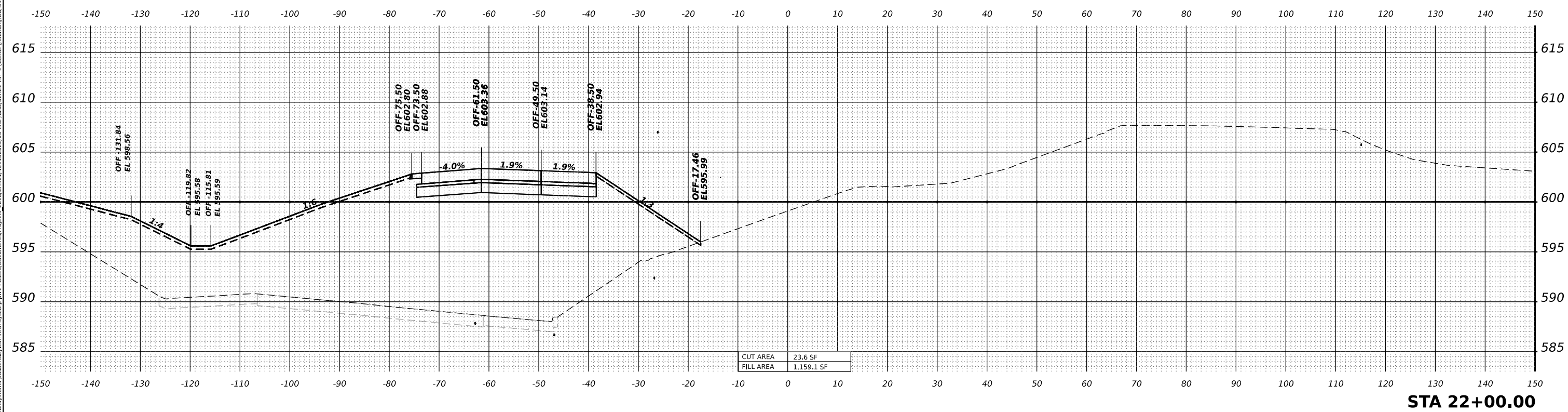
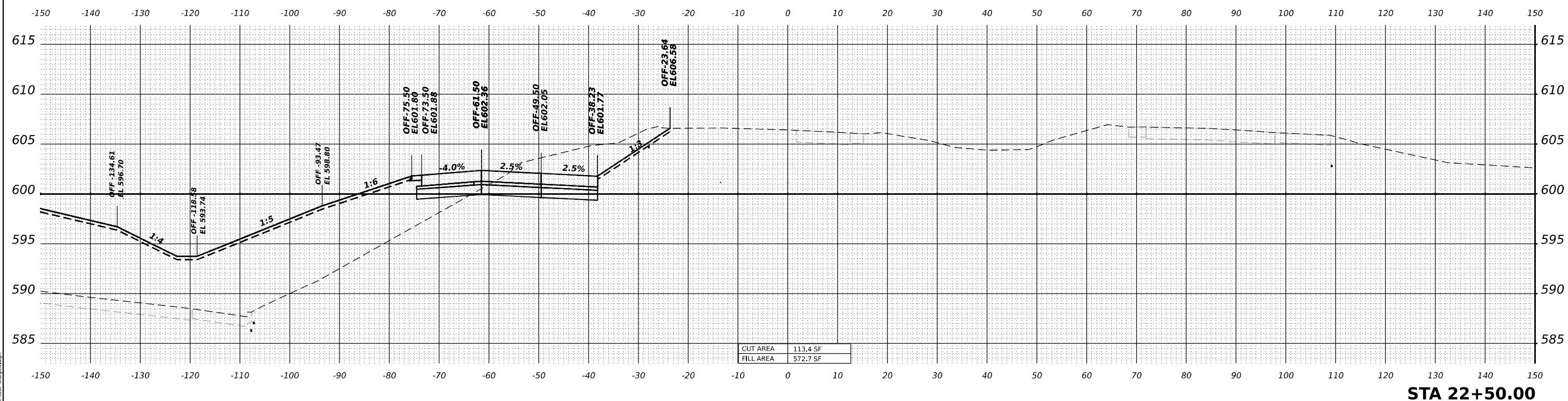
REVISED -
 REVISED -
 REVISED -
 REVISED -

STATE OF ILLINOIS
DEPARTMENT OF TRANSPORTATION

CROSS SECTIONS STAGE 3
I-80
 SCALE: HORIZ: 1"=10'
 VERT: 1"=5'
 SHEET OF SHEETS STA. TO STA.

F.A.I. RTE.	SECTION	COUNTY	TOTAL SHEETS	SHEET NO.
80	FAI 80 21 INTERCHANGE	WILL	1209	912
ILLINOIS FED. AID PROJECT			CONTRACT NO. 62R22	

MODEL: IPR-80-NORTH - A 22+00.00 [Sheet]
 FILE NAME: p:\projects\transys\transys\corridor\stage3\stage3.dgn



WSP USA Inc.
 30 N. LASALLE STREET
 SUITE 4200
 CHICAGO, IL 60602
 TEL: (312) 762-8150

USER NAME	= USDJ744408	DESIGNED	- KSD	REVISED	-
PLOT SCALE	= 0.16666665' / in.	DRAWN	- KSD	REVISED	-
PLOT DATE	= 4/22/2025	CHECKED	- MMA	REVISED	-
		DATE	- 4/25/2025	REVISED	-

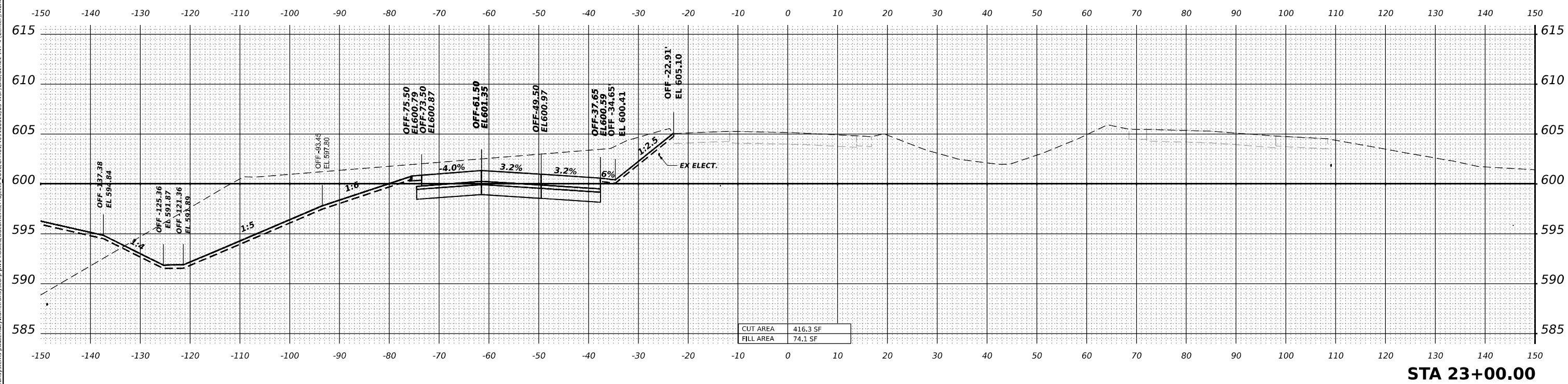
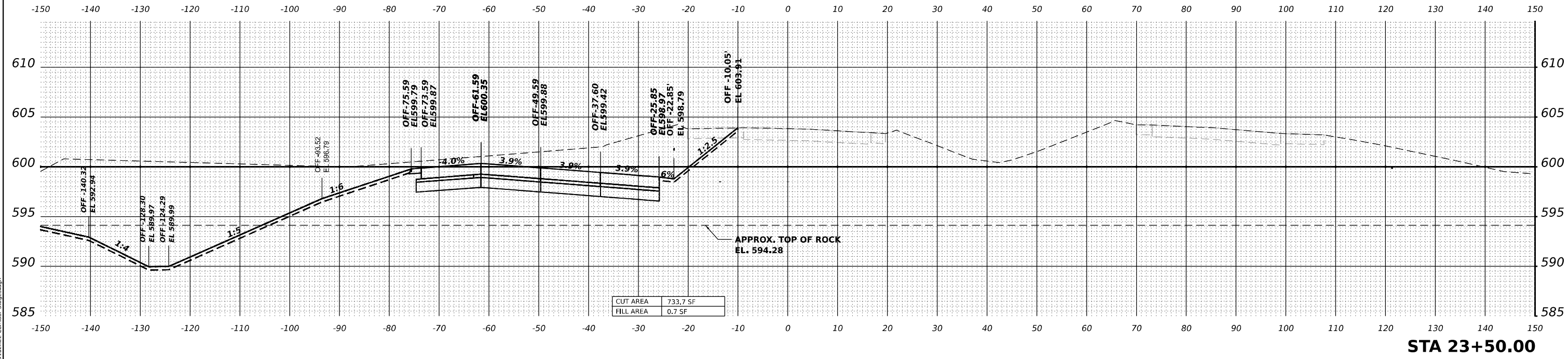
**STATE OF ILLINOIS
 DEPARTMENT OF TRANSPORTATION**

**CROSS SECTIONS STAGE 3
 I-80**

SCALE: HORIZ: 1"=10'
 VERT: 1"=5'

F.A.I. RTE.	SECTION	COUNTY	TOTAL SHEETS	SHEET NO.
80	FAI 80 21 INTERCHANGE	WILL	1209	913
ILLINOIS FED. AID PROJECT			CONTRACT NO. 62R22	

MODEL: P18-80-NORTH - A 23+00.00 [Sheet]
 FILE NAME: p:\projects\transys\corridor\transys\corridor\stage3.dgn



wsp
 WSP USA Inc.
 30 N. LASALLE STREET
 SUITE 4200
 CHICAGO, IL 60602
 TEL: (312) 762-8150

USER NAME = USDJ744408
 PLOT SCALE = 0.16666665' / in.
 PLOT DATE = 4/22/2025

DESIGNED - KSD
 DRAWN - KSD
 CHECKED - MMA
 DATE - 4/25/2025

REVISED -
 REVISED -
 REVISED -
 REVISED -

**STATE OF ILLINOIS
 DEPARTMENT OF TRANSPORTATION**

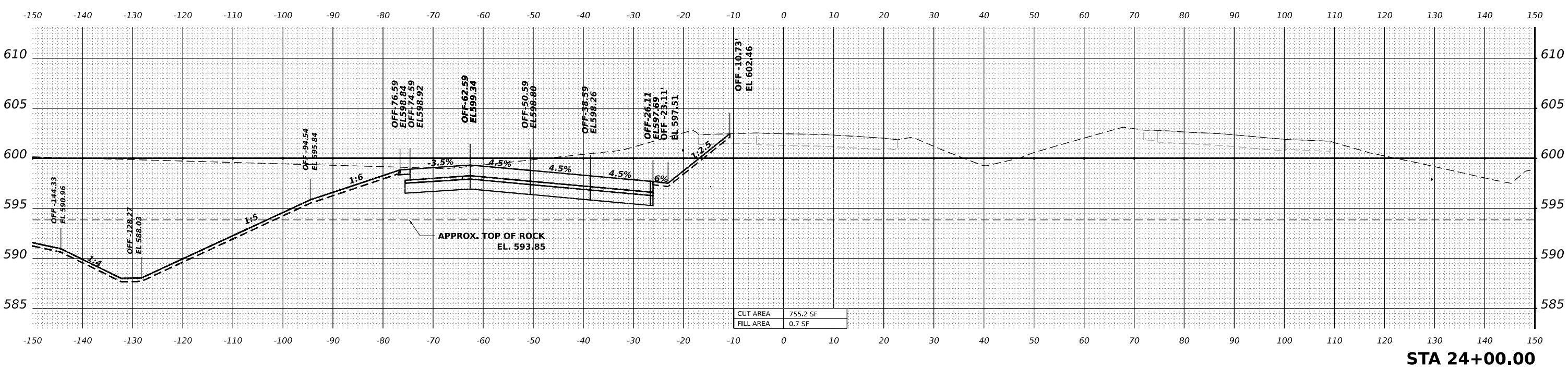
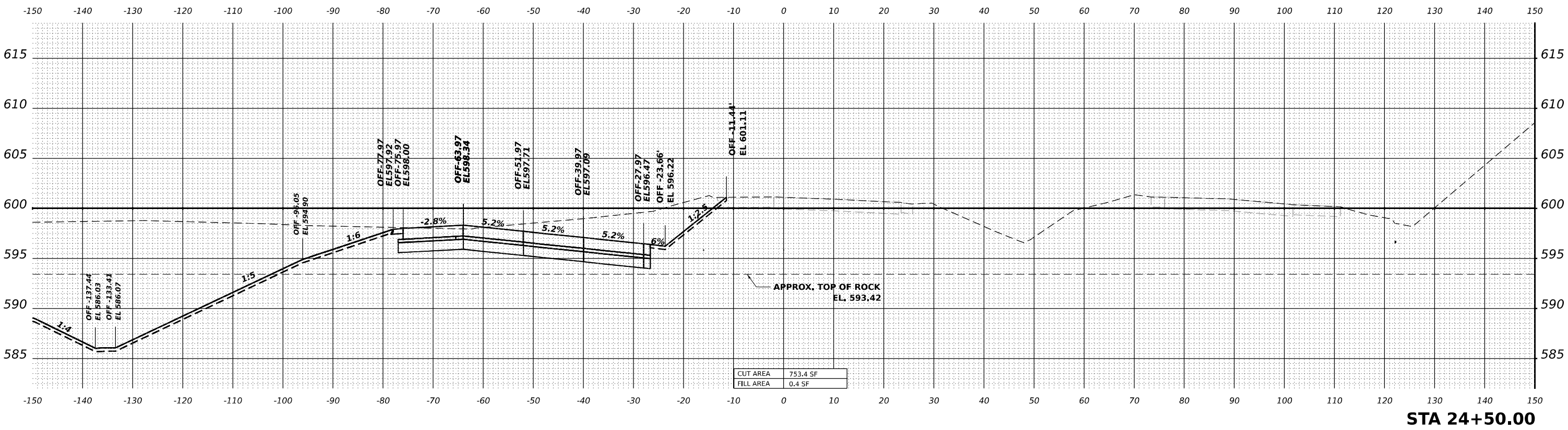
**CROSS SECTIONS STAGE 3
 I-80**

SCALE: HORIZ: 1"=10'
 VERT: 1"=5'

SHEET OF SHEETS STA. TO STA.

F.A.I. RTE.	SECTION	COUNTY	TOTAL SHEETS	SHEET NO.
80	FAI 80 21 INTERCHANGE	WILL	1209	914
CONTRACT NO. 62R22				
ILLINOIS FED. AID PROJECT				

MODEL: P:\I-80-NORTH - A 24+00.00 [Sheet]
 FILE NAME: p:\itran\systems-pw\ibentley.com\transyscorp-pw\I-80\Documents\Projects_2018\CH401180022\03-WSP\CAD\6222-INT-1\Center\Working\BU162R22-Corridor-Stage3.dgn



WSP USA Inc.
 30 N. LASALLE STREET
 SUITE 4200
 CHICAGO, IL 60602
 TEL: (312) 762-8150

USER NAME = USDJ744408
 DESIGNED - KSD
 DRAWN - KSD
 CHECKED - MMA
 DATE - 4/25/2025

REVISED -
 REVISED -
 REVISED -
 REVISED -

**STATE OF ILLINOIS
 DEPARTMENT OF TRANSPORTATION**

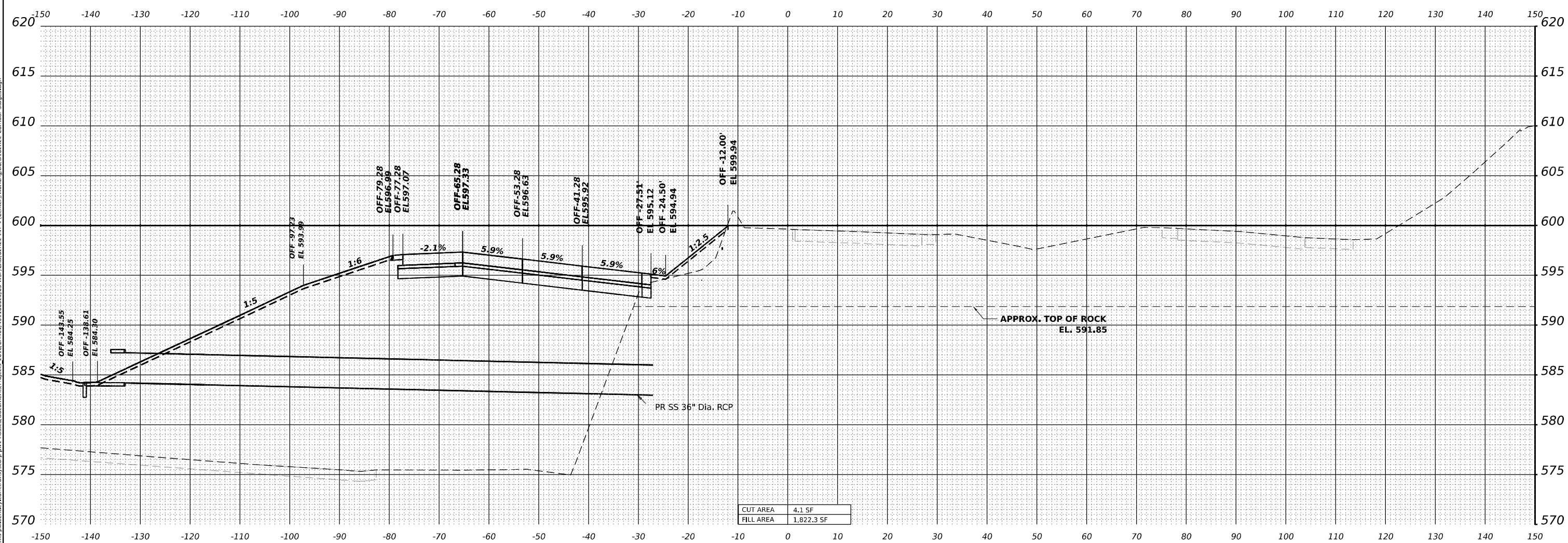
**CROSS SECTIONS STAGE 3
 I-80**

SCALE: HORIZ: 1"=10'
 VERT: 1"=5'

SHEET OF SHEETS STA. TO STA.

F.A.I. RTE.	SECTION	COUNTY	TOTAL SHEETS	SHEET NO.
80	FAI 80 21 INTERCHANGE	WILL	1209	915
CONTRACT NO. 62R22				
ILLINOIS FED. AID PROJECT				

MODEL: P:\I-80-NORTH - A 25+00.00 [Sheet]
 FILE NAME: p:\itran\systems-pw\ibentley.com\transyscorp-pw\I-80\Documents\Projects_2018\CH401.1401180022\03-WSP\CAD\62R22-INT-1 (Center)\Working\BU\0162R22-Corridor-Stage3.dgn



CUT AREA	4.1 SF
FILL AREA	1,822.3 SF

STA 25+00.00



WSP USA Inc.
 30 N. LASALLE STREET
 SUITE 4200
 CHICAGO, IL 60602
 TEL: (312) 782-8150

USER NAME	= USDJ744408
PLOT SCALE	= 0.166666685' / in.
PLOT DATE	= 4/22/2025

DESIGNED	- KSD	REVISED	-
DRAWN	- KSD	REVISED	-
CHECKED	- MMA	REVISED	-
DATE	- 4/25/2025	REVISED	-

**STATE OF ILLINOIS
 DEPARTMENT OF TRANSPORTATION**

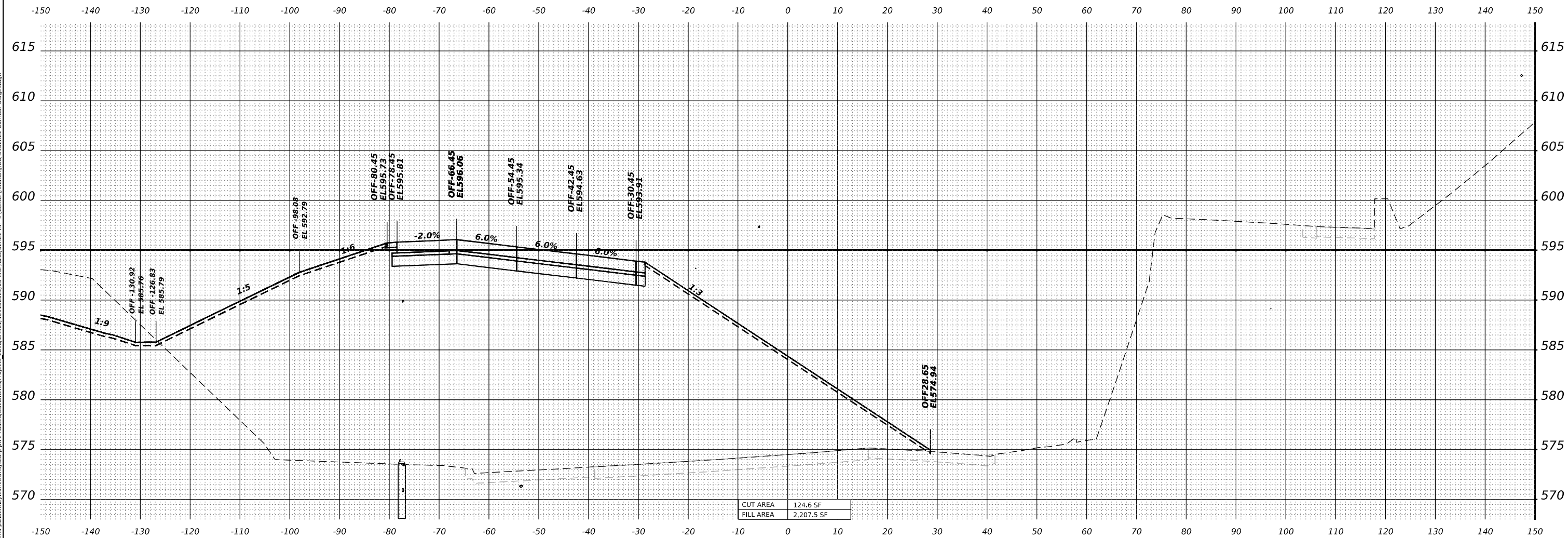
**CROSS SECTIONS STAGE 3
 I-80**

SCALE: HORIZ: 1"=10'
 VERT: 1"=5'

F.A.I. RTE.	SECTION	COUNTY	TOTAL SHEETS	SHEET NO.
80	FAI 80 21 INTERCHANGE	WILL	1209	916
CONTRACT NO. 62R22				

ILLINOIS FED. AID PROJECT

MODEL: PR-80-NORTH - A 25+50.00 [Sheet]
 FILE NAME: p:\trans\systems-pw\entire\comtrans\scorp-pw\hosted\Documents\Projects_2018\CH401401180022\03-WSP\CAD\62R22-INT-1_Center\Working\BU\0162R22-Corridor-Stage3.dgn



STA 25+50.00



USER NAME = USDJ744408	DESIGNED - KSD	REVISED -
PLOT SCALE = 0.16666665' / in.	DRAWN - KSD	REVISED -
PLOT DATE = 4/23/2025	CHECKED - MMA	REVISED -
	DATE - 4/25/2025	REVISED -

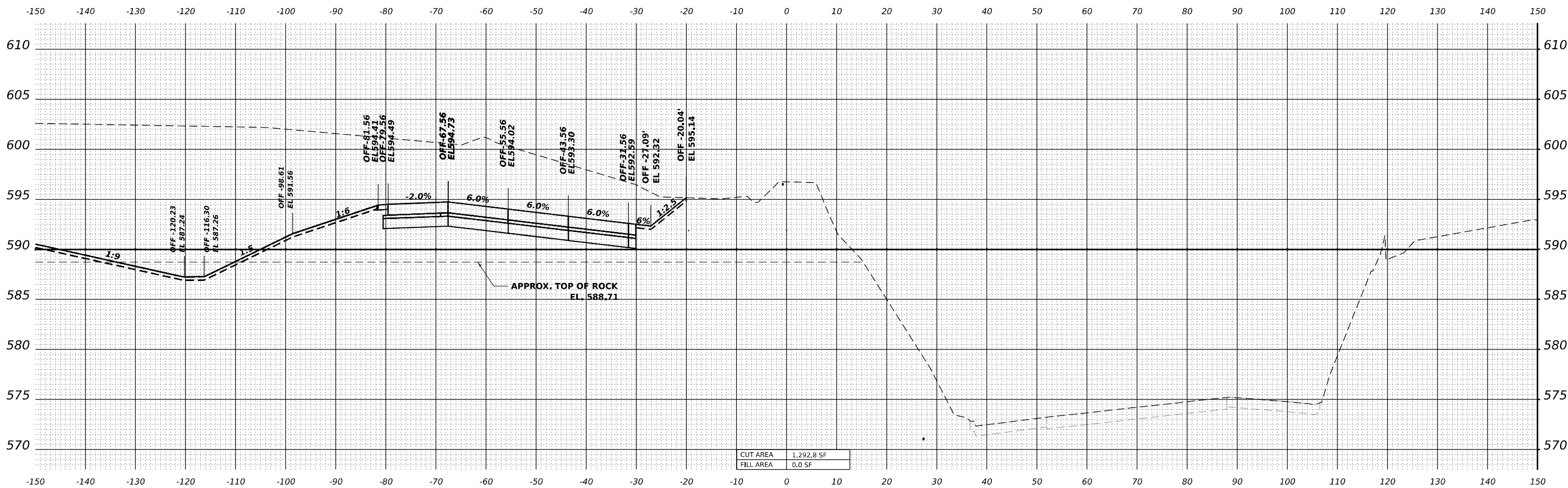
STATE OF ILLINOIS
 DEPARTMENT OF TRANSPORTATION

CROSS SECTIONS STAGE 3
 I-80

SCALE: HORIZ: 1"=10'
 VERT: 1"=5'

F.A.I. RTE.	SECTION	COUNTY	TOTAL SHEETS	SHEET NO.
80	FAI 80 21 INTERCHANGE	WILL	1209	917
CONTRACT NO. 62R22				
ILLINOIS		FED. AID PROJECT		

MODEL: PR-80-NORTH_A-26+00.00 (Sheet)
 FILE NAME: pr:\transys\transys\paw\hosed\Documents\Projects_2018\CH401\401180022\03\WSP\CAD\62R22\NT-4\Center\Working\BU1D162R22-Corridor-Stage3.dgn



STA 26+00.00



WSP USA Inc.
 30 N. LASALLE STREET
 SUITE 4200
 CHICAGO, IL 60602
 TEL: (312) 782-8150

USER NAME	= USDJ744408	DESIGNED	- KSD	REVISED	-
PLOT SCALE	= 0.16666685 ' / in.	DRAWN	- KSD	REVISED	-
PLOT DATE	= 4/22/2025	CHECKED	- MMA	REVISED	-
		DATE	- 4/25/2025	REVISED	-

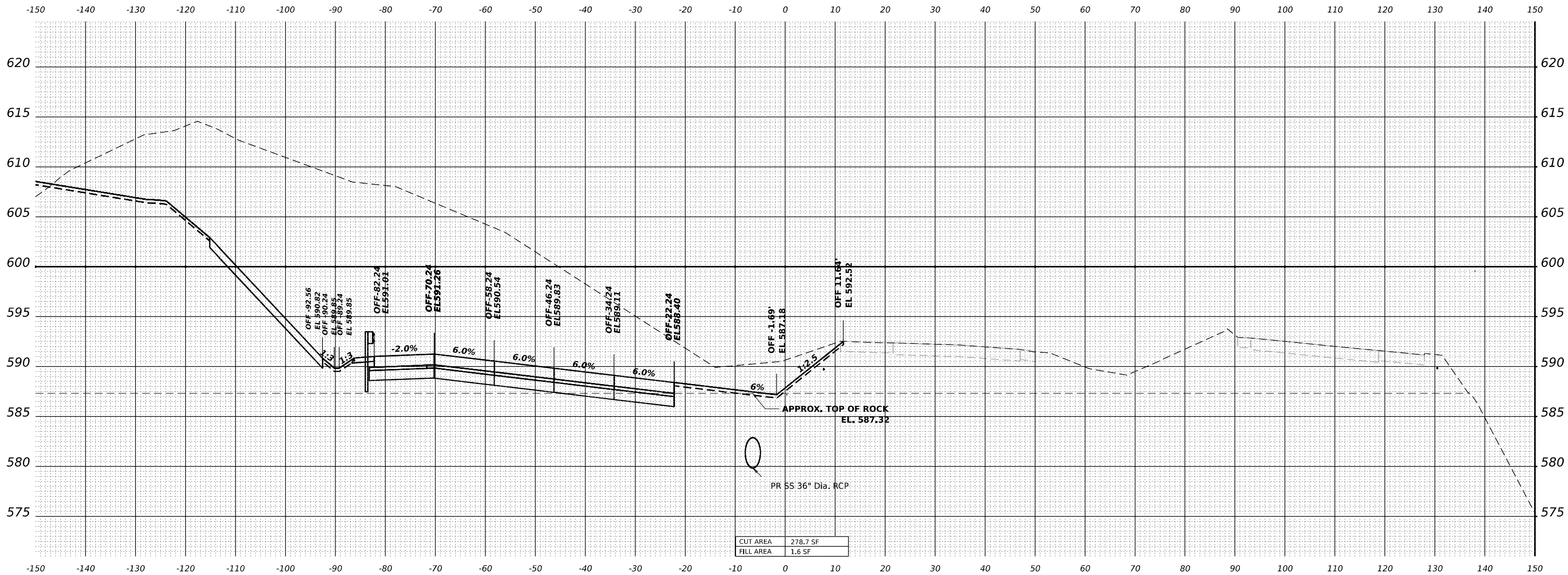
**STATE OF ILLINOIS
DEPARTMENT OF TRANSPORTATION**

**CROSS SECTIONS STAGE 3
I-80**

SCALE: HORIZ: 1"=10'
VERT: 1"=5'

F.A.I. RTE.	SECTION	COUNTY	TOTAL SHEETS	SHEET NO.
80	FAI 80 21 INTERCHANGE	WILL	1209	918
CONTRACT NO. 62R22			ILLINOIS FED. AID PROJECT	

MODEL: PR180-NORTH - A 27+50.00 [Sheet]
 FILE NAME: p:\transys\transys\paw\hosted\Documents\Projects\2018\CH401.401.180022\03-WSP\CAD\62R22-INT-4 [Center]\Working\BUD162R22-Corridor-Stage3.dgn



STA 27+50.00



WSP USA Inc.
 38 N. LA SALLE STREET
 SUITE 4200
 CHICAGO, IL 60602
 TEL: (312) 782-8150

USER NAME = USDJ744408	DESIGNED - KSD	REVISED -
PLOT SCALE = 0.16666685" / in.	DRAWN - KSD	REVISED -
PLOT DATE = 4/22/2025	CHECKED - MMA	REVISED -
	DATE - 4/25/2025	REVISED -

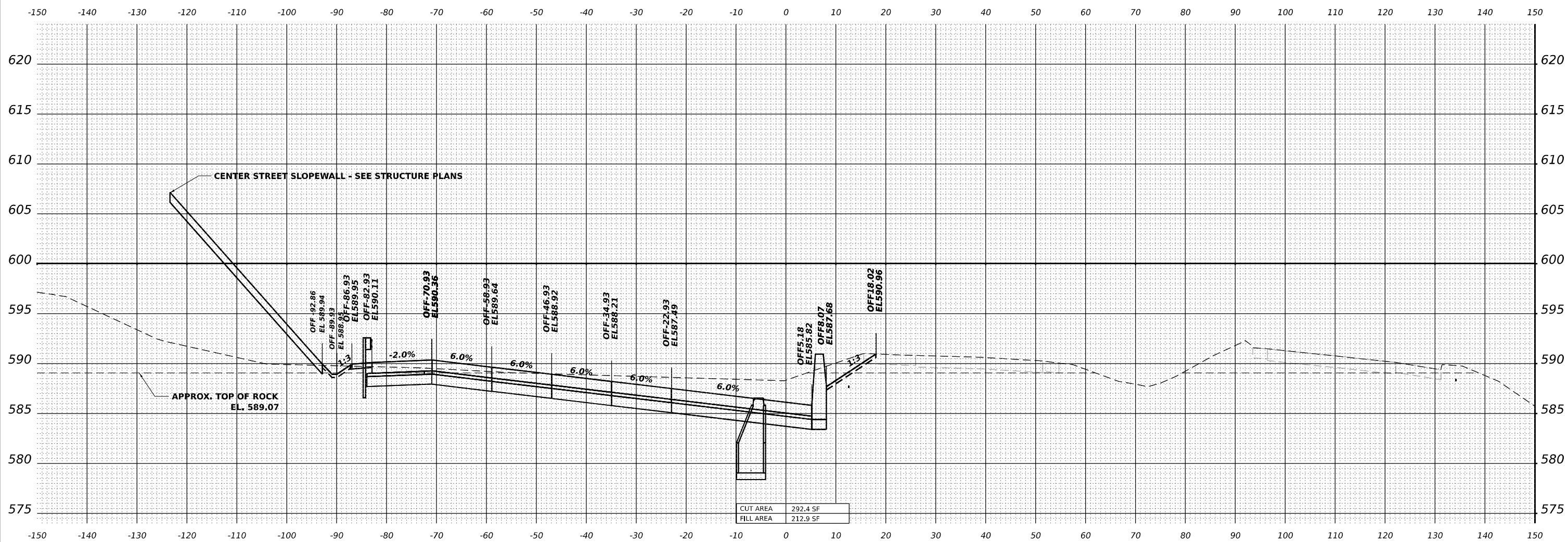
**STATE OF ILLINOIS
 DEPARTMENT OF TRANSPORTATION**

**CROSS SECTIONS STAGE 3
 I-80**

SCALE: HORIZ: 1"=10'
 VERT: 1"=5'

F.A.I. RTE.	SECTION	COUNTY	TOTAL SHEETS	SHEET NO.
80	FAI 80 21 INTERCHANGE	WILL	1209	921
CONTRACT NO. 62R22				
ILLINOIS FED. AID PROJECT				

MODEL: P:\I-80-NORTH - A 28+00.00 [Sheet]
 FILE NAME: p:\itranstransys\comtransys\corp\p\1\hosted\Documents\Projects_2018\CH401180022\03-WSP\CAD\62R22-INT-1\Center\Working\BU\0162R22-Corridor-Stage3.dgn



STA 28+00.00



USER NAME = USDJ744408
 PLOT SCALE = 0.16666665' / in.
 PLOT DATE = 4/22/2025

DESIGNED - KSD
 DRAWN - KSD
 CHECKED - MMA
 DATE - 4/25/2025

REVISED -
 REVISED -
 REVISED -
 REVISED -

**STATE OF ILLINOIS
 DEPARTMENT OF TRANSPORTATION**

**CROSS SECTIONS STAGE 3
 I-80**

SCALE: HORIZ: 1"=100'
 VERT: 1"=5'

SHEET OF SHEETS STA. TO STA.

F.A.I. RTE.	SECTION	COUNTY	TOTAL SHEETS	SHEET NO.
80	FAI 80 21 INTERCHANGE	WILL	1209	922
CONTRACT NO. 62R22				

ILLINOIS FED. AID PROJECT

MODEL: PR-80-NORTH - A 28+50.00 [Sheet]
 FILE NAME: p:\projects\transys\corridor\transys\corridor\pr-80-north\pr-80-north-stage3.dgn



USER NAME = USDJ744408
 PLOT SCALE = 0.166666685' / in.
 PLOT DATE = 4/22/2025

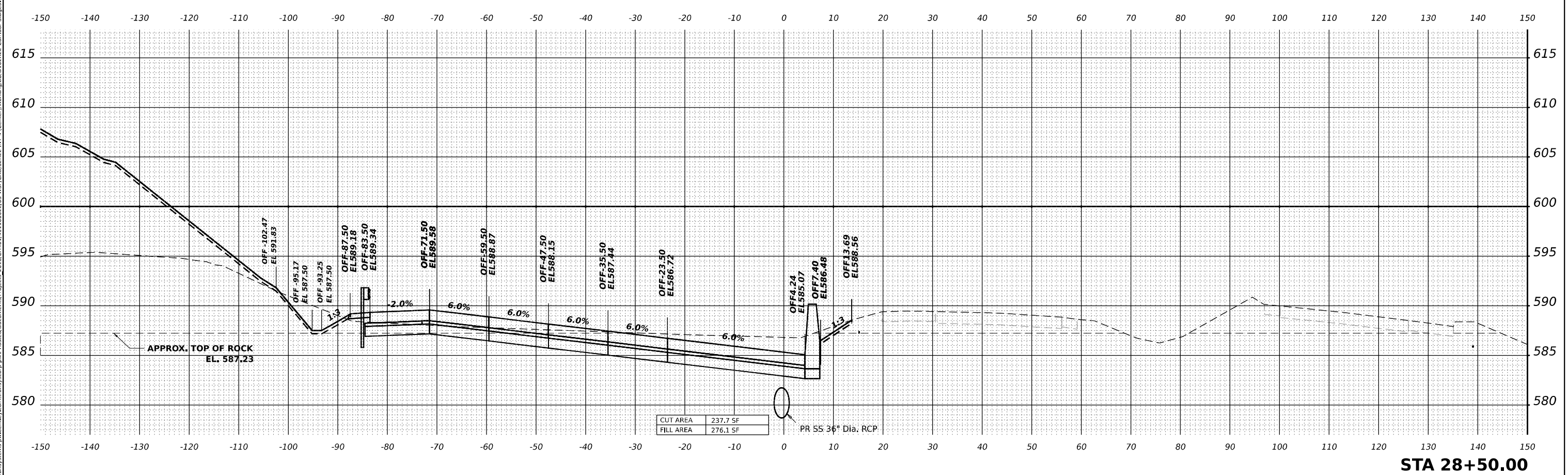
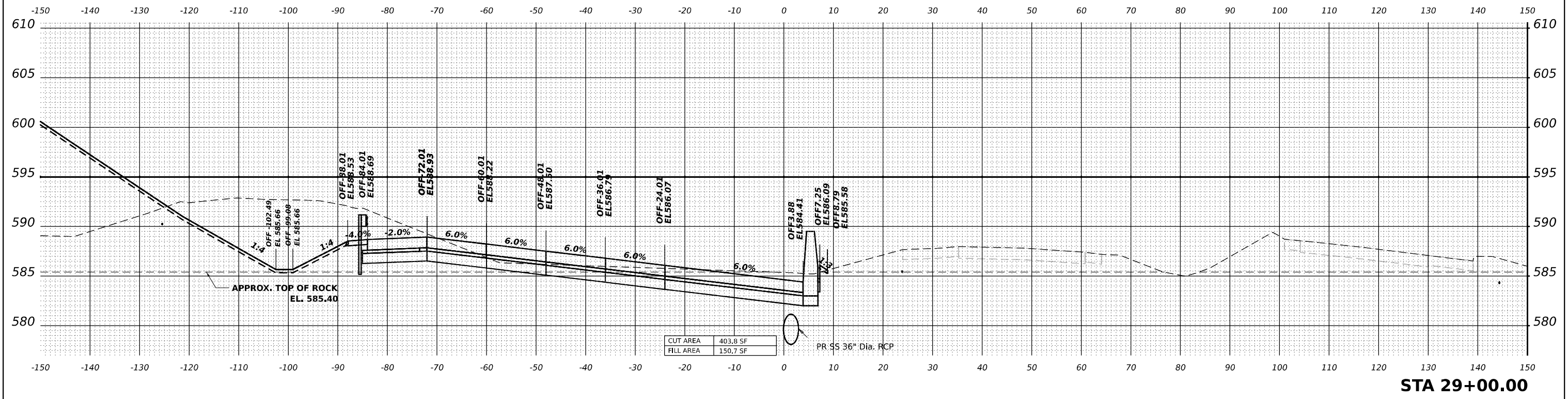
DESIGNED - KSD
 DRAWN - KSD
 CHECKED - MMA
 DATE - 4/25/2025

STATE OF ILLINOIS
DEPARTMENT OF TRANSPORTATION

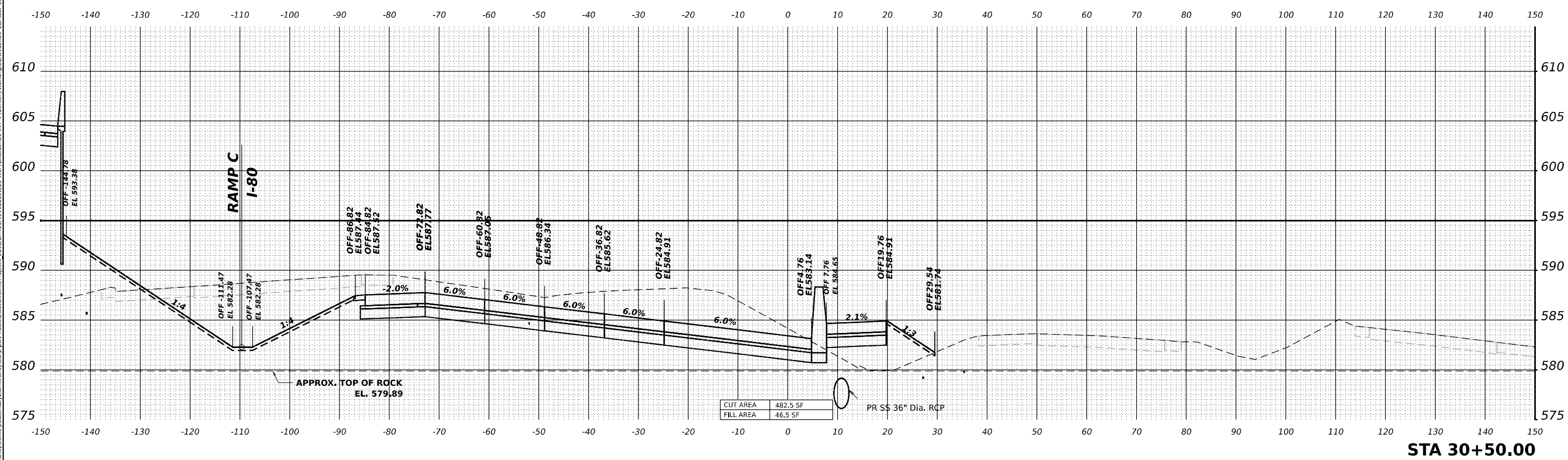
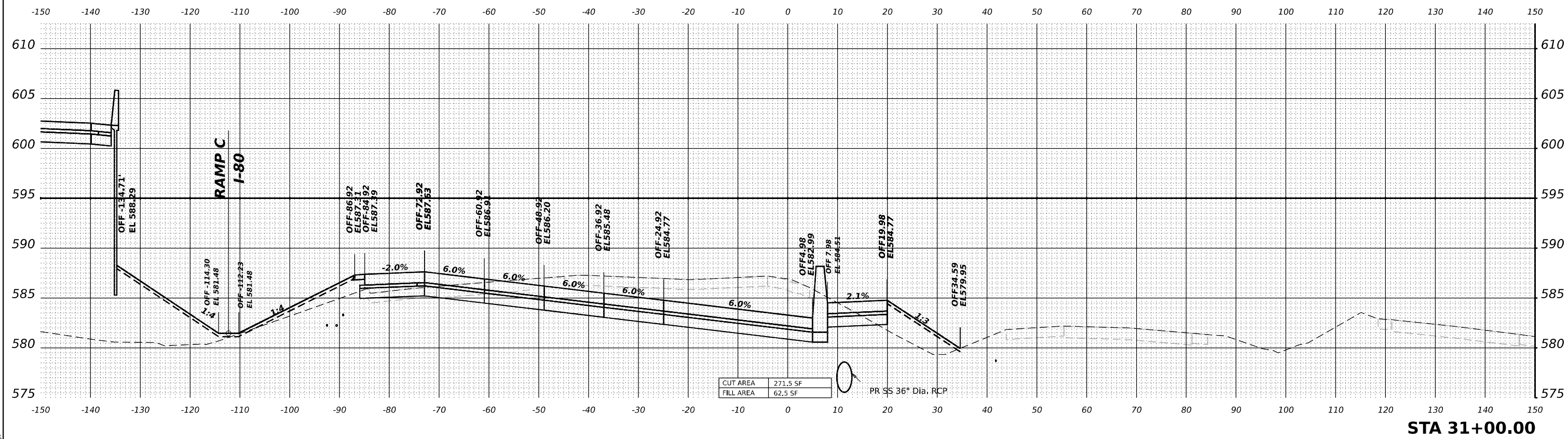
CROSS SECTIONS STAGE 3
I-80

SCALE: HORIZ: 1"=100'
 VERT: 1"=5'

F.A.I. RTE.	SECTION	COUNTY	TOTAL SHEETS	SHEET NO.
80	FAI 80 21 INTERCHANGE	WILL	1209	923
CONTRACT NO. 62R22				
ILLINOIS		FED. AID PROJECT		



MODEL: P18-80-NORTH - A 30+50.00 [Sheet]
 FILE NAME: p:\projects\trans\scorp\p18-80\180022\03-WSP\CAD\62R22-INT-4 (Center)\Working\BU162R22-Corridor-Stage3.dgn



WSP USA Inc.
 30 N. LASALLE STREET
 SUITE 4200
 CHICAGO, IL 60602
 TEL: (312) 762-8150

USER NAME	= USDJ744408	DESIGNED	- KSD	REVISED	-
PLOT SCALE	= 0.16666665' / in.	DRAWN	- KSD	REVISED	-
PLOT DATE	= 4/22/2025	CHECKED	- MMA	REVISED	-
		DATE	- 4/25/2025	REVISED	-

**STATE OF ILLINOIS
 DEPARTMENT OF TRANSPORTATION**

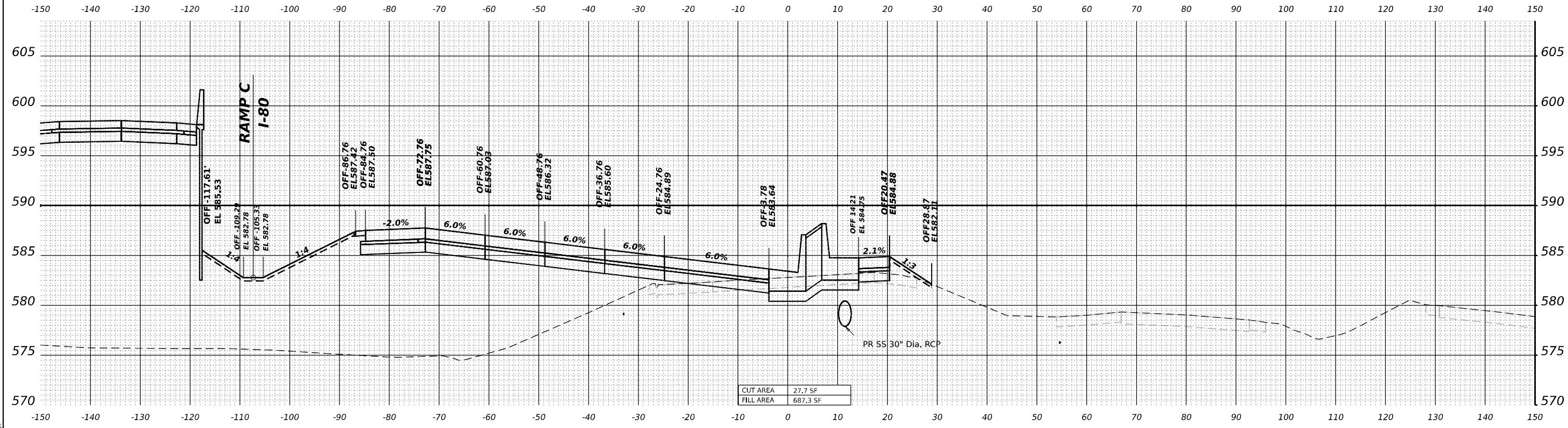
**CROSS SECTIONS STAGE 3
 I-80**

SCALE: HORIZ: 1"=10'
 VERT: 1"=5'

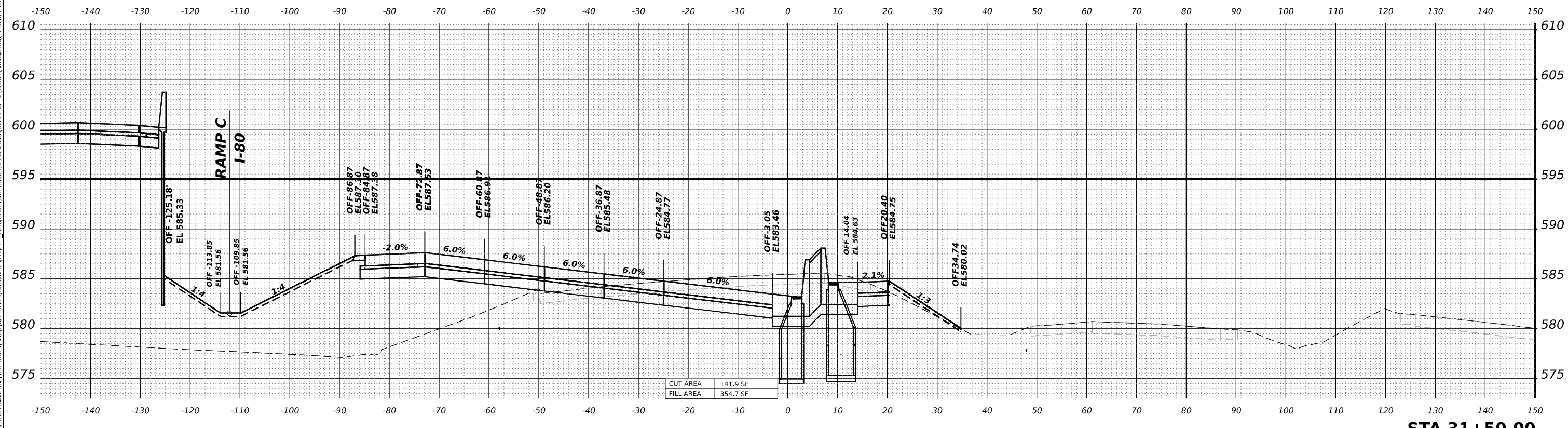
SHEET OF SHEETS STA. TO STA.

F.A.I. RTE.	SECTION	COUNTY	TOTAL SHEETS	SHEET NO.
80	FAI 80 21 INTERCHANGE	WILL	1209	925
CONTRACT NO. 62R22			ILLINOIS FED. AID PROJECT	

MODEL: PR-80-NORTH - A 31+50.00 [Sheet]
 FILE NAME: p:\projects\transys\corridor\transys\corridor\stage3.dgn



STA 32+00.00



STA 31+50.00



WSP USA Inc.
 30 N. LASALLE STREET
 SUITE 4200
 CHICAGO, IL 60602
 TEL: (312) 762-8150

USER NAME	= USDJ744408	DESIGNED	- KSD	REVISED	-
PLOT SCALE	= 0.16666685' / in.	DRAWN	- KSD	REVISED	-
PLOT DATE	= 4/22/2025	CHECKED	- MMA	REVISED	-
		DATE	- 4/25/2025	REVISED	-

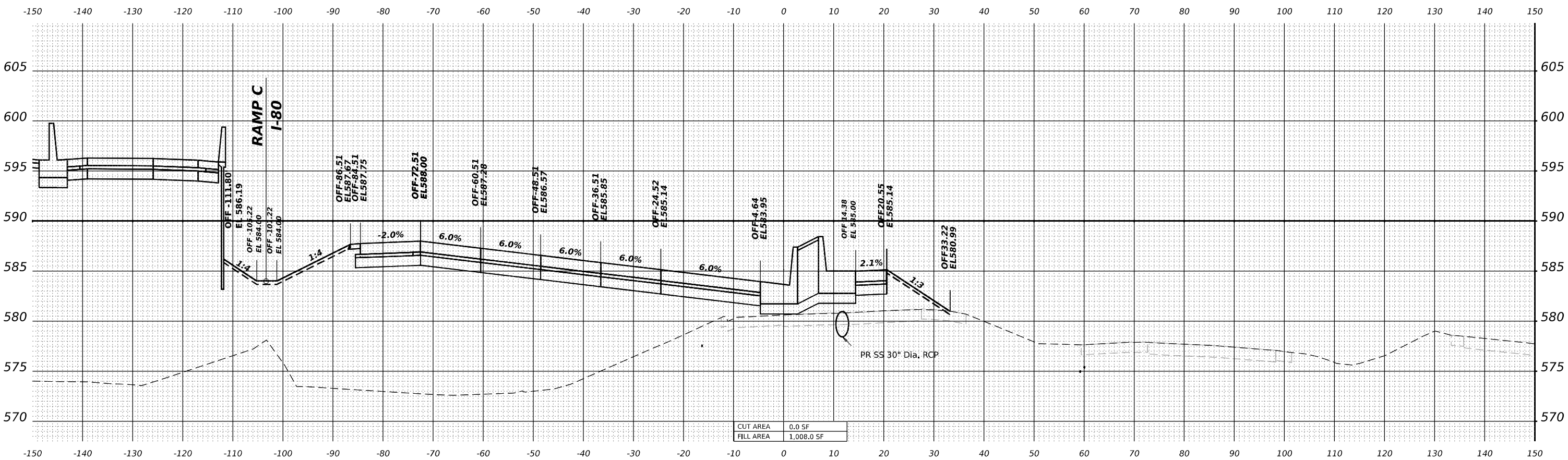
STATE OF ILLINOIS
 DEPARTMENT OF TRANSPORTATION

CROSS SECTIONS STAGE 3
 I-80

SCALE: HORIZ: 1"=10'
 VERT: 1"=5'

F.A.I. RTE.	SECTION	COUNTY	TOTAL SHEETS	SHEET NO.
80	FAI 80 21 INTERCHANGE	WILL	1209	926
CONTRACT NO. 62R22				
ILLINOIS FED. AID PROJECT				

MODEL: I-80-NORTH - A 32+50.00 [Sheet]
 FILE NAME: p:\projects\transys\pwr\hosted\Documents\Projects_2018\CH01\401180022\03-WSP\CAD\62R22-INT-1\Center\Working\BU\01\62R22-Corridor-Stage3.dgn



CUT AREA	0.0 SF
FILL AREA	1,008.0 SF

STA 32+50.00



USER NAME = USDJ744408
 PLOT SCALE = 0.166666685' / in.
 PLOT DATE = 4/22/2025

DESIGNED -	KSD	REVISED -	
DRAWN -	KSD	REVISED -	
CHECKED -	MMA	REVISED -	
DATE -	4/25/2025	REVISED -	

**STATE OF ILLINOIS
 DEPARTMENT OF TRANSPORTATION**

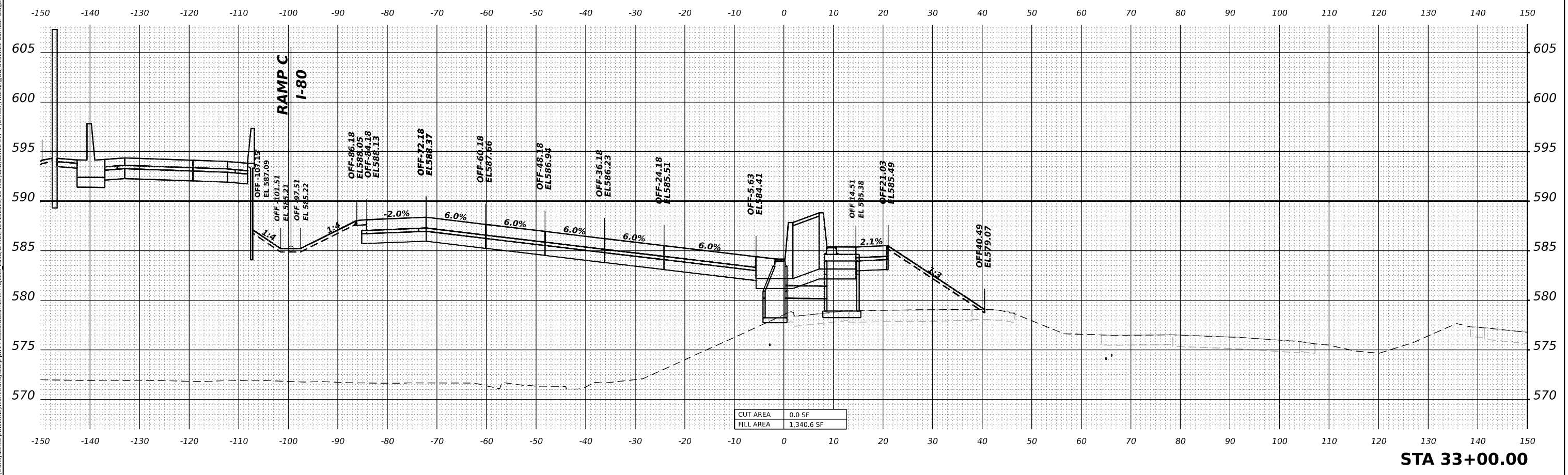
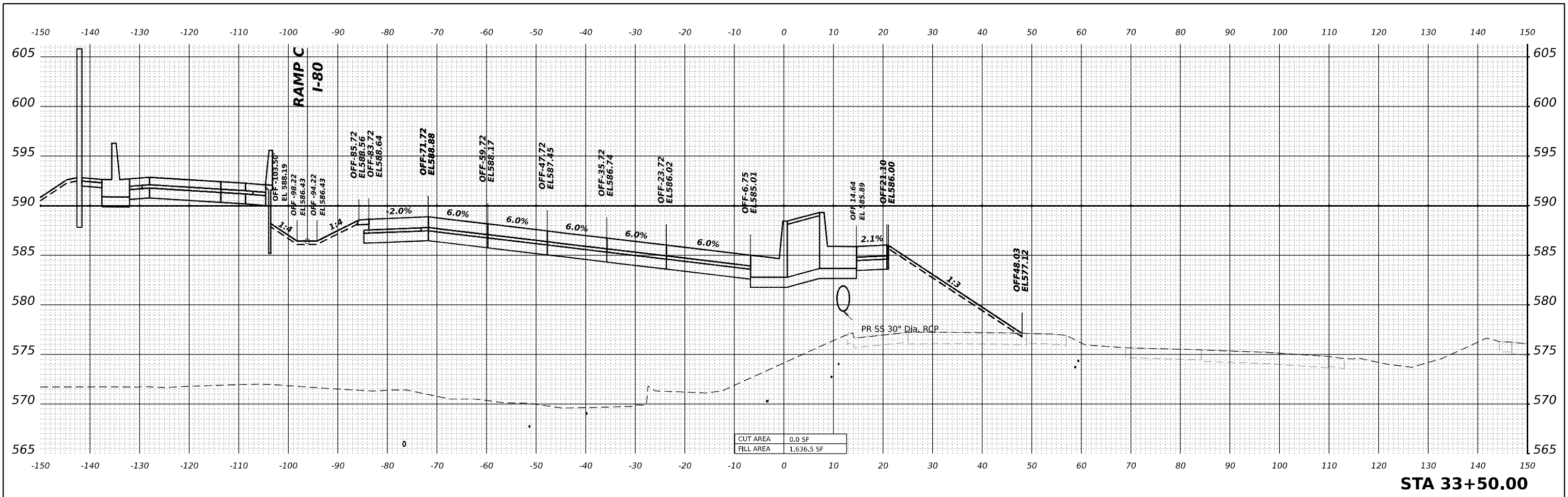
**CROSS SECTIONS STAGE 3
 I-80**

SCALE: HORIZ: 1"=10'
 VERT: 1"=5'
 SHEET OF SHEETS STA. TO STA.

F.A.I. RTE.	SECTION	COUNTY	TOTAL SHEETS	SHEET NO.
80	FAI 80 21 INTERCHANGE	WILL	1209	927
CONTRACT NO. 62R22				

ILLINOIS FED. AID PROJECT

MODEL: PR-80-NORTH - A 33+00.00 [Sheet]
 FILE NAME: p:\projects\transys\corridor\transys\corridor\pr-80-north\pr-80-north-stage3.dgn



USER NAME = USDJ744408
 PLOT SCALE = 0.16666685' / in.
 PLOT DATE = 4/22/2025

DESIGNED - KSD
 DRAWN - KSD
 CHECKED - MMA
 DATE - 4/25/2025

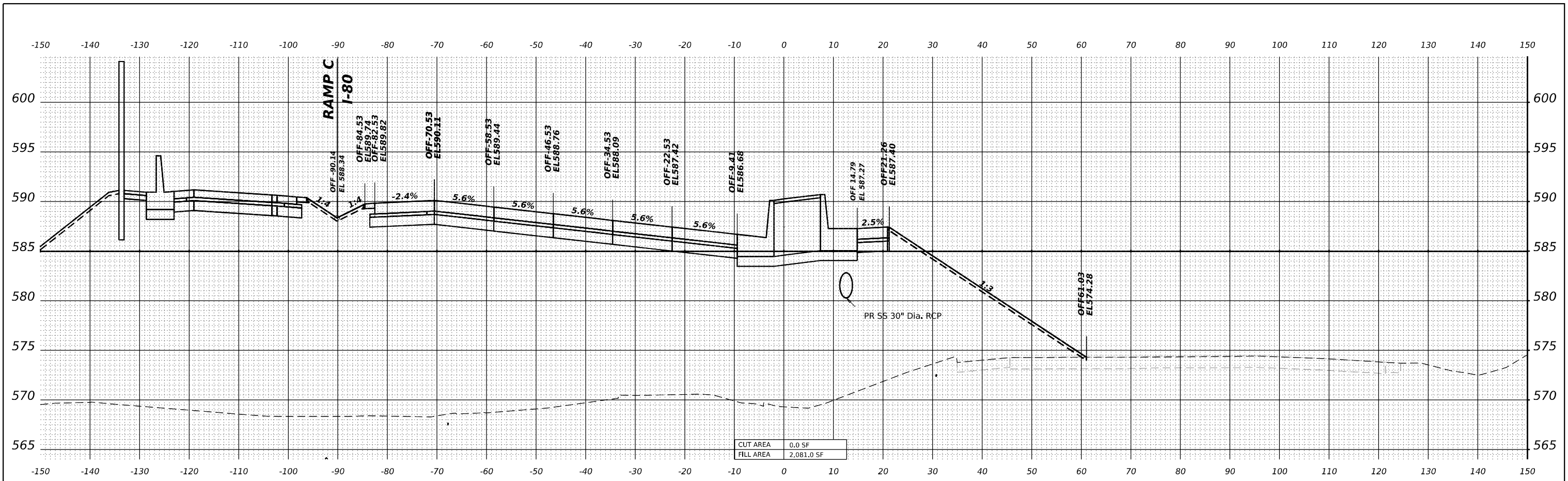
STATE OF ILLINOIS
DEPARTMENT OF TRANSPORTATION

CROSS SECTIONS STAGE 3
I-80

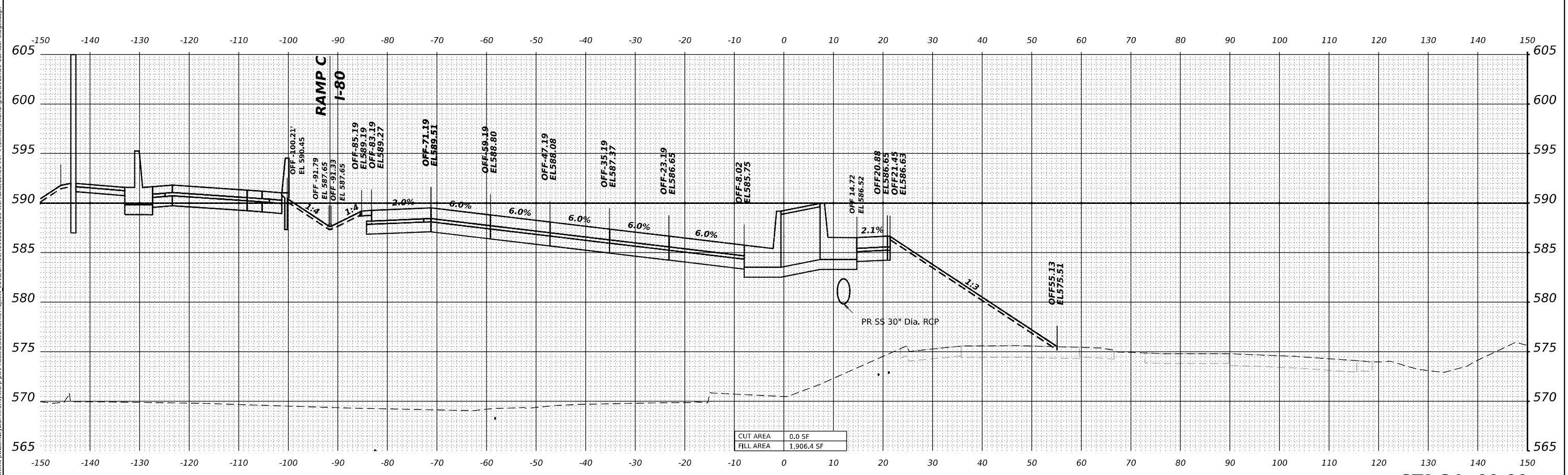
SCALE: HORIZ: 1"=10'
 VERT: 1"=5'

F.A.I. RTE.	SECTION	COUNTY	TOTAL SHEETS	SHEET NO.
80	FAI 80 21 INTERCHANGE	WILL	1209	928
CONTRACT NO. 62R22				
ILLINOIS		FED. AID PROJECT		

MODEL: PR-80-NORTH - A 34+00.00 [Sheet]
 FILE NAME: p:\trans\systems-pw\entire\comtrans\scorp-pw\1062\Documents\Projects_2018\CH401401180022\03-WSP\CAD\62R22-INT-1\Center\Working\BU1D16R22-Corridor-Stage3.dgn



STA 34+50.00



STA 34+00.00



USER NAME = USDJ744408
 PLOT SCALE = 0.16666685' / in.
 PLOT DATE = 4/22/2025

DESIGNED - KSD
 DRAWN - KSD
 CHECKED - MMA
 DATE - 4/25/2025

REVISED -
 REVISED -
 REVISED -
 REVISED -

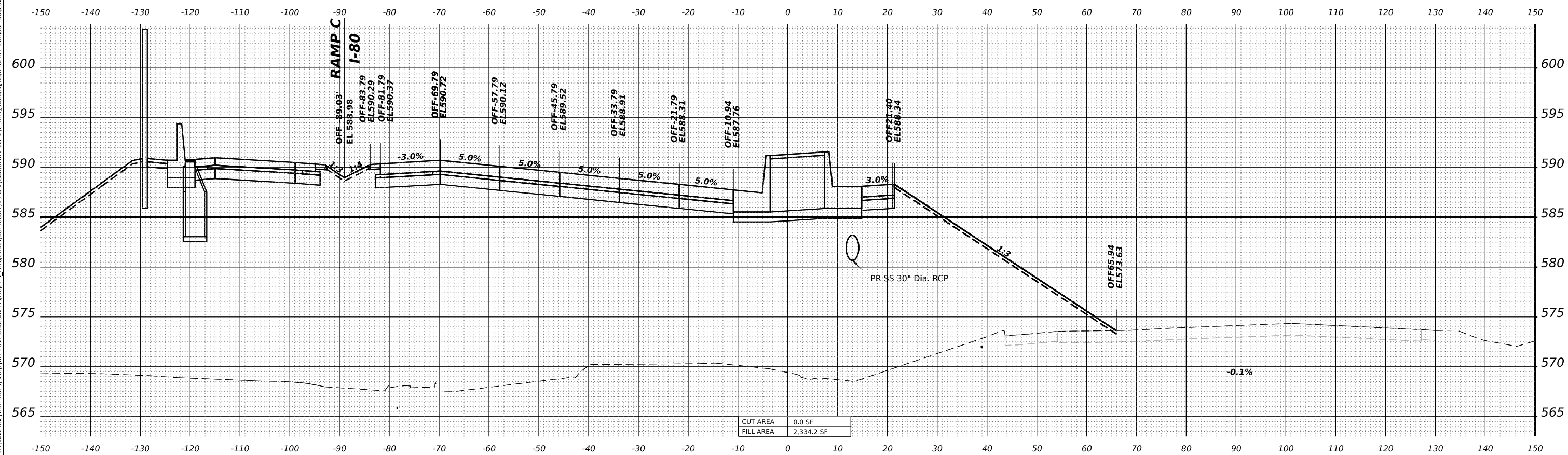
STATE OF ILLINOIS
DEPARTMENT OF TRANSPORTATION

CROSS SECTIONS STAGE 3
I-80

SCALE: HORIZ: 1"=10'
 VERT: 1"=5'
 SHEET OF SHEETS STA. TO STA.

F.A.I. RTE.	SECTION	COUNTY	TOTAL SHEETS	SHEET NO.
80	FAI 80 21 INTERCHANGE	WILL	1209	929
CONTRACT NO. 62R22				
ILLINOIS		FED. AID PROJECT		

MODEL: I-80-NORTH - A 35+00.00 [Sheet]
 FILE NAME: p:\trans\systems-pw\entire\comtrans\scorp\pw\hosted\Documents\Projects_2018\CH401401180022\03-WSP\CAD\62R22-INT-1_Center\Working\BU162R22-Corridor-Stage3.dgn



STA 35+00.00

CUT AREA	0.0 SF
FILL AREA	2,334.2 SF



WSP USA Inc.
 30 N. LASALLE STREET
 SUITE 4200
 CHICAGO, IL 60602
 TEL: (312) 782-8150

USER NAME	= USDJ744408	DESIGNED	- KSD	REVISED	-
PLOT SCALE	= 0.16666665' / in.	DRAWN	- KSD	REVISED	-
PLOT DATE	= 4/25/2025	CHECKED	- MMA	REVISED	-
		DATE	- 4/25/2025	REVISED	-

**STATE OF ILLINOIS
 DEPARTMENT OF TRANSPORTATION**

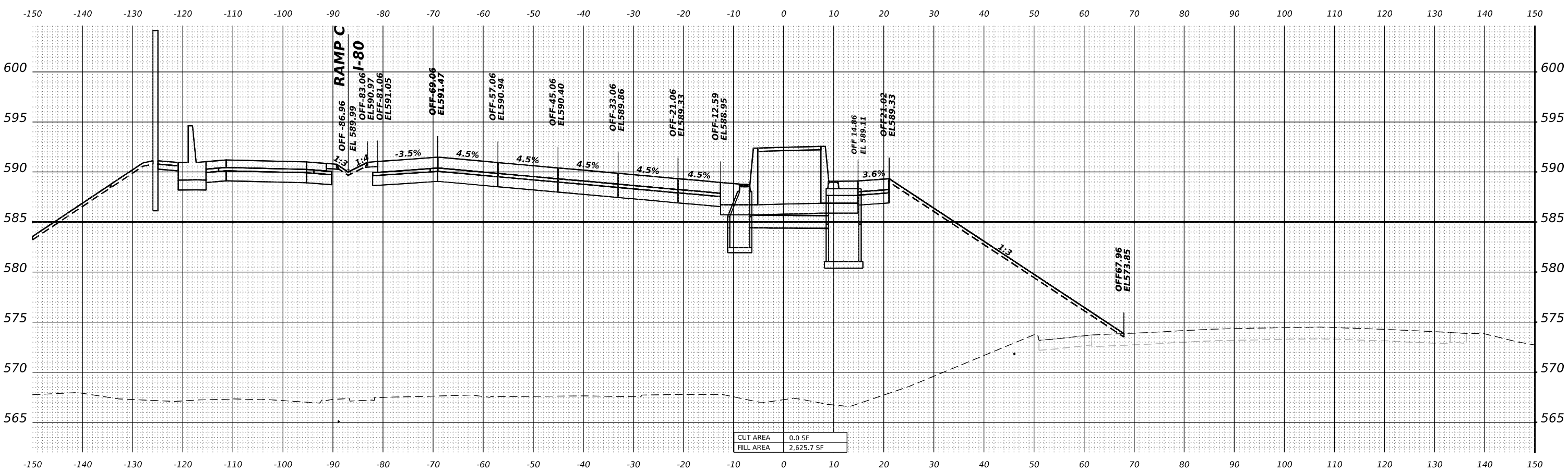
**CROSS SECTIONS STAGE 3
 I-80**

SCALE: HORIZ: 1"=10'
 VERT: 1"=5'
 SHEET OF SHEETS STA. TO STA.

F.A.I. RTE.	SECTION	COUNTY	TOTAL SHEETS	SHEET NO.
80	FAI 80 21 INTERCHANGE	WILL	1209	930
CONTRACT NO. 62R22				

ILLINOIS FED. AID PROJECT

MODEL: IPR-80-NORTH - A 35+50.00 [Sheet]
 FILE NAME: p:\trans\systems-pw\benfley.com\trans\scorp-pw\hosted\Documents\Projects_2018\CH401.1401180022\03-WSP\CAD\62R22-INT-1 (Center)\Working\BU162R22-Corridor-Stage3.dgn



STA 35+50.00



WSP USA Inc.
 30 N. LASALLE STREET
 SUITE 4200
 CHICAGO, IL 60602
 TEL: (312) 782-8150

USER NAME	= USDJ744408	DESIGNED	- KSD	REVISED	-
PLOT SCALE	= 0.16666665' / in.	DRAWN	- KSD	REVISED	-
PLOT DATE	= 4/22/2025	CHECKED	- MMA	REVISED	-
		DATE	- 4/25/2025	REVISED	-

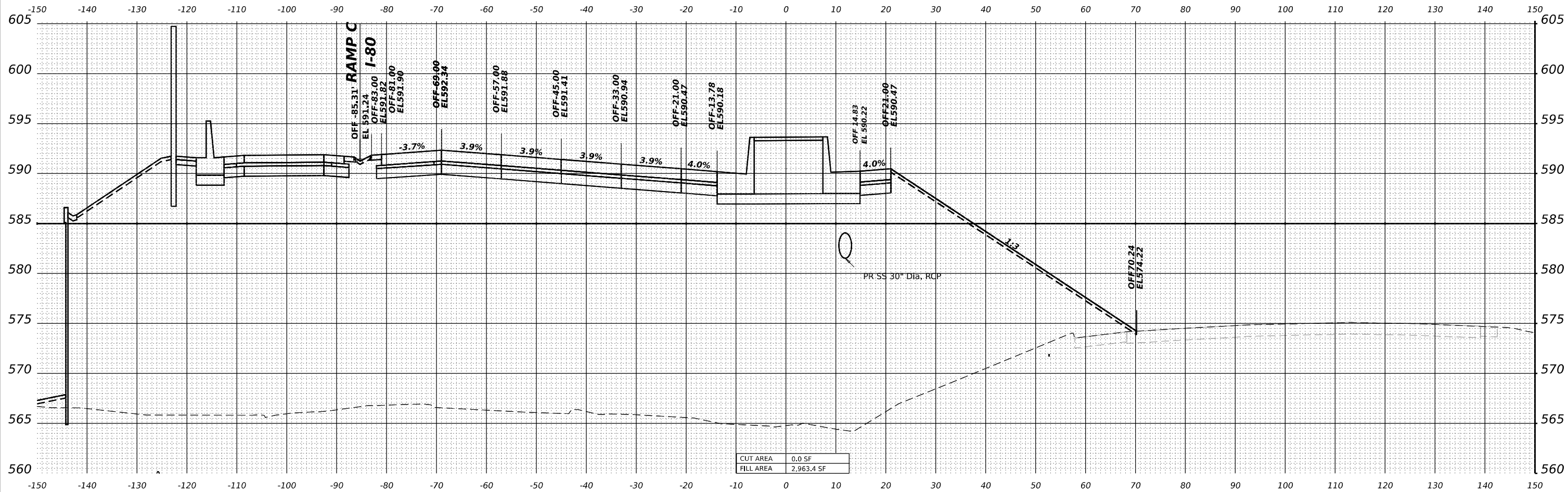
**STATE OF ILLINOIS
 DEPARTMENT OF TRANSPORTATION**

**CROSS SECTIONS STAGE 3
 I-80**

SCALE: HORIZ: 1"=10'
 VERT: 1"=5'

F.A.I. RTE.	SECTION	COUNTY	TOTAL SHEETS	SHEET NO.
80	FAI 80 21 INTERCHANGE	WILL	1209	931
CONTRACT NO. 62R22				
ILLINOIS		FED. AID PROJECT		

MODEL: I-80-NORTH - A 36+00.00 [Sheet]
 FILE NAME: p:\transystems-pw\kentley.com\transyscorp-pw\hosted\Documents\Projects_2018\CH401401180022\03-WSP\CAD\62R22-INT-1_Center_Working\BU162R22-Corridor-Stage3.dgn



CUT AREA	0.0 SF
FILL AREA	2,963.4 SF

STA 36+00.00



USER NAME = USDJ744408
 PLOT SCALE = 0.16666685' / in.
 PLOT DATE = 4/22/2025

DESIGNED -	KSD	REVISED -	
DRAWN -	KSD	REVISED -	
CHECKED -	MMA	REVISED -	
DATE -	4/25/2025	REVISED -	

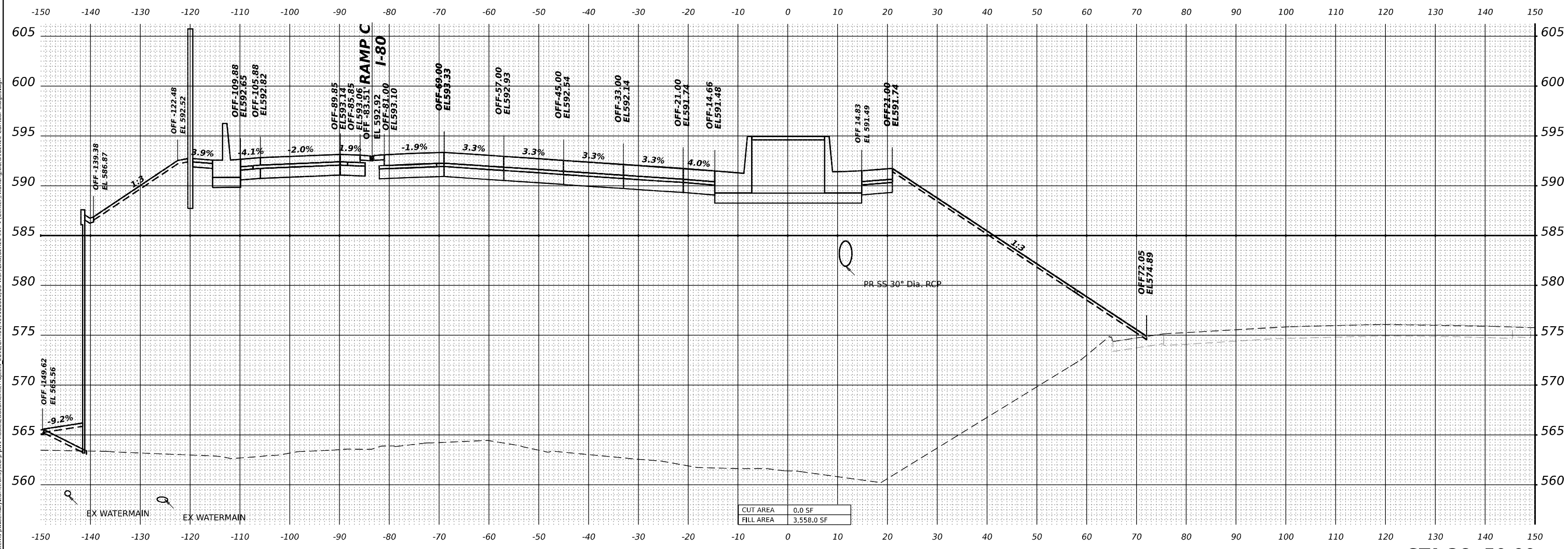
**STATE OF ILLINOIS
 DEPARTMENT OF TRANSPORTATION**

**CROSS SECTIONS STAGE 3
 I-80**

SCALE: HORIZ: 1"=10'
 VERT: 1"=5'
 SHEET OF SHEETS STA. TO STA.

F.A.I. RTE.	SECTION	COUNTY	TOTAL SHEETS	SHEET NO.
80	FAI 80 21 INTERCHANGE	WILL	1209	932
CONTRACT NO. 62R22				
ILLINOIS		FED. AID PROJECT		

MODEL: PR-80-NORTH - A 36+50.00 [Sheet]
 FILE NAME: p:\projects\transys\corp\p\1\hosted\documents\projects\2018\CH01\401180022\03-WSP\CAD\62R22-INT-4 (Center)\Working\BU162R22-Corridor-Stage3.dgn



CUT AREA	0.0 SF
FILL AREA	3.558.0 SF

STA 36+50.00



WSP USA Inc.
 30 N. LASALLE STREET
 SUITE 4200
 CHICAGO, IL 60602
 TEL: (312) 782-8150

USER NAME	= USDJ744408	DESIGNED	- KSD	REVISED	-
PLOT SCALE	= 0.16666685' / in.	DRAWN	- KSD	REVISED	-
PLOT DATE	= 4/22/2025	CHECKED	- MMA	REVISED	-
		DATE	- 4/25/2025	REVISED	-

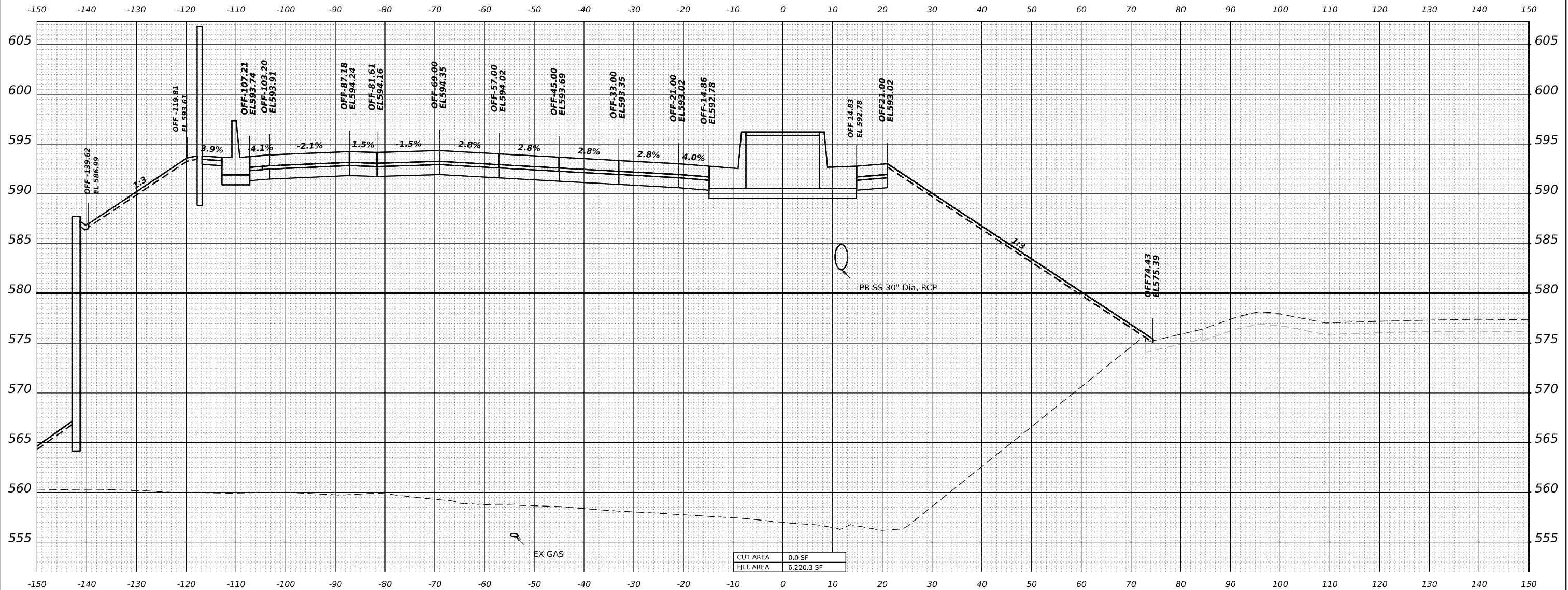
**STATE OF ILLINOIS
 DEPARTMENT OF TRANSPORTATION**

**CROSS SECTIONS STAGE 3
 I-80**

SCALE: HORIZ: 1"=10'
 VERT: 1"=5'

F.A.I. RTE.	SECTION	COUNTY	TOTAL SHEETS	SHEET NO.
80	FAI 80 21 INTERCHANGE	WILL	1209	933
CONTRACT NO. 62R22				
ILLINOIS		FED. AID PROJECT		

MODEL: P:\I-80-NORTH-A 37+00.00 [Sheet]
 FILE NAME: p:\itran\systems-pw\identley.com\transyscorp-pw\hosted\Documents\Projects_2018\CH40118002\03-WSP\CAD\62R22-INT-1\Center\Working\BU\0162R22-Corridor-Stage3.dgn



CUT AREA	0.0 SF
FILL AREA	6,220.3 SF

STA 37+00.00



USER NAME = USDJ744408
 PLOT SCALE = 0.16666685' / in.
 PLOT DATE = 4/22/2025

DESIGNED -	KSD	REVISED -	
DRAWN -	KSD	REVISED -	
CHECKED -	MMA	REVISED -	
DATE -	4/25/2025	REVISED -	

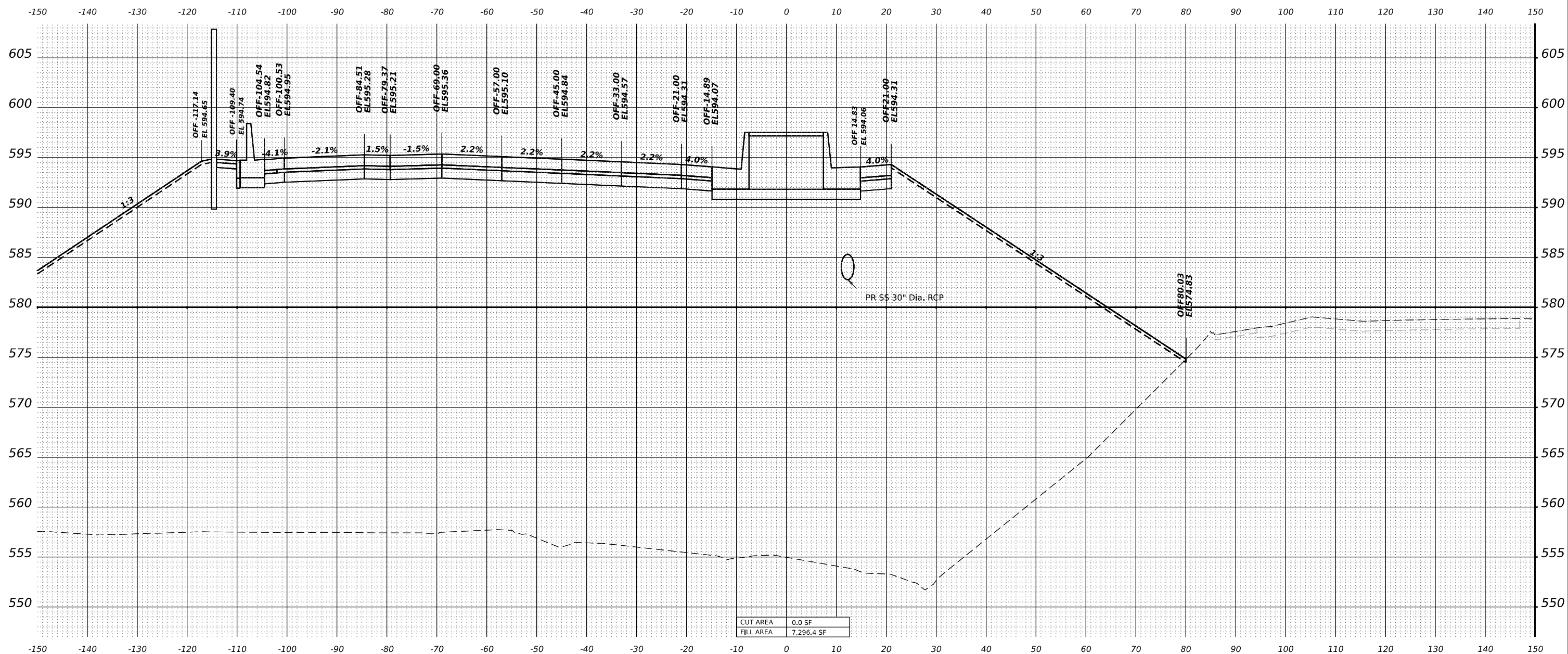
**STATE OF ILLINOIS
 DEPARTMENT OF TRANSPORTATION**

**CROSS SECTIONS STAGE 3
 I-80**

SCALE: HORIZ: 1"=10'
 VERT: 1"=5'
 SHEET OF SHEETS STA. TO STA.

F.A.I. RTE.	SECTION	COUNTY	TOTAL SHEETS	SHEET NO.
80	FAI 80 21 INTERCHANGE	WILL	1209	934
CONTRACT NO. 62R22				
ILLINOIS		FED. AID PROJECT		

MODEL: P:\80-NORTH-A 37+50.00 [Sheet]
 FILE NAME: p:\transys\comp\p1\hosed\Documents\Projects_2018\C40140118002703-WSP\CAD\62R22-INT-4 [Center]Work\BUD152R22-Corridor Stage 3.dgn



CUT AREA	0.0 SF
FILL AREA	7,296.4 SF

STA 37+50.00



USER NAME = USDJ744408
 PLOT SCALE = 0.16666665"/in.
 PLOT DATE = 4/22/2025

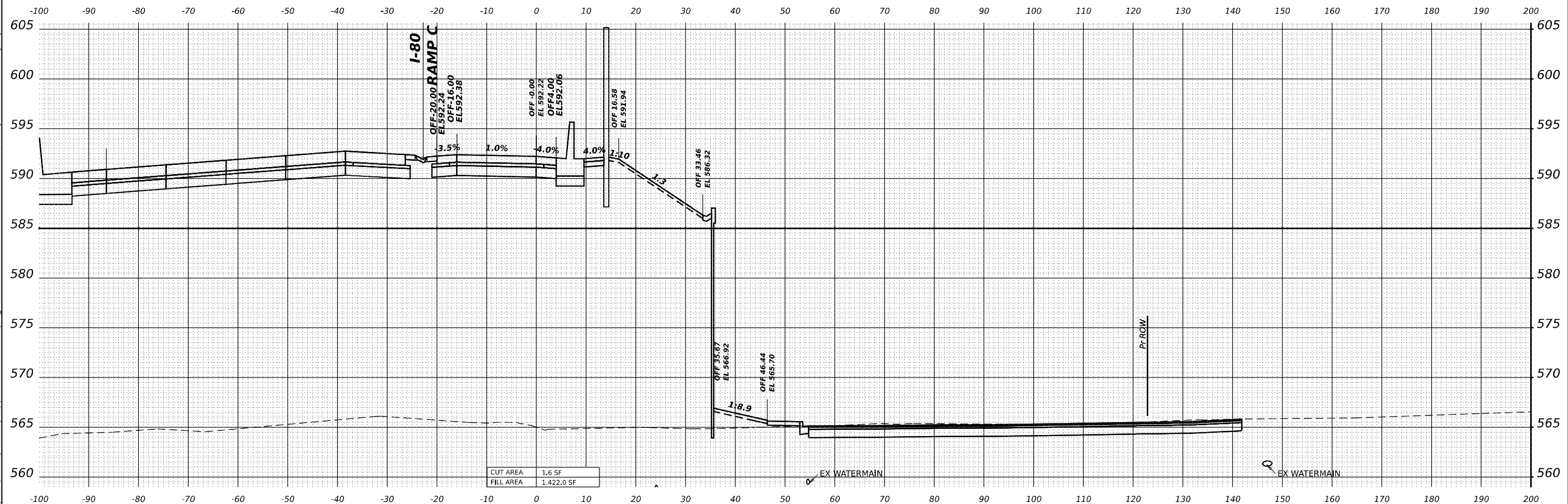
DESIGNED - KSD	REVISED -
DRAWN - KSD	REVISED -
CHECKED - MMA	REVISED -
DATE - 4/25/2025	REVISED -

**STATE OF ILLINOIS
DEPARTMENT OF TRANSPORTATION**

CROSS SECTIONS STAGE 3
I-80
 SCALE: HORIZ: 1"=10'
 VERT: 1"=5'
 SHEET OF SHEETS STA. TO STA.

F.A.I. RTE.	SECTION	COUNTY	TOTAL SHEETS	SHEET NO.
80	FAI 80 21 INTERCHANGE	WILL	1209	935
CONTRACT NO. 62R22				
ILLINOIS		FED. AID PROJECT		

MODEL: CENTER-C1 - 7+00.00 (Sheet)
 FILE NAME: p:\transportation\p\comtrans\scorp\p1\hosed\Documents\Projects_2018\C401\401180022\03-WSP\CAD\62R22-INT-4 (Center)\Work\p1\JD152R22-CrossSec Stage 3.dgn



STA 7+00.00



WSP USA INC.
 30 N. LASALLE STREET
 SUITE 4200
 CHICAGO, IL 60602
 TEL: (312) 782-8150

USER NAME = USDJ744408	DESIGNED - KSD	REVISED -
	DRAWN - KSD	REVISED -
PLOT SCALE = 0.16666667 1/ in.	CHECKED - MMA	REVISED -
PLOT DATE = 4/22/2025	DATE - 4/25/2025	REVISED -

**STATE OF ILLINOIS
 DEPARTMENT OF TRANSPORTATION**

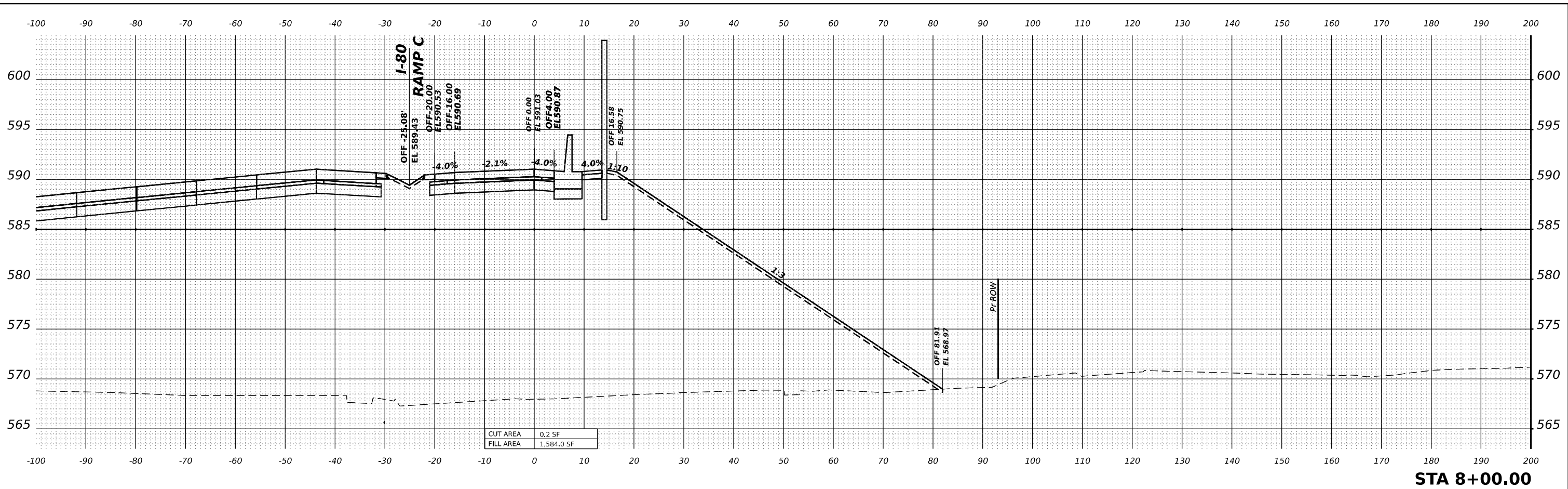
**CROSS SECTIONS STAGE 3
 RAMP C**

SCALE: HORIZ: 1"=10'
 VERT: 1"=5'

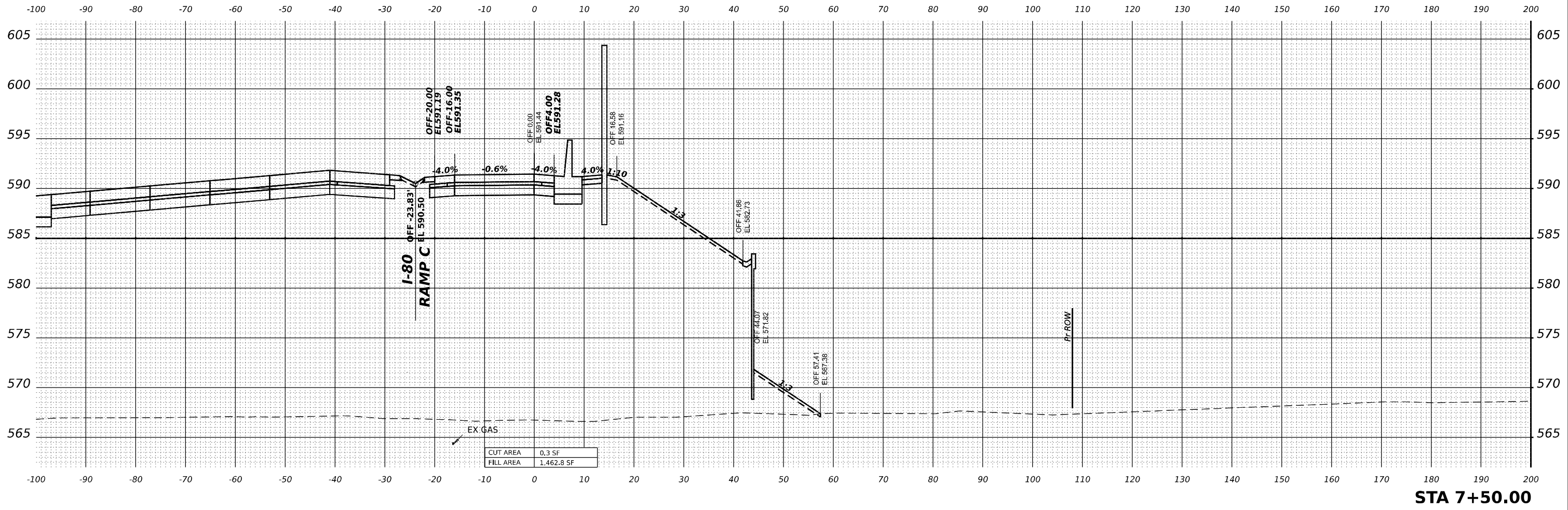
SHEET OF SHEETS STA. TO STA.

F.A.I. RTE.	SECTION	COUNTY	TOTAL SHEETS	SHEET NO.
80	FAI 80 21 INTERCHANGE	WILL	1209	936
CONTRACT NO. 62R22				
ILLINOIS FED. AID PROJECT				

MODEL: CENTER-C-1 - 7+50.00 (Sheet)
 FILE NAME: p:\projects\transys\comp\p1\sheet\Documents\Projects_2018\C401140118002703-MSR\CAD\62R22-INT-4_Center\Work\p1\BUD162R22-Corridor Stage 3.dgn



STA 8+00.00



STA 7+50.00



WSP USA INC.
 30 N. LASALLE STREET
 SUITE 4200
 CHICAGO, IL 60602
 TEL: (312) 782-8150

USER NAME = USDJ744408
 PLOT SCALE = 0.16666667"/in.
 PLOT DATE = 4/22/2025

DESIGNED - KSD
 DRAWN - KSD
 CHECKED - MMA
 DATE - 4/25/2025

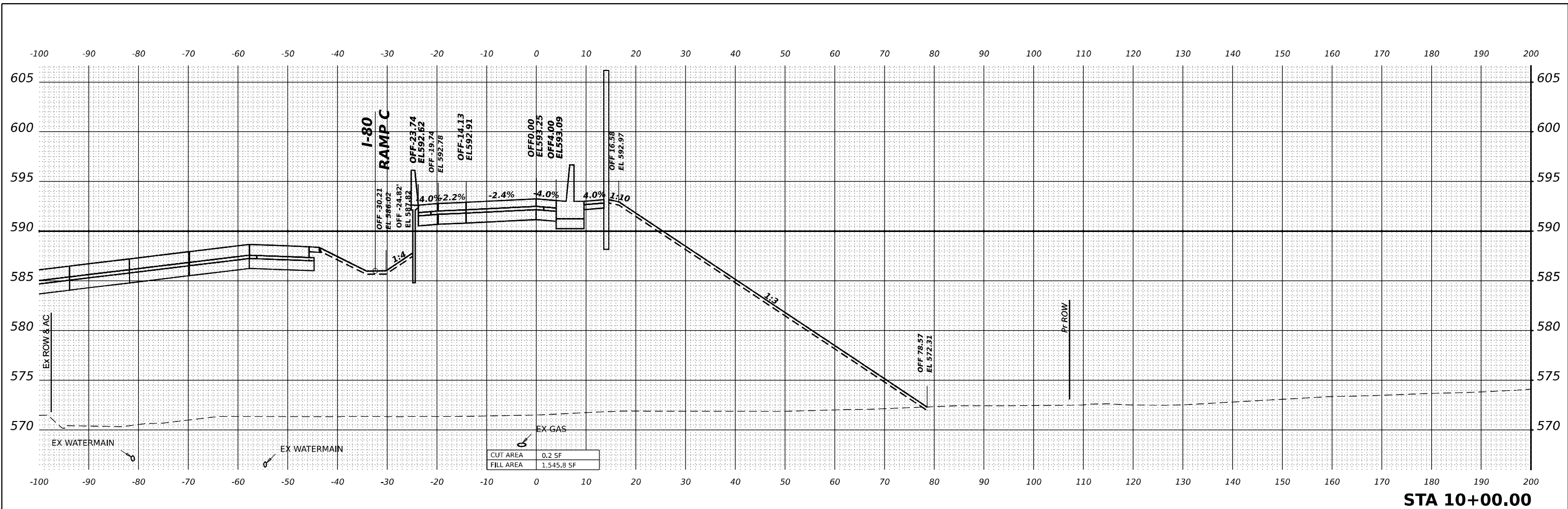
REVISED -
 REVISED -
 REVISED -
 REVISED -

**STATE OF ILLINOIS
 DEPARTMENT OF TRANSPORTATION**

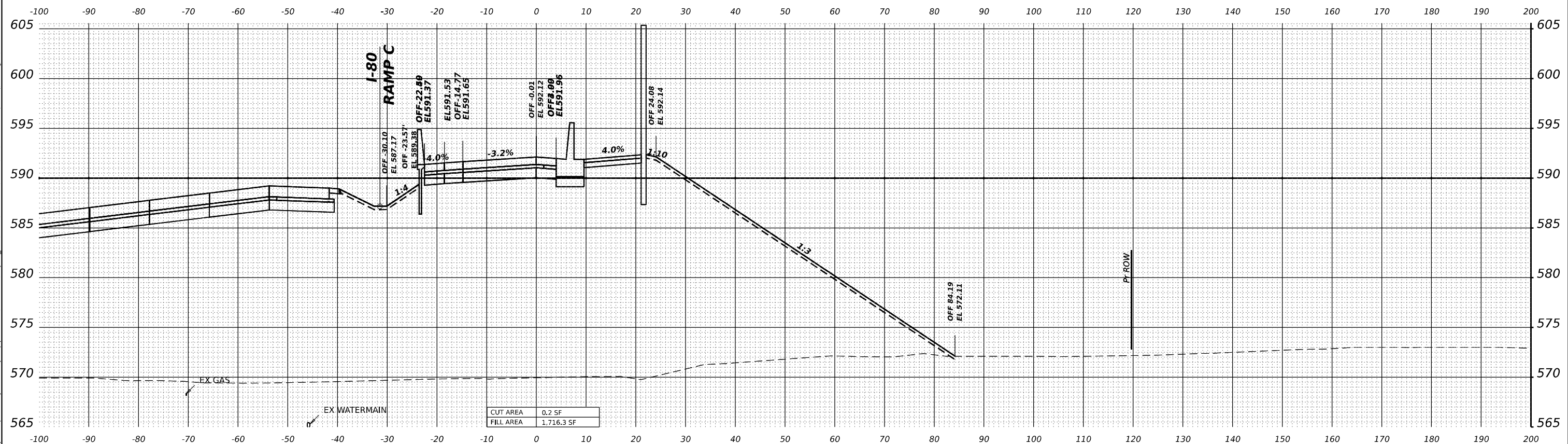
**CROSS SECTIONS STAGE 3
 RAMP C**

SCALE: HORIZ: 1"=10'
 VERT: 1"=5'
 SHEET OF SHEETS STA. TO STA.

F.A.I. RTE.	SECTION	COUNTY	TOTAL SHEETS	SHEET NO.
80	FAI 80 21 INTERCHANGE	WILL	1209	937
CONTRACT NO. 62R22				
ILLINOIS FED. AID PROJECT				



STA 10+00.00



STA 9+50.00

MODEL: CENTER-C1-9+50.00 (Sheet)
 FILE NAME: p:\trans\stage3\p1\hatched\Documents\Projects_2018\C40140118002703-WSP\CAD\62R22-INT_4 (Center)\Work\p1\JD162R22-Corridor-Stage3.dgn



WSP USA INC.
 30 N. LASALLE STREET
 SUITE 4200
 CHICAGO, IL 60602
 TEL: (312) 782-8150

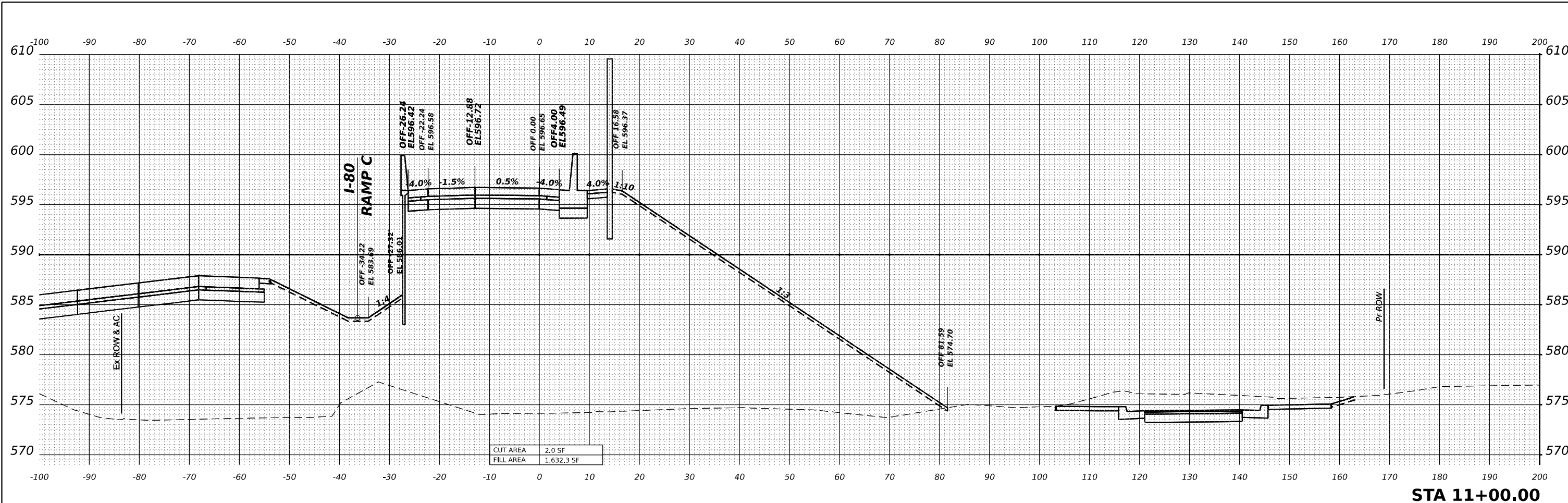
USER NAME = USDJ744408	DESIGNED - KSD	REVISED -
PLOT SCALE = 0.16666667"/in.	DRAWN - KSD	REVISED -
PLOT DATE = 4/22/2025	CHECKED - MMA	REVISED -
	DATE - 4/25/2025	REVISED -

STATE OF ILLINOIS
DEPARTMENT OF TRANSPORTATION

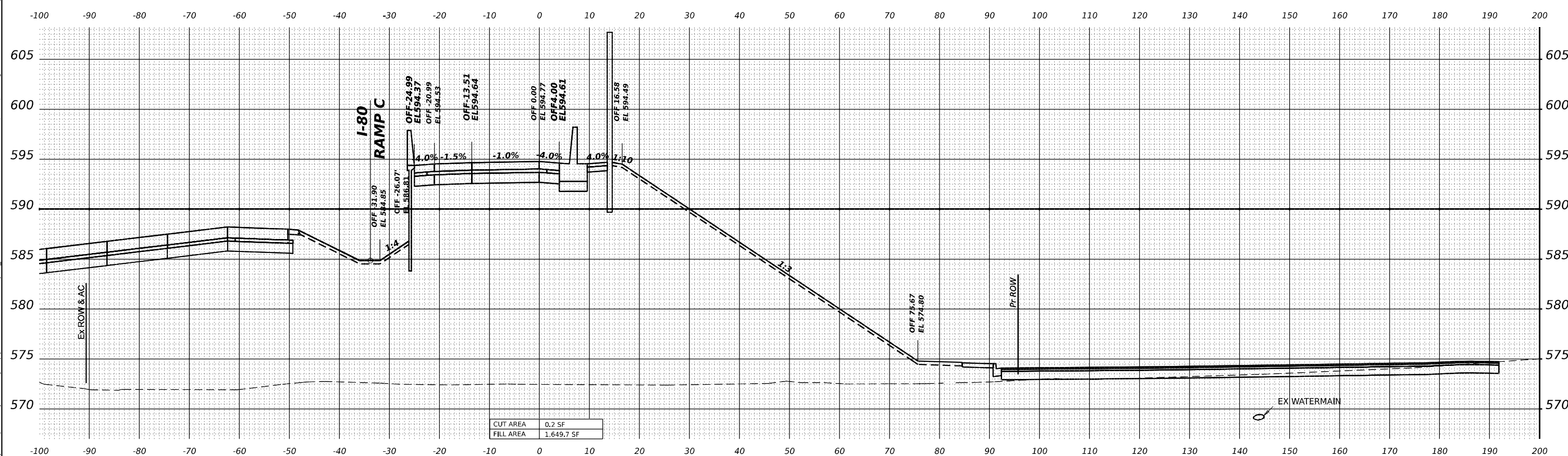
CROSS SECTIONS STAGE 3
RAMP C

SCALE: HORIZ: 1"=10'
 VERT: 1"=5'
 SHEET OF SHEETS STA. TO STA.

F.A.I. RTE.	SECTION	COUNTY	TOTAL SHEETS	SHEET NO.
80	FAI 80 21 INTERCHANGE	WILL	1209	939
CONTRACT NO. 62R22				
ILLINOIS FED. AID PROJECT				



STA 11+00.00



STA 10+50.00

MODEL: CENTER-C1 - 10+50.00 (Sheet)
 FILE NAME: p:\projects\trans\stage3\center\center\stage3.dgn



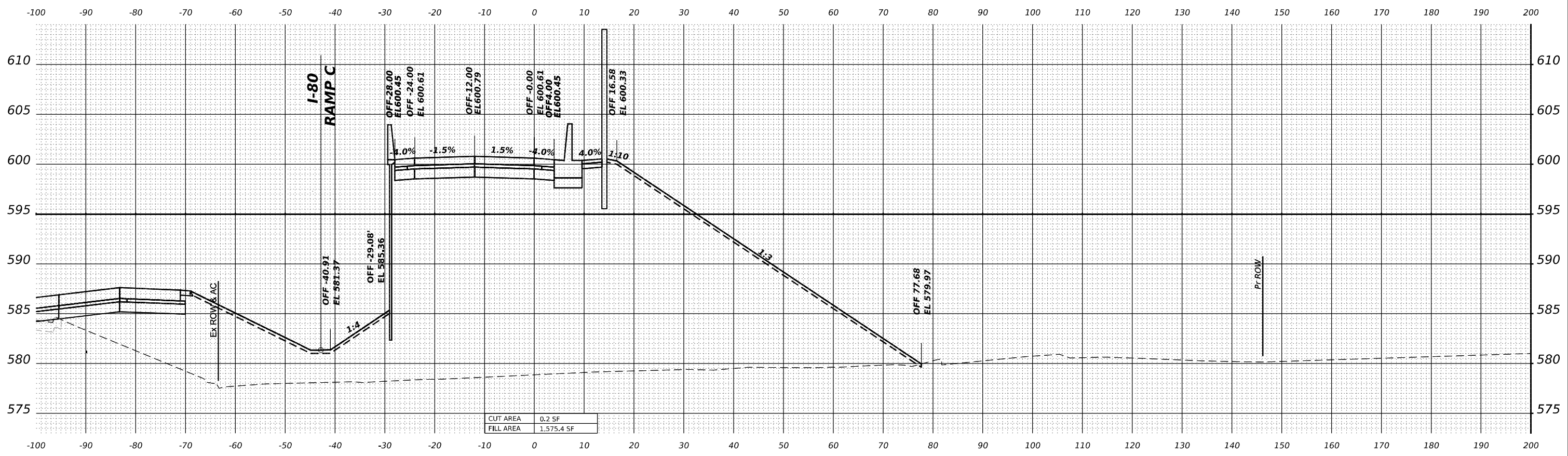
USER NAME = USDJ744408	DESIGNED - KSD	REVISED -
PLOT SCALE = 0.16666667"/in.	DRAWN - KSD	REVISED -
PLOT DATE = 4/22/2025	CHECKED - MMA	REVISED -
	DATE - 4/25/2025	REVISED -

**STATE OF ILLINOIS
DEPARTMENT OF TRANSPORTATION**

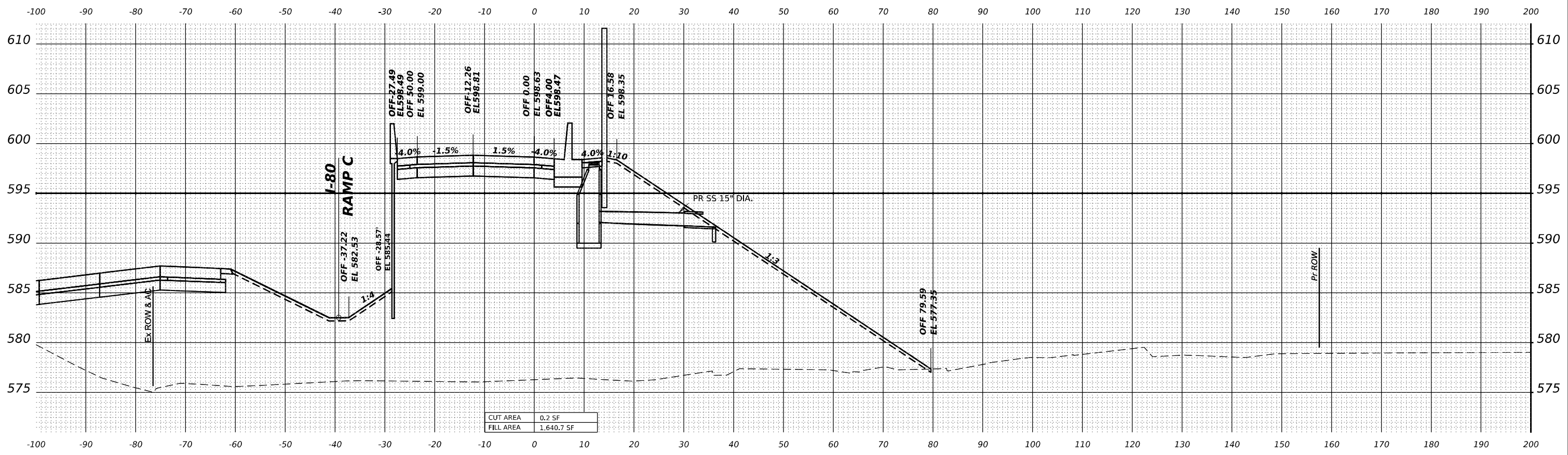
CROSS SECTIONS STAGE 3	
RAMP C	
SCALE: HORIZ: 1"=10'	SHEET OF SHEETS STA. TO STA.
VERT: 1"=5'	

F.A.I. RTE.	SECTION	COUNTY	TOTAL SHEETS	SHEET NO.
80	FAI 80 21 INTERCHANGE	WILL	1209	940
CONTRACT NO. 62R22				
ILLINOIS FED. AID PROJECT				

MODEL: CENTER-C1-11-50.00 (Sheet)
 FILE NAME: p:\transys\stage3\sheetby\comtransys\stage3\sheetby\center\work\stage3\center\stage3.dgn



STA 12+00.00



STA 11+50.00



WSP USA INC.
 30 N. LASALLE STREET
 SUITE 4200
 CHICAGO, IL 60602
 TEL: (312) 782-8150

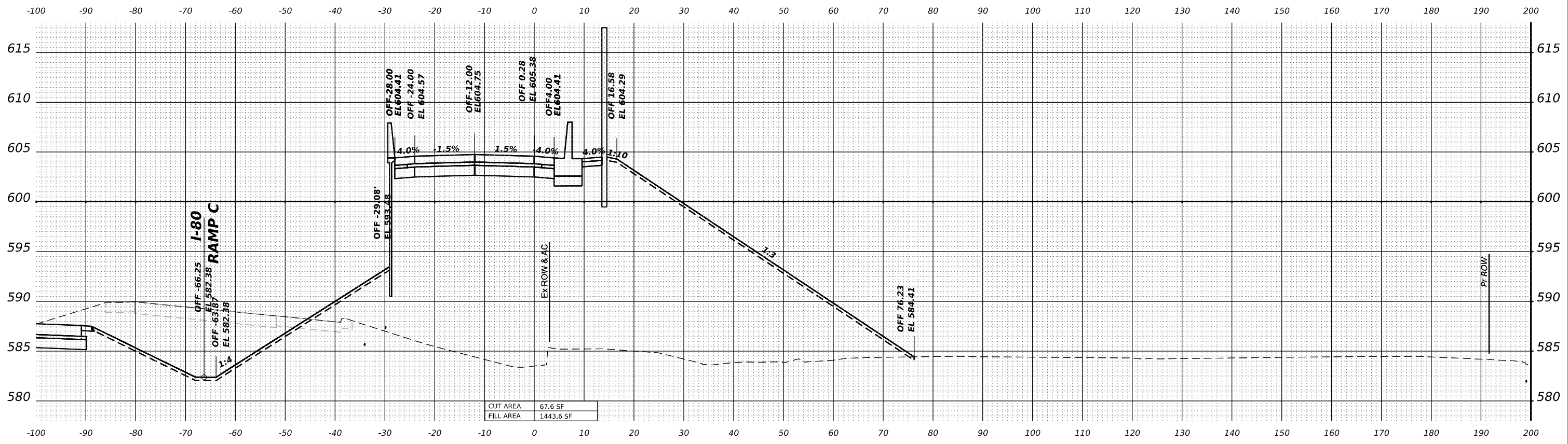
USER NAME = USDJ744408	DESIGNED - KSD	REVISED -
PLOT SCALE = 0.16666667"/in.	DRAWN - KSD	REVISED -
PLOT DATE = 4/22/2025	CHECKED - MMA	REVISED -
	DATE - 4/25/2025	REVISED -

STATE OF ILLINOIS
DEPARTMENT OF TRANSPORTATION

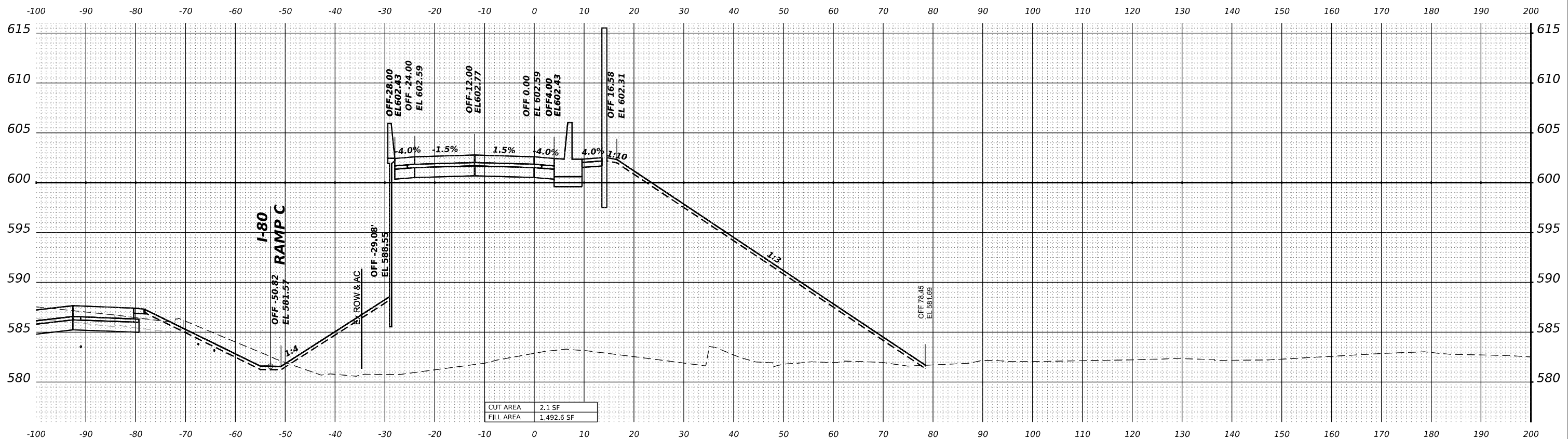
CROSS SECTIONS STAGE 3
RAMP C
 SCALE: HORIZ: 1"=10'
 VERT: 1"=5'
 SHEET OF SHEETS STA. TO STA.

F.A.I. RTE.	SECTION	COUNTY	TOTAL SHEETS	SHEET NO.
80	FAI 80 21 INTERCHANGE	WILL	1209	941
CONTRACT NO. 62R22				
ILLINOIS FED. AID PROJECT				

MODEL: CENTER-C1 - 12+50.00 (Sheet)
 FILE NAME: p:\transys\stage3\center\CrossSections\Stage3.dgn



STA 13+00.00



STA 12+50.00



USER NAME = USDJ744408
 PLOT SCALE = 0.16666667' / in.
 PLOT DATE = 4/22/2025

DESIGNED - KSD
 DRAWN - KSD
 CHECKED - MMA
 DATE - 4/25/2025

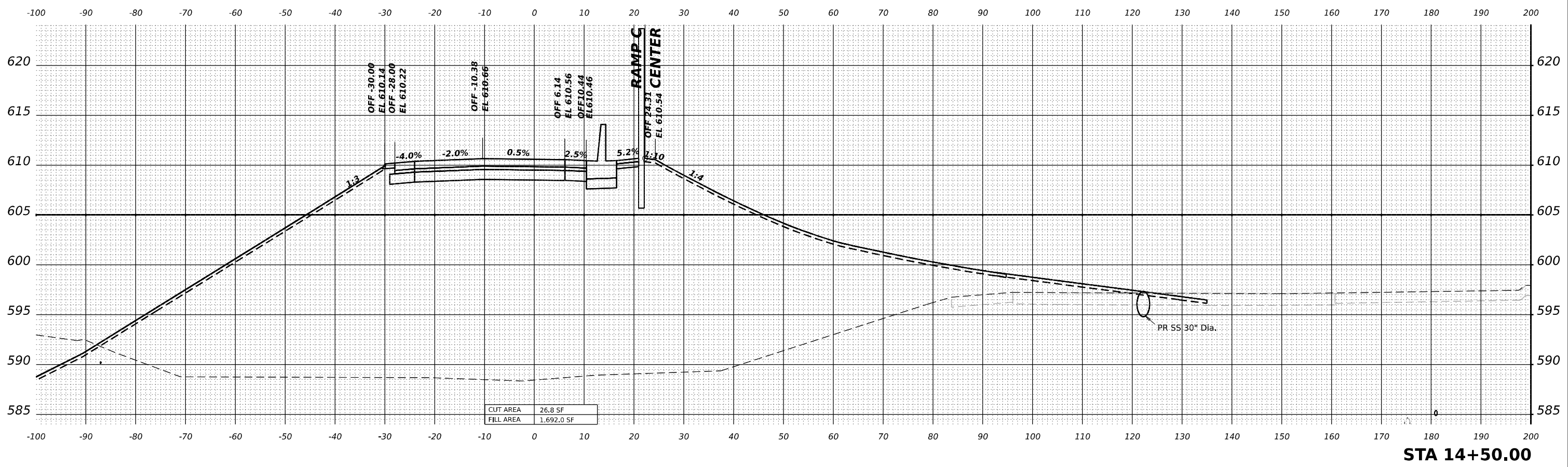
REVISED -
 REVISED -
 REVISED -
 REVISED -

STATE OF ILLINOIS
DEPARTMENT OF TRANSPORTATION

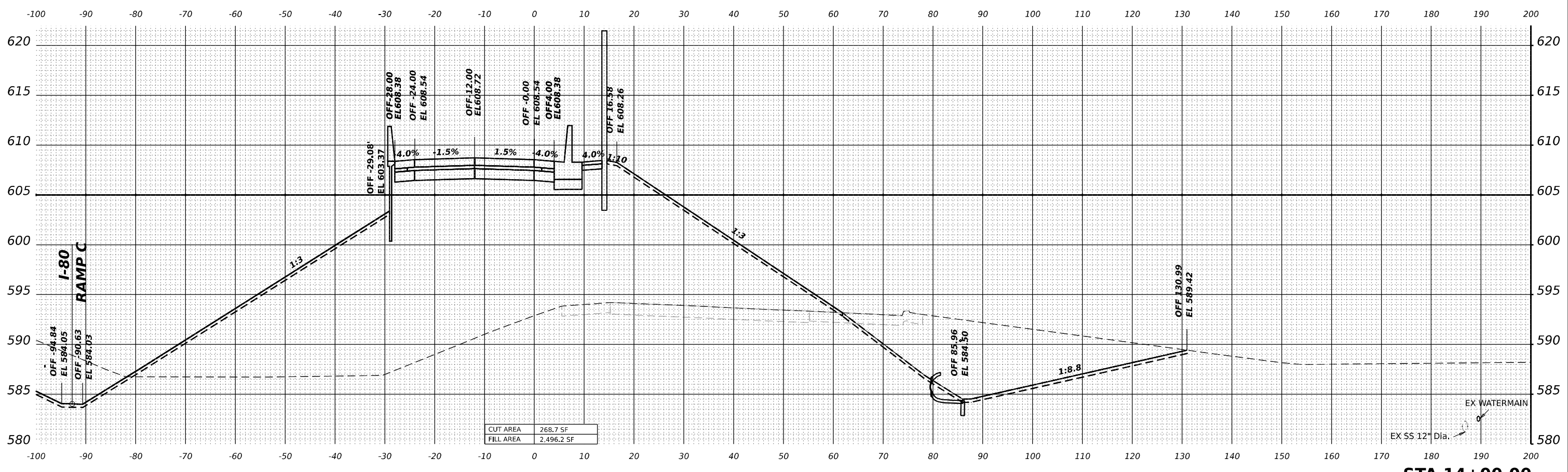
CROSS SECTIONS STAGE 3
RAMP C
 SCALE: HORIZ: 1"=10'
 VERT: 1"=5'
 SHEET OF SHEETS STA. TO STA.

F.A.I. RTE.	SECTION	COUNTY	TOTAL SHEETS	SHEET NO.
80	FAI 80 21 INTERCHANGE	WILL	1209	942
CONTRACT NO. 62R22				
ILLINOIS FED. AID PROJECT				

MODEL: CENTER-C1 - 14+00.00 (Sheet)
 FILE NAME: p:\projects\trans\comp\p1\hatched\Documents\Projects_2018\C401140118002703-WSP\CAD\62R22-INT_4_Center\Work\BUD\12R22-CorridorStage3.dgn



STA 14+50.00



STA 14+00.00



USER NAME = USDJ744408
 PLOT SCALE = 0.16666667"/in.
 PLOT DATE = 4/22/2025

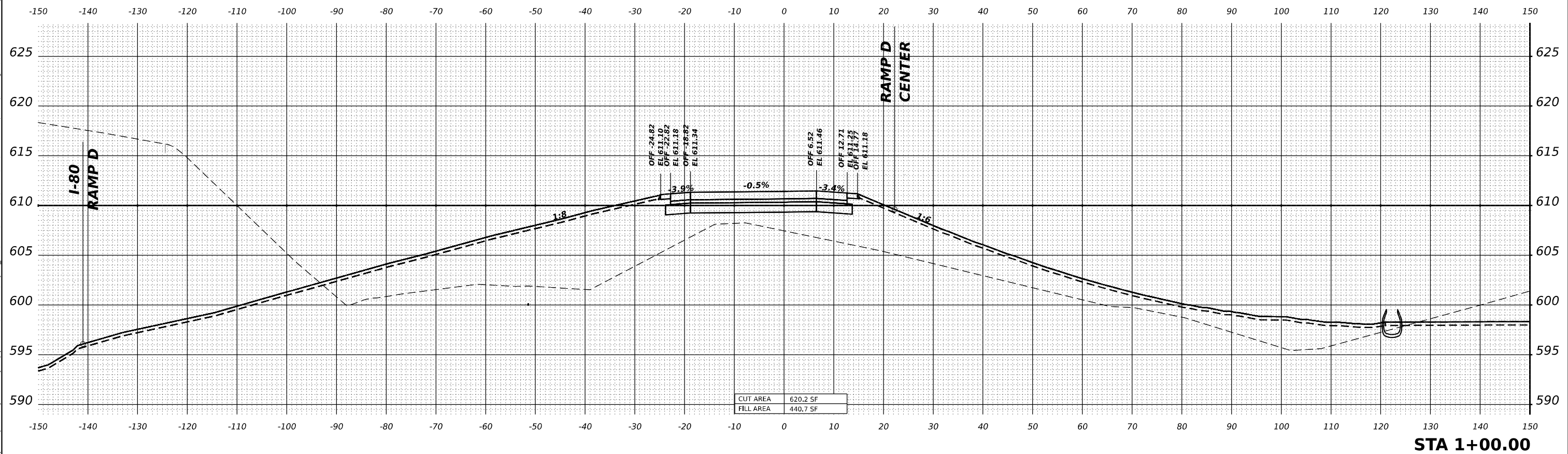
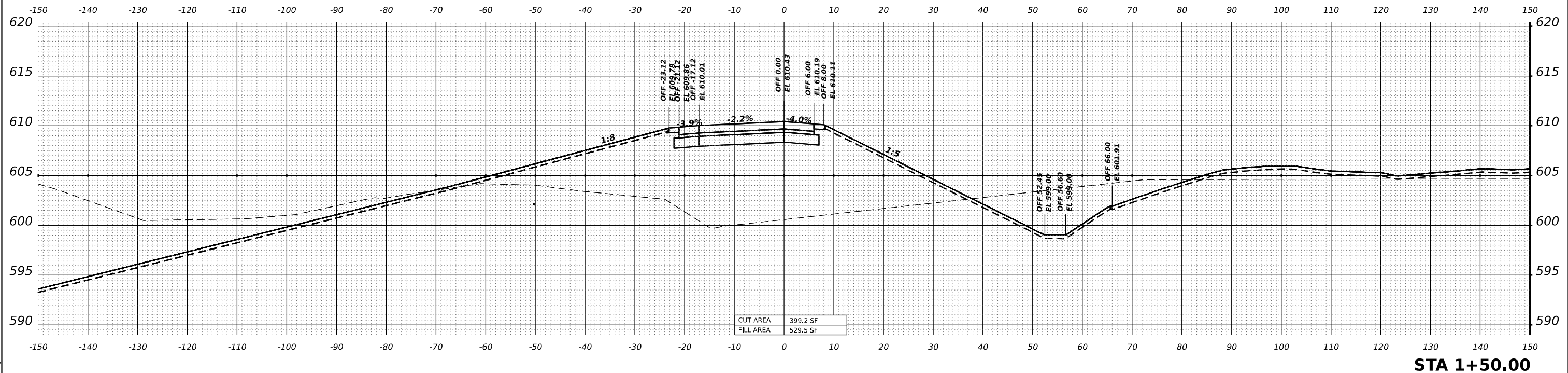
DESIGNED - KSD
 DRAWN - KSD
 CHECKED - MMA
 DATE - 4/25/2025

REVISED -
 REVISED -
 REVISED -
 REVISED -

STATE OF ILLINOIS
DEPARTMENT OF TRANSPORTATION

CROSS SECTIONS STAGE 3
RAMP C
 SCALE: HORIZ: 1"=10'
 VERT: 1"=5'
 SHEET OF SHEETS STA. TO STA.

F.A.I. RTE.	SECTION	COUNTY	TOTAL SHEETS	SHEET NO.
80	FAI 80 21 INTERCHANGE	WILL	1209	944
CONTRACT NO. 62R22				
ILLINOIS FED. AID PROJECT				



MODEL: CENTER-D - 1=00.00 (Sheet)
 FILE NAME: p:\transys\stage3\center\stage3\center\stage3\center\stage3.dgn



USER NAME = USDJ744408
 PLOT SCALE = 0.16666665"/in.
 PLOT DATE = 4/22/2025

DESIGNED - KSD
 DRAWN - KSD
 CHECKED - MMA
 DATE - 4/25/2025

REVISED -
 REVISED -
 REVISED -
 REVISED -

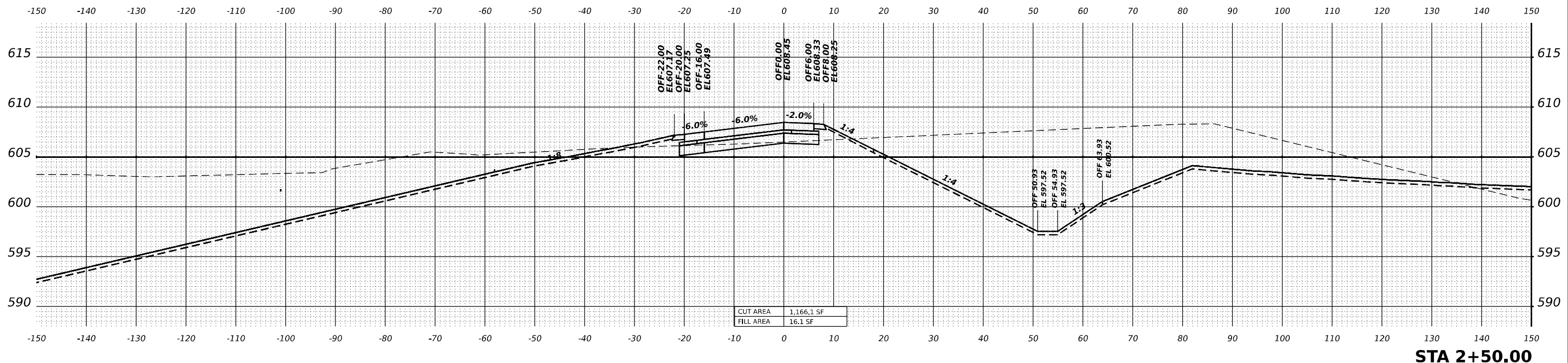
**STATE OF ILLINOIS
 DEPARTMENT OF TRANSPORTATION**

**CROSS SECTIONS STAGE 3
 RAMP D**

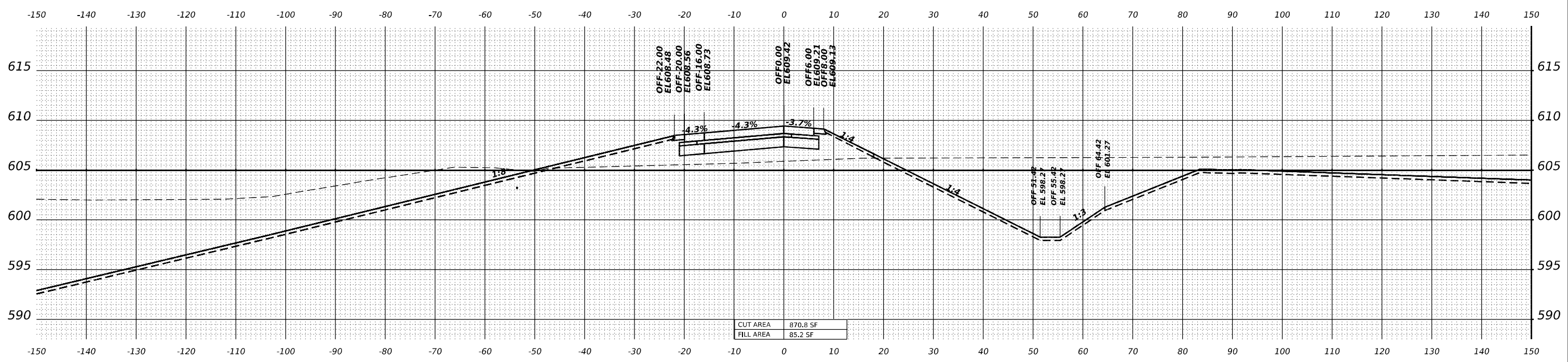
SCALE: HORIZ: 1"=10'
 VERT: 1"=5'
 SHEET OF SHEETS STA. TO STA.

F.A.I. RTE.	SECTION	COUNTY	TOTAL SHEETS	SHEET NO.
80	FAI 80 21 INTERCHANGE	WILL	1209	945
CONTRACT NO. 62R22			ILLINOIS FED. AID PROJECT	

MODEL: CENTER-D - 2+00.00 (Sheet 1)
 FILE NAME: p:\transystem\p\client\by.com\transys\corp\p1-based\Documents\Projects_2018\C401140118002703-MSR\CAD\62R22-INT-4 (Center)\Work\BUD\62R22-Corridor\Stage3.dgn



STA 2+50.00



STA 2+00.00

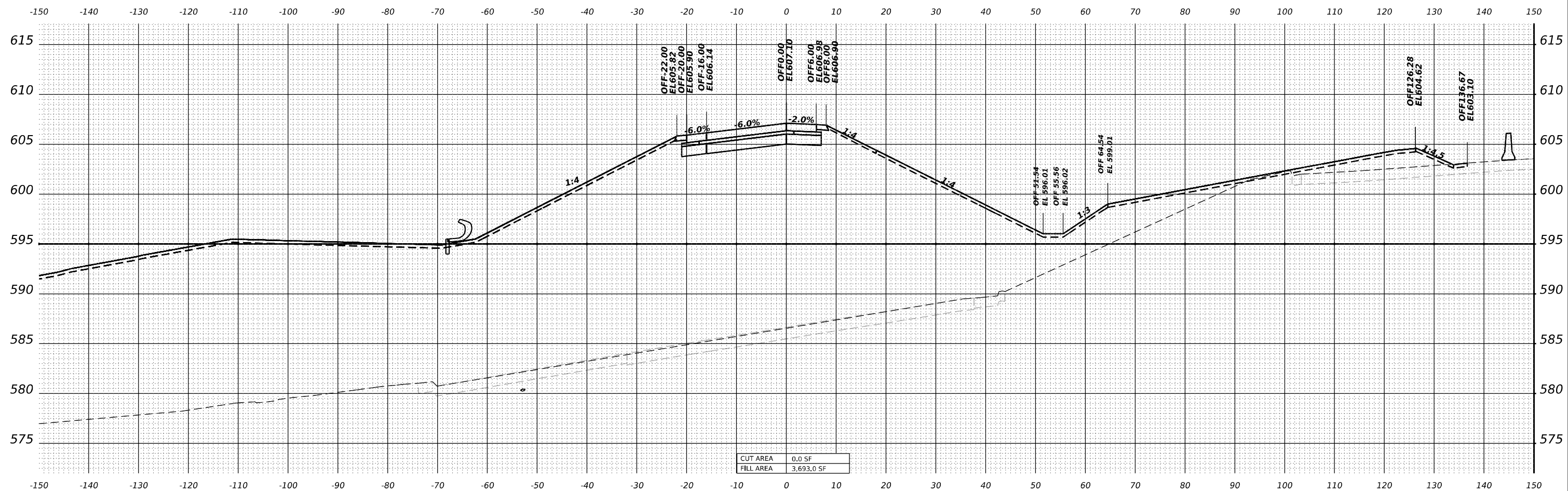


USER NAME = USDJ744408	DESIGNED - KSD	REVISED -
PLOT SCALE = 0.16666685"/in.	DRAWN - KSD	REVISED -
PLOT DATE = 4/22/2025	CHECKED - MMA	REVISED -
	DATE - 4/25/2025	REVISED -

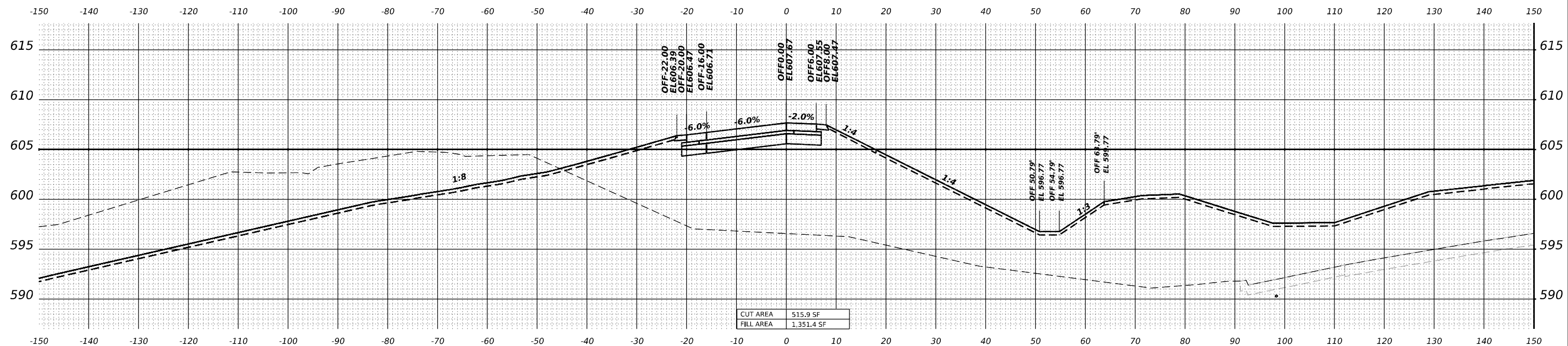
**STATE OF ILLINOIS
DEPARTMENT OF TRANSPORTATION**

CROSS SECTIONS STAGE 3 RAMP D			
SCALE: HORIZ: 1"=10'	SHEET	OF SHEETS	STA. TO STA.
VERT: 1"=5'			

F.A.I. RTE.	SECTION	COUNTY	TOTAL SHEETS	SHEET NO.
80	FAI 80 21 INTERCHANGE	WILL	1209	946
			CONTRACT NO. 62R22	
		ILLINOIS	FED. AID PROJECT	



STA 3+50.00



STA 3+00.00

MODEL: CENTER-D - 3+00.00 (Sheet)
 FILE NAME: p:\transysystem\p\centerby.com\transys\comp\p\based\Documents\Projects_2018\C401140118002703-MSR\CAD\62R22-INT-4\Center\Workdy\BUID\62R22-CorridorStage3.dgn



WSP USA INC.
 30 N. LASALLE STREET
 SUITE 4200
 CHICAGO, IL 60602
 TEL: (312) 782-8150

USER NAME =	USDJ744408	DESIGNED -	KSD	REVISED -	
		DRAWN -	KSD	REVISED -	
PLOT SCALE =	0.16666665"/in.	CHECKED -	MMA	REVISED -	
PLOT DATE =	4/22/2025	DATE -	4/25/2025	REVISED -	

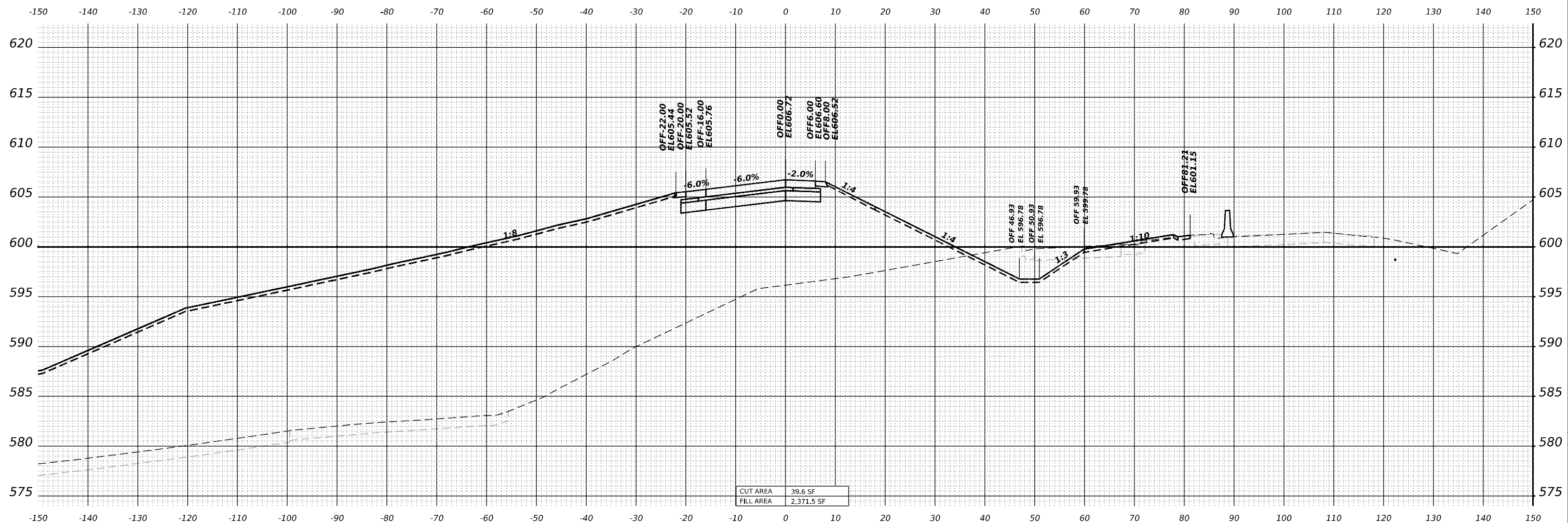
STATE OF ILLINOIS
DEPARTMENT OF TRANSPORTATION

CROSS SECTIONS STAGE 3
RAMP D

SCALE: HORIZ: 1"=10'
 VERT: 1"=5'
 SHEET OF SHEETS STA. TO STA.

F.A.I. RTE.	SECTION	COUNTY	TOTAL SHEETS	SHEET NO.
80	FAI 80 21 INTERCHANGE	WILL	1209	947
CONTRACT NO. 62R22				
ILLINOIS FED. AID PROJECT				

MODEL: C:\P\REF-D - 4+00.00 (Sheet)
 FILE NAME: p:\trans\systems\p\trans\scop\p\h\based\Documents\Projects_2018\C401\40118002\703-WSP\CAD\B2R22-INT-4 (Center)\Work\BUD152R22-Corridor Stage 3.dgn



CUT AREA	39.6 SF
FILL AREA	2,371.5 SF

STA 4+00.00



WSP USA INC.
 30 N. LASALLE STREET
 SUITE 4200
 CHICAGO, IL 60602
 TEL: (312) 782-8150

USER NAME = USDJ744408	DESIGNED - KSD	REVISED -
	DRAWN - KSD	REVISED -
PLOT SCALE = 0.16666665' / in.	CHECKED - MMA	REVISED -
PLOT DATE = 4/22/2025	DATE - 4/25/2025	REVISED -

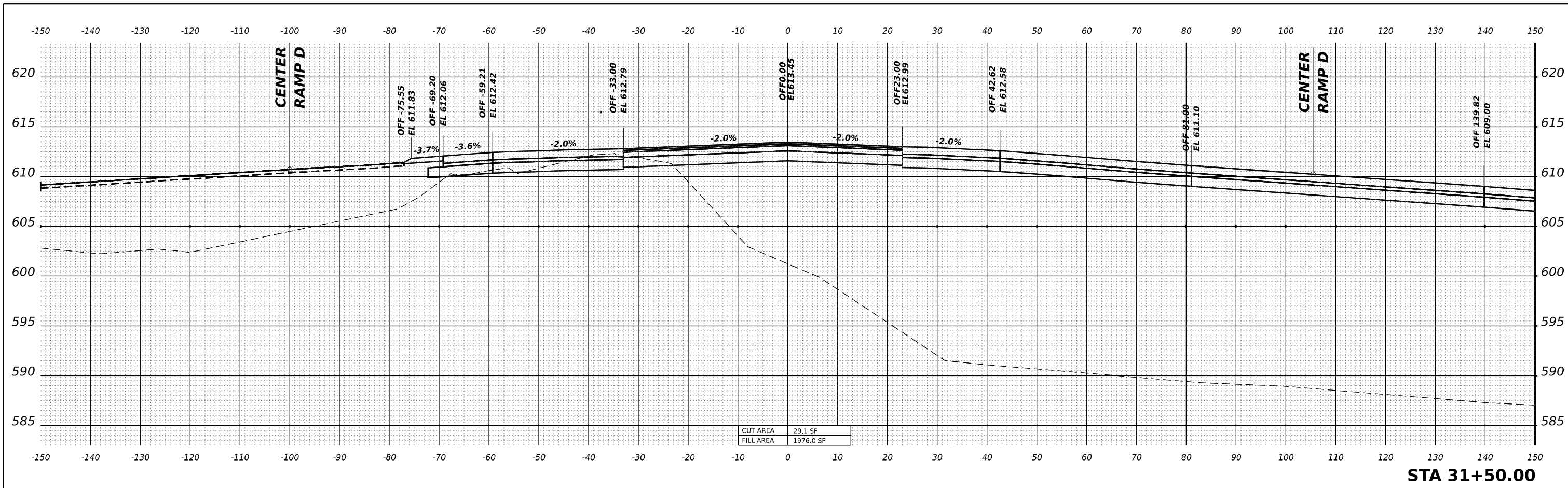
**STATE OF ILLINOIS
 DEPARTMENT OF TRANSPORTATION**

**CROSS SECTIONS STAGE 3
 RAMP D**

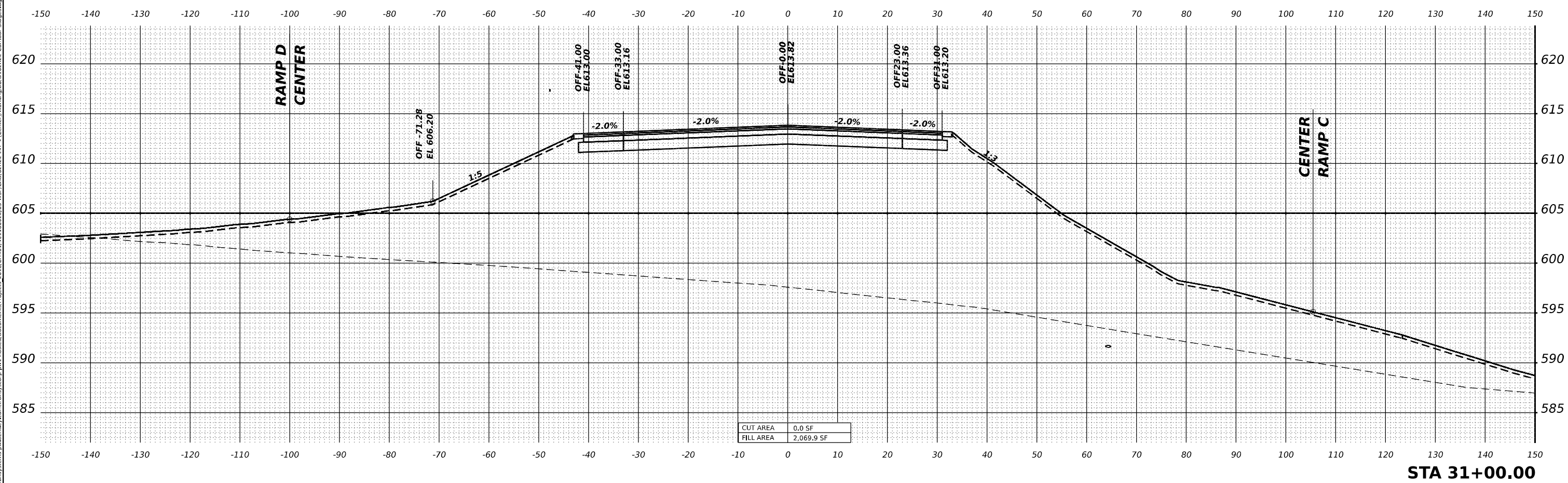
SCALE: HORIZ: 1"=10'
 VERT: 1"=5'

SHEET OF SHEETS STA. TO STA.

F.A.I. RTE.	SECTION	COUNTY	TOTAL SHEETS	SHEET NO.
80	FAI 80 21 INTERCHANGE	WILL	1209	948
CONTRACT NO. 62R22			ILLINOIS FED. AID PROJECT	



STA 31+50.00



STA 31+00.00

MODEL: CENTER - 31+00.00 [Sheet]
 FILE NAME: p:\transys\transys\corridor\transys\corridor\Documents\Projects_2018\CH401\401180022\03-WSP\CAD\6222-INT-4 (Center)\Working\BU162R22-Corridor-Stage3.dgn



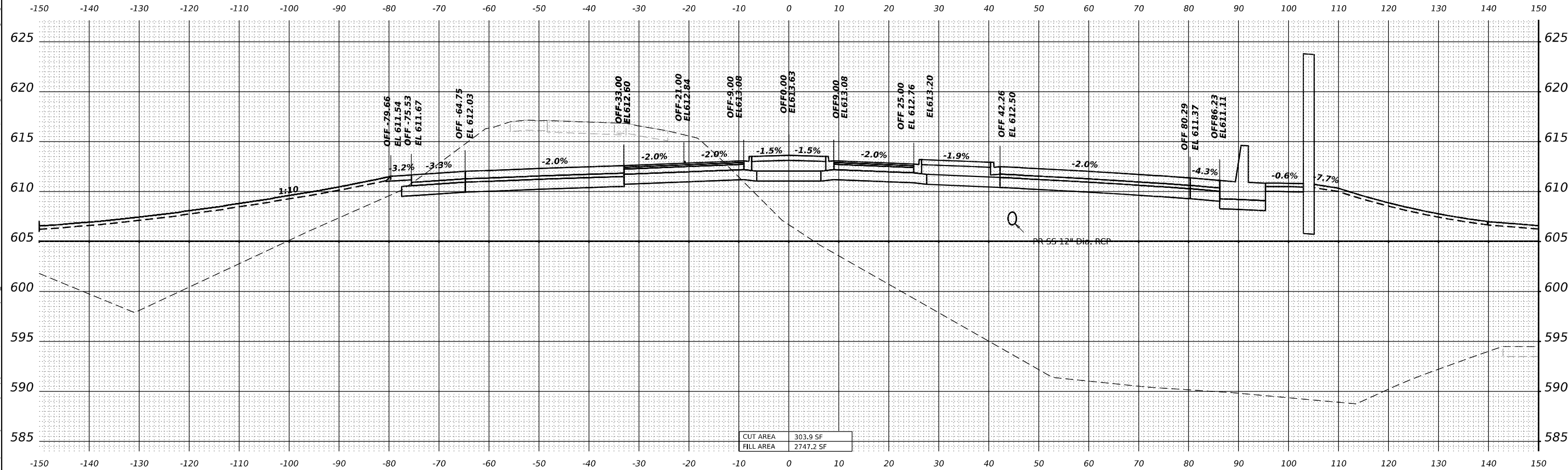
USER NAME = USDJ744408	DESIGNED - KSD	REVISED -
PLOT SCALE = 0.16666665' / in.	DRAWN - KSD	REVISED -
PLOT DATE = 4/22/2025	CHECKED - MMA	REVISED -
	DATE - 4/25/2025	REVISED -

**STATE OF ILLINOIS
DEPARTMENT OF TRANSPORTATION**

CROSS SECTIONS STAGE 3 CENTER ST			
SCALE: HORIZ: 1"=10'	SHEET	OF SHEETS	STA. TO STA.
VERT: 1"=5'			

F.A.I. RTE.	SECTION	COUNTY	TOTAL SHEETS	SHEET NO.
80	FAI 80 21 INTERCHANGE	WILL	1209	949
			CONTRACT NO. 62R22	
		ILLINOIS	FED. AID PROJECT	

MODEL: CENTER - 32+00.00 [Sheet]
 FILE NAME: p:\trans\systems-pw\identkey.com\trans\scorp-pw\hosted\Documents\Projects_2018\CH401401180022\03-WSP\CAD\62R22-INT-1\Center\Working\BU16R22-Corridor-Stage3.dgn



CUT AREA	303.9 SF
FILL AREA	2747.2 SF

STA 32+00.00



WSP USA Inc.
 30 N. LASALLE STREET
 SUITE 4200
 CHICAGO, IL 60602
 TEL: (312) 762-8150

USER NAME	= USDJ744408	DESIGNED	- KSD	REVISED	-
PLOT SCALE	= 0.16666668' / in.	DRAWN	- KSD	REVISED	-
PLOT DATE	= 4/22/2025	CHECKED	- MMA	REVISED	-
		DATE	- 4/25/2025	REVISED	-

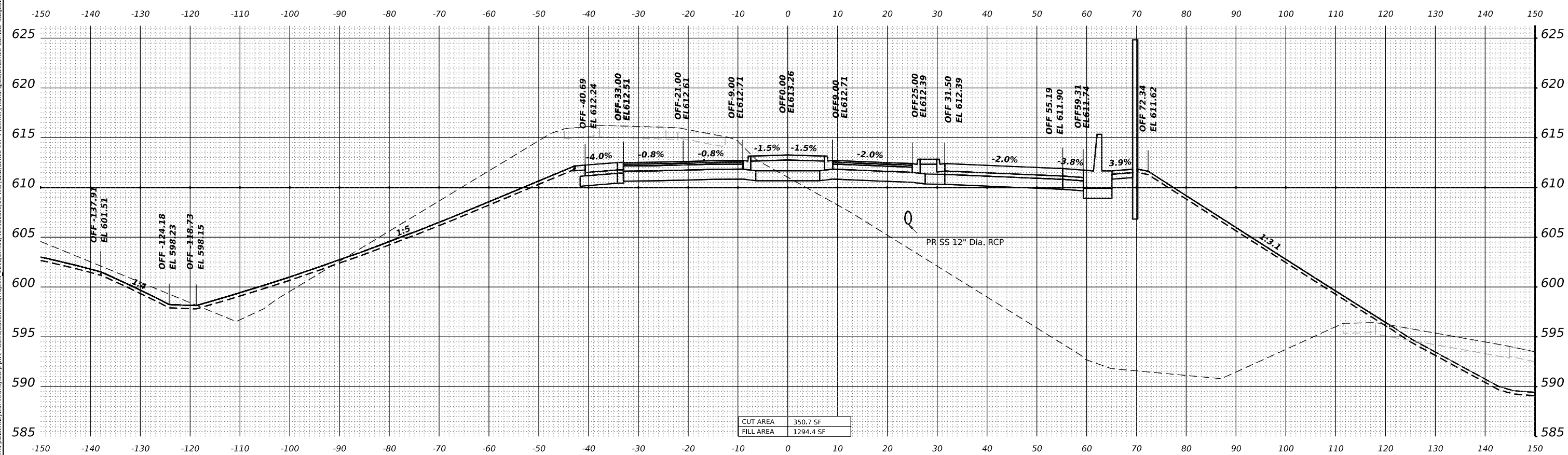
STATE OF ILLINOIS
 DEPARTMENT OF TRANSPORTATION

CROSS SECTIONS STAGE 3
 CENTER ST

SCALE: HORIZ: 1"=10'
 VERT: 1"=5'

F.A.I. RTE.	SECTION	COUNTY	TOTAL SHEETS	SHEET NO.
80	FAI 80 21 INTERCHANGE	WILL	1209	950
CONTRACT NO. 62R22				
ILLINOIS		FED. AID PROJECT		

MODEL: CENTER - 32+50.00 [Sheet]
 FILE NAME: p:\trans\systems-pw\benfley.com\trans\scorp-pw\hosted\Documents\Projects_2018\CH01\401180022\03-WSP\CAD\62R22-INT-1_Center\Working\BU162R22-Corridor-Stage3.dgn



CUT AREA	350.7 SF
FILL AREA	1294.4 SF

STA 32+50.00



WSP USA Inc.
 30 N. LASALLE STREET
 SUITE 4200
 CHICAGO, IL 60602
 TEL: (312) 782-8150

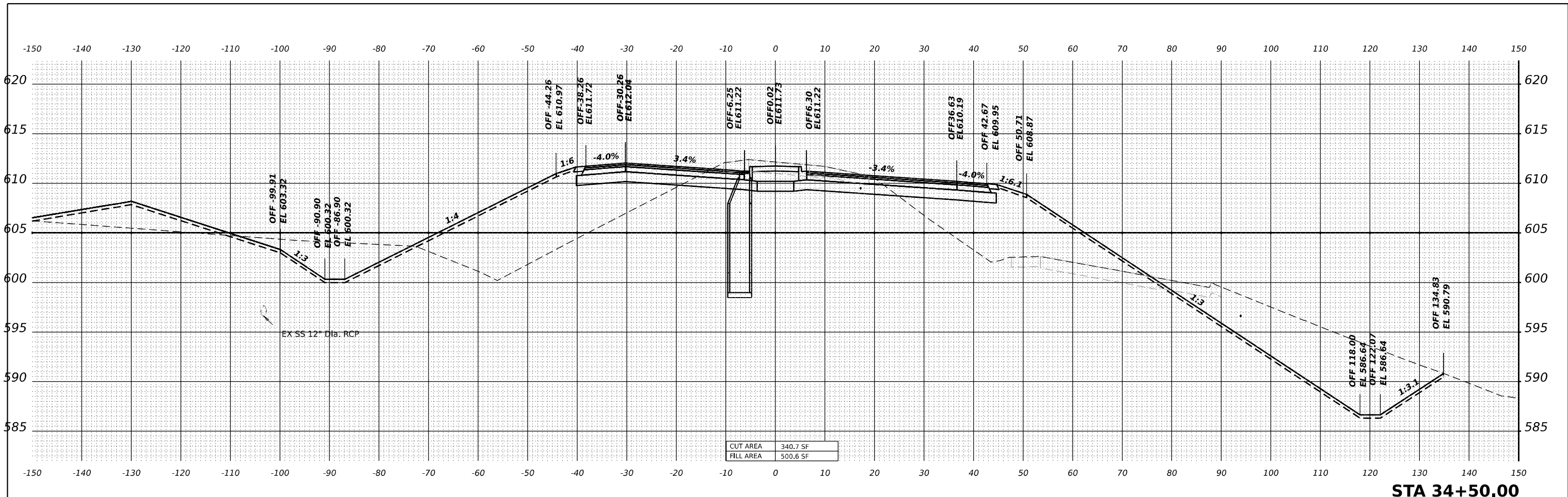
USER NAME	= USDJ744408	DESIGNED	- KSD	REVISED	-
PLOT SCALE	= 0.16666665' / in.	DRAWN	- KSD	REVISED	-
PLOT DATE	= 4/22/2025	CHECKED	- MMA	REVISED	-
		DATE	- 4/25/2025	REVISED	-

**STATE OF ILLINOIS
 DEPARTMENT OF TRANSPORTATION**

**CROSS SECTIONS STAGE 3
 CENTER ST**

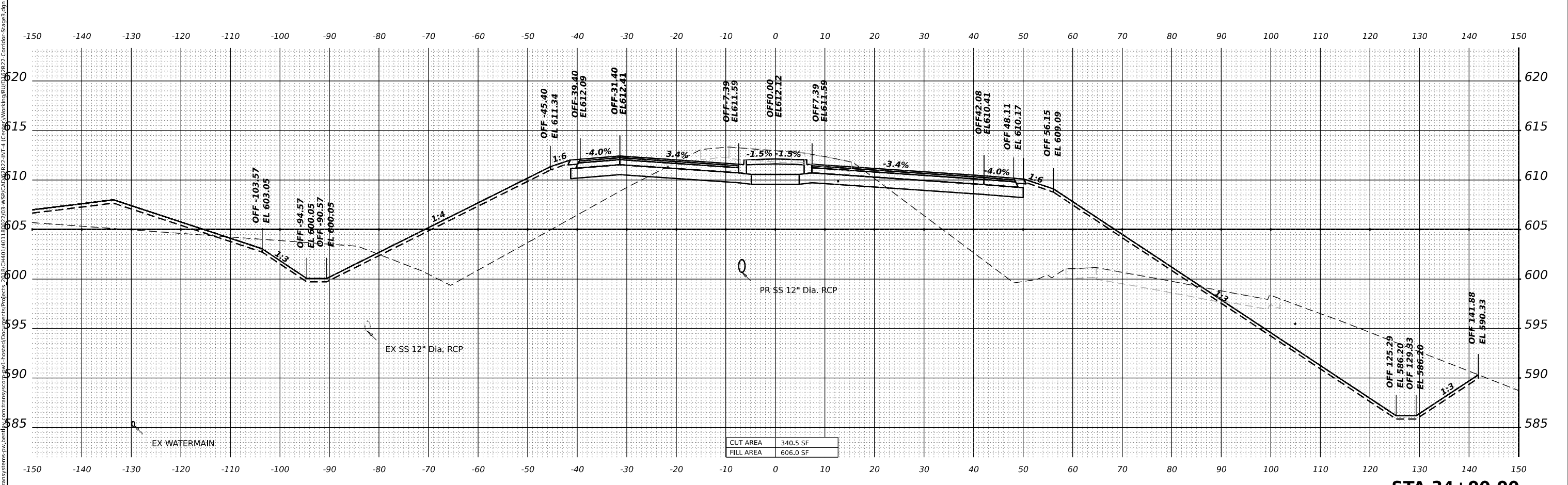
SCALE: HORIZ: 1"=10'
 VERT: 1"=5'

F.A.I. RTE.	SECTION	COUNTY	TOTAL SHEETS	SHEET NO.
80	FAI 80 21 INTERCHANGE	WILL	1209	951
CONTRACT NO. 62R22				
ILLINOIS		FED. AID PROJECT		



CUT AREA	340.7 SF
FILL AREA	500.6 SF

STA 34+50.00



CUT AREA	340.5 SF
FILL AREA	606.0 SF

STA 34+00.00

MODEL CENTER = 34+00.00 (Sheet)
 FILE NAME = p:\projects\stage3\center\stage3.dgn



USER NAME = USDJ744408	DESIGNED - KSD	REVISED -
PLLOT SCALE = 0.16666665"/in.	DRAWN - KSD	REVISED -
PLLOT DATE = 4/22/2025	CHECKED - MMA	REVISED -
	DATE - 4/25/2025	REVISED -

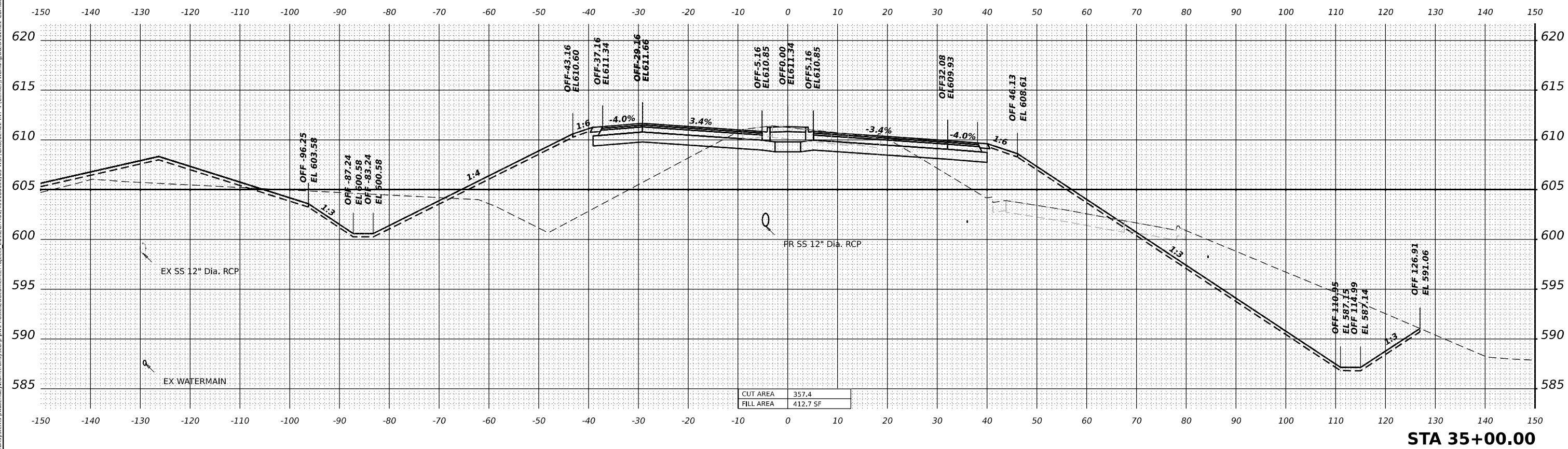
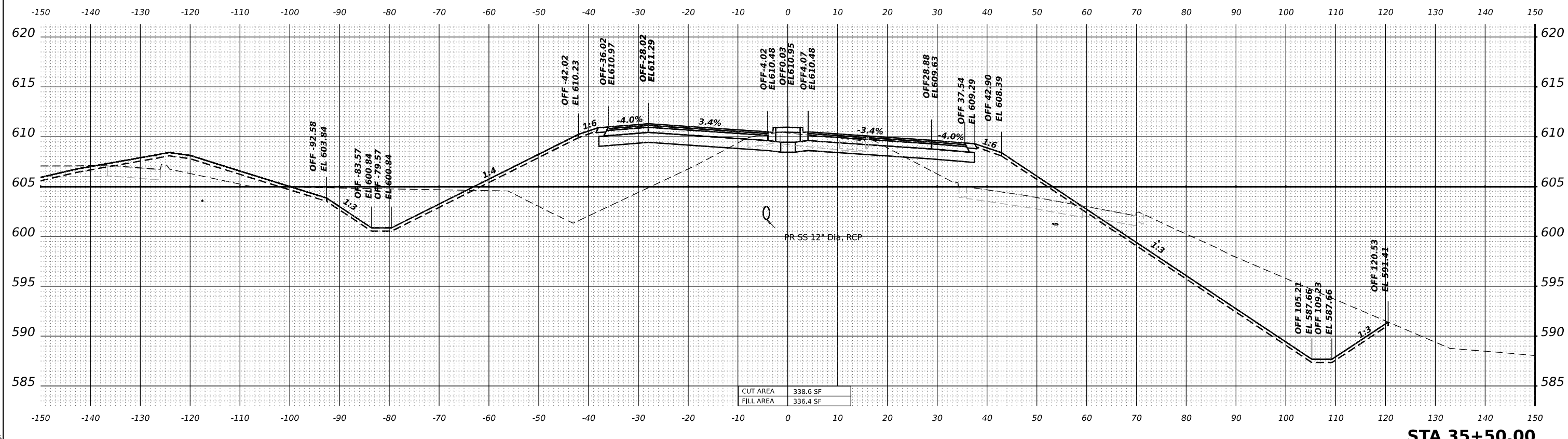
**STATE OF ILLINOIS
DEPARTMENT OF TRANSPORTATION**

**CROSS SECTIONS STAGE 3
CENTER ST**

SCALE: HORIZ: 1"=10'
VERT: 1"=5'

F.A.I. RTE.	SECTION	COUNTY	TOTAL SHEETS	SHEET NO.
80	FAI 80 21 INTERCHANGE	WILL	1209	954
CONTRACT NO. 62R22				
ILLINOIS FED. AID PROJECT				

MODEL: CENTER - 35+100.00 [Sheet]
 FILE NAME: p:\projects\transys\corp\p\1\hosted\documents\projects\2018\CH401180022\03-WSP\CAD\6222-INT-4\Center\Working\BU1D162R2-Corridor-Stage3.dgn



USER NAME = USDJ744408
 PLOT SCALE = 0.16666685' / in.
 PLOT DATE = 4/22/2025

DESIGNED - KSD
 DRAWN - KSD
 CHECKED - MMA
 DATE - 4/25/2025

REVISED -
 REVISED -
 REVISED -
 REVISED -

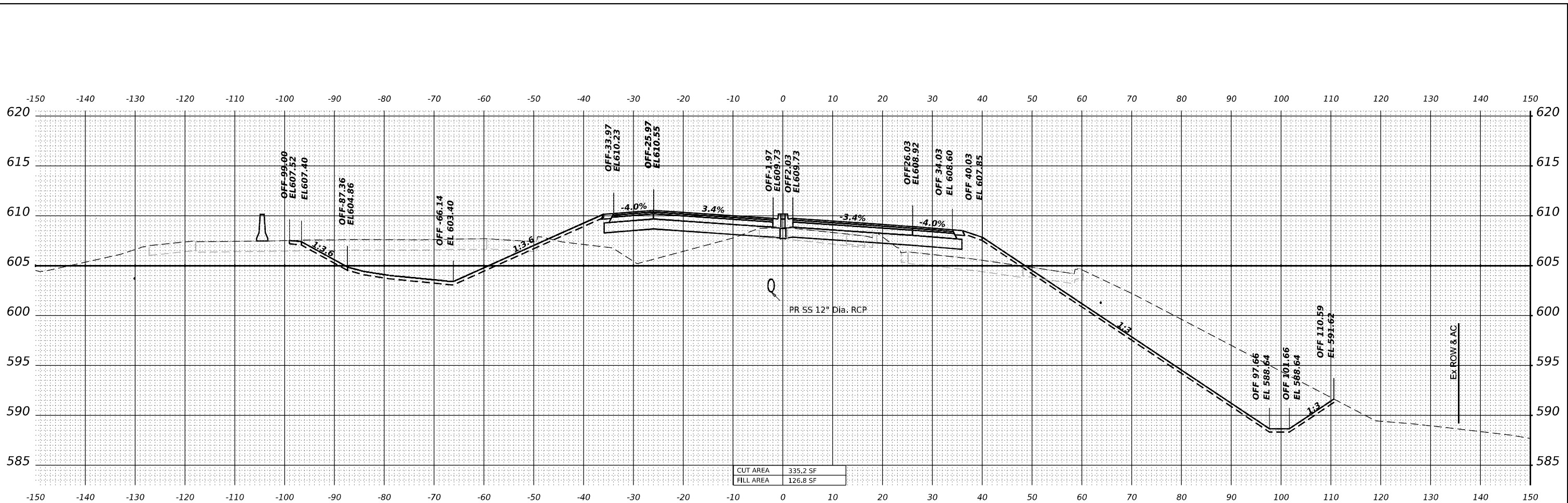
**STATE OF ILLINOIS
 DEPARTMENT OF TRANSPORTATION**

**CROSS SECTIONS STAGE 3
 CENTER ST**

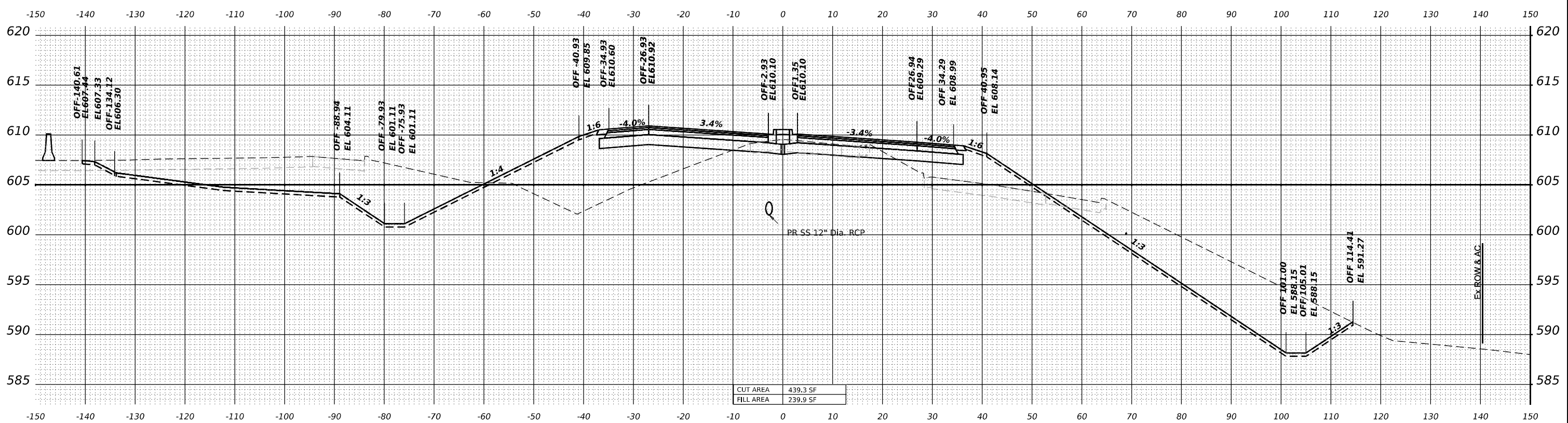
SCALE: HORIZ: 1"=10'
 VERT: 1"=5'

SHEET OF SHEETS STA. TO STA.

F.A.I. RTE.	SECTION	COUNTY	TOTAL SHEETS	SHEET NO.
80	FAI 80 21 INTERCHANGE	WILL	1209	955
ILLINOIS FED. AID PROJECT			CONTRACT NO. 62R22	



STA 36+50.00



STA 36+00.00

MODEL: CENTER - 36+00.00 [Sheet]
 FILE NAME: p:\projects\transys\corporate\transys\corporate\p\1\03\180022\03\WSP\CAD\622\02-NT-1\Center\Working\BU10162R22-Corridor-Stage3.dgn



USER NAME = USDJ744408
 PLOT SCALE = 0.16666685' / in.
 PLOT DATE = 4/22/2025

DESIGNED -	KSD	REVISED -	
DRAWN -	KSD	REVISED -	
CHECKED -	MMA	REVISED -	
DATE -	4/25/2025	REVISED -	

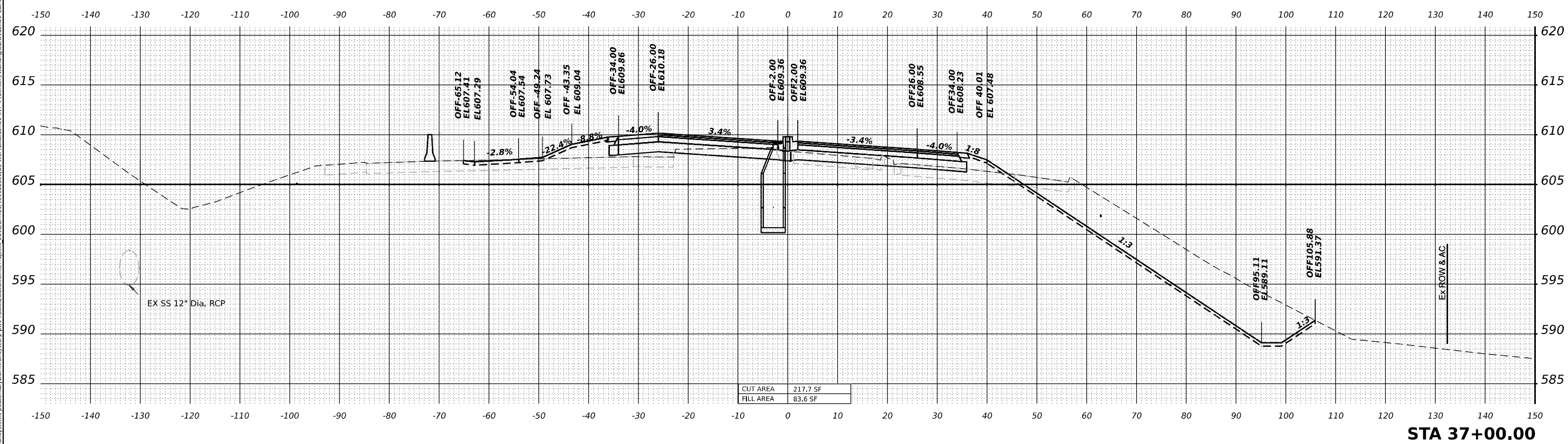
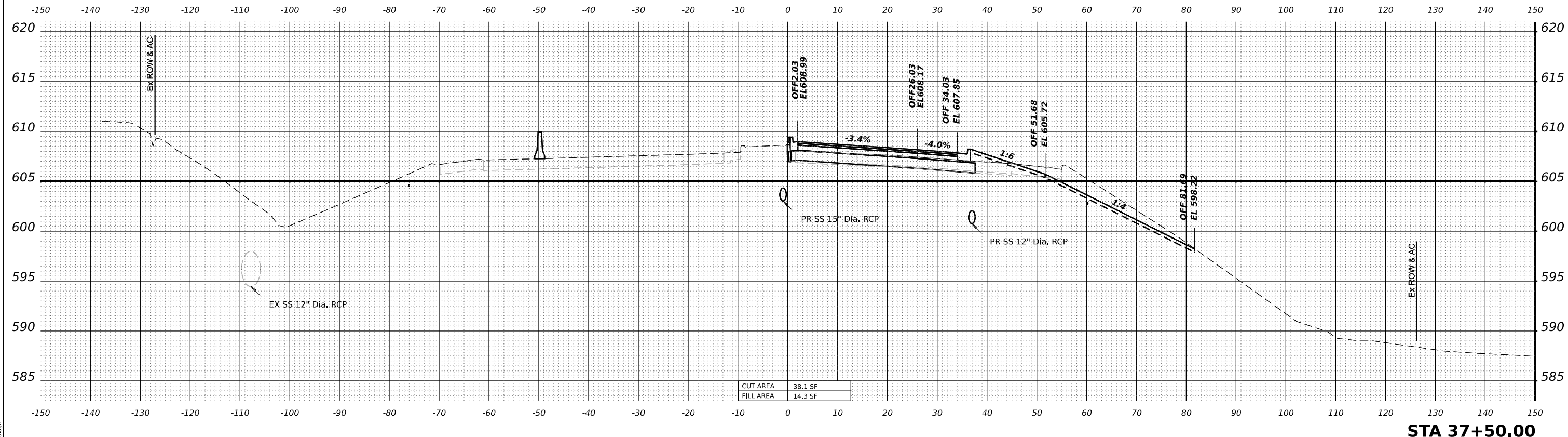
STATE OF ILLINOIS
DEPARTMENT OF TRANSPORTATION

CROSS SECTIONS STAGE 3
CENTER ST

SCALE: HORIZ: 1"=10'
 VERT: 1"=5'

F.A.I. RTE.	SECTION	COUNTY	TOTAL SHEETS	SHEET NO.
80	FAI 80 21 INTERCHANGE	WILL	1209	956
CONTRACT NO. 62R22			ILLINOIS FED. AID PROJECT	

MODEL: CENTER - 37+00.00 [Sheet]
 FILE NAME: p:\projects\transys\corridor\transys\corridor\p\1\180022\03-WSP\CAD\622\22-INT-4 (Center)\Working\BU\01\62R22-Corridor-Stage3.dgn



**STATE OF ILLINOIS
 DEPARTMENT OF TRANSPORTATION**

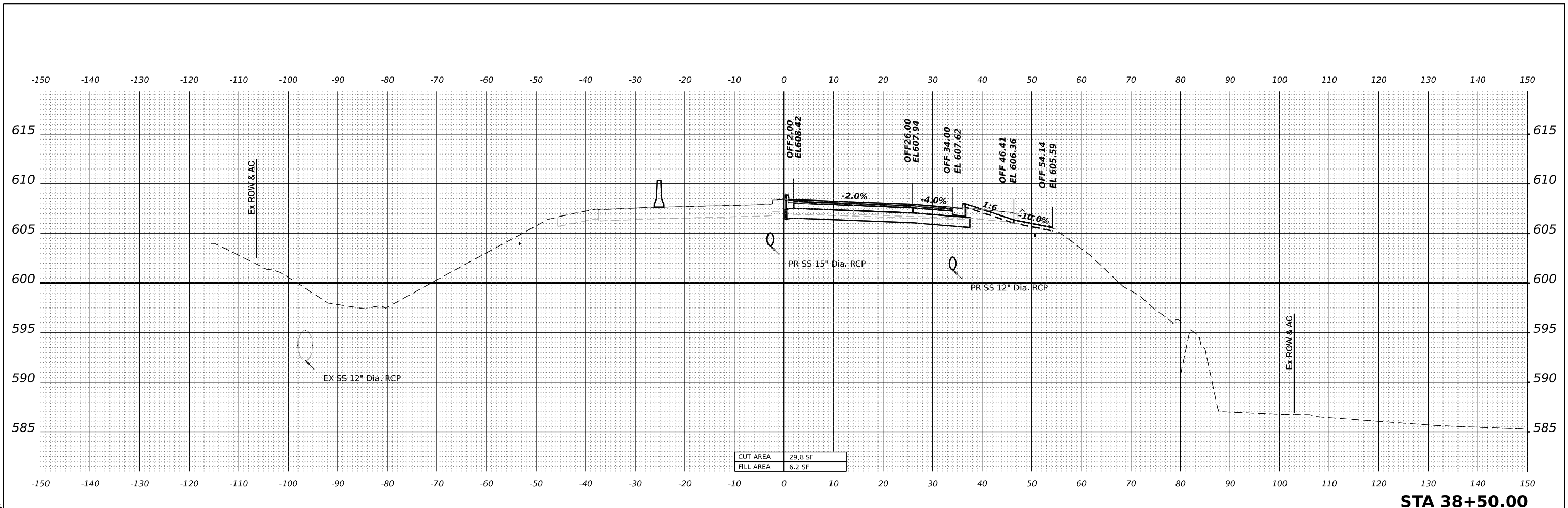
**CROSS SECTIONS STAGE 3
 CENTER ST**

USER NAME = USDJ744408	DESIGNED - KSD	REVISED -
PLOT SCALE = 0.16666685' / in.	DRAWN - KSD	REVISED -
PLOT DATE = 4/22/2025	CHECKED - MMA	REVISED -
	DATE - 4/25/2025	REVISED -

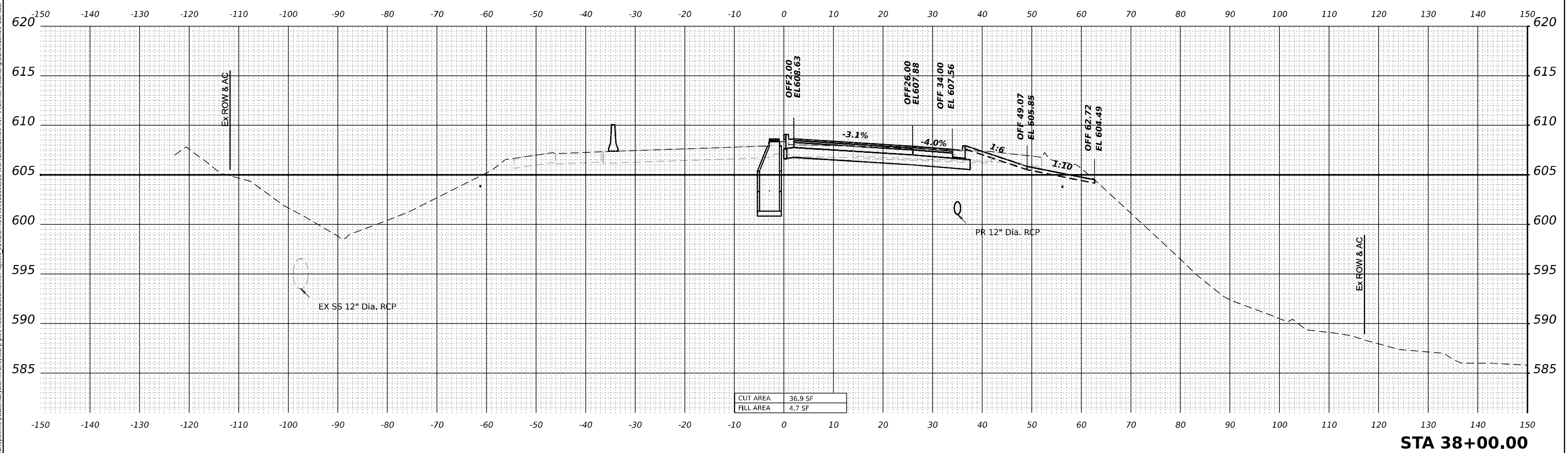
SCALE: HORIZ: 1"=10'
 VERT: 1"=5'

F.A.I. RTE.	SECTION	COUNTY	TOTAL SHEETS	SHEET NO.
80	FAI 80 21 INTERCHANGE	WILL	1209	957
ILLINOIS			CONTRACT NO. 62R22	
FED. AID PROJECT				





CUT AREA	29.8 SF
FILL AREA	6.2 SF



CUT AREA	36.9 SF
FILL AREA	4.7 SF

MODEL: CENTER - 38+00.00 [Sheet]
 FILE NAME: p:\trans\systems-pw\kentley.com\trans\scorp-pw\hosted\Documents\Projects_2018\CH01\401180022\03-WSP\CAD\62R22-INT-1_Center\Working\BU\0162R22-Corridor-Stage3.dgn



USER NAME = USDJ744408
 PLOT SCALE = 0.16666685' / in.
 PLOT DATE = 4/22/2025

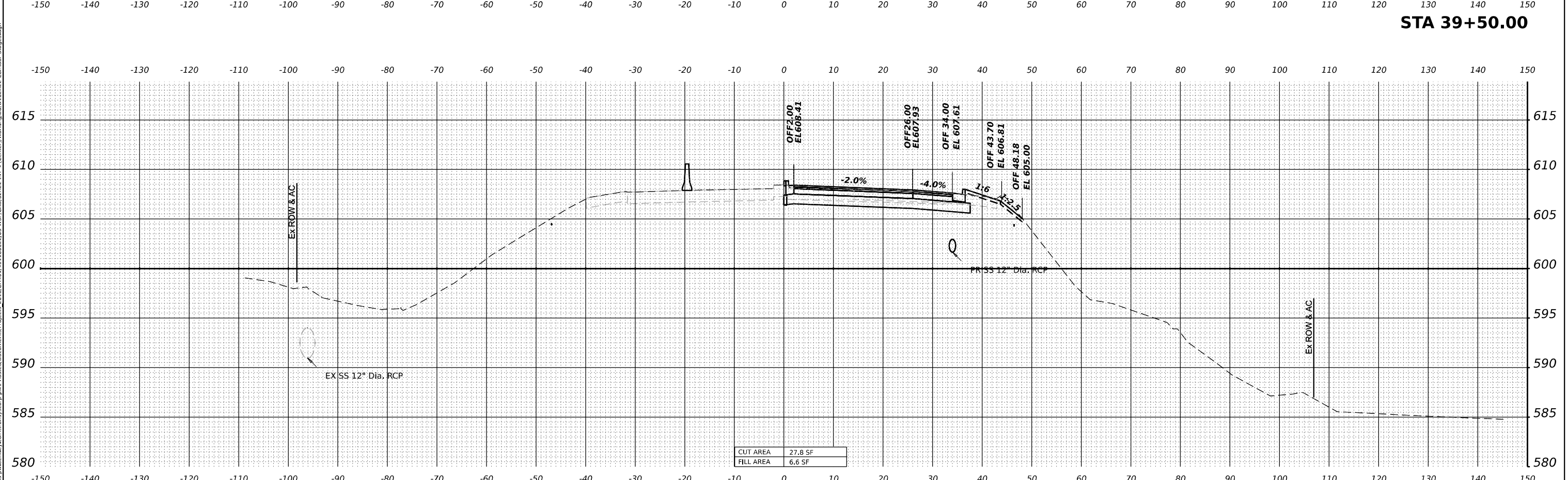
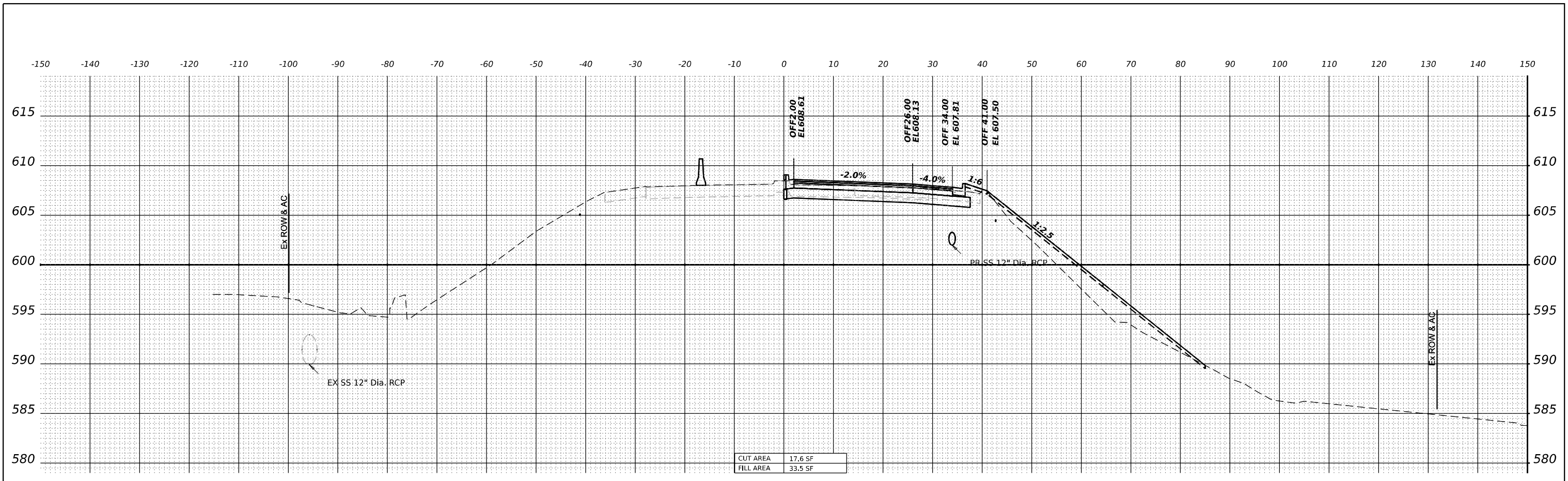
DESIGNED -	KSD	REVISED -	
DRAWN -	KSD	REVISED -	
CHECKED -	MMA	REVISED -	
DATE -	4/25/2025	REVISED -	

STATE OF ILLINOIS
DEPARTMENT OF TRANSPORTATION

CROSS SECTIONS STAGE 3
CENTER ST

SCALE: HORIZ: 1"=10'
 VERT: 1"=5'
 SHEET OF SHEETS STA. TO STA.

F.A.I. RTE.	SECTION	COUNTY	TOTAL SHEETS	SHEET NO.
80	FAI 80 21 INTERCHANGE	WILL	1209	958
CONTRACT NO. 62R22				
ILLINOIS		FED. AID PROJECT		



MODEL: CENTER - 39+00.00 [Sheet]
 FILE NAME: p:\transys\transys\corridor\transys\corridor\Documents\Projects_2018\CH401401180022\03-WSP\CAD\62R22-INT-1_Center\Working\BU1D16R22-Corridor-Stage3.dgn



USER NAME	= USDJ744408
PLOT SCALE	= 0.16666685' / in.
PLOT DATE	= 4/22/2025

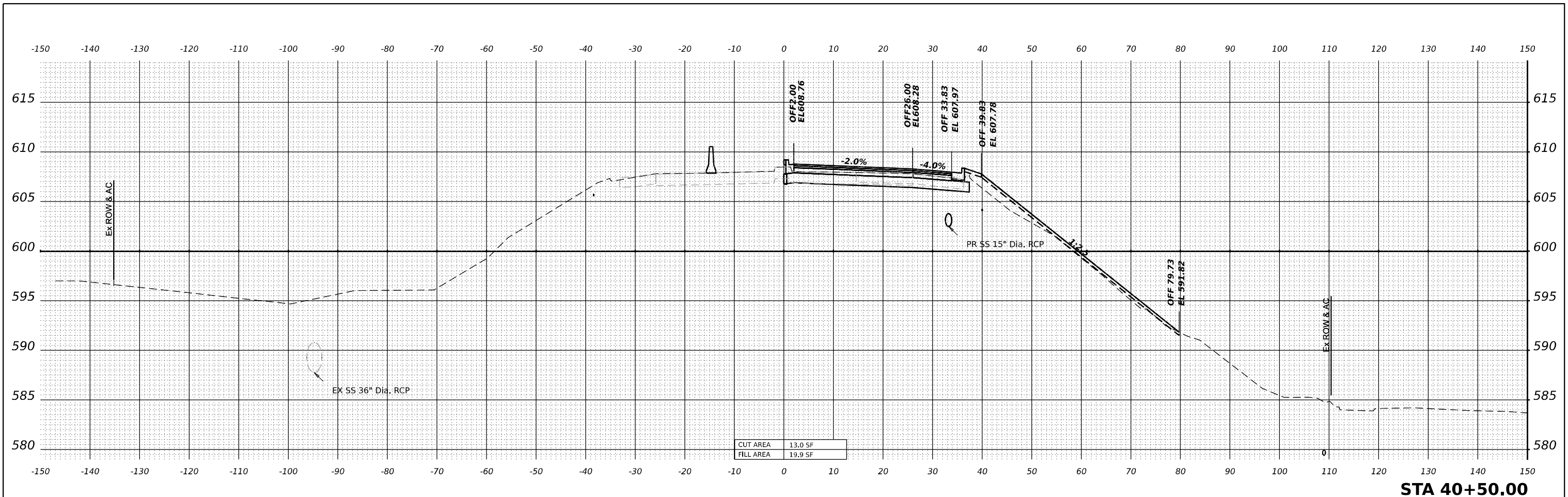
DESIGNED	- KSD	REVISED	-
DRAWN	- KSD	REVISED	-
CHECKED	- MMA	REVISED	-
DATE	- 4/25/2025	REVISED	-

STATE OF ILLINOIS
DEPARTMENT OF TRANSPORTATION

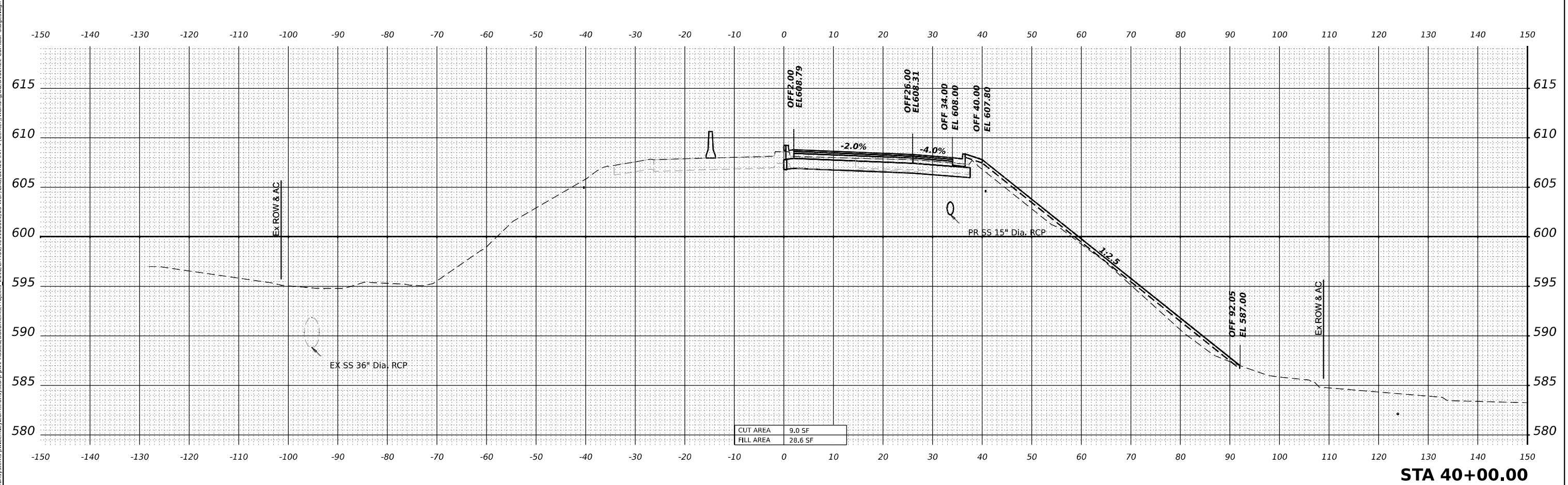
CROSS SECTIONS STAGE 3
CENTER ST

SCALE: HORIZ: 1"=10'
 VERT: 1"=5'
 SHEET OF SHEETS STA. TO STA.

F.A.I. RTE.	SECTION	COUNTY	TOTAL SHEETS	SHEET NO.
80	FAI 80 21 INTERCHANGE	WILL	1209	959
CONTRACT NO. 62R22				
ILLINOIS		FED. AID PROJECT		



STA 40+50.00



STA 40+00.00

MODEL: CENTER - 40+00.00 [Sheet]
 FILE NAME: p:\trans\systems-pw\identfy.com\trans\scorp-pw\hosted\Documents\Projects_2018\CH401401180022\03-WSP\CAD\62R22-INT-4_Center\Working\BU\0162R22-Corridor-Stage3.dgn



USER NAME = USDJ744408
 DESIGNED - KSD
 DRAWN - KSD
 CHECKED - MMA
 DATE - 4/25/2025
 PLOT SCALE = 0.16666685' / in.
 PLOT DATE = 4/22/2025

DESIGNED - KSD
 DRAWN - KSD
 CHECKED - MMA
 DATE - 4/25/2025
 REVISED -
 REVISED -
 REVISED -
 REVISED -

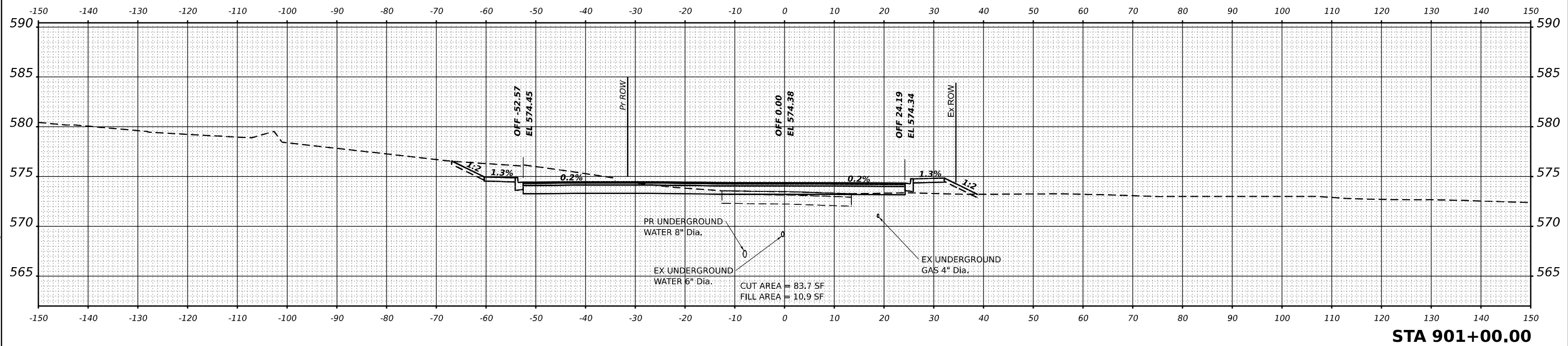
STATE OF ILLINOIS
DEPARTMENT OF TRANSPORTATION

CROSS SECTIONS STAGE 3
CENTER ST

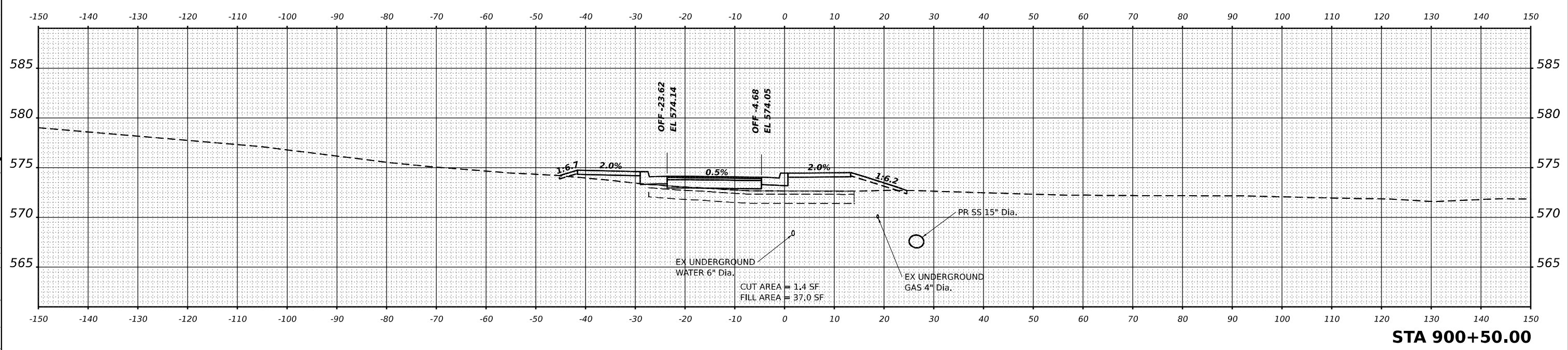
SCALE: HORIZ: 1"=10'
 VERT: 1"=5'
 SHEET OF SHEETS STA. TO STA.

F.A.I. RTE.	SECTION	COUNTY	TOTAL SHEETS	SHEET NO.
80	FAI 80 21 INTERCHANGE	WILL	1209	960
CONTRACT NO. 62R22				
ILLINOIS		FED. AID PROJECT		


MODEL: ILLINOIS_PCL1 - 900+50.00 (Sheet)
 FILE NAME: p:\projects\trans\comp\p\w\checked\Documents\Projects_2018\C401401180022\03-WSP\CAD\B2R22-INT-4\Center\Sheet\Civil\B2R22-INT-4-ILIllinoisStreet.dgn



STA 901+00.00



STA 900+50.00



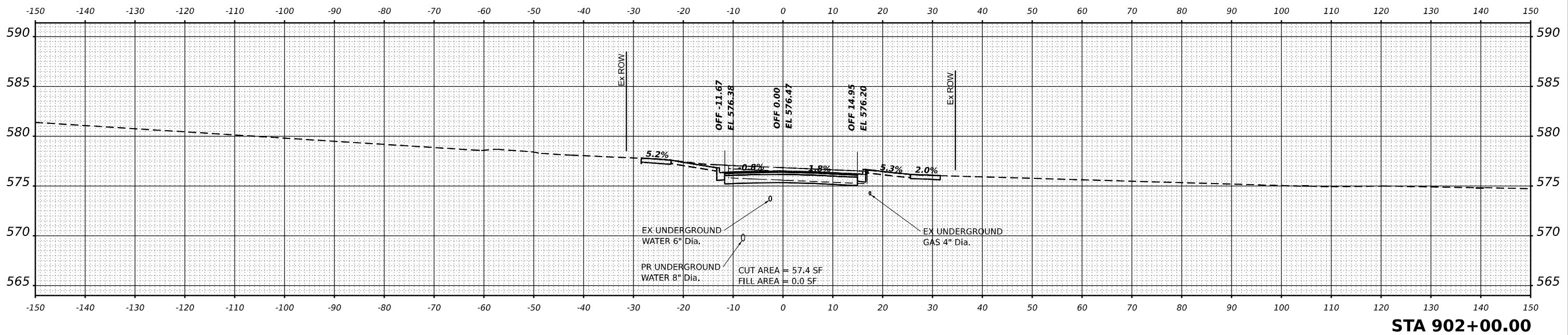
USER NAME = USDJ744408	DESIGNED - AD	REVISED -
PLOT SCALE = 0.16666633 1/16 in.	DRAWN - AD	REVISED -
PLOT DATE = 4/22/2025	CHECKED - KSD	REVISED -
	DATE - 4/25/2025	REVISED -

**STATE OF ILLINOIS
 DEPARTMENT OF TRANSPORTATION**

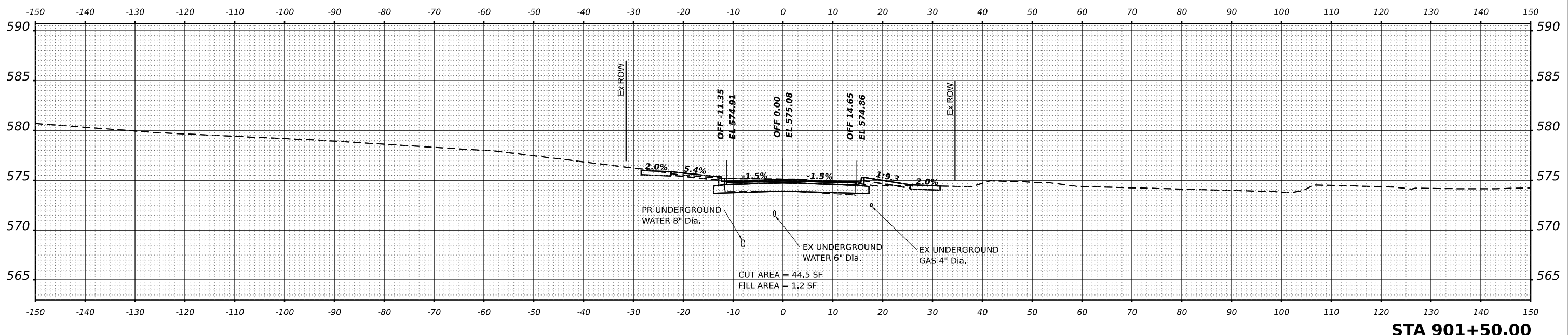
**CROSS SECTIONS STAGE 3
 ILLINOIS STREET**
 SCALE: HORIZ: 1"=10' VERT: 1"=5'
 SHEET 1 OF 3 SHEETS STA. TO STA.

F.A.I. RTE.	SECTION	COUNTY	TOTAL SHEETS	SHEET NO.
80	FAI 80 21 INTERCHANGE	WILL	1209	961
CONTRACT NO. 62R22			ILLINOIS FED. AID PROJECT	

MODEL: ILLINOIS_PCL1 - 901+50.00 (Sheet)
 FILE NAME: p:\projects\transp\comp\p1\checked\Documents\Projects_2018\CI-401\401.180022\03-MS\CAD\62R22-INT-4\Center\Streets\Civil\02\62R22-ehb\XIllinoisStreet.dgn



STA 902+00.00



STA 901+50.00



WSP USA Inc.
 30 N. LASALLE STREET
 SUITE 4200
 CHICAGO, IL 60602
 TEL: (312) 782-8150

USER NAME = USDJ744408	DESIGNED - AD	REVISED -
	DRAWN - AD	REVISED -
PLOT SCALE = 0.16666633 1/ in.	CHECKED - KSD	REVISED -
PLOT DATE = 4/22/2025	DATE - 4/25/2025	REVISED -

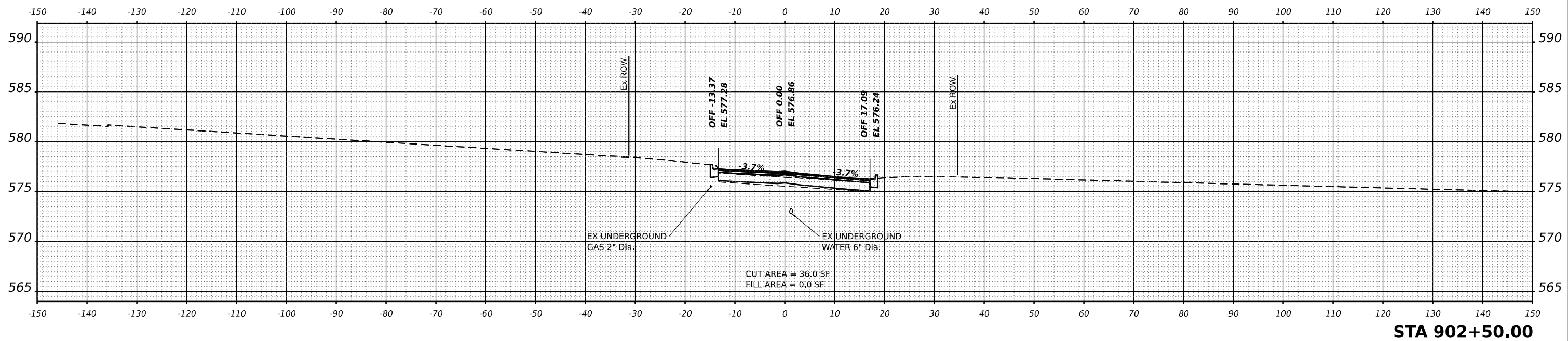
**STATE OF ILLINOIS
 DEPARTMENT OF TRANSPORTATION**

**CROSS SECTIONS STAGE 3
 ILLINOIS STREET**

SCALE: HORIZ: 1"=10'
 VERT: 1"=5'
 SHEET 2 OF 3 SHEETS STA. TO STA.

F.A.I. RTE.	SECTION	COUNTY	TOTAL SHEETS	SHEET NO.
80	FAI 80 21 INTERCHANGE	WILL	1209	962
			CONTRACT NO. 62R22	
		ILLINOIS	FED. AID PROJECT	

MODEL: ILLINOIS_PCL1 - 902+50.00.1 (Sheet)
 FILE NAME: p:\projects\2025\illinois\stage3\CrossSections\stage3\CrossSections.dgn



WSP USA Inc.
 30 N. LASALLE STREET
 SUITE 4200
 CHICAGO, IL 60602
 TEL: (312) 782-8150

USER NAME = USDJ744408	DESIGNED - AD	REVISED -
	DRAWN - AD	REVISED -
PLOT SCALE = 0.16666633 1/ in.	CHECKED - KSD	REVISED -
PLOT DATE = 4/22/2025	DATE - 4/25/2025	REVISED -

**STATE OF ILLINOIS
 DEPARTMENT OF TRANSPORTATION**

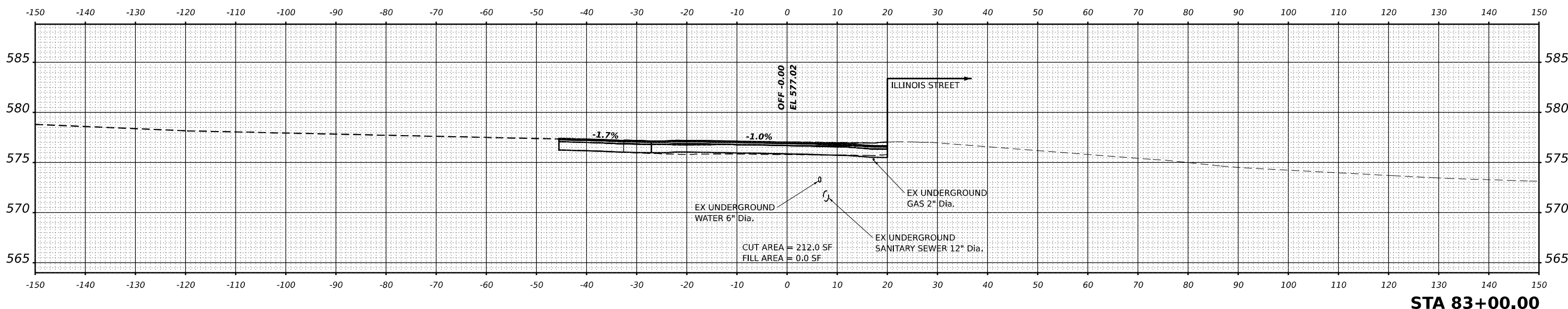
**CROSS SECTIONS STAGE 3
 ILLINOIS STREET**

SCALE: HORIZ: 1"=10'
 VERT: 1"=5'

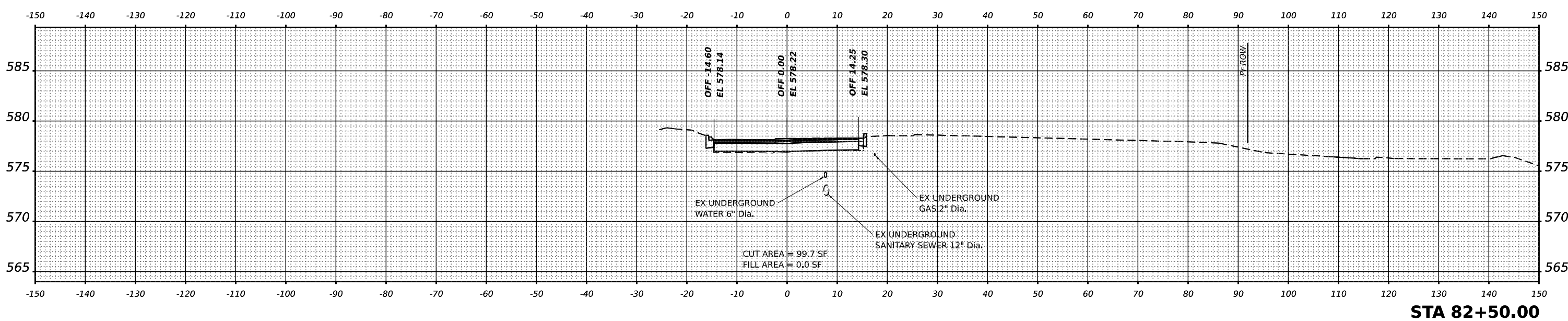
SHEET 3 OF 3 SHEETS STA. TO STA.

F.A.I. RTE.	SECTION	COUNTY	TOTAL SHEETS	SHEET NO.
80	FAI 80 21 INTERCHANGE	WILL	1209	963
CONTRACT NO. 62R22				
ILLINOIS FED. AID PROJECT				

MODEL: Jasper_P\CL1-82+50.00 (Sheet)
 FILE NAME: p:\projects\transportation\Jasper\Documents\Projects_2018\CH401\401_80022\03\WSP\CAD\82R22-INT-4 (Center)\Sheet\Civil\82R22-ehb\JasperStreets.dgn



STA 83+00.00



STA 82+50.00



USER NAME = USDJ744408
 PLOT SCALE = 0.16666633 1/ in.
 PLOT DATE = 4/22/2025

DESIGNED - AD
 DRAWN - AD
 CHECKED - KSD
 DATE - 4/25/2025

REVISED -
 REVISED -
 REVISED -
 REVISED -

**STATE OF ILLINOIS
 DEPARTMENT OF TRANSPORTATION**

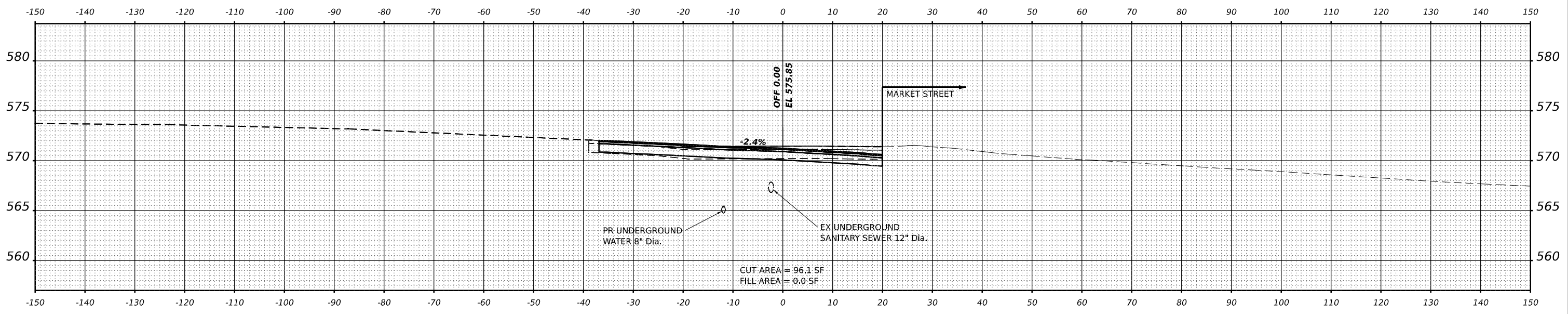
**CROSS SECTIONS STAGE 3
 JASPER STREET**

SCALE: HORIZ: 1"=10'
 VERT: 1"=5'
 SHEET 1 OF 4 SHEETS STA. TO STA.

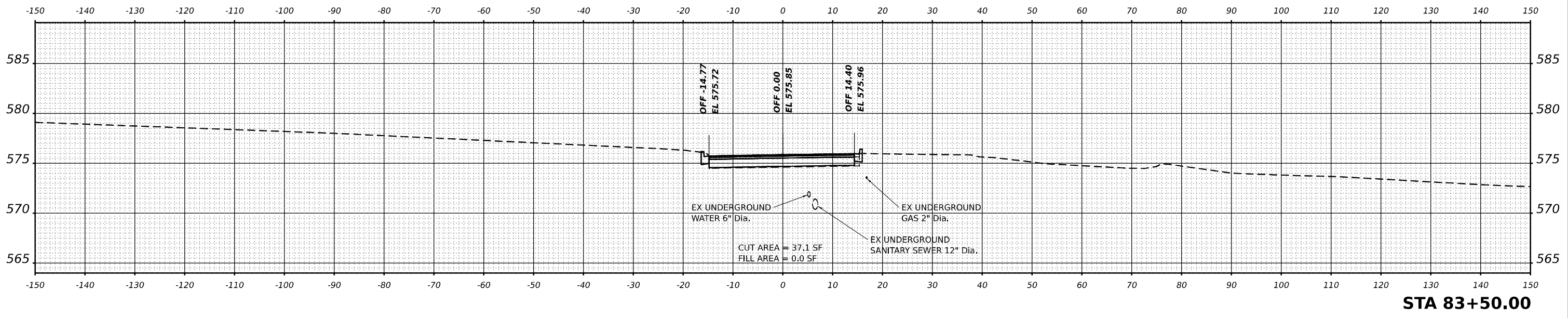
F.A.I. RTE.	SECTION	COUNTY	TOTAL SHEETS	SHEET NO.
80	FAI 80 21 INTERCHANGE	WILL	1209	964
CONTRACT NO. 62R22				

ILLINOIS FED. AID PROJECT

MODEL: Jasper_P\CL1-83+50.00 (Sheet)
 FILE NAME: p:\projects\transportation\jasp\checked\Documents\Projects_2018\CH401401180022\03-WSP\CAD\822\2-INT-4 (Center)\Streets\Civil\01822-ehb\5-JasperStreet.dgn



STA 86+50.00



STA 83+50.00



USER NAME = USDJ744408
 DESIGNED - AD
 DRAWN - AD
 CHECKED - KSD
 DATE - 4/25/2025
 PLOT SCALE = 0.16666633 1/ in.
 PLOT DATE = 4/22/2025

DESIGNED - AD
 DRAWN - AD
 CHECKED - KSD
 DATE - 4/25/2025
 REVISED -
 REVISED -
 REVISED -
 REVISED -

STATE OF ILLINOIS
DEPARTMENT OF TRANSPORTATION

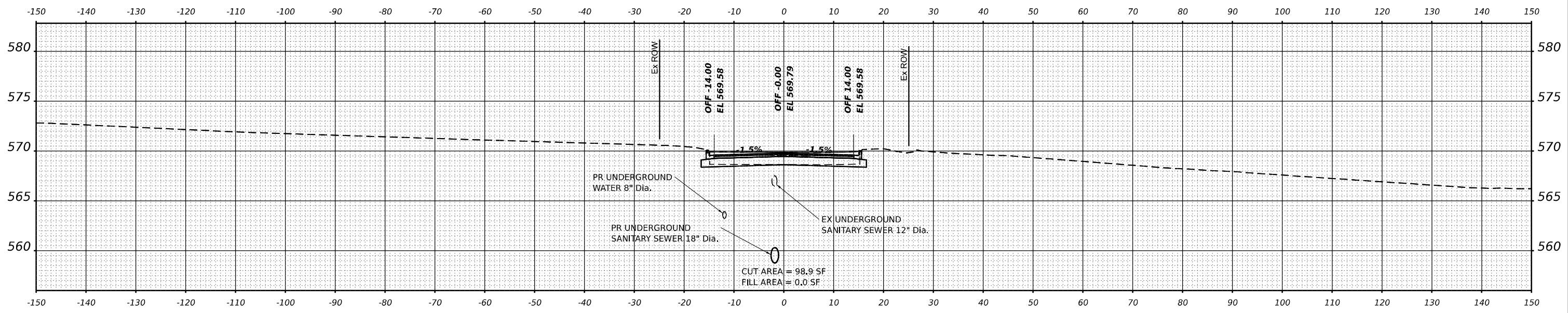
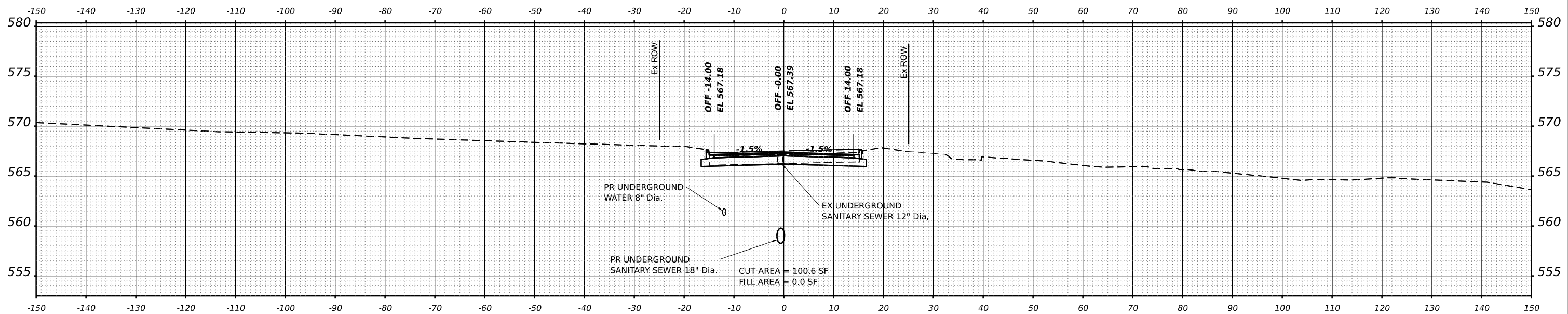
CROSS SECTIONS STAGE 3
JASPER STREET

SCALE: HORIZ: 1"=10'
 VERT: 1"=5'
 SHEET 2 OF 4 SHEETS STA. TO STA.

F.A.I. RTE.	SECTION	COUNTY	TOTAL SHEETS	SHEET NO.
80	FAI 80 21 INTERCHANGE	WILL	1209	965
CONTRACT NO. 62R22				

ILLINOIS FED. AID PROJECT

MODEL: Jasper_P\CL1-87+00.00 (Sheet)
 FILE NAME: p:\projects\transportation\jaspers\stage3\CrossSections\Stage3\CrossSections.dgn



USER NAME = USDJ744408
 PLOT SCALE = 0.16666633 1/16 in.
 PLOT DATE = 4/22/2025

DESIGNED - AD	REVISED -
DRAWN - AD	REVISED -
CHECKED - KSD	REVISED -
DATE - 4/25/2025	REVISED -

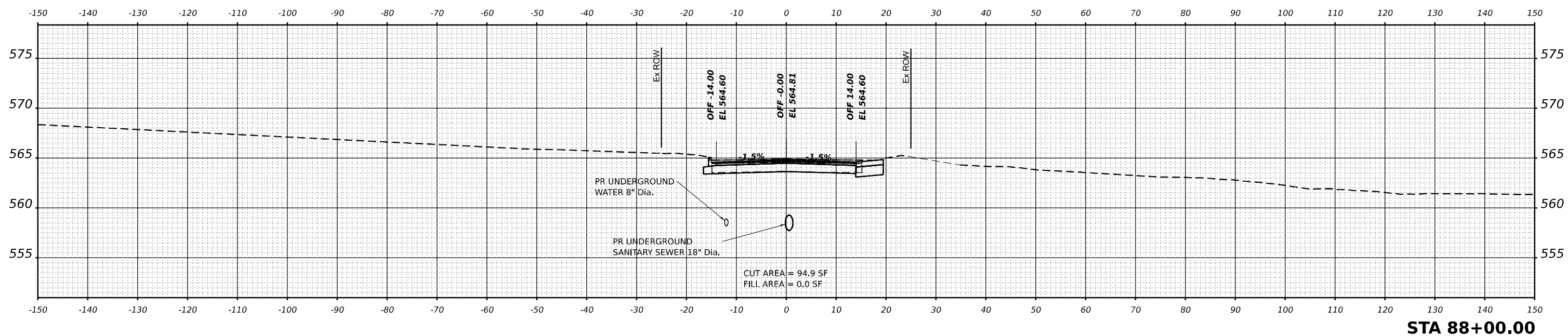
STATE OF ILLINOIS
DEPARTMENT OF TRANSPORTATION

CROSS SECTIONS STAGE 3
JASPER STREET

SCALE: HORIZ: 1"=10'
 VERT: 1"=5'
 SHEET 3 OF 4 SHEETS STA. TO STA.

F.A.I. RTE.	SECTION	COUNTY	TOTAL SHEETS	SHEET NO.
80	FAI 80 21 INTERCHANGE	WILL	1209	966
			CONTRACT NO. 62R22	
		ILLINOIS	FED. AID PROJECT	

MODEL: Jasper_P\CL1-88+00.00 (Sheet)
 FILE NAME: p:\projects\transportation\jasper\jaspersheet.dgn



STA 88+00.00



USER NAME = USDJ744408	DESIGNED - AD	REVISED -
	DRAWN - AD	REVISED -
PLOT SCALE = 0.16666633 1/ in.	CHECKED - KSD	REVISED -
PLOT DATE = 4/22/2025	DATE - 4/25/2025	REVISED -

**STATE OF ILLINOIS
 DEPARTMENT OF TRANSPORTATION**

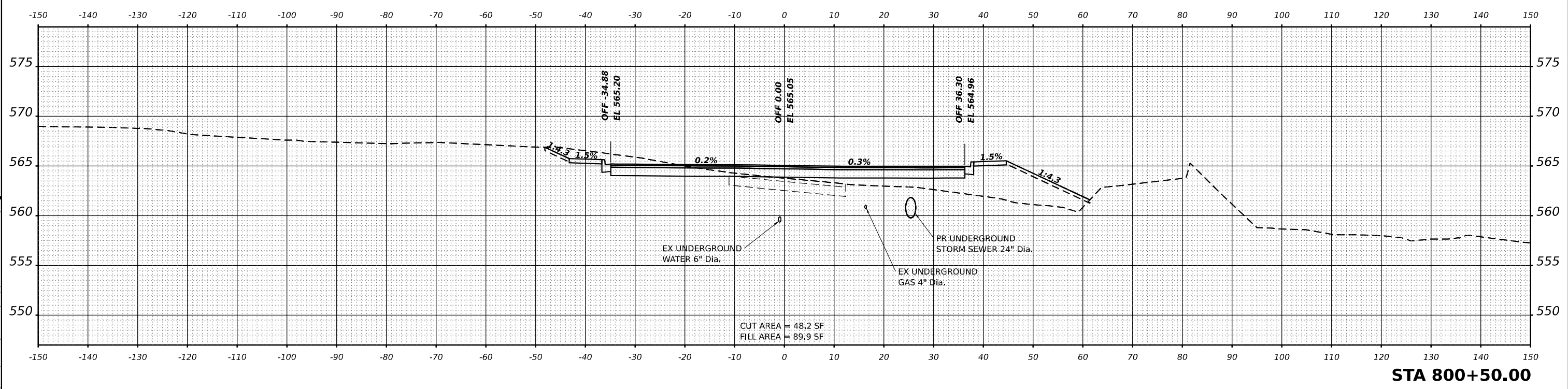
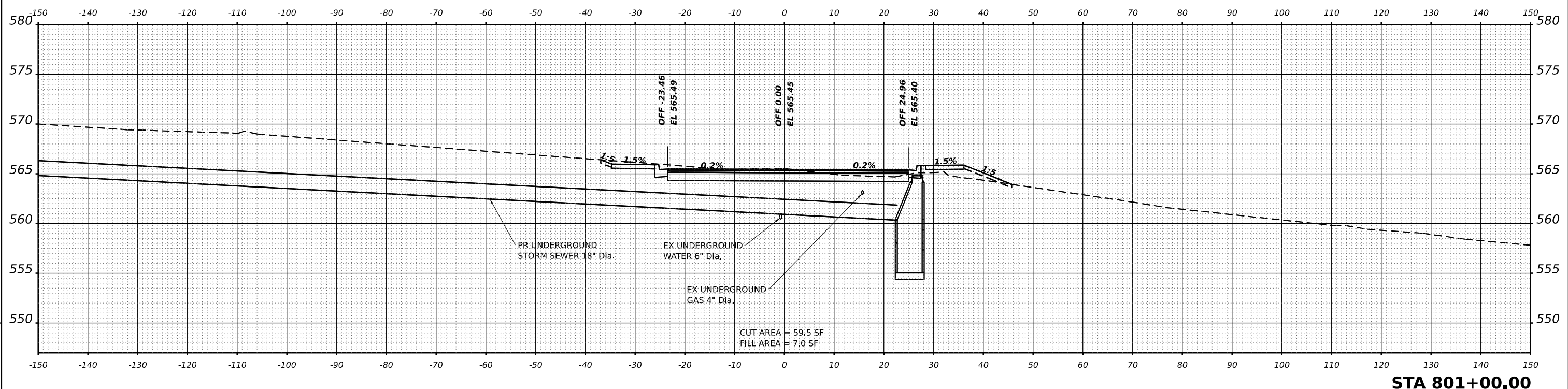
**CROSS SECTIONS STAGE 3
 JASPER STREET**

SCALE: HORIZ: 1"=10'
 VERT: 1"=5'
 SHEET 4 OF 4 SHEETS STA. TO STA.

F.A.I. RTE.	SECTION	COUNTY	TOTAL SHEETS	SHEET NO.
80	FAI 80 21 INTERCHANGE	WILL	1209	967
CONTRACT NO. 62R22				

ILLINOIS FED. AID PROJECT

MODEL: MARKET_PCL1 - 800+50.00 (Sheet)
 FILE NAME: p:\projects\transportation\p111\Drawings\MarketStreet.dgn



WSP
 WSP USA Inc.
 30 N. LASALLE STREET
 SUITE 4200
 CHICAGO, IL 60602
 TEL: (312) 782-8150

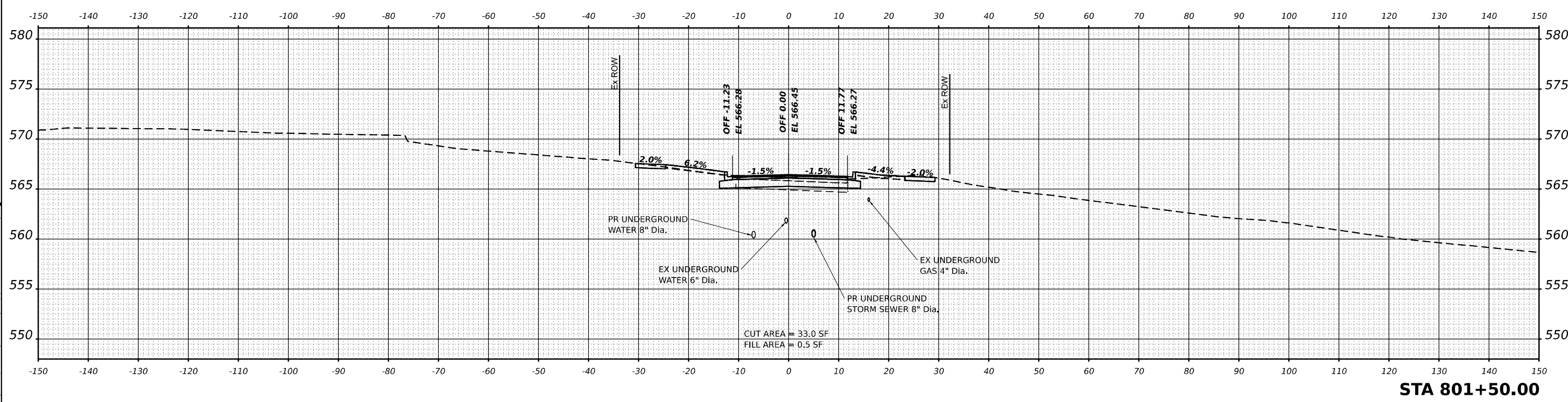
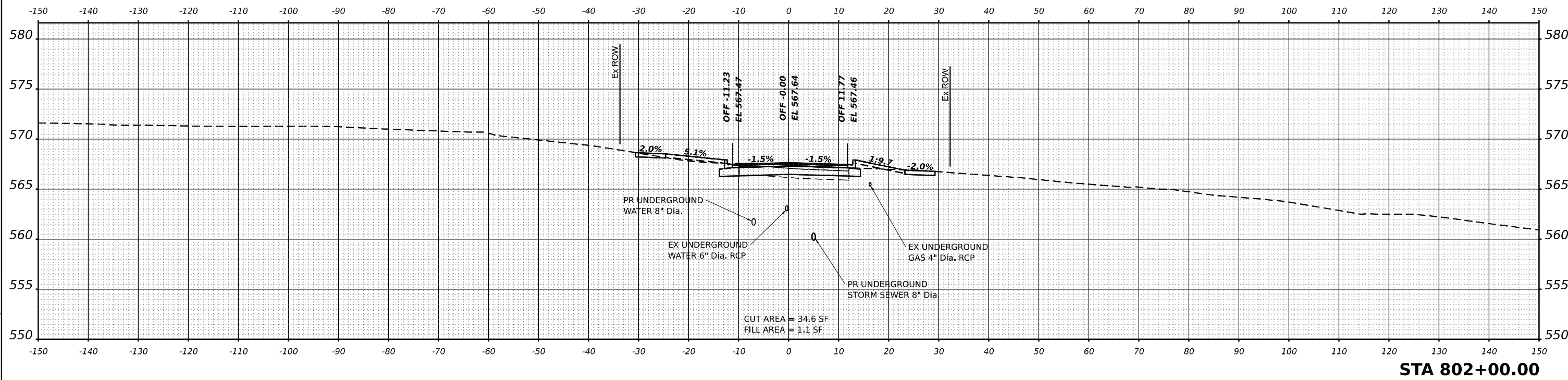
USER NAME = US0J744408	DESIGNED - AD	REVISED -
PLOT SCALE = 0.16666633 1/16 in.	DRAWN - AD	REVISED -
PLOT DATE = 4/22/2025	CHECKED - KSD	REVISED -
	DATE - 4/25/2025	REVISED -

**STATE OF ILLINOIS
 DEPARTMENT OF TRANSPORTATION**

**CROSS SECTIONS STAGE 3
 MARKET STREET**
 SCALE: HORIZ: 1"=10'
 VERT: 1"=5'
 SHEET 1 OF 4 SHEETS STA. TO STA.

F.A.I. RTE.	SECTION	COUNTY	TOTAL SHEETS	SHEET NO.
80	FAI 80 21 INTERCHANGE	WILL	1209	968
			CONTRACT NO. 62R22	
		ILLINOIS	FED. AID PROJECT	

MODEL: MARKET_PCL1 - 801+50.00 (Sheet)
 FILE NAME: p:\trans\comp\p1\Drawings\Documents\Projects_2018\C401401180022\03\WSP\CAD\822\NT-4\Center\Sheet\Civil\02\822-ehh\822-MarketStreet.dgn



WSP USA Inc.
 30 N. LASALLE STREET
 SUITE 4200
 CHICAGO, IL 60602
 TEL: (312) 782-8150

USER NAME = USDJ744408	DESIGNED - AD	REVISED -
PLOT SCALE = 0.16666633 1/ in.	DRAWN - AD	REVISED -
PLOT DATE = 4/22/2025	CHECKED - KSD	REVISED -
	DATE - 4/25/2025	REVISED -

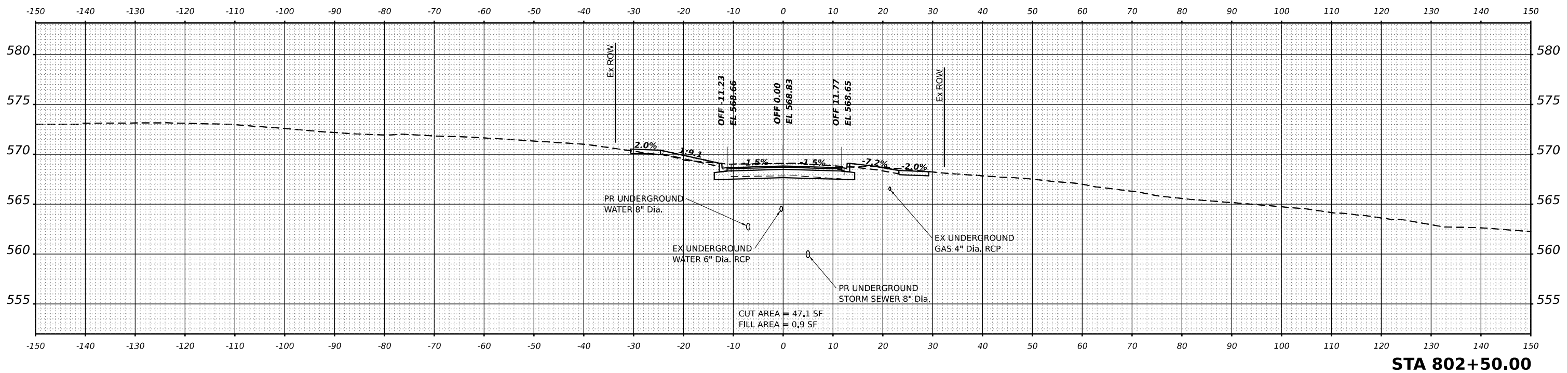
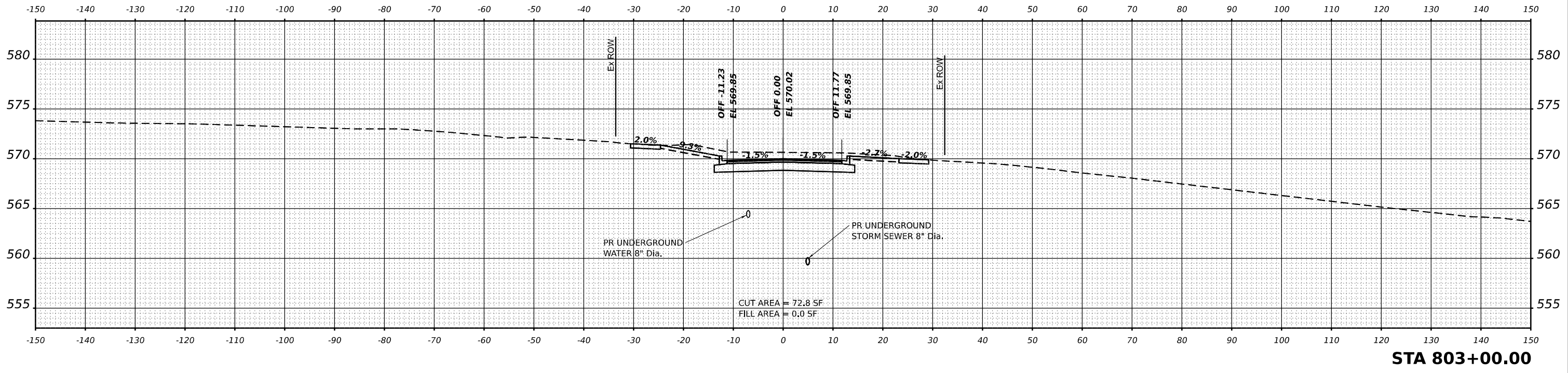
STATE OF ILLINOIS
DEPARTMENT OF TRANSPORTATION

CROSS SECTIONS STAGE 3
MARKET STREET

SCALE: HORIZ: 1"=10'
 VERT: 1"=5'
 SHEET 2 OF 4 SHEETS STA. TO STA.

F.A.I. RTE.	SECTION	COUNTY	TOTAL SHEETS	SHEET NO.
80	FAI 80 21 INTERCHANGE	WILL	1209	969
			CONTRACT NO. 62R22	
		ILLINOIS	FED. AID PROJECT	

MODEL: MARKET_P\CL1 - 802+50.00 (Sheet)
 FILE NAME: p:\projects\trans\comp\p14\cadd\Drawings\Drawings\Projects_2018\C401\401180022\03-SP\CAD\82R22-INT-4\Center\Sheet\Civil\02R22-shhs-MarketStreet.dgn



WSP USA Inc.
 30 N. LASALLE STREET
 SUITE 4200
 CHICAGO, IL 60602
 TEL: (312) 782-8150

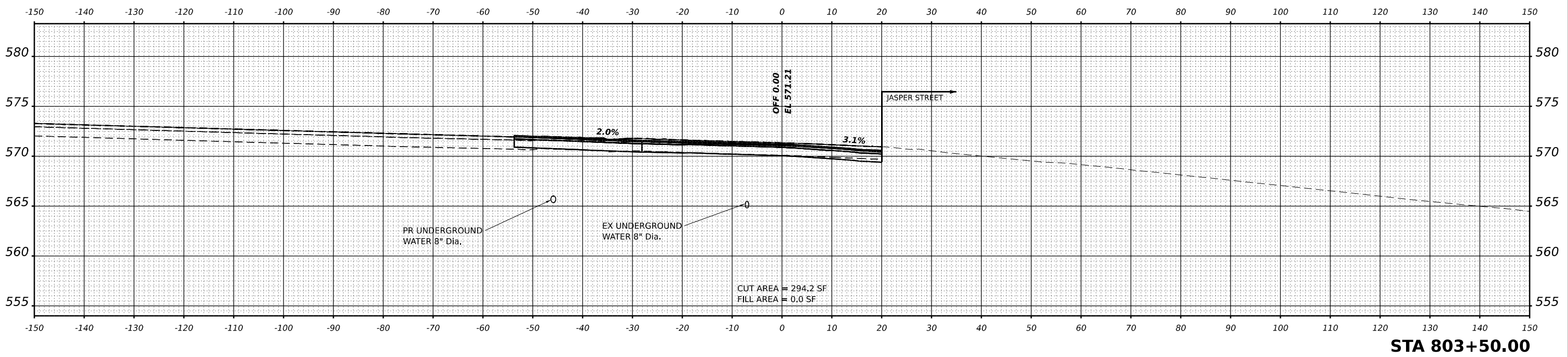
USER NAME = USDJ744408	DESIGNED - AD	REVISED -
	DRAWN - AD	REVISED -
PLOT SCALE = 0.16666633 1/ in.	CHECKED - KSD	REVISED -
PLOT DATE = 4/22/2025	DATE - 4/25/2025	REVISED -

STATE OF ILLINOIS
DEPARTMENT OF TRANSPORTATION

CROSS SECTIONS STAGE 3
MARKET STREET
 SCALE: HORIZ: 1"=10'
 VERT: 1"=5'
 SHEET 3 OF 4 SHEETS STA. TO STA.

F.A.I. RTE.	SECTION	COUNTY	TOTAL SHEETS	SHEET NO.
80	FAI 80 21 INTERCHANGE	WILL	1209	970
			CONTRACT NO. 62R22	
		ILLINOIS	FED. AID PROJECT	

MODEL: MARKET_DPCL1 - 803+50.00 (Sheet)
 FILE NAME: p:\projects\transportation\62R22\Drawings\MarketStreet.dgn



WSP USA Inc.
 30 N. LASALLE STREET
 SUITE 4200
 CHICAGO, IL 60602
 TEL: (312) 782-8150

USER NAME = USDJ744408	DESIGNED - AD	REVISED -
	DRAWN - AD	REVISED -
PLOT SCALE = 0.16666633 1/ in.	CHECKED - KSD	REVISED -
PLOT DATE = 4/22/2025	DATE - 4/25/2025	REVISED -

**STATE OF ILLINOIS
 DEPARTMENT OF TRANSPORTATION**

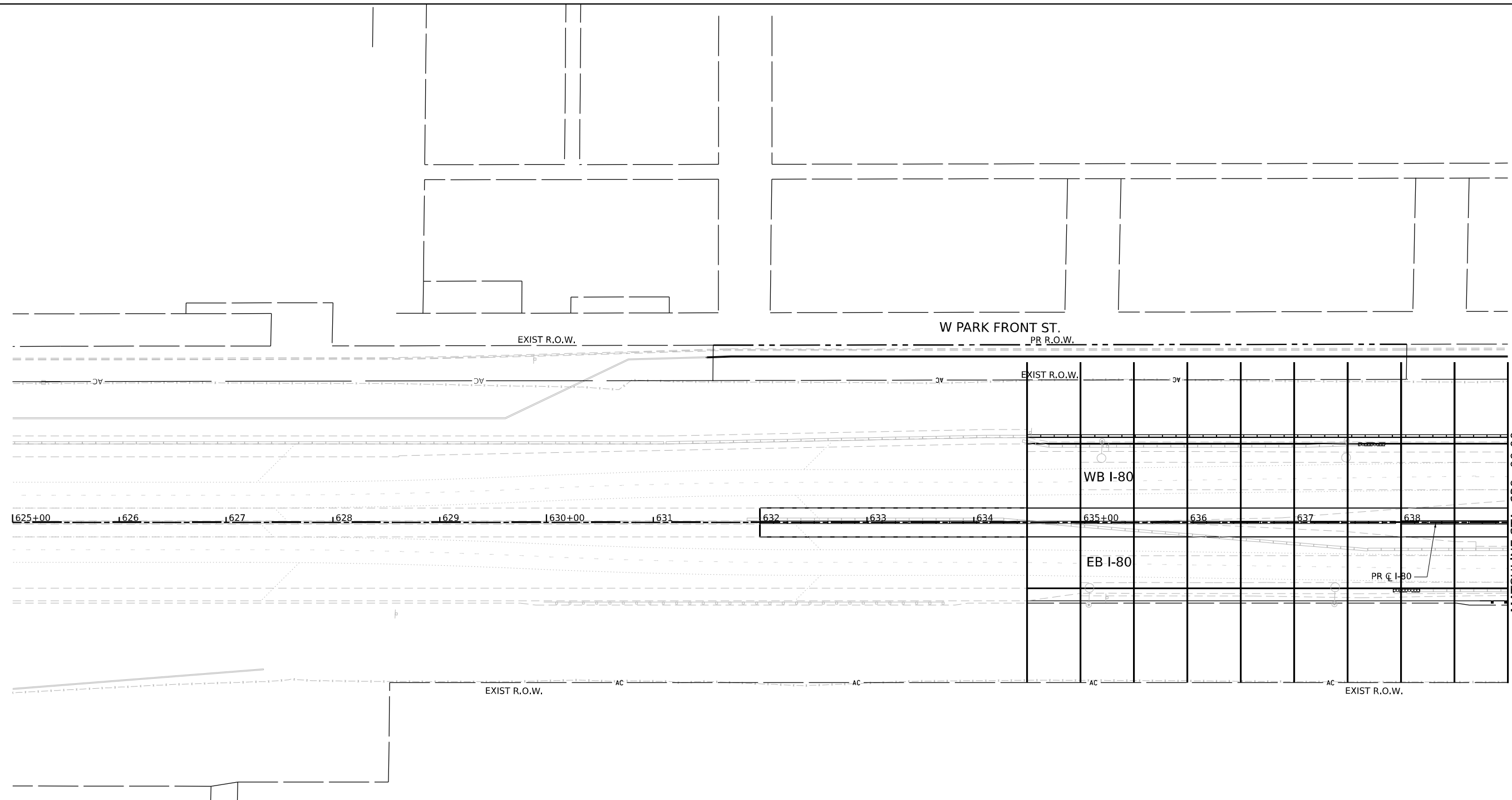
**CROSS SECTIONS STAGE 3
 MARKET STREET**

SCALE: HORIZ: 1"=10'
 VERT: 1"=5'

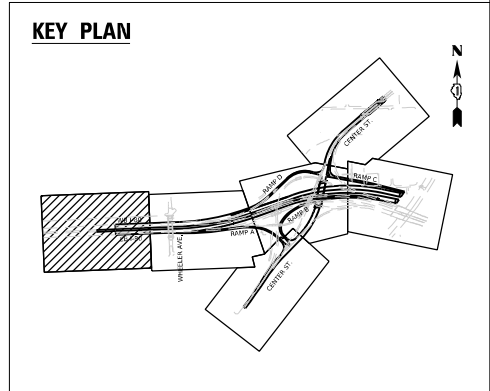
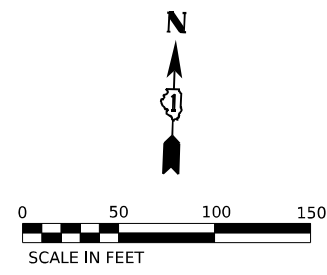
SHEET 4 OF 4 SHEETS STA. TO STA.

F.A.I. RTE.	SECTION	COUNTY	TOTAL SHEETS	SHEET NO.
80	FAI 80 21 INTERCHANGE	WILL	1209	971
			CONTRACT NO. 62R22	
		ILLINOIS	FED. AID PROJECT	

Model: Default
 File Name: p:\transys\transys\ppl\hatched\Documents\Projects_2018\C40140118002703-WSP\CAD\62R22-INT-4\Center\WorkByBU\US index\stage_3B\0162R22-ah-XSIndex3B-1.dgn



PATTERN LINES LEGEND	
	I-80
	RAMP A
	RAMP B
	RAMP C
	RAMP D
	CENTER ST



USER NAME = USDJ744408	DESIGNED - BU	REVISED -
PLOT SCALE = 100,000' / in.	DRAWN - DJ	REVISED -
PLOT DATE = 4/22/2025	CHECKED - KD	REVISED -
	DATE - 4/25/2025	REVISED -

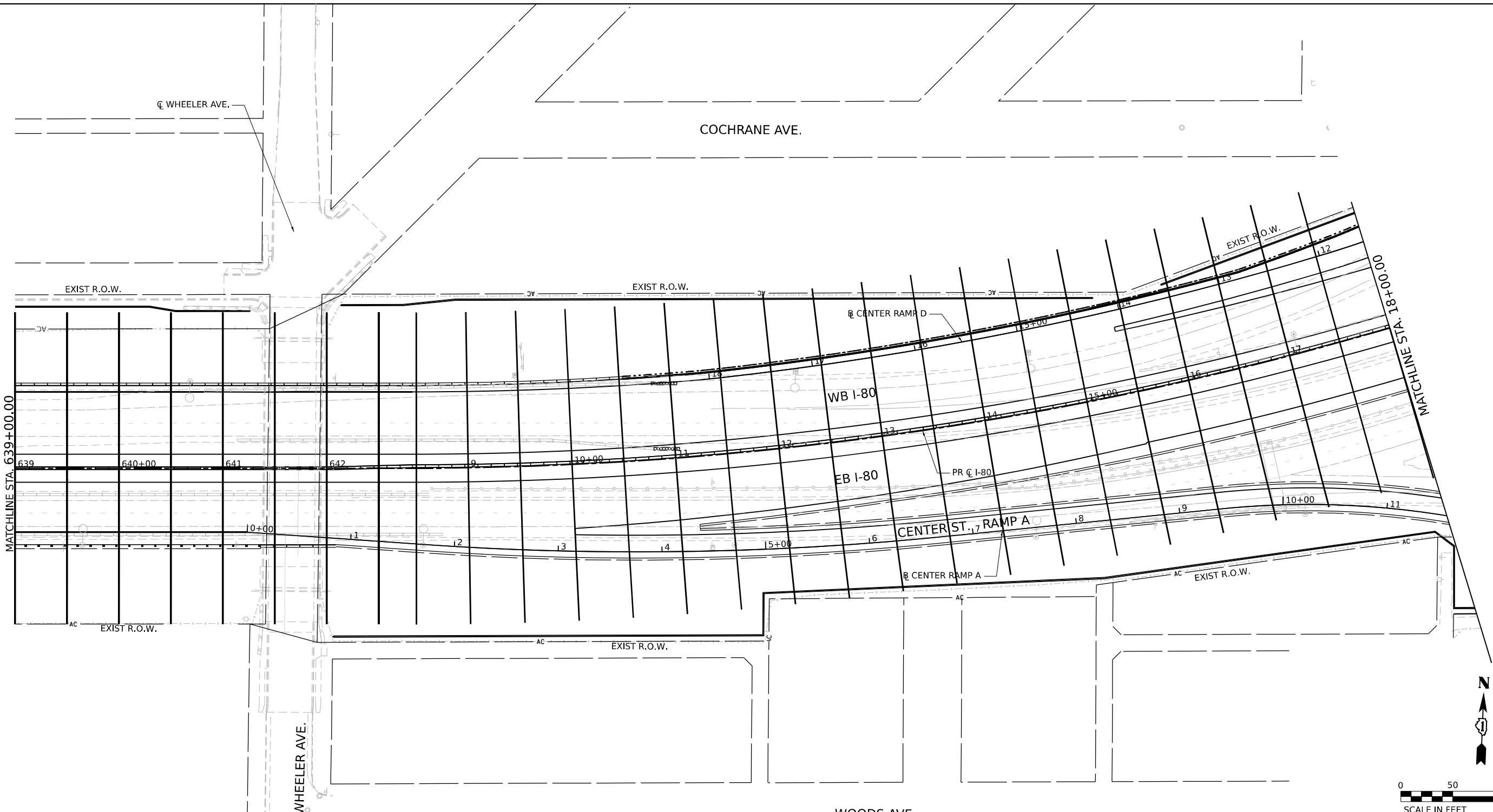
STATE OF ILLINOIS
DEPARTMENT OF TRANSPORTATION

CROSS SECTION OVERVIEW PLAN
STAGE 3B

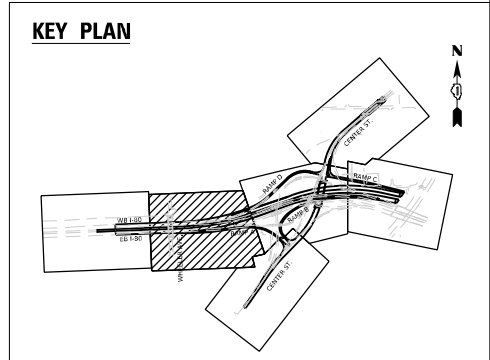
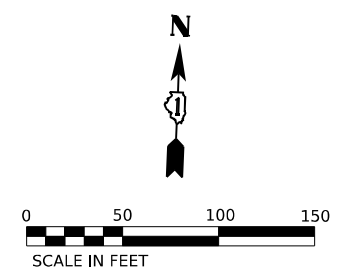
SCALE: 1"=50" SHEET OF SHEETS STA. 625+00 TO STA. 639+00

F.A.I. RTE.	SECTION	COUNTY	TOTAL SHEETS	SHEET NO.
80	FAI 80 21 INTERCHANGE	WILL	1209	972
CONTRACT NO. 62R22				
ILLINOIS FED. AID PROJECT				

MODEL: D:\default\...
 FILE NAME: ...
 PROJECT: ...
 USER: ...
 DATE: ...



PATTERN LINES LEGEND	
	I-80
	RAMP A
	RAMP B
	RAMP C
	RAMP D
	CENTER ST



WSP USA INC.
 30 N. LASALLE STREET
 SUITE 4200
 CHICAGO, IL 60602
 TEL: (312) 782-8150

USER NAME = USDJ744408	DESIGNED - BU	REVISED -
PLOT SCALE = 100,000' / in.	DRAWN - DJ	REVISED -
PLOT DATE = 4/22/2025	CHECKED - KD	REVISED -
	DATE - 4/25/2025	REVISED -

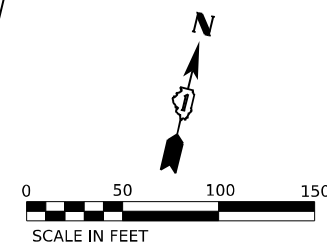
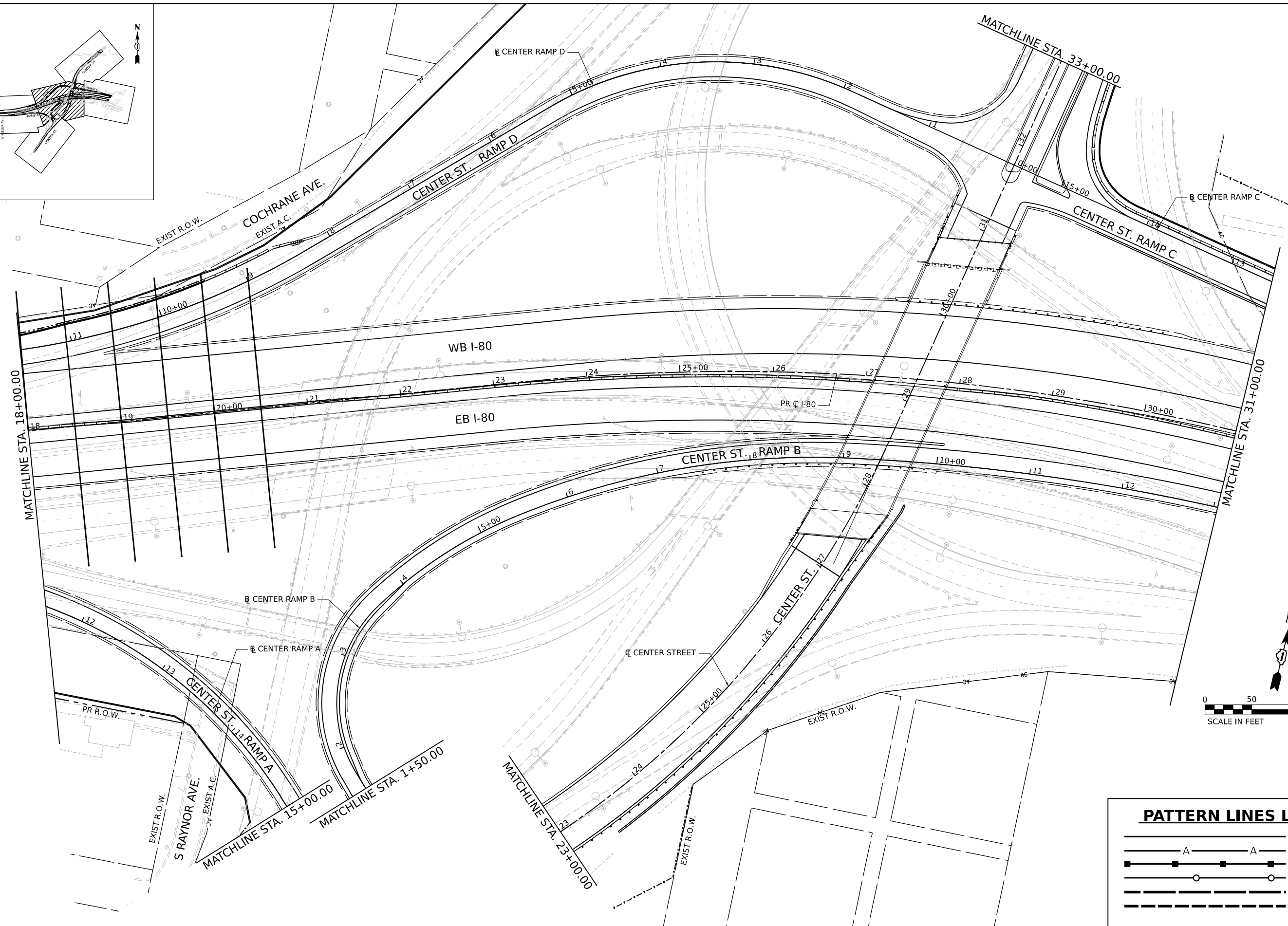
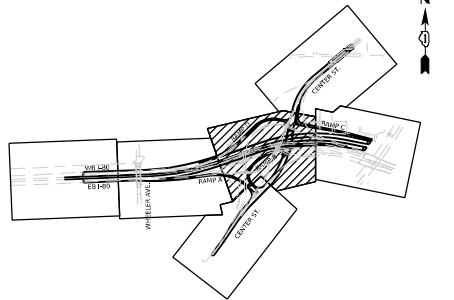
STATE OF ILLINOIS
DEPARTMENT OF TRANSPORTATION

CROSS SECTION OVERVIEW PLAN
STAGE 3B

SCALE: 1"=50' SHEET OF SHEETS STA. 639+00 TO STA. 18+00

F.A.I. RTE.	SECTION	COUNTY	TOTAL SHEETS	SHEET NO.
80	FAI 80 21 INTERCHANGE	WILL	1209	973
CONTRACT NO. 62R22				
ILLINOIS FED. AID PROJECT				

KEY PLAN



PATTERN LINES LEGEND

	I-80
	RAMP A
	RAMP B
	RAMP C
	RAMP D
	CENTER ST

MODEL: D:\default\...
 FILE NAME: p:\transys\transys\ppl\hatched\Documents\projects_2018\C40140118002703-WSP\CAD\62R22-INT-4\Cen\Work\BU\US_Index\stage_3B\01\62R22-shs-XSIndex3B-3.dgn



USER NAME = USDJ744408	DESIGNED - BU	REVISED -
DRAWN - DJ	REVISOR -	
PLOT SCALE = 100,000' / in.	CHECKED - KD	REVISED -
PLOT DATE = 4/22/2025	DATE - 4/25/2025	REVISED -

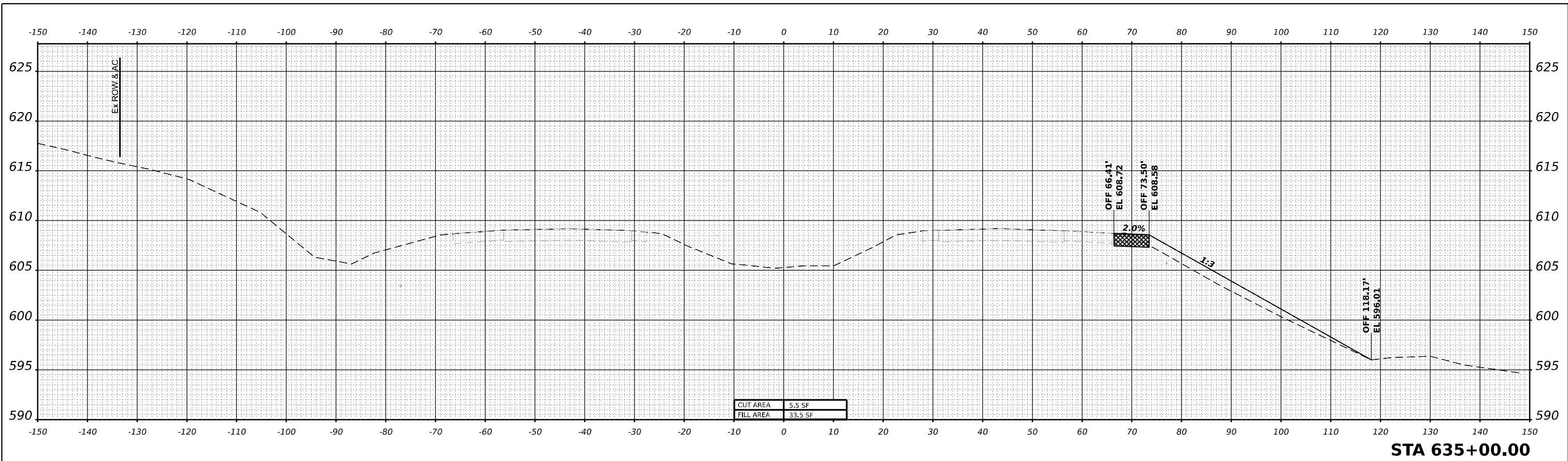
**STATE OF ILLINOIS
DEPARTMENT OF TRANSPORTATION**

**CROSS SECTION OVERVIEW PLAN
STAGE 3B**

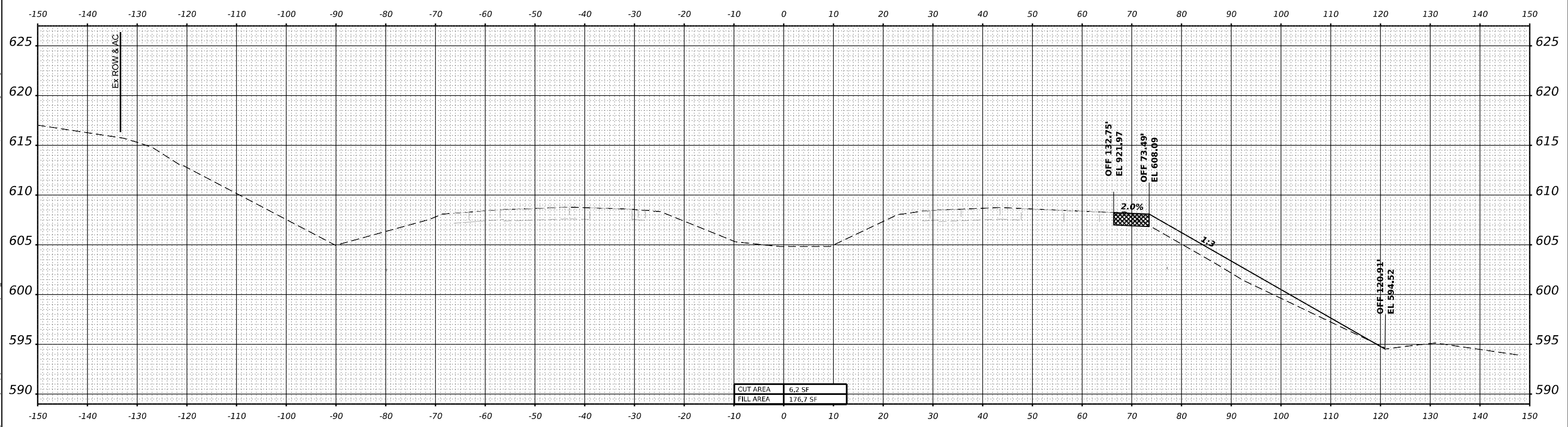
SCALE: 1"=50" SHEET OF SHEETS STA. 18+00 TO STA. 31+00

F.A.I. RTE.	SECTION	COUNTY	TOTAL SHEETS	SHEET NO.
80	FAI 80 21 INTERCHANGE	WILL	1209	974
CONTRACT NO. 62R22				
ILLINOIS FED. AID PROJECT				

MODEL: P:\60-NORTH - 634+50.00-1-1 (Sheet)
 FILE NAME: P:\TransSystems\County\Contractors\ppl-hosted\Documents\Projects_2018\CAD\01\0022\03-WSP\CAD\62R22-INT-1_Center\Work\By\Stage_3B\0162R22-CrossSec-Stage3b.dgn



STA 635+00.00



STA 634+50.00



WSP USA Inc.
 30 N. LASALLE STREET
 SUITE 4200
 CHICAGO, IL 60602
 TEL: (312) 782-8150

USER NAME = USDJ744408	DESIGNED - KSD	REVISED - _____
PLOT SCALE = 0.16666667"/in.	DRAWN - KSD	REVISED - _____
PLOT DATE = 4/22/2025	CHECKED - MMA	REVISED - _____
	DATE - 4/25/2025	REVISED - _____

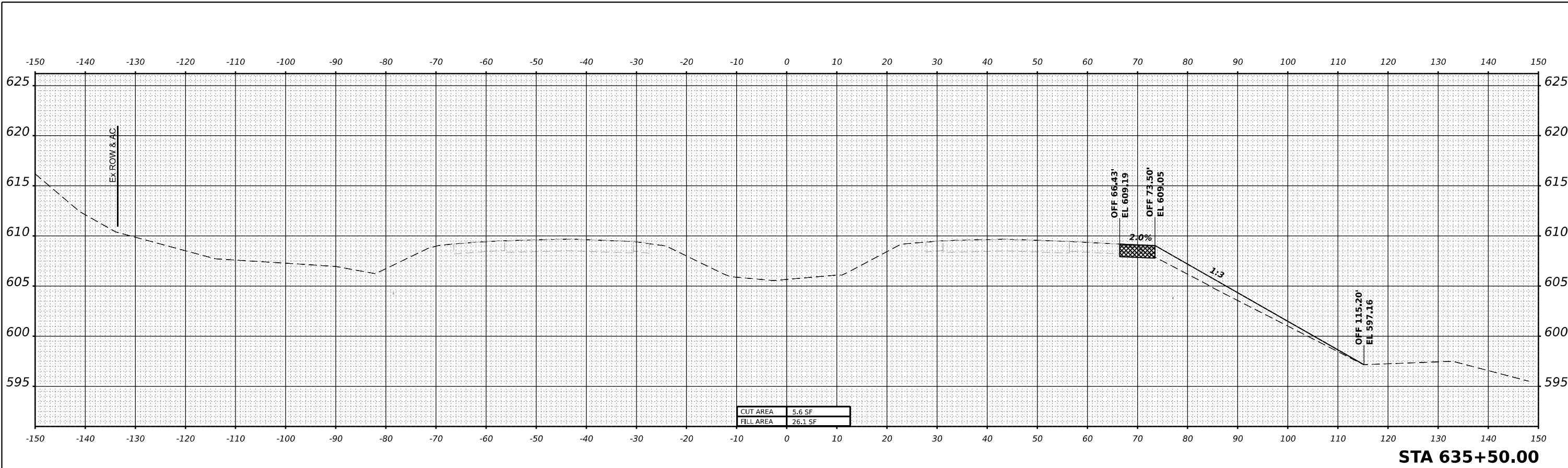
STATE OF ILLINOIS
DEPARTMENT OF TRANSPORTATION

CROSS SECTIONS STAGE 3B
I-80

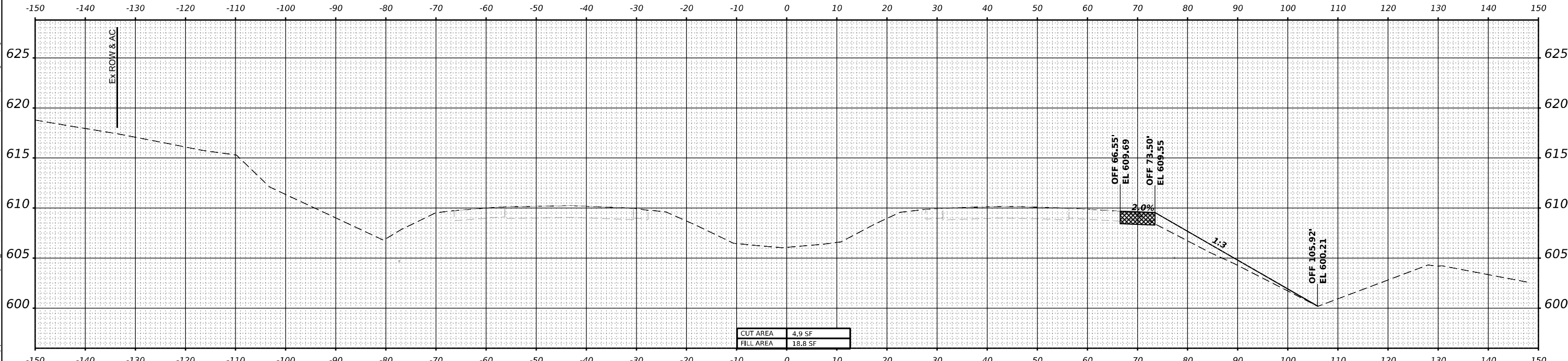
SCALE: HORIZ: 1"=10'
 VERT: 1"=5'
 SHEET ___ OF ___ SHEETS STA. ___ TO STA. ___

F.A.I. RTE.	SECTION	COUNTY	TOTAL SHEETS	SHEET NO.
80	FAI 80 21 INTERCHANGE	WILL	1209	975
CONTRACT NO. 62R22				

ILLINOIS FED. AID PROJECT



STA 635+50.00



STA 636+00.00

MODEL: P:\60-NORTH - 635+50.00-1-1 (Sheet)
 FILE NAME: p:\transystem\p\county\comtrans\comp\p\h\sheet\Documents\Projects_2018\C40140118002703-MS\Stage 3b\Stage 3b\Stage 3b\Stage 3b.dgn



USER NAME = USDJ744408
 PLOT SCALE = 0.16666667"/in.
 PLOT DATE = 4/22/2025

DESIGNED - KSD
 DRAWN - KSD
 CHECKED - MMA
 DATE - 4/25/2025

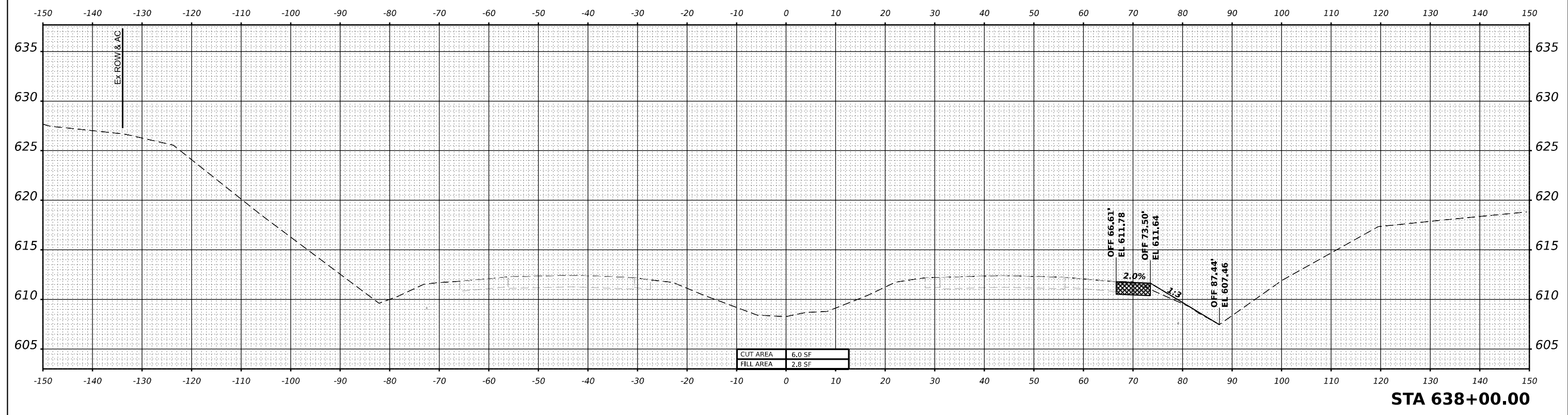
REVISED - _____
 REVISED - _____
 REVISED - _____
 REVISED - _____

STATE OF ILLINOIS
DEPARTMENT OF TRANSPORTATION

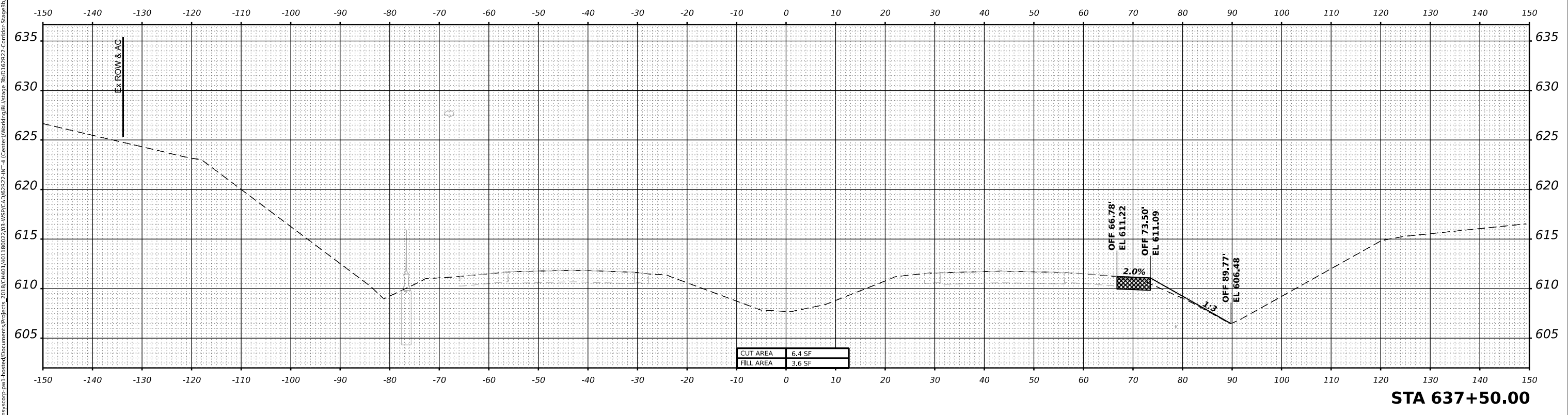
CROSS SECTIONS STAGE 3B
I-80
 SCALE: HORIZ: 1"=10'
 VERT: 1"=5'
 SHEET ___ OF ___ SHEETS STA. ___ TO STA. ___

F.A.I. RTE.	SECTION	COUNTY	TOTAL SHEETS	SHEET NO.
80	FAI 80 21 INTERCHANGE	WILL	1209	976
CONTRACT NO. 62R22				
ILLINOIS FED. AID PROJECT				

MODEL: P:\637+50.00-1-1 [Sheet]
 FILE NAME: P:\TransSystems\p\county\complan\hatched\Documents\Projects_2018\C401140118002703-WSP\CAD\62R22-INT-4_Center\Workdy\B\Stage_3b\0162R22-CrossSec-Stage3b.dgn



STA 638+00.00



STA 637+50.00



USER NAME = USDJ744408
 PLOT SCALE = 0.16666667"/in.
 PLOT DATE = 4/22/2025

DESIGNED - KSD
 DRAWN - KSD
 CHECKED - MMA
 DATE - 4/25/2025

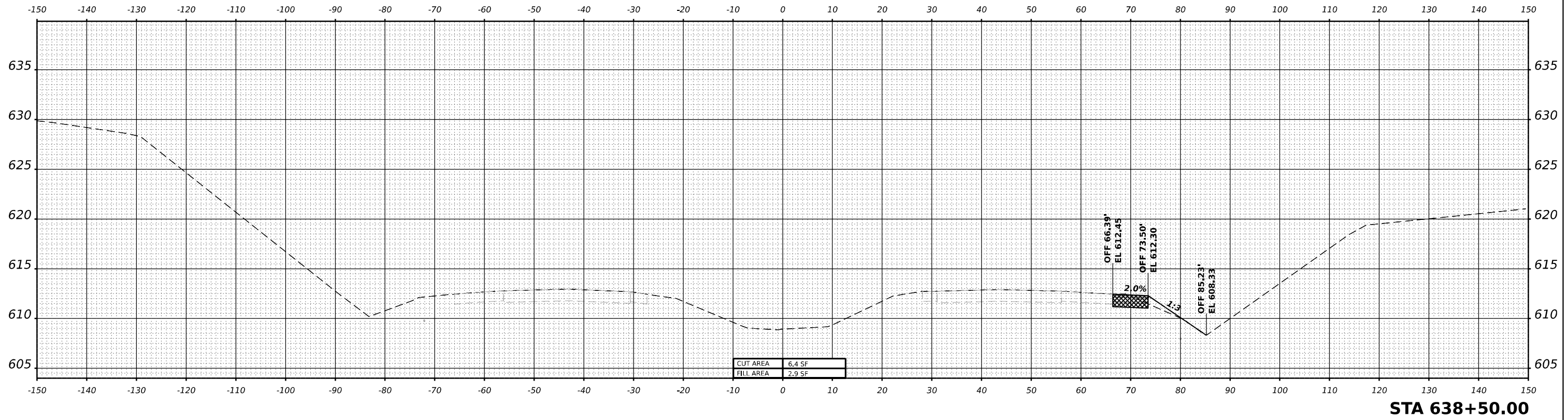
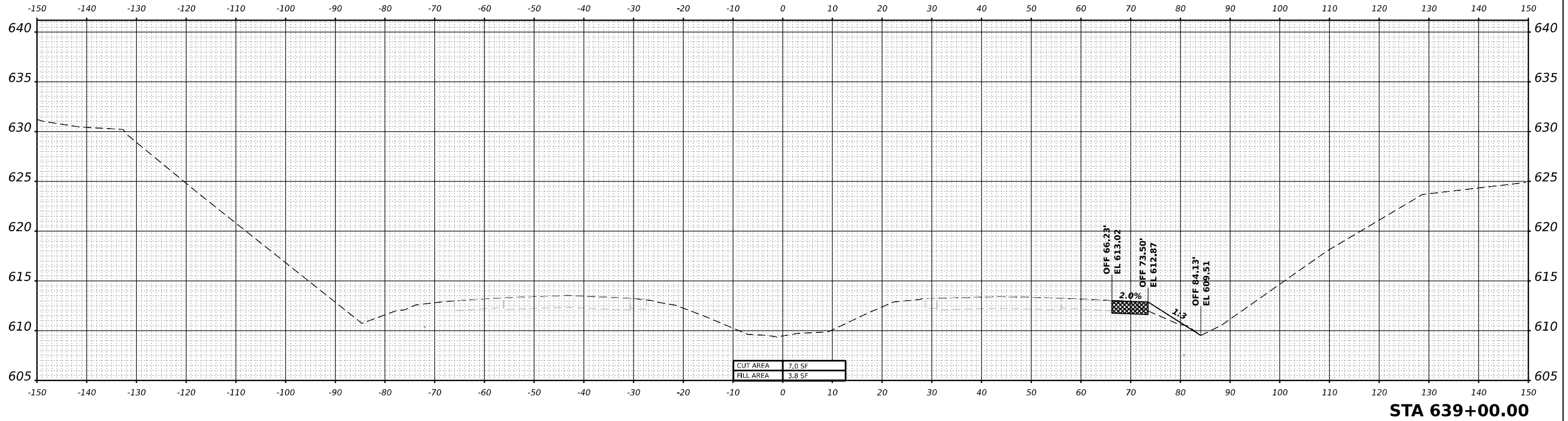
REVISED - _____
 REVISED - _____
 REVISED - _____
 REVISED - _____

**STATE OF ILLINOIS
 DEPARTMENT OF TRANSPORTATION**

**CROSS SECTIONS STAGE 3B
 I-80**

SCALE: HORIZ: 1"=10'
 VERT: 1"=5'
 SHEET ___ OF ___ SHEETS STA. ___ TO STA. ___

F.A.I. RTE.	SECTION	COUNTY	TOTAL SHEETS	SHEET NO.
80	FAI 80 21 INTERCHANGE	WILL	1209	978
CONTRACT NO. 62R22				
ILLINOIS FED. AID PROJECT				



MODEL: P:\638+50.00-1-1 [Sheet]
 FILE NAME: p:\transys\stage3b\stage3b.dwg
 PROJECTS: 2018\C40118002703\WSP\CAD\62R22\INT-4\Center\Work\Stage 3B\Stage 3B.dwg

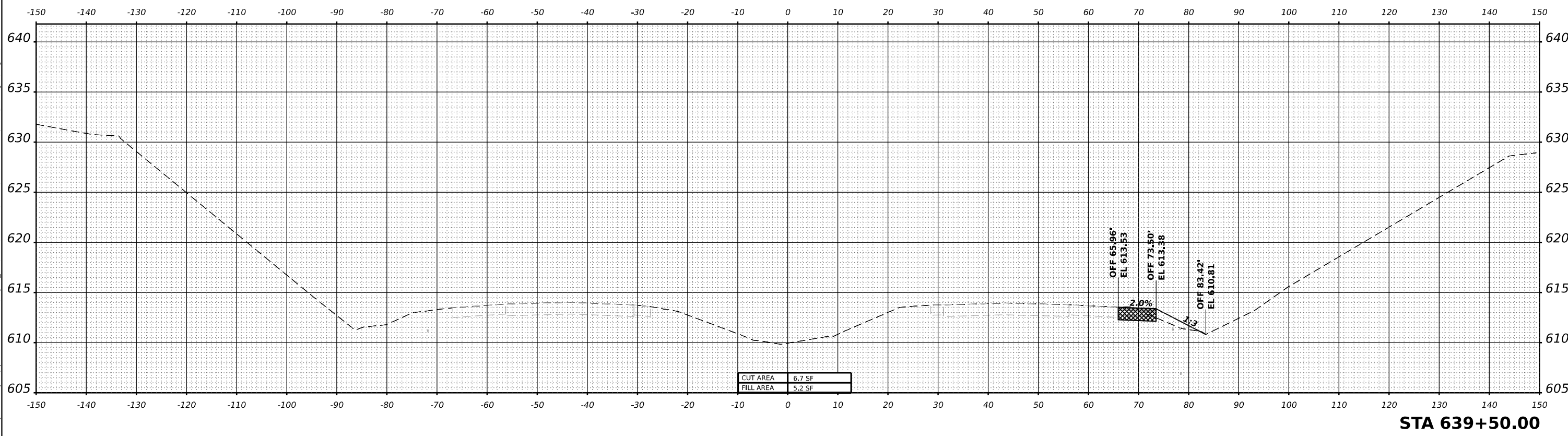
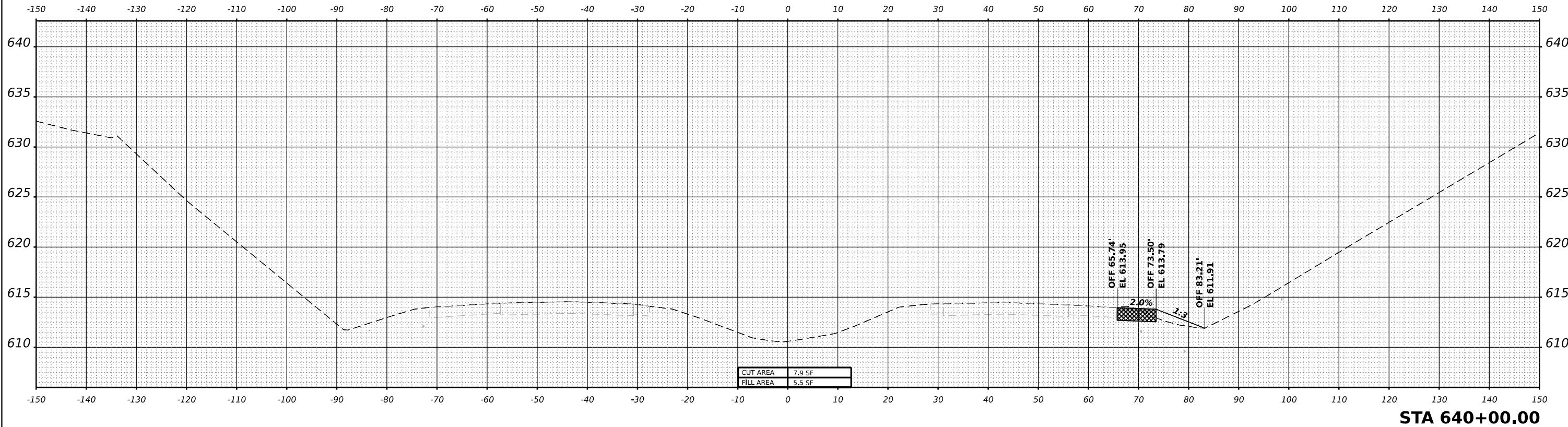


USER NAME = USDJ744408	DESIGNED - KSD	REVISED - _____
PLOT SCALE = 0.16666667 "/> <td>DRAWN - KSD</td> <td>REVISED - _____</td>	DRAWN - KSD	REVISED - _____
PLOT DATE = 4/22/2025	CHECKED - MMA	REVISED - _____
	DATE - 4/25/2025	REVISED - _____

STATE OF ILLINOIS
DEPARTMENT OF TRANSPORTATION

CROSS SECTIONS STAGE 3B			
I-80			
SCALE: HORIZ: 1"=10'	SHEET	OF	SHEETS
VERT: 1"=5'	STA. _____	TO STA. _____	

F.A.I. RTE.	SECTION	COUNTY	TOTAL SHEETS	SHEET NO.
80	FAI 80 21 INTERCHANGE	WILL	1209	979
CONTRACT NO. 62R22				
ILLINOIS FED. AID PROJECT				



M:\EL\PR\60-NORTH-639+50.00-1-1 (Sheet)
 FILE NAME: p:\transys\stage\plan\stage\stage3b.dgn

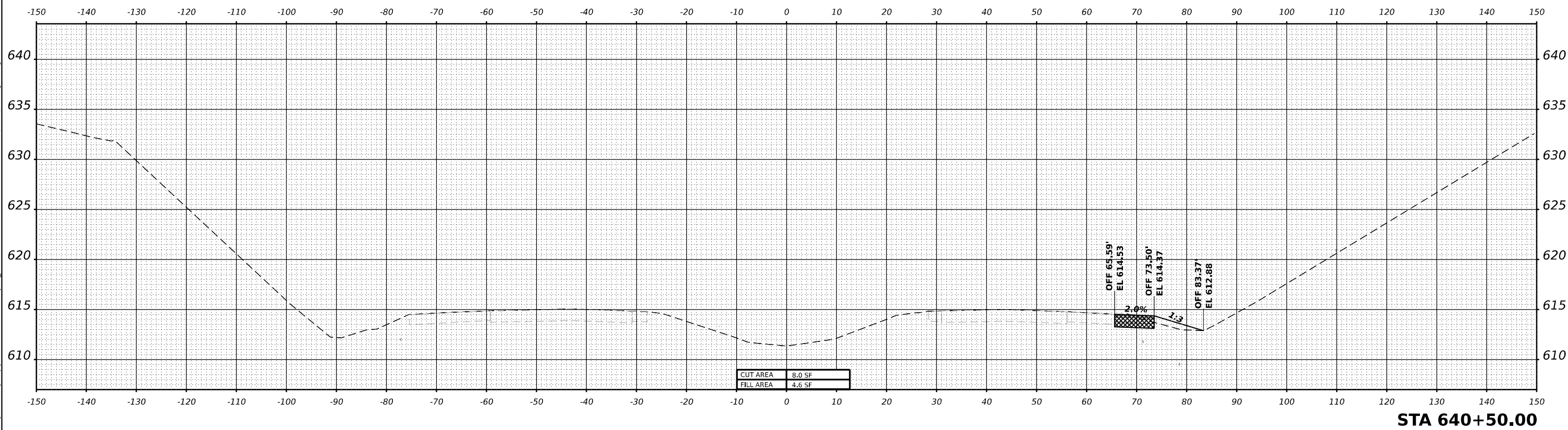
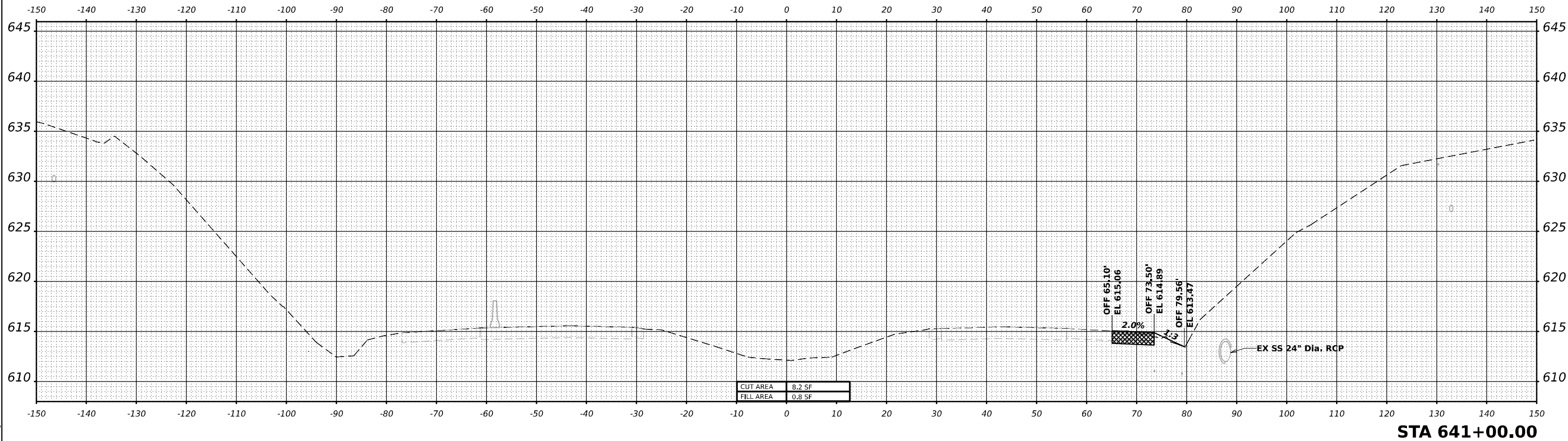


USER NAME = USDJ744408	DESIGNED - KSD	REVISED - _____
PLOT SCALE = 0.16666667' / in.	DRAWN - KSD	REVISED - _____
PLOT DATE = 4/22/2025	CHECKED - MMA	REVISED - _____
	DATE - 4/25/2025	REVISED - _____

**STATE OF ILLINOIS
DEPARTMENT OF TRANSPORTATION**

CROSS SECTIONS STAGE 3B	
I-80	
SCALE: HORIZ: 1"=10'	SHEET ___ OF ___ SHEETS
VERT: 1"=5'	STA. _____ TO STA. _____

F.A.I. RTE.	SECTION	COUNTY	TOTAL SHEETS	SHEET NO.
80	FAI 80 21 INTERCHANGE	WILL	1209	980
			CONTRACT NO. 62R22	
ILLINOIS FED. AID PROJECT				



MODEL: P:\640-NORTH - 640+50.00-1-1 (Sheet)
 FILE NAME: p:\trans\stage3b\stage3b.dwg
 PROJECTS: 2018\CAD\62R22\62R22-INT-4\Center\Work\Stage3b\Stage3b.dwg

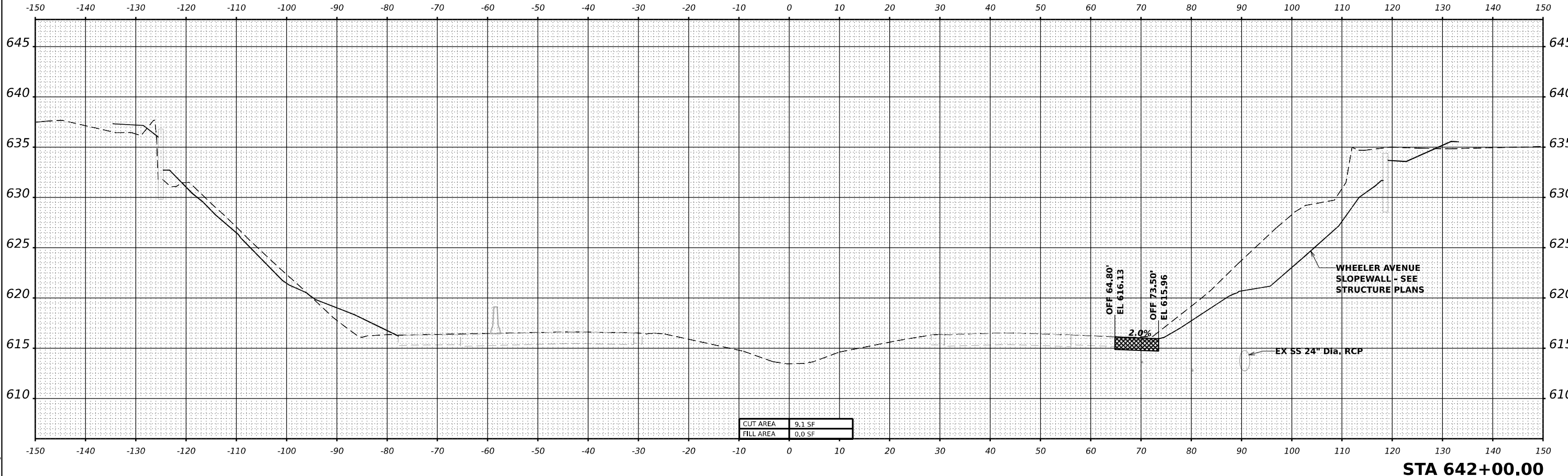


USER NAME = USDJ744408	DESIGNED - KSD	REVISED - _____
PLOT SCALE = 0.16666667' / in.	DRAWN - KSD	REVISED - _____
PLOT DATE = 4/22/2025	CHECKED - MMA	REVISED - _____
	DATE - 4/25/2025	REVISED - _____

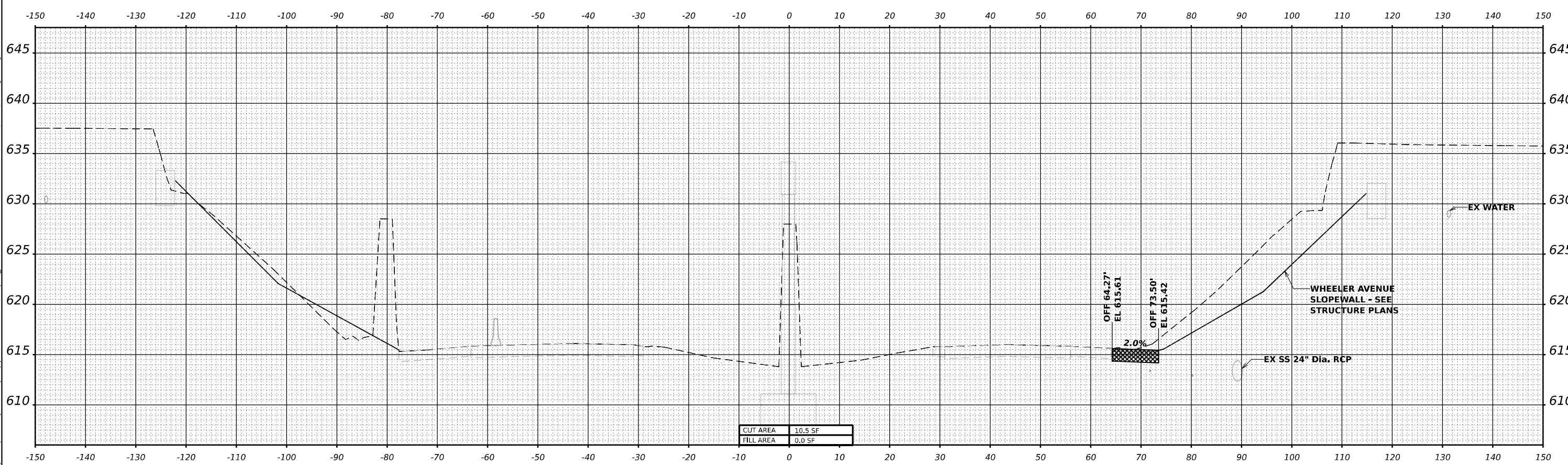
**STATE OF ILLINOIS
DEPARTMENT OF TRANSPORTATION**

CROSS SECTIONS STAGE 3B			
I-80			
SCALE: HORIZ: 1"=10'	SHEET	OF	SHEETS
VERT: 1"=5'	STA. _____	TO STA. _____	

F.A.I. RTE.	SECTION	COUNTY	TOTAL SHEETS	SHEET NO.
80	FAI 80 21 INTERCHANGE	WILL	1209	981
CONTRACT NO. 62R22				
ILLINOIS FED. AID PROJECT				



STA 642+00.00



STA 641+50.00

MODEL: P:\60-NORTH-641-50.00-1-1 (Sheet)
 FILE NAME: p:\trans\stage3b\stage3b.dwg
 PROJECT: 2018\CH401\401180022\03-WSP\CAD\62R22-INT-4 (Center)\Work\B\stage3b\stage3b.dwg



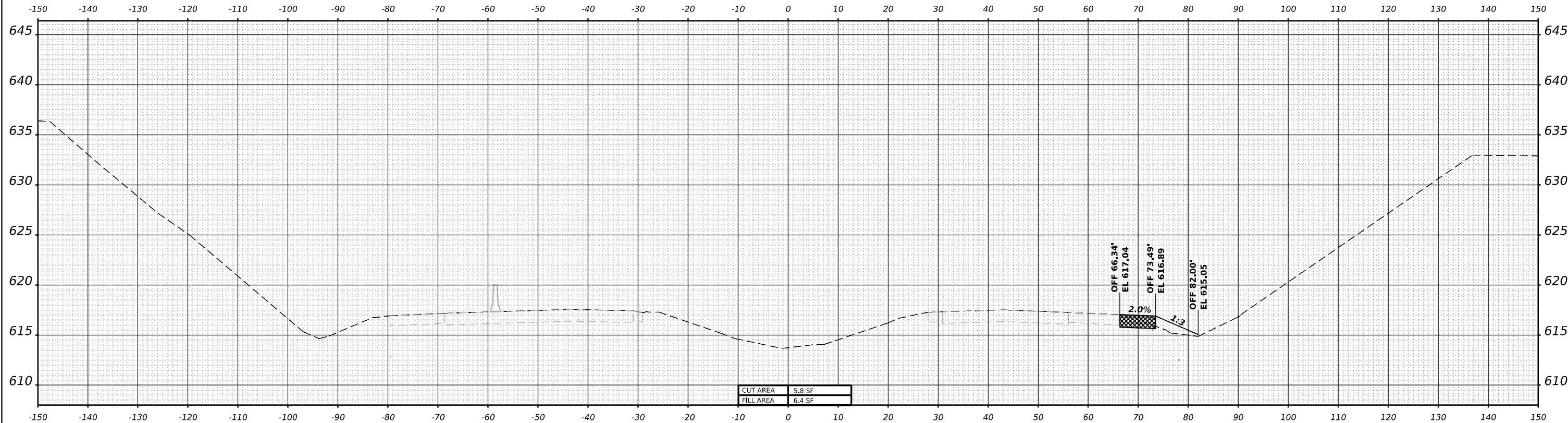
USER NAME = USDJ744408
 DESIGNED - KSD
 DRAWN - KSD
 CHECKED - MMA
 DATE - 4/25/2025
 PLOT SCALE = 0.16666667"/in.
 PLOT DATE = 4/22/2025

DESIGNED - KSD
 DRAWN - KSD
 CHECKED - MMA
 DATE - 4/25/2025
 REVISED - _____
 REVISED - _____
 REVISED - _____
 REVISED - _____

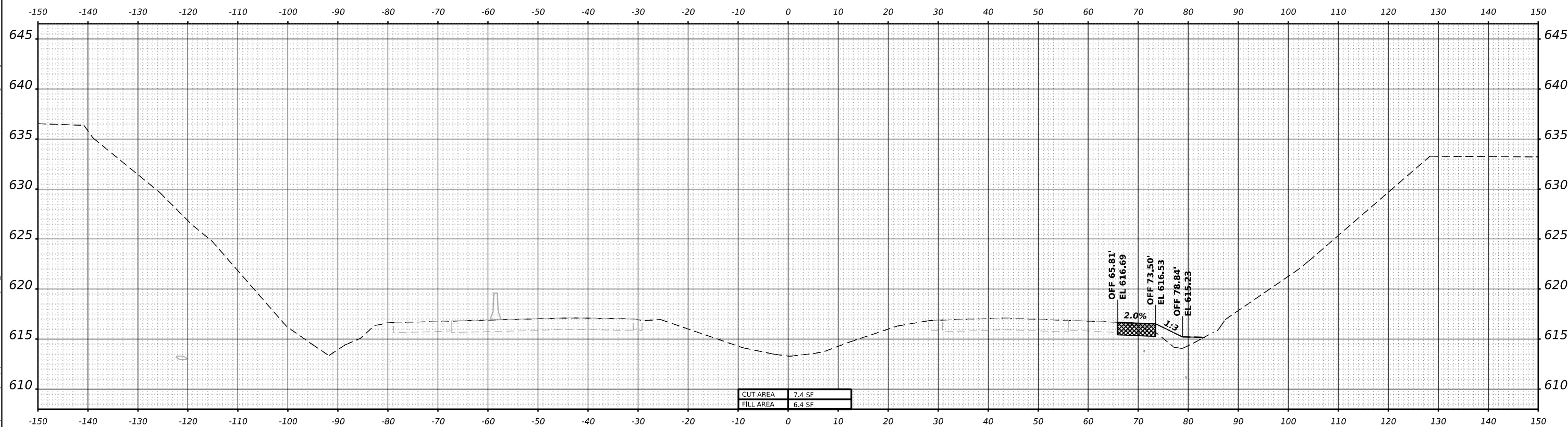
STATE OF ILLINOIS
DEPARTMENT OF TRANSPORTATION

CROSS SECTIONS STAGE 3B
I-80
 SCALE: HORIZ: 1"=10'
 VERT: 1"=5'
 SHEET ___ OF ___ SHEETS STA. ___ TO STA. ___

F.A.I. RTE.	SECTION	COUNTY	TOTAL SHEETS	SHEET NO.
80	FAI 80 21 INTERCHANGE	WILL	1209	982
CONTRACT NO. 62R22				
ILLINOIS FED. AID PROJECT				



STA 8+50.00



STA 642+50.00

MODEL: P:\60-NORTH-642+50.00-1-1_Sheet1
 FILE NAME: p:\transystem\p\county\contractansys\comp\p1\hatched\Documents\Projects_2018\C401\40118002703-WSP\CAD\62R22-INT-4_Center\Work\By\B\stage_3b\0162R22-CrossSecStage3b.dgn

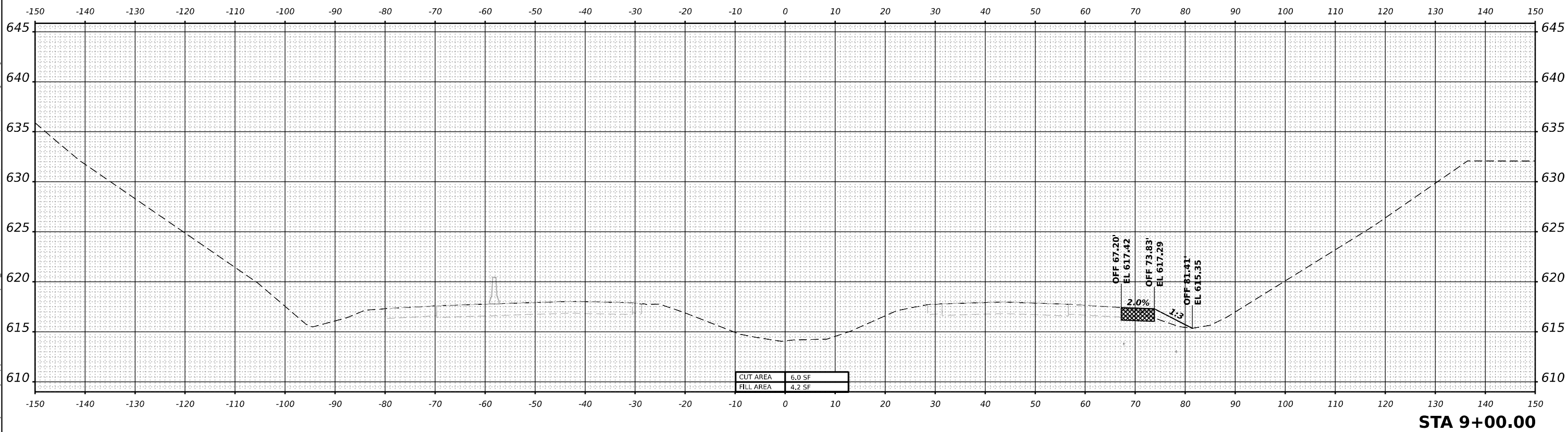
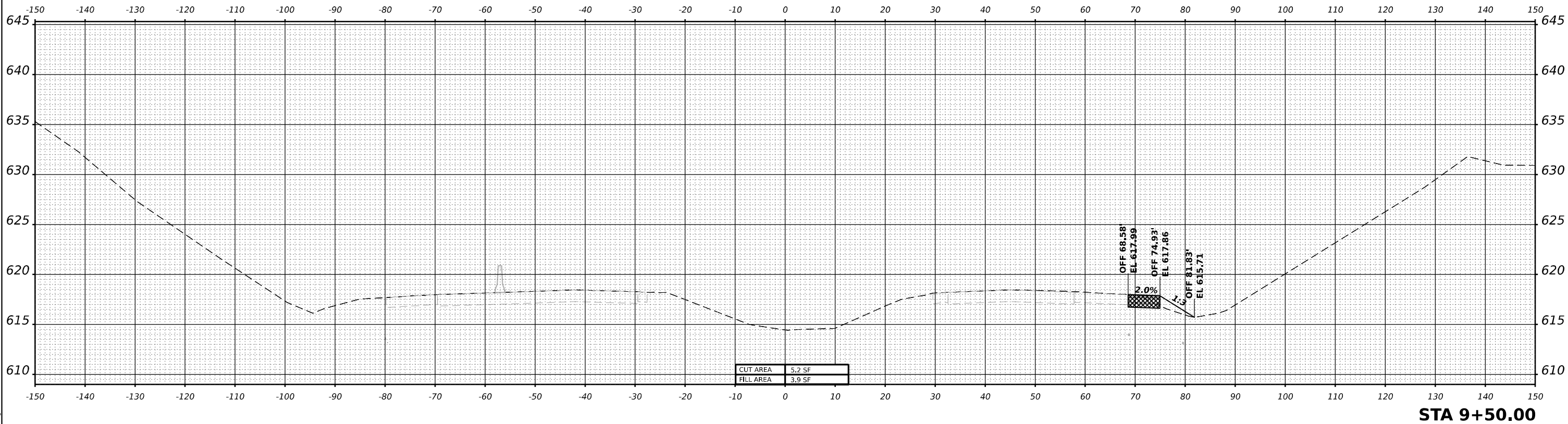


USER NAME = USDJ744408	DESIGNED - KSD	REVISED - _____
PLOT SCALE = 0.16666667"/in.	DRAWN - KSD	REVISED - _____
PLOT DATE = 4/22/2025	CHECKED - MMA	REVISED - _____
	DATE - 4/25/2025	REVISED - _____

STATE OF ILLINOIS
DEPARTMENT OF TRANSPORTATION

CROSS SECTIONS STAGE 3B			
I-80			
SCALE: HORIZ: 1"=10'	SHEET	OF	SHEETS
VERT: 1"=5'	STA. _____	TO STA. _____	

F.A.I. RTE.	SECTION	COUNTY	TOTAL SHEETS	SHEET NO.
80	FAI 80 21 INTERCHANGE	WILL	1209	983
CONTRACT NO. 62R22				
ILLINOIS FED. AID PROJECT				



MODEL: P:\60-NORTH-A 9-00-00-1-1 [Sheet]
 FILE NAME: P:\TransSystems\County\comtransys\corp\ppl\hatched\Documents\Projects_2018\C401140118002703-WSP\CAD\62R22-INT-4\Center\Work\Stage 3B\Stage 3B\Stage 3B.dgn



USER NAME = USBU738272	DESIGNED - KSD	REVISED - _____
PLOT SCALE = 0.16666667 "/> <td>DRAWN - KSD</td> <td>REVISED - _____</td>	DRAWN - KSD	REVISED - _____
PLOT DATE = 4/23/2025	CHECKED - MMA	REVISED - _____
	DATE - 4/25/2025	REVISED - _____

**STATE OF ILLINOIS
DEPARTMENT OF TRANSPORTATION**

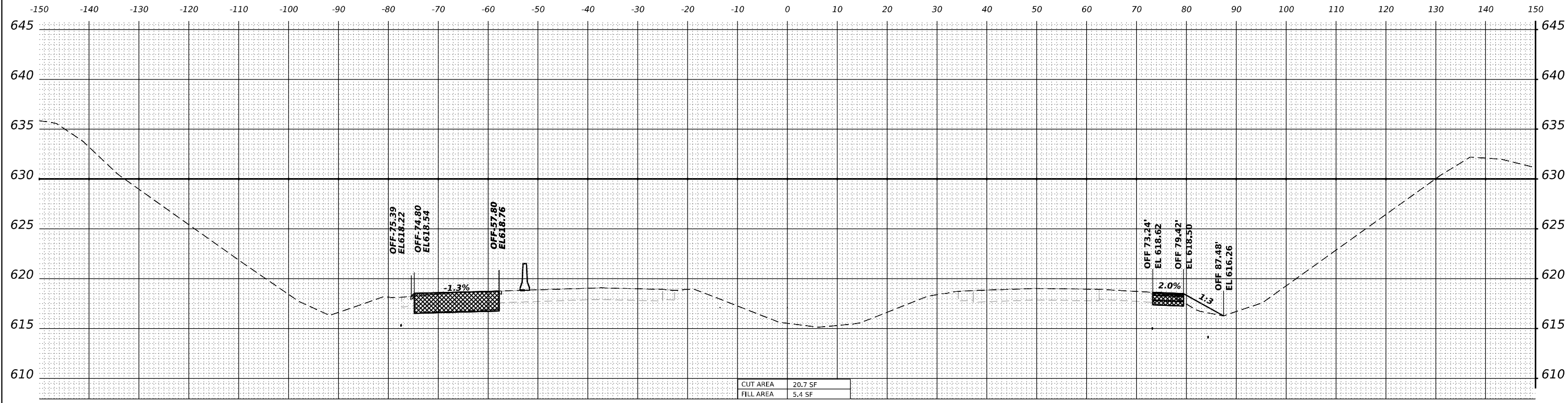
**CROSS SECTIONS STAGE 3B
I-80**

SCALE: HORIZ: 1"=10'
VERT: 1"=5'

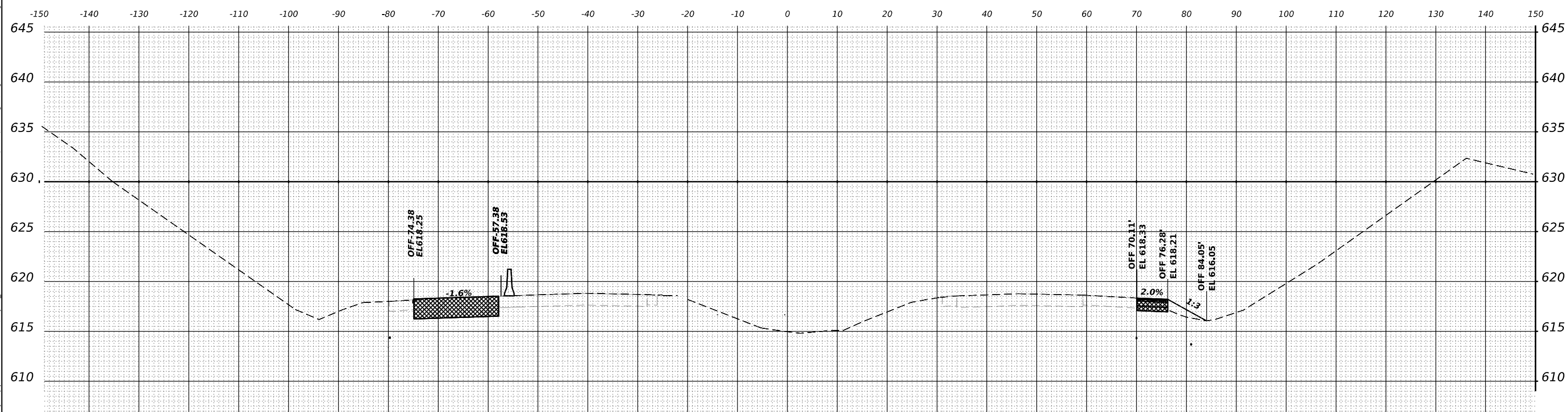
SHEET ___ OF ___ SHEETS STA. _____ TO STA. _____

F.A.I. RTE.	SECTION	COUNTY	TOTAL SHEETS	SHEET NO.
80	FAI 80 21 INTERCHANGE	WILL	1209	984
CONTRACT NO. 62R22				

ILLINOIS FED. AID PROJECT



STA 10+50.00



STA 10+00.00

MODEL: P:\60-NORTH-A-10+00.00 [Sheet]
 FILE NAME: p:\trans\stage3b\stage3b.dwg
 PROJECTS: 2018\CAD\62R22\WSP\CAD\62R22-INT-4\Center\Work\stage3b\stage3b.dwg



USER NAME = USDJ744408
 PLOT SCALE = 0.16666667"/in.
 PLOT DATE = 4/22/2025

DESIGNED - KSD
 DRAWN - KSD
 CHECKED - MMA
 DATE - 4/25/2025

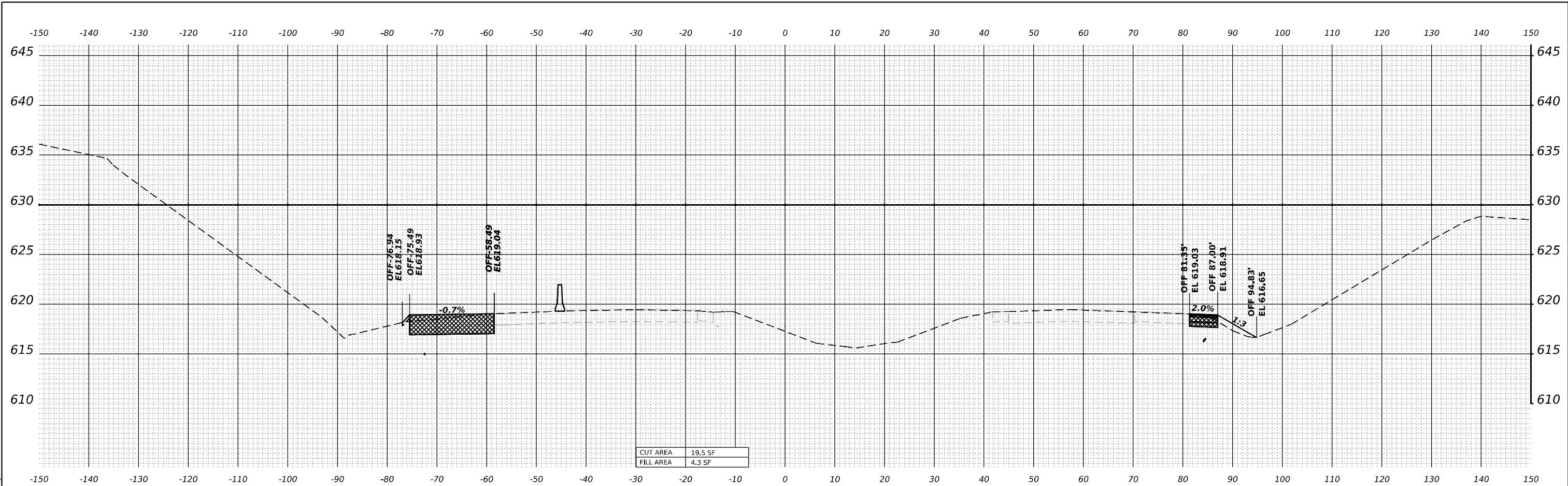
REVISED -
 REVISED -
 REVISED -
 REVISED -

**STATE OF ILLINOIS
 DEPARTMENT OF TRANSPORTATION**

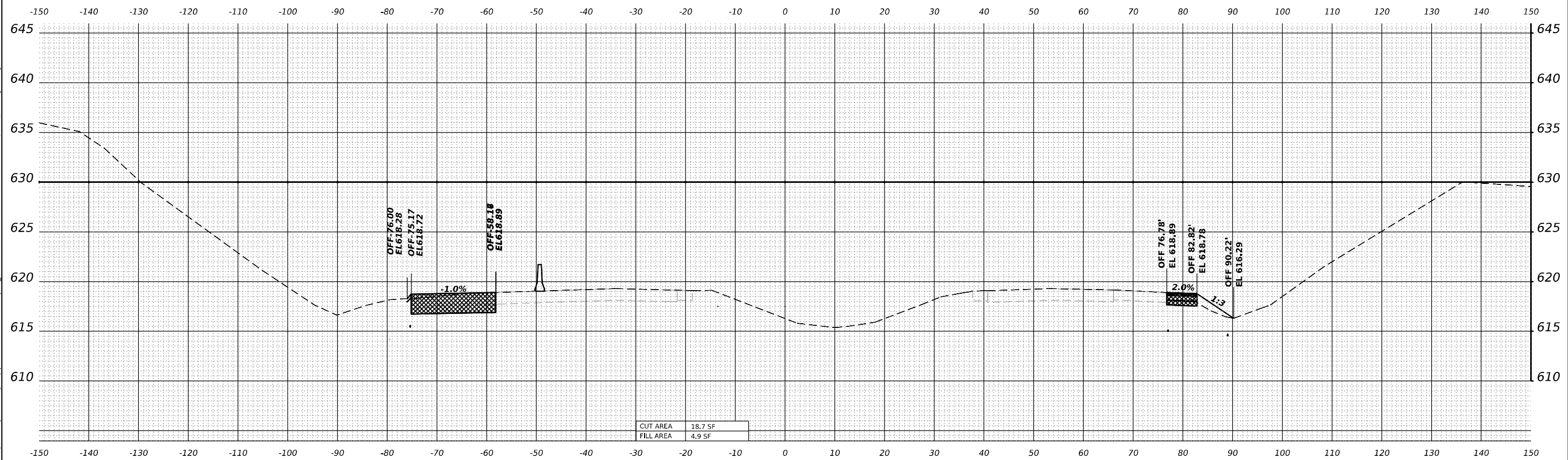
**CROSS SECTIONS STAGE 3B
 I-80**

SCALE: HORIZ: 1"=10'
 VERT: 1"=5'
 SHEET OF SHEETS STA. TO STA.

F.A.I. RTE.	SECTION	COUNTY	TOTAL SHEETS	SHEET NO.
80	FAI 80 21 INTERCHANGE	WILL	1209	985
CONTRACT NO. 62R22			ILLINOIS FED. AID PROJECT	



STA 11+50.00



STA 11+00.00

MODEL: P:\616-NORTH-A-11+00.00 (Sheet)
 FILE NAME: P:\616-NORTH-A-11+00.00 (Sheet)
 PROJECT: I-80 NORTH - A-11+00.00 (Sheet)
 USER: USDJ44408
 DATE: 4/25/2025



USER NAME = USDJ44408
 PLOT SCALE = 0.16666667"/in.
 PLOT DATE = 4/22/2025

DESIGNED - KSD
 DRAWN - KSD
 CHECKED - MMA
 DATE - 4/25/2025

REVISED -
 REVISED -
 REVISED -
 REVISED -

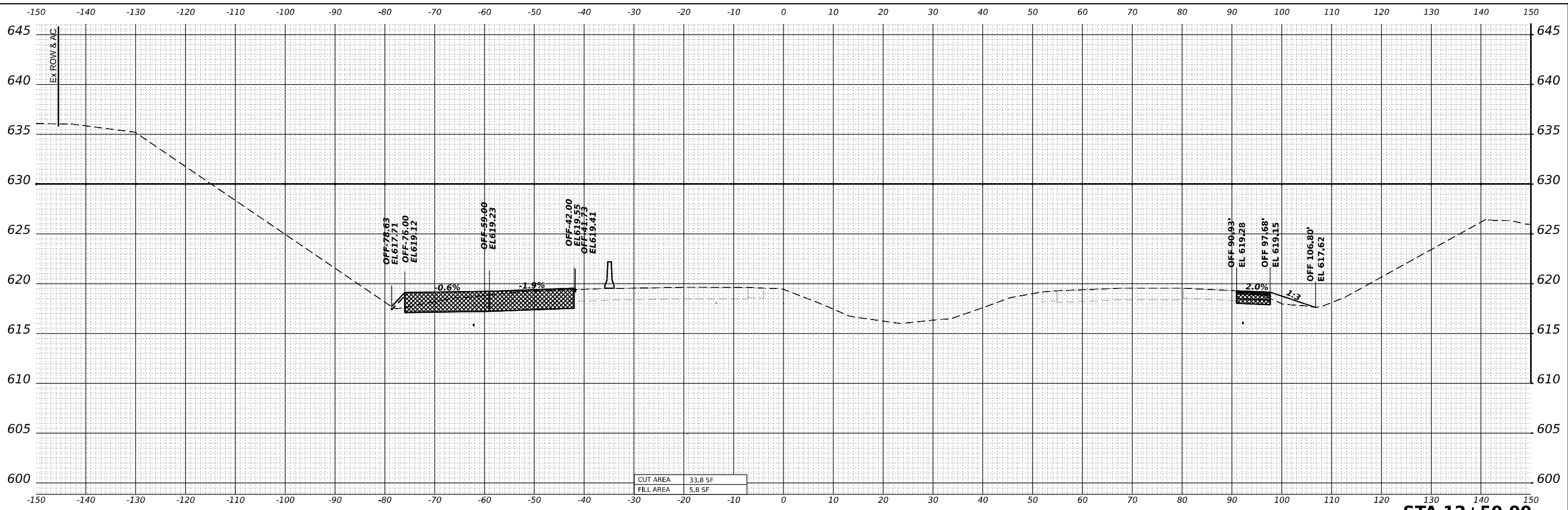
**STATE OF ILLINOIS
 DEPARTMENT OF TRANSPORTATION**

**CROSS SECTIONS STAGE 3B
 I-80**

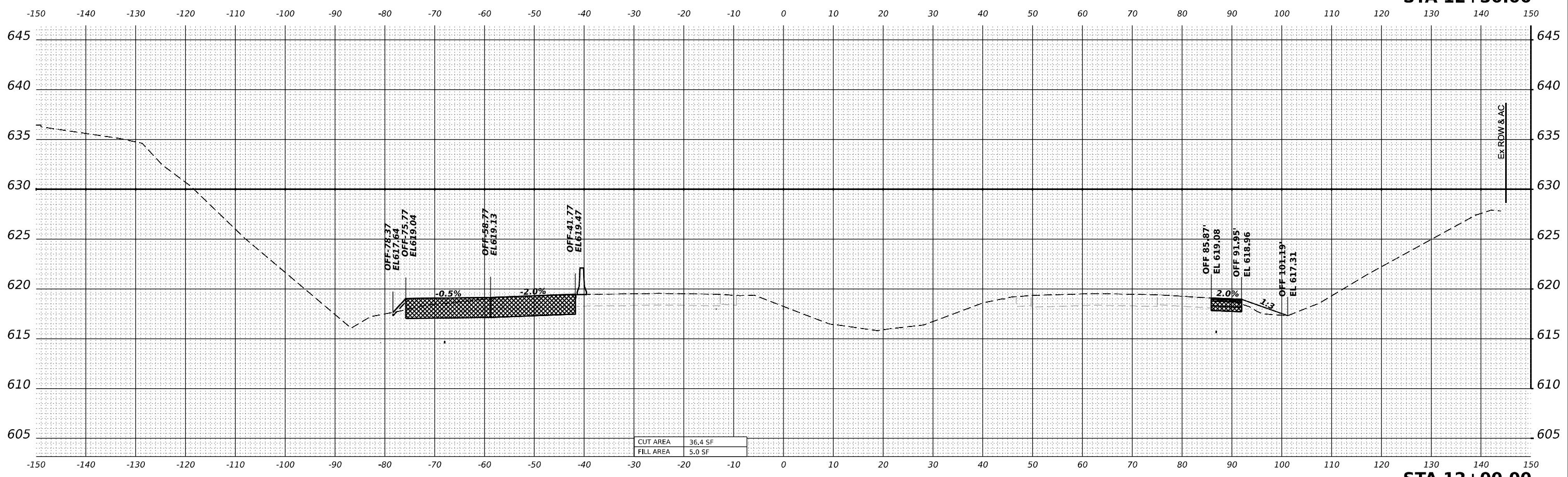
SCALE: HORIZ: 1"=10'
 VERT: 1"=5'
 SHEET OF SHEETS STA. TO STA.

F.A.I. RTE.	SECTION	COUNTY	TOTAL SHEETS	SHEET NO.
80	FAI 80 21 INTERCHANGE	WILL	1209	986
CONTRACT NO. 62R22			ILLINOIS FED. AID PROJECT	

MODEL: P:\60-NORTH-A 12+00.00 [Sheet]
 FILE NAME: p:\transys\stage3b\stage3b\stage3b\stage3b\CAD\62R22-INT-4_Center\Work\Stage3b\Stage3b.dgn



STA 12+50.00



STA 12+00.00



WSP USA INC.
 30 N. LASALLE STREET
 SUITE 4200
 CHICAGO, IL 60602
 TEL: (312) 782-8150

USER NAME = USDJ744408	DESIGNED - KSD	REVISED -
PLOT SCALE = 0.16666667"/in.	DRAWN - KSD	REVISED -
PLOT DATE = 4/22/2025	CHECKED - MMA	REVISED -
	DATE - 4/25/2025	REVISED -

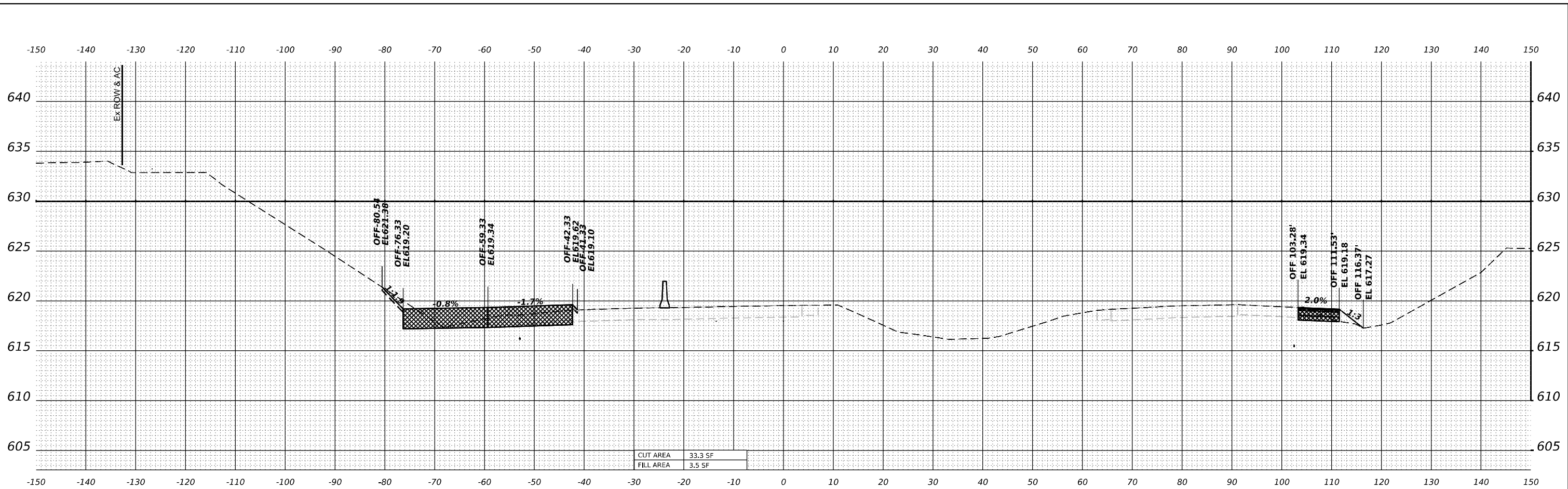
STATE OF ILLINOIS
DEPARTMENT OF TRANSPORTATION

CROSS SECTIONS STAGE 3B
I-80

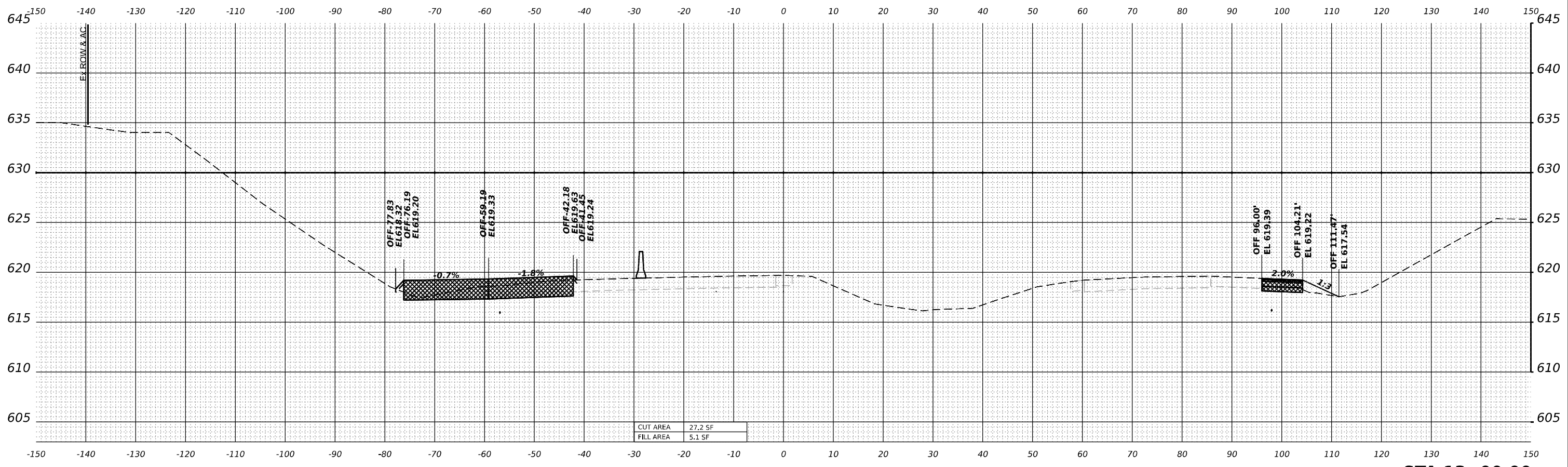
SCALE: HORIZ: 1"=10'
 VERT: 1"=5'
 SHEET OF SHEETS STA. TO STA.

F.A.I. RTE.	SECTION	COUNTY	TOTAL SHEETS	SHEET NO.
80	FAI 80 21 INTERCHANGE	WILL	1209	987
CONTRACT NO. 62R22				
ILLINOIS FED. AID PROJECT				

MODEL: P:\180-NORTH-A 13+00.00 [Sheet]
 FILE NAME: P:\180-NORTH-A 13+00.00 [Sheet]
 PROJECTS: 2018\CH40118002\03-WSP\CAD\62R22-INT-4\Center\Work\B\Stage 3B\0162R22-Cross-Stage3b.dgn



STA 13+50.00



STA 13+00.00



USER NAME = USDJ744408	DESIGNED - KSD	REVISED -
PLOT SCALE = 0.16666667"/in.	DRAWN - KSD	REVISED -
PLOT DATE = 4/22/2025	CHECKED - MMA	REVISED -
	DATE - 4/25/2025	REVISED -

**STATE OF ILLINOIS
DEPARTMENT OF TRANSPORTATION**

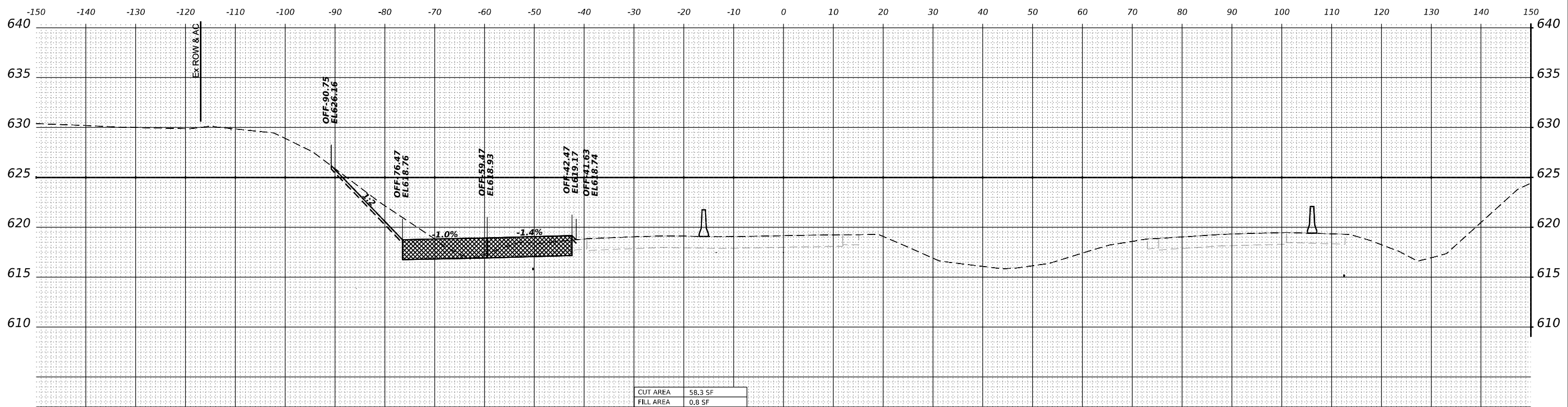
**CROSS SECTIONS STAGE 3B
I-80**

SCALE: HORIZ: 1"=10'
VERT: 1"=5'

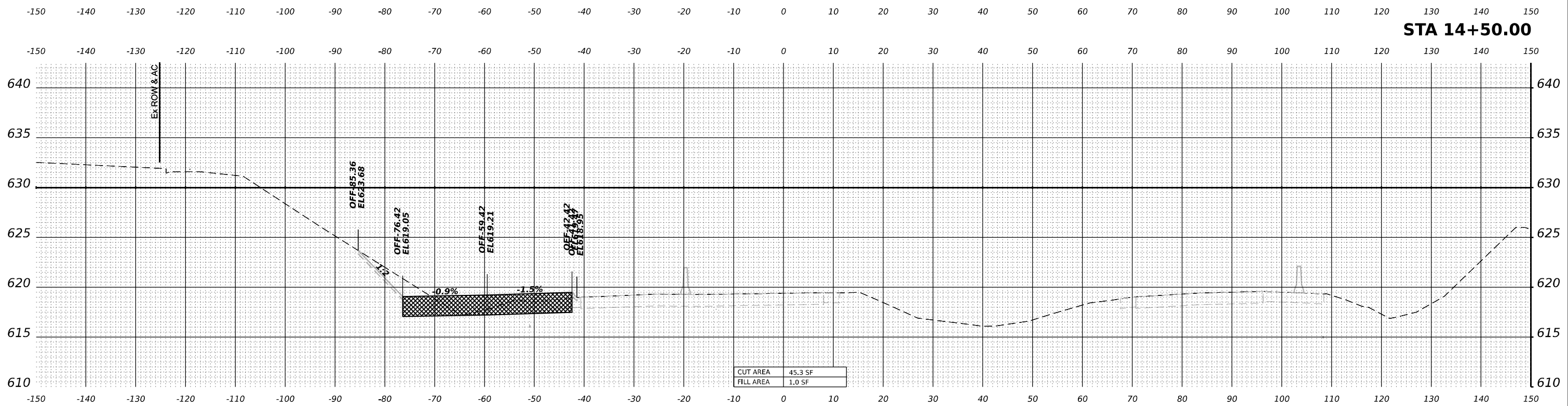
SHEET OF SHEETS STA. TO STA.

F.A.I. RTE. 80	SECTION FAI 80 21 INTERCHANGE	COUNTY WILL	TOTAL SHEETS 1209	SHEET NO. 988
CONTRACT NO. 62R22			ILLINOIS FED. AID PROJECT	

MODEL: P:\60-NORTH - A 14+00.00 [Sheet]
 FILE NAME: P:\60-NORTH - A 14+00.00\18002203-WSP\CAD\62R22-INT-4\Center\Work\Stage 3B\CAD\62R22-INT-4_Center\Work\Stage 3B\CAD\62R22-INT-4_Center\Stage 3B.dgn



STA 14+50.00



STA 14+00.00

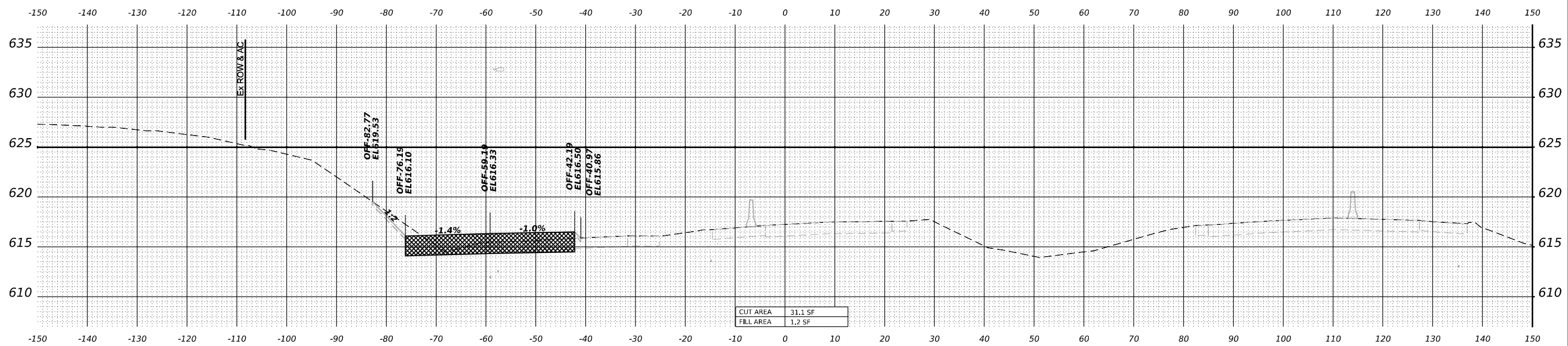


USER NAME = USDJ744408	DESIGNED - KSD	REVISED -
PLOT SCALE = 0.16666667"/in.	DRAWN - KSD	REVISED -
PLOT DATE = 4/22/2025	CHECKED - MMA	REVISED -
	DATE - 4/25/2025	REVISED -

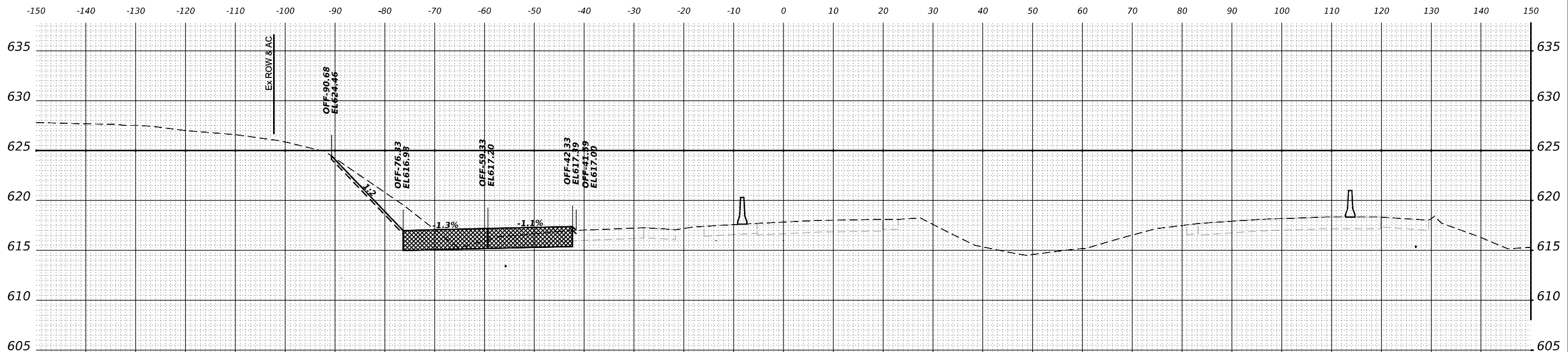
STATE OF ILLINOIS
DEPARTMENT OF TRANSPORTATION

CROSS SECTIONS STAGE 3B			
I-80			
SCALE: HORIZ: 1"=10'	SHEET	OF SHEETS	STA. TO STA.
VERT: 1"=5'			

F.A.I. RTE.	SECTION	COUNTY	TOTAL SHEETS	SHEET NO.
80	FAI 80 21 INTERCHANGE	WILL	1209	989
			CONTRACT NO. 62R22	
		ILLINOIS	FED. AID PROJECT	



STA 16+50.00



STA 16+00.00

MODEL: I:\80-NORTH-A-16+00.00 [Sheet]
 FILE NAME: p:\trans\stage3b\stage3b.dwg
 PROJECTS: 2018\C401\40118002\03-WSP\CAD\62R22-INT-4\Center\Work\stage3b\stage3b.dwg



USER NAME = USDJ744408
 PLOT SCALE = 0.16666667"/in.
 PLOT DATE = 4/22/2025

DESIGNED - KSD
 DRAWN - KSD
 CHECKED - MMA
 DATE - 4/25/2025

REVISED -
 REVISED -
 REVISED -
 REVISED -

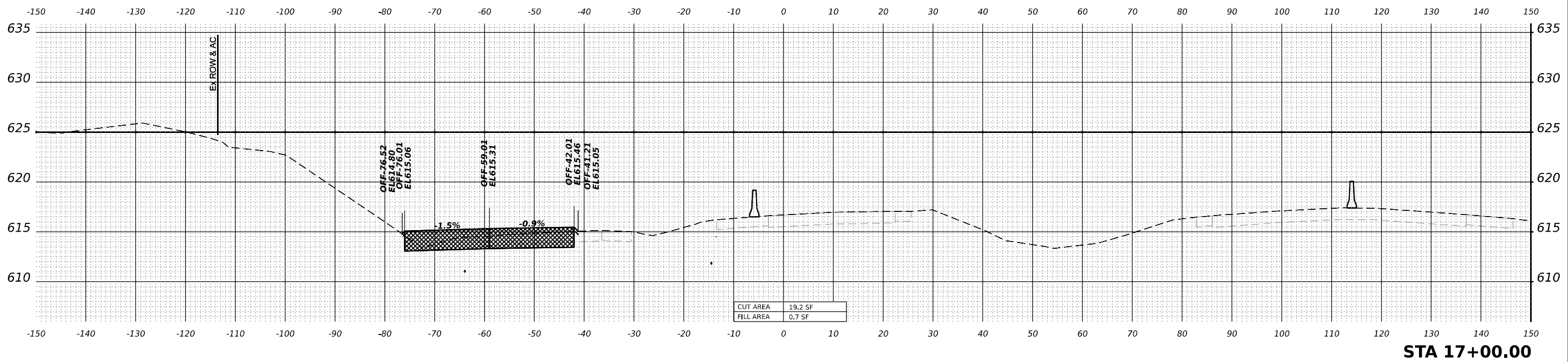
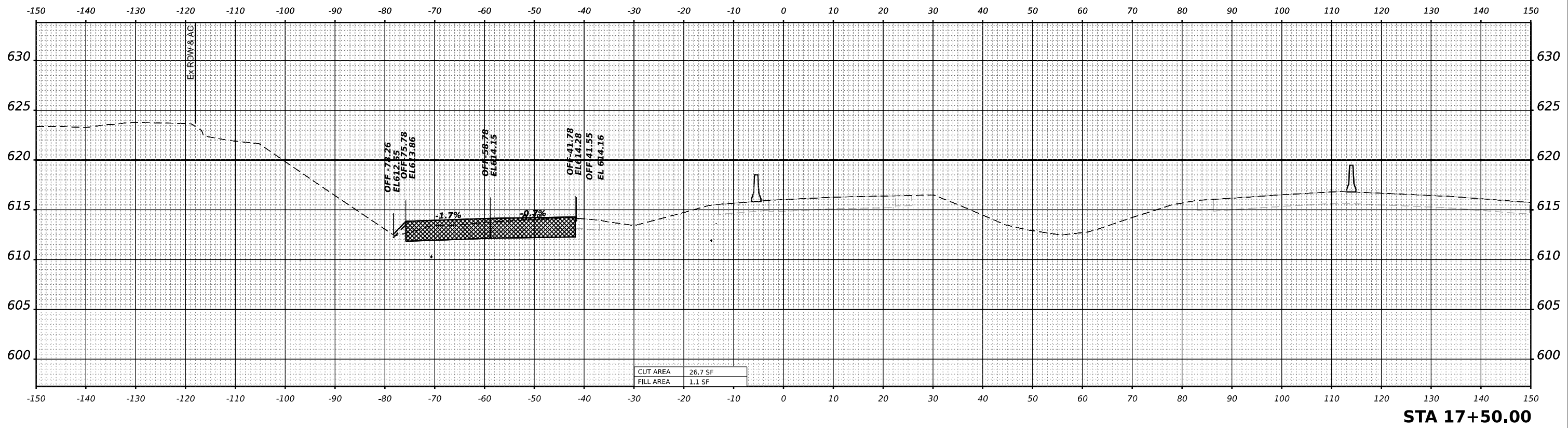
STATE OF ILLINOIS
DEPARTMENT OF TRANSPORTATION

CROSS SECTIONS STAGE 3B
I-80

SCALE: HORIZ: 1"=10'
 VERT: 1"=5'
 SHEET OF SHEETS STA. TO STA.

F.A.I. RTE.	SECTION	COUNTY	TOTAL SHEETS	SHEET NO.
80	FAI 80 21 INTERCHANGE	WILL	1209	991
CONTRACT NO. 62R22				
ILLINOIS		FED. AID PROJECT		

MODEL: P:\180-NORTH-A-17+00.00 [Sheet]
 FILE NAME: P:\180-NORTH-A-17+00.00\18002203-WSP\CAD\62R22-INT-4\Center\Work\Stage 3B\Stage 3B\0162R22-CrossSecStage3B.dgn



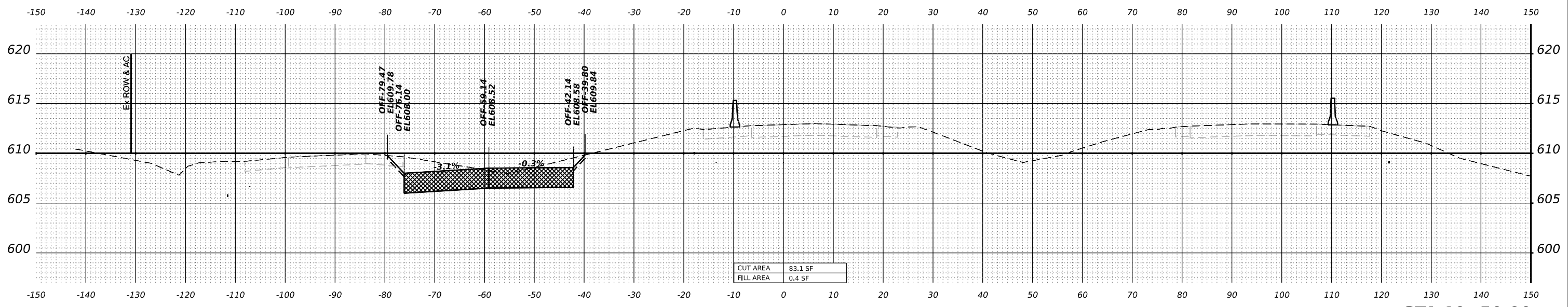
USER NAME = USDJ744408	DESIGNED - KSD	REVISED -
PLOT SCALE = 0.16666667"/in.	DRAWN - KSD	REVISED -
PLOT DATE = 4/22/2025	CHECKED - MMA	REVISED -
	DATE - 4/25/2025	REVISED -

**STATE OF ILLINOIS
DEPARTMENT OF TRANSPORTATION**

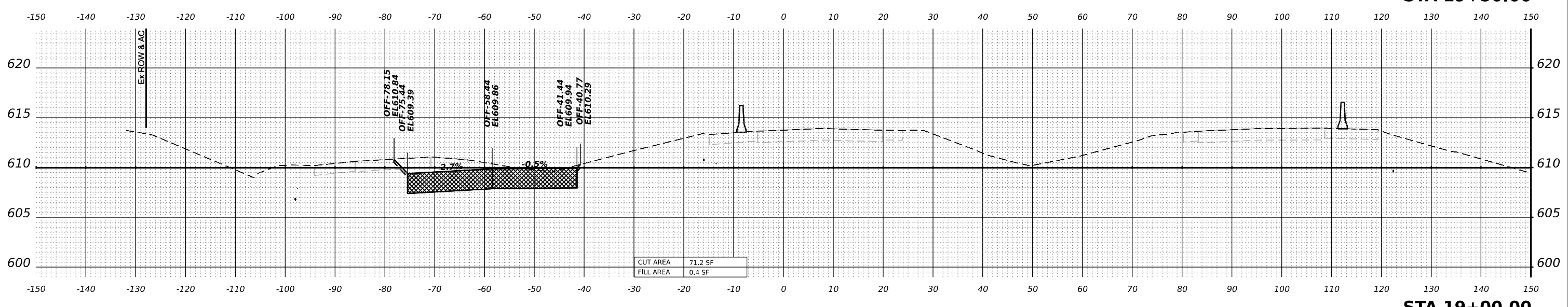
CROSS SECTIONS STAGE 3B			
I-80			
SCALE: HORIZ: 1"=10'	SHEET	OF SHEETS	STA. TO STA.
VERT: 1"=5'			

F.A.I. RTE.	SECTION	COUNTY	TOTAL SHEETS	SHEET NO.
80	FAI 80 21 INTERCHANGE	WILL	1209	992
CONTRACT NO. 62R22				
		ILLINOIS	FED. AID PROJECT	

MODEL: IPR-80-NORTH-A-19-00-00 (Sheet)
 FILE NAME: p:\trans\stage3b\stage3b.dwg
 PROJECT: 2018-CH-401-18002703-WSP\CAD\62R22-INT-4 (Center)\Work\By\B\stage3b\stage3b.dwg



STA 19+50.00



STA 19+00.00



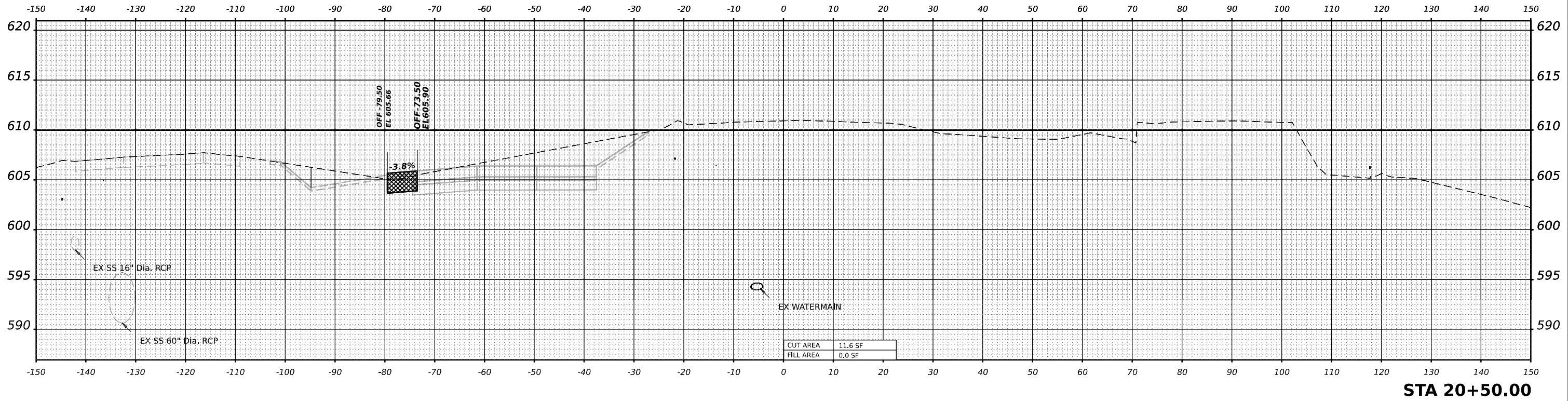
USER NAME = USDJ744408	DESIGNED - KSD	REVISED -
PLOT SCALE = 0.16666667"/in.	DRAWN - KSD	REVISED -
PLOT DATE = 4/22/2025	CHECKED - MMA	REVISED -
	DATE - 4/25/2025	REVISED -

STATE OF ILLINOIS
DEPARTMENT OF TRANSPORTATION

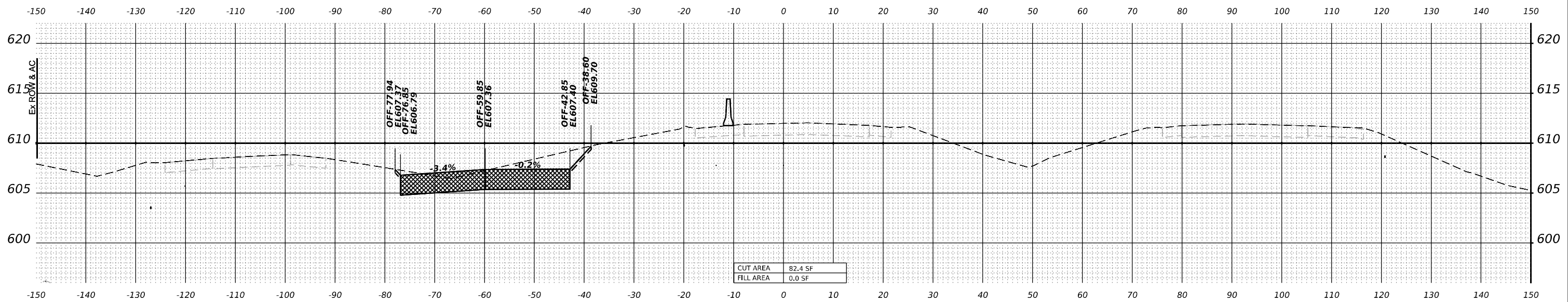
CROSS SECTIONS STAGE 3B			
I-80			
SCALE: HORIZ: 1"=10'	SHEET	OF SHEETS	STA. TO STA.
VERT: 1"=5'			

F.A.I. RTE.	SECTION	COUNTY	TOTAL SHEETS	SHEET NO.
80	FAI 80 21 INTERCHANGE	WILL	1209	994
			CONTRACT NO. 62R22	
		ILLINOIS	FED. AID PROJECT	

MODEL: P:\80-NORTH-A-20+00.00 [Sheet]
 FILE NAME: P:\80-NORTH-A-20+00.00\Drawings\Stage 3B\CAD\82R22-INT-4\Center\Work\B\stage 3b\0182R22-Cross-Section-Stage3b.dgn



STA 20+50.00



STA 20+00.00



WSP USA INC.
 30 N. LASALLE STREET
 SUITE 4200
 CHICAGO, IL 60602
 TEL: (312) 782-8150

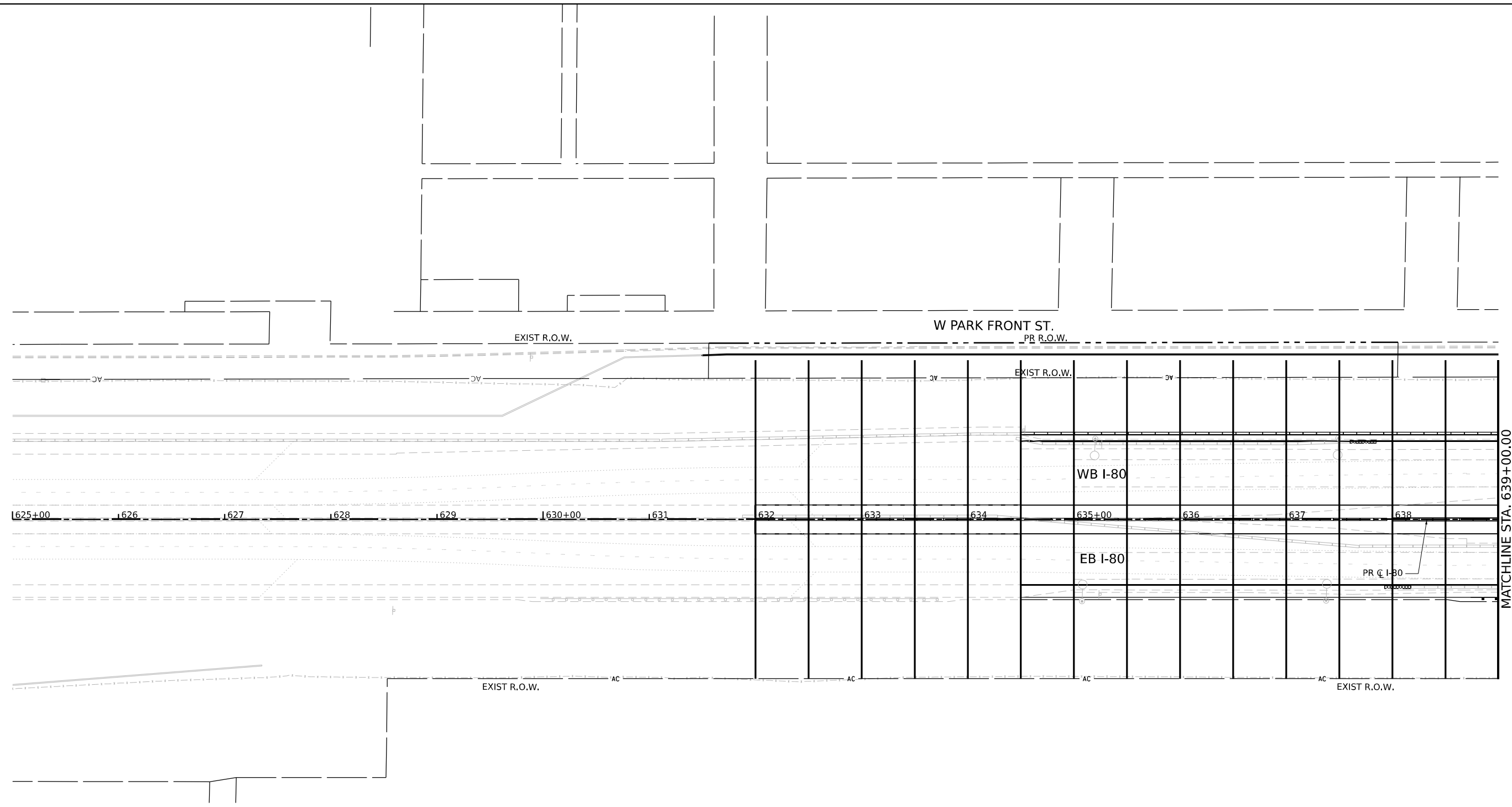
USER NAME = USDJ744408	DESIGNED - KSD	REVISED -
PLOT SCALE = 0.16666667' / in.	DRAWN - KSD	REVISED -
PLOT DATE = 4/22/2025	CHECKED - MMA	REVISED -
	DATE - 4/25/2025	REVISED -

STATE OF ILLINOIS
DEPARTMENT OF TRANSPORTATION

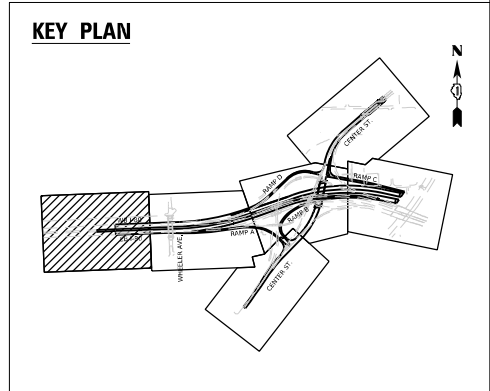
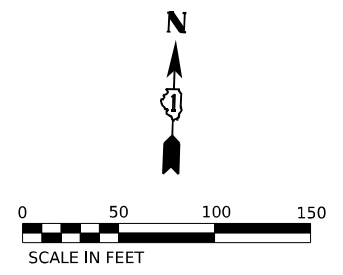
CROSS SECTIONS STAGE 3B
I-80
 SCALE: HORIZ: 1"=10'
 VERT: 1"=5'
 SHEET OF SHEETS STA. TO STA.

F.A.I. RTE.	SECTION	COUNTY	TOTAL SHEETS	SHEET NO.
80	FAI 80 21 INTERCHANGE	WILL	1209	995
			CONTRACT NO. 62R22	
		ILLINOIS	FED. AID PROJECT	

MODEL: Default
 FILE NAME: p:\transys\transys\corporate\p1\homed\Documents\projects_2018\C40140118002203-WSP\CAD\62R22-INT-4\Center\Work\BU\US index\stage_4\I62R22-INT-4\Index4-1.dgn



PATTERN LINES LEGEND	
	I-80
	RAMP A
	RAMP B
	RAMP C
	RAMP D
	CENTER ST



USER NAME = USDJ744408	DESIGNED - BU	REVISED -
PLOT SCALE = 100,000' / in.	DRAWN - DJ	REVISED -
PLOT DATE = 4/22/2025	CHECKED - KD	REVISED -
	DATE - 4/25/2025	REVISED -

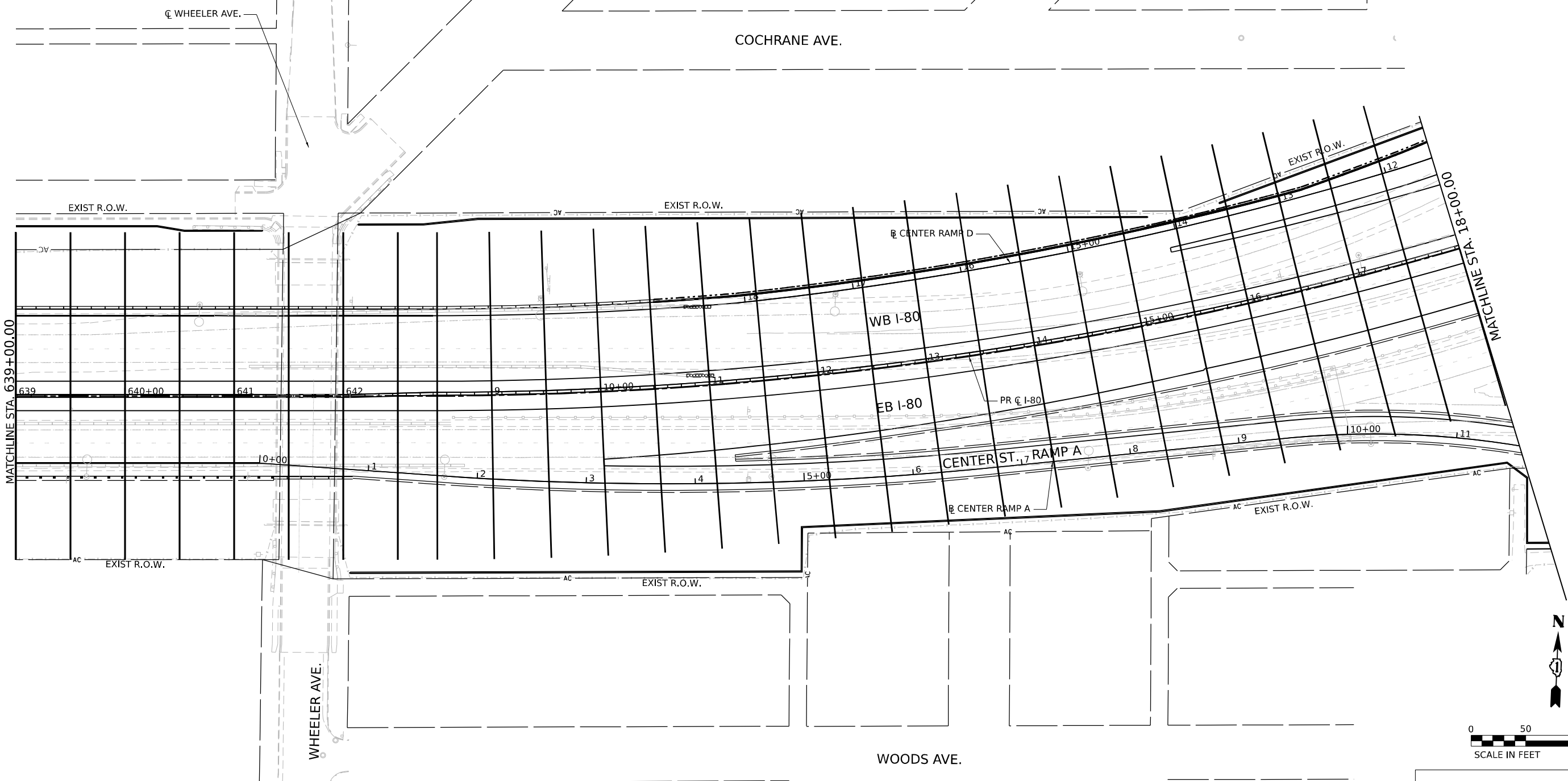
STATE OF ILLINOIS
DEPARTMENT OF TRANSPORTATION

CROSS SECTION OVERVIEW PLAN
STAGE 4

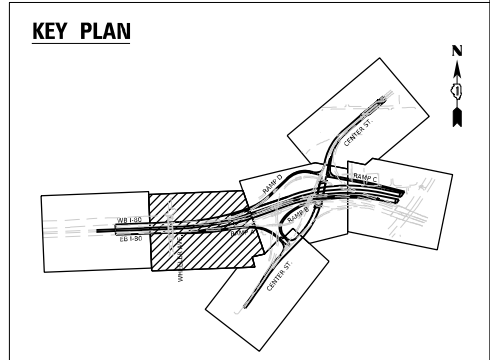
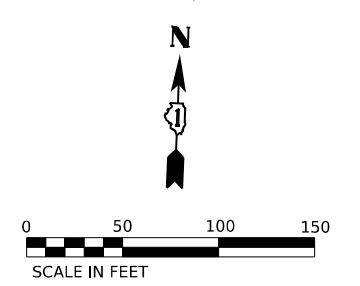
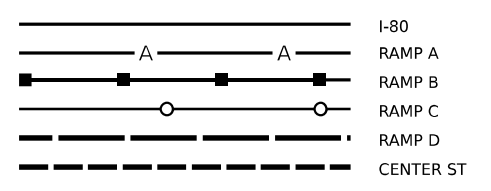
SCALE: 1"=50" SHEET OF SHEETS STA. 625+00 TO STA. 639+00

F.A.I. RTE.	SECTION	COUNTY	TOTAL SHEETS	SHEET NO.
80	FAI 80 21 INTERCHANGE	WILL	1209	996
CONTRACT NO. 62R22				
ILLINOIS FED. AID PROJECT				

MODEL: D:\default\...
 FILE NAME: ...
 PROJECT: ...
 USER: ...
 DATE: ...



PATTERN LINES LEGEND



USER NAME = USDJ744408	DESIGNED - BU	REVISED -
PLOT SCALE = 100,000' / in.	DRAWN - DJ	REVISED -
PLOT DATE = 4/22/2025	CHECKED - KD	REVISED -
	DATE - 4/25/2025	REVISED -

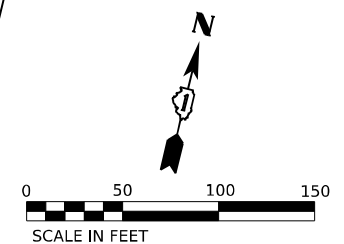
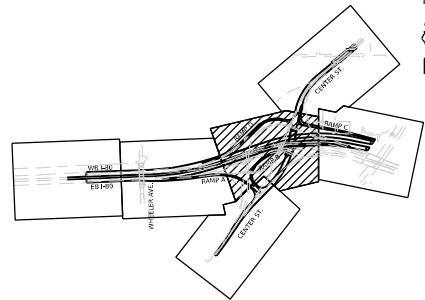
**STATE OF ILLINOIS
DEPARTMENT OF TRANSPORTATION**

**CROSS SECTION OVERVIEW PLAN
STAGE 4**

SCALE: 1"=50" SHEET OF SHEETS STA. 639+00 TO STA. 18+00

F.A.I. RTE. 80	SECTION FAI 80 21 INTERCHANGE	COUNTY WILL	TOTAL SHEETS 1209	SHEET NO. 997
CONTRACT NO. 62R22			ILLINOIS FED. AID PROJECT	

KEY PLAN



PATTERN LINES LEGEND

	I-80
	RAMP A
	RAMP B
	RAMP C
	RAMP D
	CENTER ST

MODEL: D:\default\...
 FILE NAME: p:\transys\transys\ppl\hatched\Documents\projects_2018\C40140118002703-WSP\CAD\62R22-INT-4\Cen\Center\Work\BUI\US_Index\stage_4\ID16R22-cht-5Index4-3.dgn



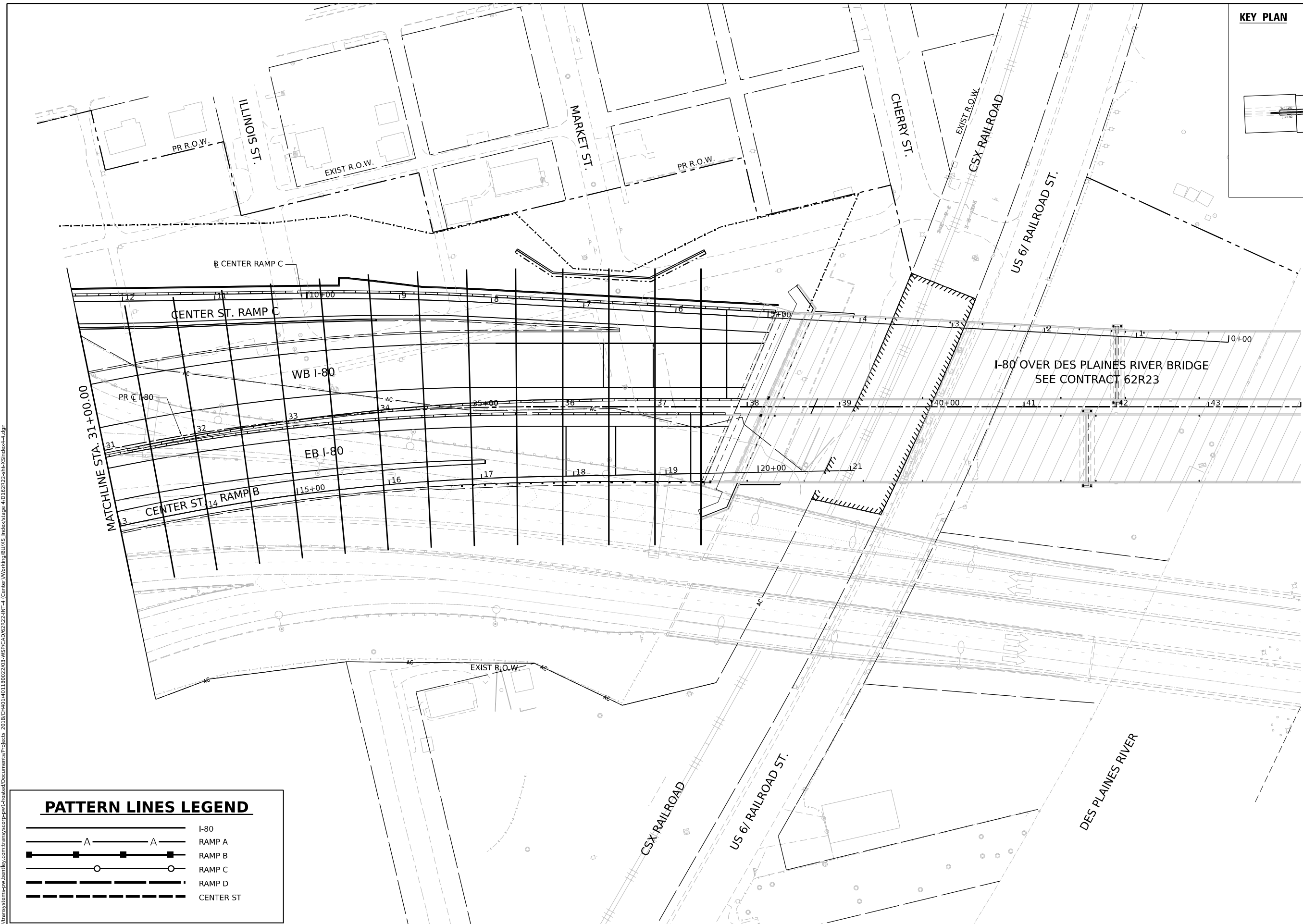
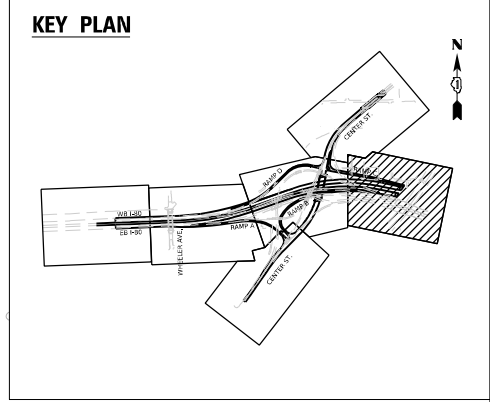
USER NAME = USDJ744408	DESIGNED - BU	REVISED -
DRAWN - DJ	REVISIONS -	
PLOT SCALE = 100,000' / in.	CHECKED - KD	REVISED -
PLOT DATE = 4/22/2025	DATE - 4/25/2025	REVISED -

**STATE OF ILLINOIS
DEPARTMENT OF TRANSPORTATION**

**CROSS SECTION OVERVIEW PLAN
STAGE 4**

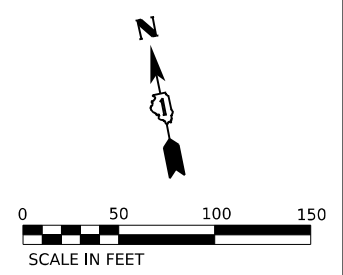
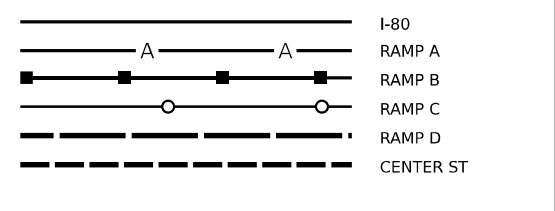
SCALE: 1"=50'
SHEET OF SHEETS STA. 18+00 TO STA. 31+00

F.A.I. RTE. 80	SECTION FAI 80 21 INTERCHANGE	COUNTY WILL	TOTAL SHEETS 1209	SHEET NO. 998
			CONTRACT NO. 62R22	
ILLINOIS FED. AID PROJECT				



MODEL: D:\default\...
 FILE NAME: ...
 PROJECT: ...
 USER: ...
 DATE: ...

PATTERN LINES LEGEND



USER NAME = USDJ744408	DESIGNED - BU	REVISED -
	DRAWN - DJ	REVISED -
PLOT SCALE = 100,000' / in.	CHECKED - KD	REVISED -
PLOT DATE = 4/22/2025	DATE - 4/25/2025	REVISED -

**STATE OF ILLINOIS
DEPARTMENT OF TRANSPORTATION**

**CROSS SECTION OVERVIEW PLAN
STAGE 4**

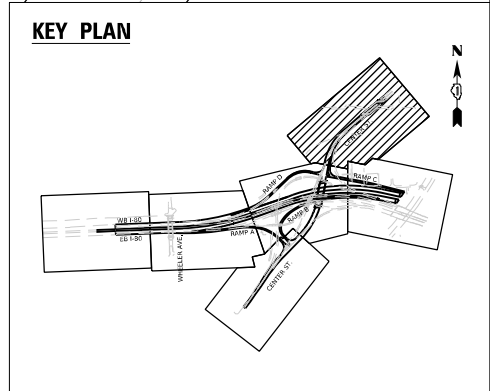
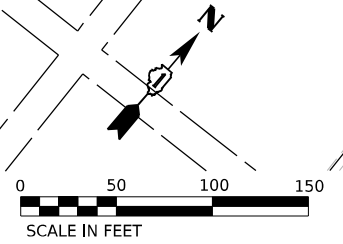
SCALE: 1"=50" SHEET OF SHEETS STA. TO STA.

F.A.I. RTE.	SECTION	COUNTY	TOTAL SHEETS	SHEET NO.
80	FAI 80 21 INTERCHANGE	WILL	1209	999
CONTRACT NO. 62R22				
ILLINOIS FED. AID PROJECT				

MODEL: D:\default\...
 FILE NAME: ...
 PROJECT: ...



PATTERN LINES LEGEND	
	I-80
	RAMP A
	RAMP B
	RAMP C
	RAMP D
	CENTER ST



USER NAME = USDJ744408	DESIGNED - BU	REVISED -
DRAWN - DJ	REVISIONS -	
PLOT SCALE = 100,000' / in.	CHECKED - KD	REVISED -
PLOT DATE = 4/22/2025	DATE - 4/25/2025	REVISED -

STATE OF ILLINOIS
DEPARTMENT OF TRANSPORTATION

CROSS SECTION OVERVIEW PLAN
STAGE 4
 SCALE: 1"=50" SHEET OF SHEETS STA. 33+00 TO STA. 44+00

F.A.I. RTE. 80	SECTION FAI 80 21 INTERCHANGE	COUNTY WILL	TOTAL SHEETS 1209	SHEET NO. 1000
CONTRACT NO. 62R22				
ILLINOIS FED. AID PROJECT				