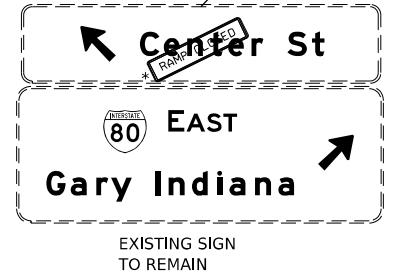
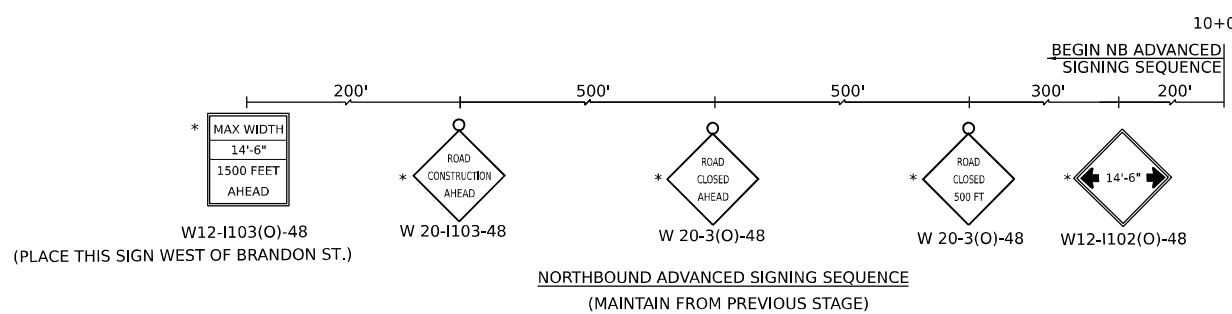
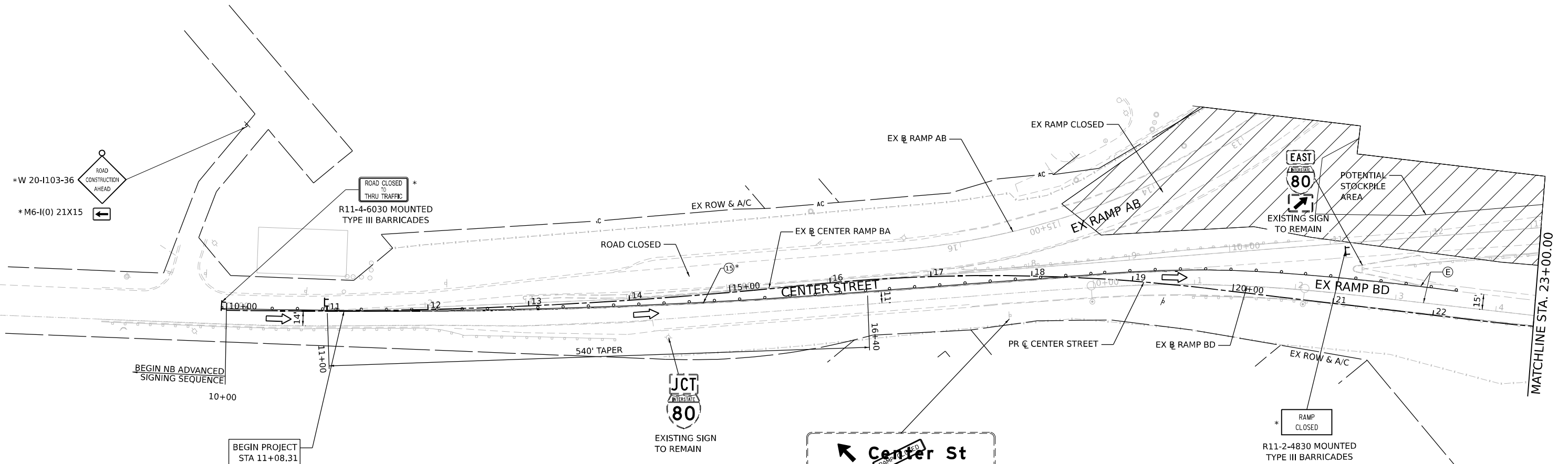
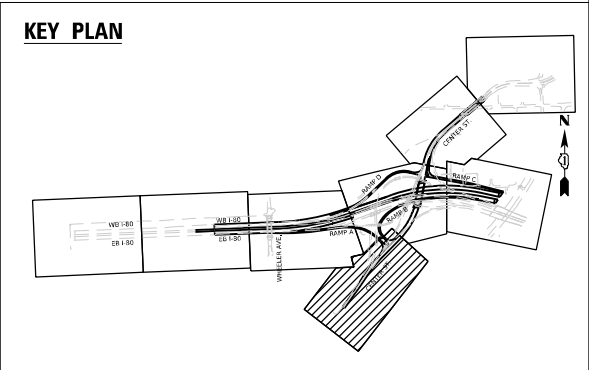
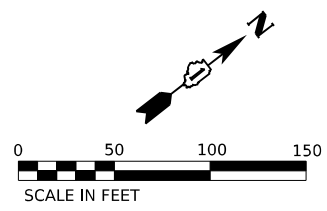


NOTE
SEE DETOUR PLANS FOR ADDITIONAL GUIDE SIGNS, WARNING SIGNS AND DETOUR SIGN



LEGEND	
	WORK ZONE
	PAVEMENT CONSTRUCTED IN PREVIOUS STAGE
	TEMPORARY PAVEMENT (PREVIOUSLY CONSTRUCTED)
	TEMPORARY PAVEMENT (ACTIVELY CONSTRUCTING)
	TEMPORARY CONCRETE BARRIER OR RELOCATE TEMPORARY CONCRETE BARRIER
	TYPE II BARRICADE, DRUM, OR VERTICAL BARRICADE WITH STEADY BURN MONODIRECTIONAL LIGHT @ 100 FT C-C ALONG ROADWAY (TANGENT), 50 FT CENTERS ALONG TAPERS AND RAMP
	TEMPORARY IMPACT ATTENUATOR (NARROW) TL-3
	TEMPORARY IMPACT ATTENUATOR (WIDE) TL-3
	DIRECTIONAL INDICATOR BARRICADE WITH STEADY BURN MONODIRECTIONAL LIGHT
	TYPE III BARRICADE
	DIRECTION OF TRAFFIC
	ARROW BOARD
	* FROM PREVIOUS STAGE
	TEMPORARY TRAFFIC CONTROL SIGN AND SUPPORT
	TEMPORARY SOIL RETENTION SYSTEM
	(E) EXISTING PAVEMENT MARKINGS
	(R) PAVEMENT MARKING REMOVAL
	(1) TEMP PVT MK - LINE 4" - EPOXY: 6' SKIP, 2' DASH WHITE
	(2) TEMP PVT MK - LINE 4" - EPOXY: SOLID WHITE
	(3) TEMP PVT MK - LINE 4" - EPOXY: SOLID YELLOW
	(4) TEMP PVT MK - LINE 5" - EPOXY: 30' SKIP, 10' DASH WHITE
	(5) TEMP PVT MK - LINE 8" - EPOXY: SOLID WHITE
	(6) TEMP PVT MK - LINE 12" - EPOXY: SOLID WHITE
	(8) TEMP PVT MK - LINE 4" - EPOXY: SOLID DOUBLE YELLOW
	(9) TEMP PVT MK - LINE 4" - EPOXY: 30' SKIP, 10' DASH WHITE
	(11) TEMP PVT MK - LINE 12" - EPOXY: YELLOW 45° DIAGONALS @ 75' SPACING INTERVALS
	(12) TEMP PVT MK - LINE 4" - TYPE IV TAPE: WHITE 45° DIAGONALS
	(13) TEMP PVT MK - EPOXY: WHITE LETTERS AND SYMBOLS
	(14) TEMP PVT MK - LINE 6" - EPOXY: 9' SKIP, 3' DASH WHITE
	(15) TEMP PVT MK - LINE 4" - TYPE IV TAPE: SOLID YELLOW
	(16) TEMP PVT MK - LINE 4" - TYPE IV TAPE: SOLID WHITE
	(17) TEMP PVT MK - LINE 8" - TYPE IV TAPE: SOLID WHITE
	(18) TEMP PVT MK - LINE 12" - TYPE IV TAPE: SOLID WHITE
	(19) TEMP PVT MK - LINE 4" - TYPE IV TAPE: 30' SKIP, 10' DASH WHITE
	(20) TEMP PVT MK - LINE 24" - TYPE IV TAPE: SOLID WHITE



MODEL: Default
 FILE NAME: p:\transys\transys\ppl\hatched\Documents\Projects_2018\C40118002703-MS9\CAD\62R22-INT-4_Center\Sheet\CLM\ID12R22-ah-stdrpf3-5.dgn



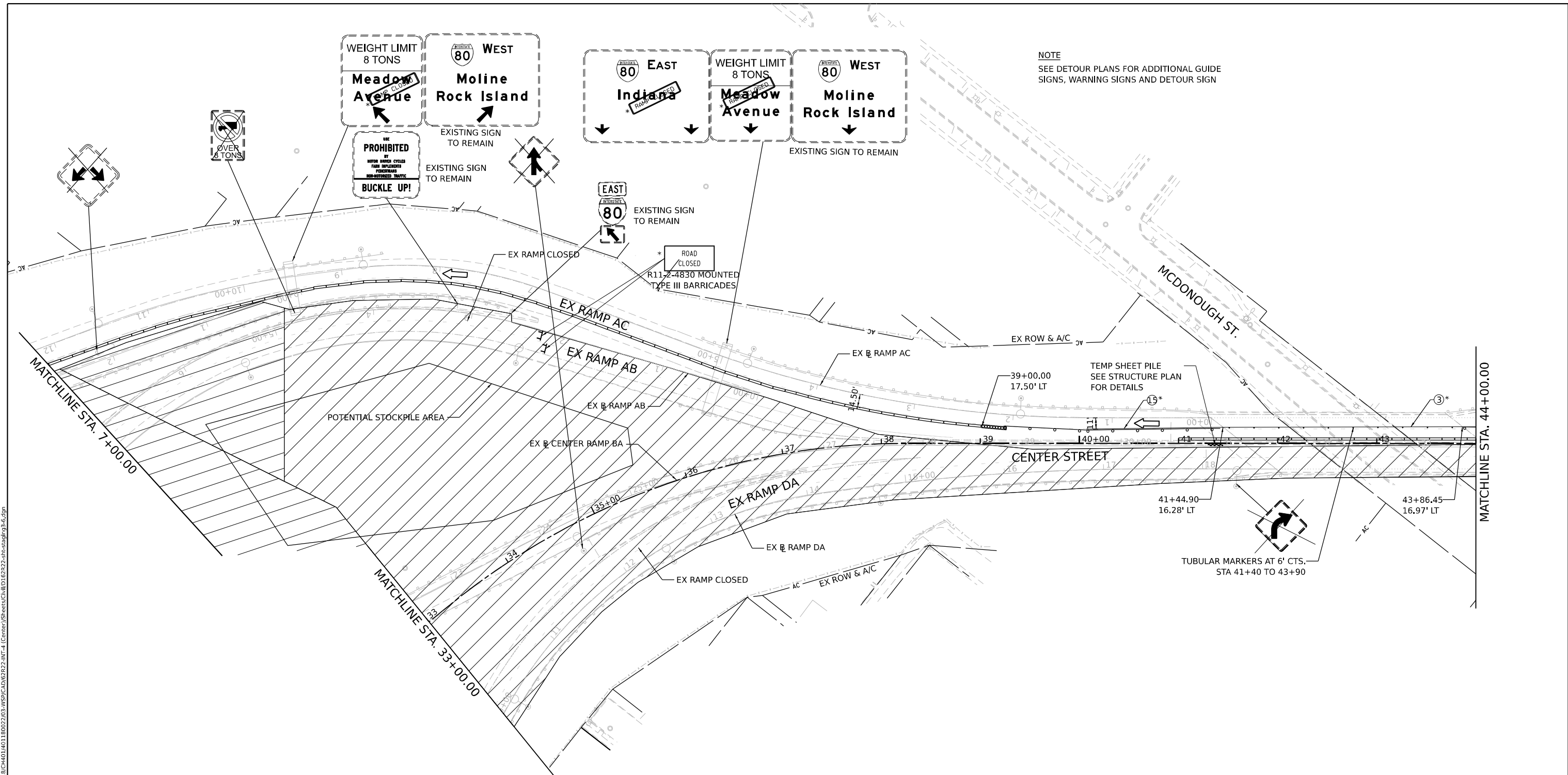
USER NAME = USCP702533	DESIGNED - HA	REVISED -
DRAWN - HA	REVISED -	
PLOT SCALE = 100,000' / in.	CHECKED - SW	REVISED -
PLOT DATE = 4/23/2025	DATE - 4/25/2025	REVISED -

**STATE OF ILLINOIS
DEPARTMENT OF TRANSPORTATION**

SUGGESTED STAGES OF CONSTRUCTION AND TRAFFIC CONTROL			
STAGE 3			
SCALE: 1'=50"	SHEET 5 OF 7 SHEETS	STA. 10+00 TO STA. 23+00	

F.A.I. RTE.	SECTION	COUNTY	TOTAL SHEETS	SHEET NO.
80	FAI 80 21 INTERCHANGE	WILL	1209	201
CONTRACT NO. 62R22				
ILLINOIS FED. AID PROJECT				

MODEL: Default
 FILE NAME: p:\transys\transys\pvt\hatched\Documents\Projects_2018\C40140118002203-WSP\CAD\62R22-INT-4\Center\Sheet\Civil\02R22-ah-std\stage3-6.dgn



LEGEND

	WORK ZONE
	PAVEMENT CONSTRUCTED IN PREVIOUS STAGE
	TEMPORARY PAVEMENT (PREVIOUSLY CONSTRUCTED)
	TEMPORARY PAVEMENT (ACTIVELY CONSTRUCTING)
	TEMPORARY CONCRETE BARRIER OR RELOCATE TEMPORARY CONCRETE BARRIER
	TYPE II BARRICADE, DRUM, OR VERTICAL BARRICADE WITH STEADY BURN MONODIRECTIONAL LIGHT @ 100 FT C-C ALONG ROADWAY (TANGENT), 50 FT CENTERS ALONG TAPERS AND RAMP
	TEMPORARY IMPACT ATTENUATOR (NARROW) TL-3
	TEMPORARY IMPACT ATTENUATOR (WIDE) TL-3
	DIRECTIONAL INDICATOR BARRICADE WITH STEADY BURN MONODIRECTIONAL LIGHT
	TYPE III BARRICADE
	DIRECTION OF TRAFFIC
	ARROW BOARD
	* FROM PREVIOUS STAGE
	TEMPORARY TRAFFIC CONTROL SIGN AND SUPPORT
	TEMPORARY SOIL RETENTION SYSTEM

(E)	EXISTING PAVEMENT MARKINGS
(R)	PAVEMENT MARKING REMOVAL
(1)	TEMP PVT MK - LINE 4" - EPOXY: 6' SKIP, 2' DASH WHITE
(2)	TEMP PVT MK - LINE 4" - EPOXY: SOLID WHITE
(3)	TEMP PVT MK - LINE 4" - EPOXY: SOLID YELLOW
(4)	TEMP PVT MK - LINE 5" - EPOXY: 30' SKIP, 10' DASH WHITE
(5)	TEMP PVT MK - LINE 8" - EPOXY: SOLID WHITE
(6)	TEMP PVT MK - LINE 12" - EPOXY: SOLID WHITE
(8)	TEMP PVT MK - LINE 4" - EPOXY: SOLID DOUBLE YELLOW
(9)	TEMP PVT MK - LINE 4" - EPOXY: 30' SKIP, 10' DASH WHITE
(11)	TEMP PVT MK - LINE 12" - EPOXY: YELLOW 45° DIAGONALS @ 75' SPACING INTERVALS
(12)	TEMP PVT MK - LINE 4" - TYPE IV TAPE: WHITE 45° DIAGONALS

(13)	TEMP PVT MK - EPOXY: WHITE LETTERS AND SYMBOLS
(14)	TEMP PVT MK - LINE 6" - EPOXY: 9' SKIP, 3' DASH WHITE
(15)	TEMP PVT MK - LINE 4" - TYPE IV TAPE: SOLID YELLOW
(16)	TEMP PVT MK - LINE 4" - TYPE IV TAPE: SOLID WHITE
(17)	TEMP PVT MK - LINE 8" - TYPE IV TAPE: SOLID WHITE
(18)	TEMP PVT MK - LINE 12" - TYPE IV TAPE: SOLID WHITE
(19)	TEMP PVT MK - LINE 4" - TYPE IV TAPE: 30' SKIP, 10' DASH WHITE
(20)	TEMP PVT MK - LINE 24" - TYPE IV TAPE: SOLID WHITE



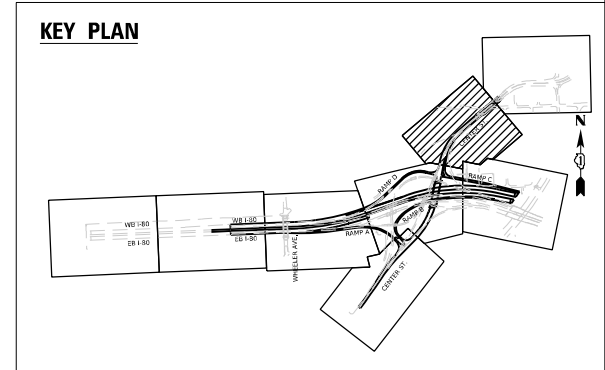
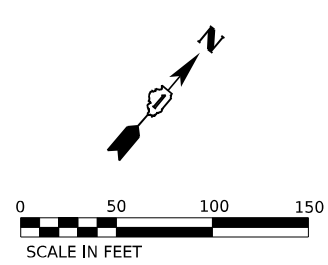
USER NAME = USCP702533
 DESIGNED - HA
 DRAWN - HA
 CHECKED - SW
 DATE - 4/25/2025

REVISIONS:
 REVISIONS -
 REVISIONS -
 REVISIONS -
 REVISIONS -

STATE OF ILLINOIS
DEPARTMENT OF TRANSPORTATION

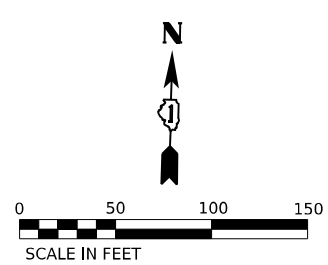
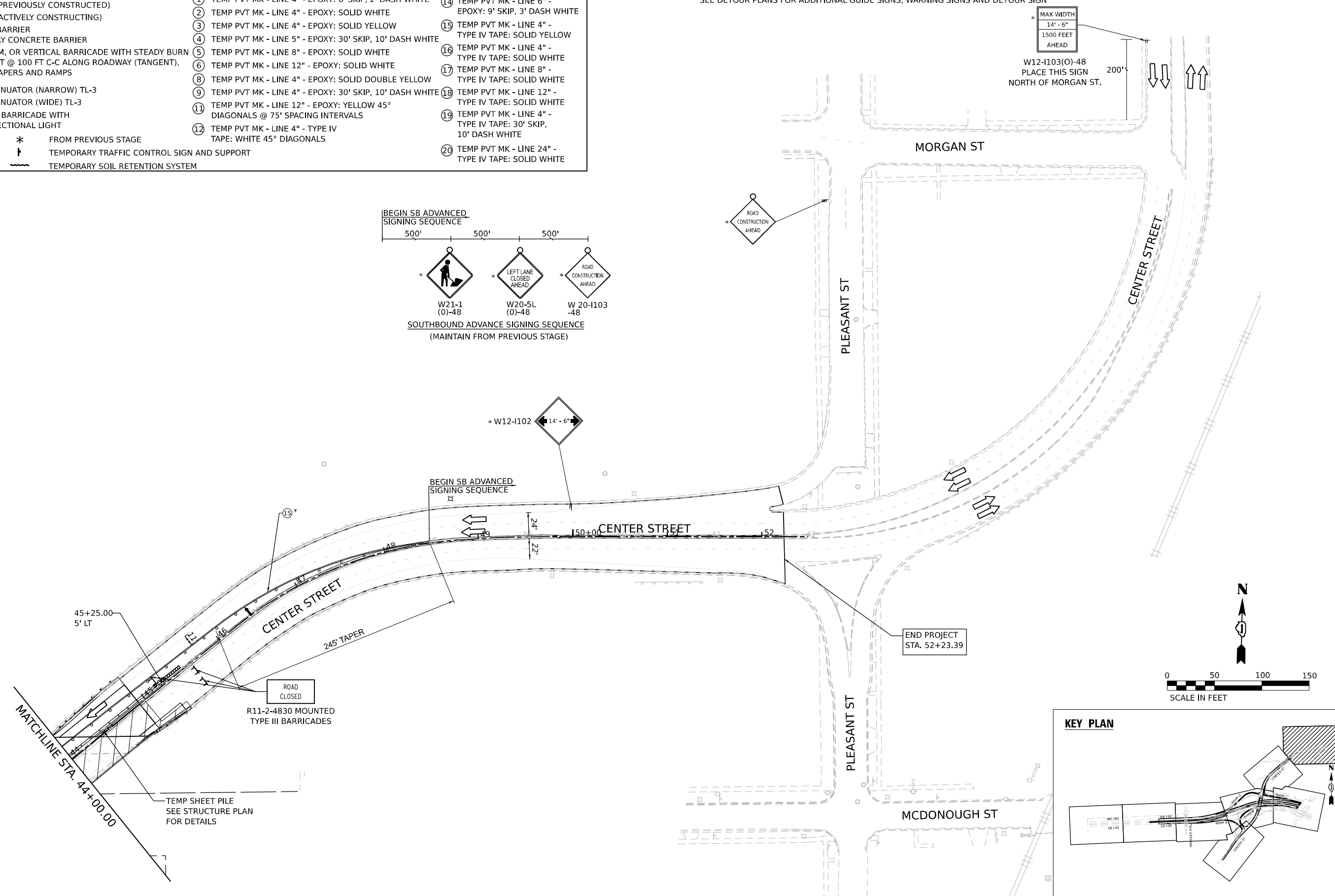
SUGGESTED STAGES OF CONSTRUCTION AND TRAFFIC CONTROL
STAGE 3
 SCALE: 1"=50' SHEET 6 OF 7 SHEETS STA. 33+00 TO STA. 44+00

F.A.I. RTE.	SECTION	COUNTY	TOTAL SHEETS	SHEET NO.
80	FAI 80 21 INTERCHANGE	WILL	1209	202
CONTRACT NO. 62R22				
ILLINOIS FED. AID PROJECT				



LEGEND	
	WORK ZONE
	PAVEMENT CONSTRUCTED IN PREVIOUS STAGE
	TEMPORARY PAVEMENT (PREVIOUSLY CONSTRUCTED)
	TEMPORARY PAVEMENT (ACTIVELY CONSTRUCTING)
	TEMPORARY CONCRETE BARRIER OR RELOCATE TEMPORARY CONCRETE BARRIER
	TYPE II BARRICADE, DRUM, OR VERTICAL BARRICADE WITH STEADY BURN MONODIRECTIONAL LIGHT @ 100 FT C-C ALONG ROADWAY (TANGENT), 50 FT CENTERS ALONG TAPERS AND RAMPS
	TEMPORARY IMPACT ATTENUATOR (NARROW) TL-3
	TEMPORARY IMPACT ATTENUATOR (WIDE) TL-3
	DIRECTIONAL INDICATOR BARRICADE WITH STEADY BURN MONODIRECTIONAL LIGHT
	TYPE III BARRICADE
	DIRECTION OF TRAFFIC
	ARROW BOARD
	FROM PREVIOUS STAGE
	TEMPORARY TRAFFIC CONTROL SIGN AND SUPPORT
	TEMPORARY SOIL RETENTION SYSTEM
	EXISTING PAVEMENT MARKINGS
	PAVEMENT MARKING REMOVAL
	TEMP PVT MK - LINE 4" - EPOXY: 6' SKIP, 2' DASH WHITE
	TEMP PVT MK - LINE 4" - EPOXY: SOLID WHITE
	TEMP PVT MK - LINE 4" - EPOXY: SOLID YELLOW
	TEMP PVT MK - LINE 5" - EPOXY: 30' SKIP, 10' DASH WHITE
	TEMP PVT MK - LINE 8" - EPOXY: SOLID WHITE
	TEMP PVT MK - LINE 12" - EPOXY: SOLID WHITE
	TEMP PVT MK - LINE 4" - EPOXY: SOLID DOUBLE YELLOW
	TEMP PVT MK - LINE 4" - EPOXY: 30' SKIP, 10' DASH WHITE
	TEMP PVT MK - LINE 12" - EPOXY: YELLOW 45° DIAGONALS @ 75' SPACING INTERVALS
	TEMP PVT MK - LINE 4" - TYPE IV TAPE: WHITE 45° DIAGONALS
	TEMP PVT MK - EPOXY: WHITE LETTERS AND SYMBOLS
	TEMP PVT MK - LINE 6" - EPOXY: 9' SKIP, 3' DASH WHITE
	TEMP PVT MK - LINE 4" - TYPE IV TAPE: SOLID YELLOW
	TEMP PVT MK - LINE 4" - TYPE IV TAPE: SOLID WHITE
	TEMP PVT MK - LINE 8" - TYPE IV TAPE: SOLID WHITE
	TEMP PVT MK - LINE 12" - TYPE IV TAPE: SOLID WHITE
	TEMP PVT MK - LINE 4" - TYPE IV TAPE: 30' SKIP, 10' DASH WHITE
	TEMP PVT MK - LINE 24" - TYPE IV TAPE: SOLID WHITE

NOTE:
SEE DETOUR PLANS FOR ADDITIONAL GUIDE SIGNS, WARNING SIGNS AND DETOUR SIGN



MODEL: D:\p\...
 FILE NAME: ...
 PROJECT: ...
 DATE: ...

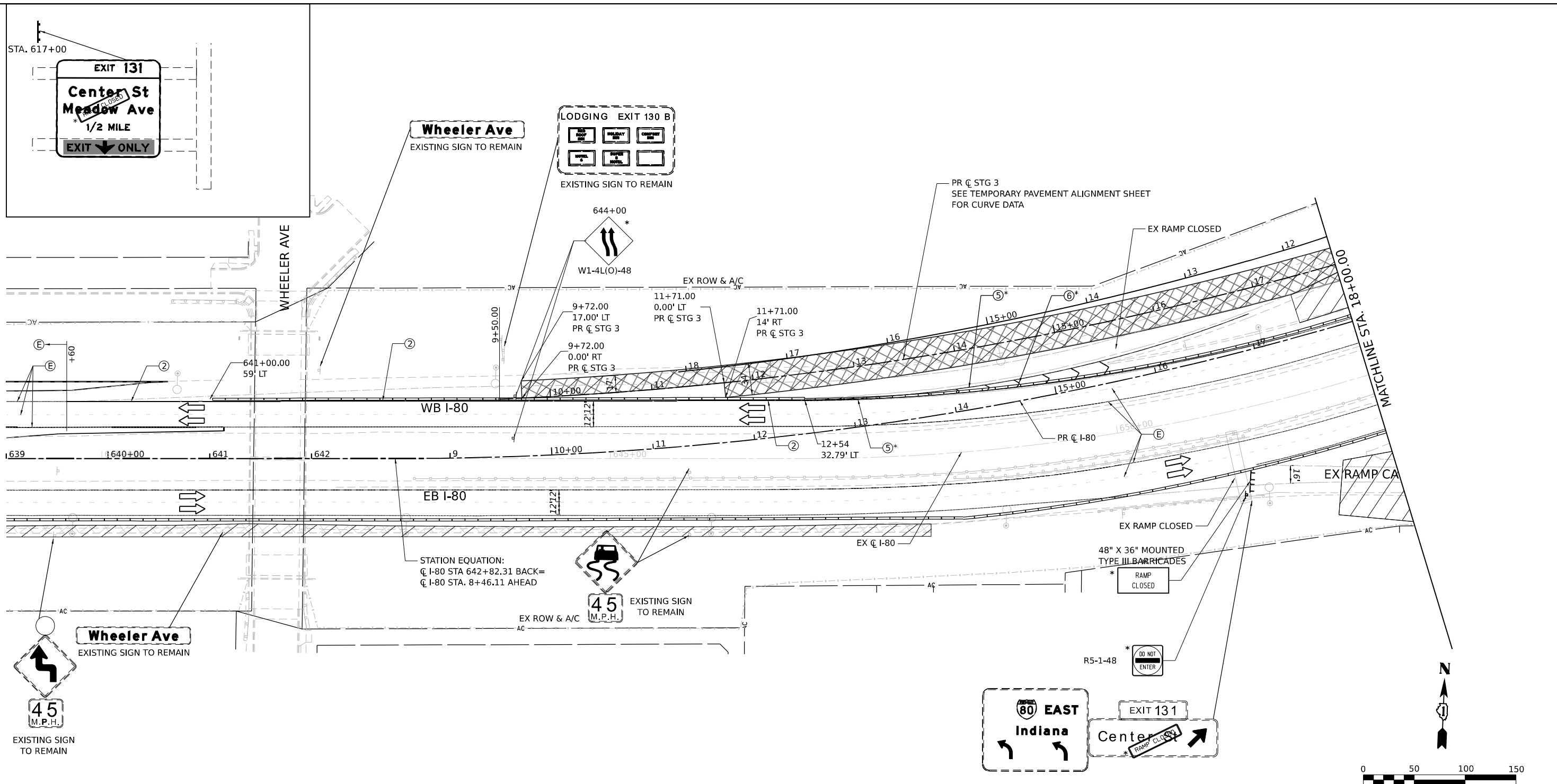


USER NAME = USHA669697	DESIGNED - HA	REVISED -
DRAWN - HA	REVISED -	
PLOT SCALE = 100,000' / in.	CHECKED - SW	REVISED -
PLOT DATE = 6/11/2025	DATE - 4/25/2025	REVISED -

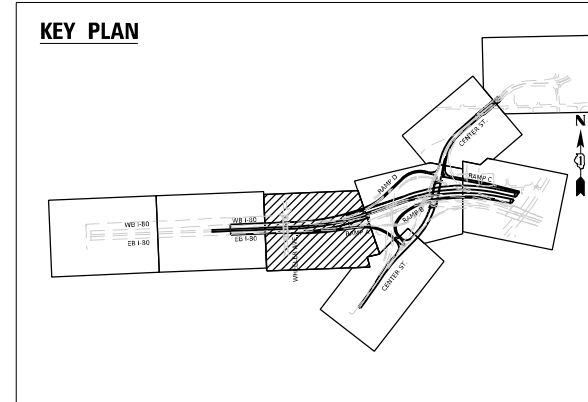
STATE OF ILLINOIS
DEPARTMENT OF TRANSPORTATION

SUGGESTED STAGES OF CONSTRUCTION AND TRAFFIC CONTROL			
STAGE 3			
SCALE: 1"=50'	SHEET 7 OF 7 SHEETS	STA. 44+00 TO STA. NA	

F.A.I. RTE. 80	SECTION FAI 80 21 INTERCHANGE	COUNTY WILL	TOTAL SHEETS 1209	SHEET NO. 203
CONTRACT NO. 62R22				
ILLINOIS FED. AID PROJECT				



LEGEND	
	WORK ZONE
	PAVEMENT CONSTRUCTED IN PREVIOUS STAGE
	TEMPORARY PAVEMENT (PREVIOUSLY CONSTRUCTED)
	TEMPORARY PAVEMENT (ACTIVELY CONSTRUCTING)
	TEMPORARY CONCRETE BARRIER OR RELOCATE TEMPORARY CONCRETE BARRIER
	TYPE II BARRICADE, DRUM, OR VERTICAL BARRICADE WITH STEADY BURN MONODIRECTIONAL LIGHT @ 100 FT C-C ALONG ROADWAY (TANGENT), 50 FT CENTERS ALONG TAPERS AND RAMP
	TEMPORARY IMPACT ATTENUATOR (NARROW) TL-3
	TEMPORARY IMPACT ATTENUATOR (WIDE) TL-3
	DIRECTIONAL INDICATOR BARRICADE WITH STEADY BURN MONODIRECTIONAL LIGHT
	TYPE III BARRICADE
	DIRECTION OF TRAFFIC
	ARROW BOARD
	EXISTING PAVEMENT MARKINGS
	PAVEMENT MARKING REMOVAL
	TEMP PVT MK - LINE 4" - EPOXY: 6' SKIP, 2' DASH WHITE
	TEMP PVT MK - LINE 4" - EPOXY: SOLID WHITE
	TEMP PVT MK - LINE 4" - EPOXY: SOLID YELLOW
	TEMP PVT MK - LINE 5" - EPOXY: 30' SKIP, 10' DASH WHITE
	TEMP PVT MK - LINE 8" - EPOXY: SOLID WHITE
	TEMP PVT MK - LINE 12" - EPOXY: SOLID WHITE
	TEMP PVT MK - LINE 4" - EPOXY: SOLID DOUBLE YELLOW
	TEMP PVT MK - LINE 4" - EPOXY: 30' SKIP, 10' DASH WHITE
	TEMP PVT MK - LINE 12" - EPOXY: YELLOW 45° DIAGONALS @ 75' SPACING INTERVALS
	TEMP PVT MK - LINE 4" - TYPE IV TAPE: WHITE 45° DIAGONALS
	TEMP PVT MK - EPOXY: WHITE LETTERS AND SYMBOLS
	TEMP PVT MK - LINE 6" - EPOXY: 9' SKIP, 3' DASH WHITE
	TEMP PVT MK - LINE 4" - TYPE IV TAPE: SOLID YELLOW
	TEMP PVT MK - LINE 4" - TYPE IV TAPE: SOLID WHITE
	TEMP PVT MK - LINE 8" - TYPE IV TAPE: SOLID WHITE
	TEMP PVT MK - LINE 12" - TYPE IV TAPE: SOLID WHITE
	TEMP PVT MK - LINE 4" - TYPE IV TAPE: 30' SKIP, 10' DASH WHITE
	TEMP PVT MK - LINE 24" - TYPE IV TAPE: SOLID WHITE
	FROM PREVIOUS STAGE
	TEMPORARY TRAFFIC CONTROL SIGN AND SUPPORT
	TEMPORARY SOIL RETENTION SYSTEM



MODEL: Default
 FILE NAME: p:\transys\transys\pvt\hatched\Documents\projects_2018\C40140118002703-MS9\CAD\62R22-INT-4\Center\Sheet\I-80\I-80-22-ah-std-3B-2.dgn
 DATE: 4/23/2025



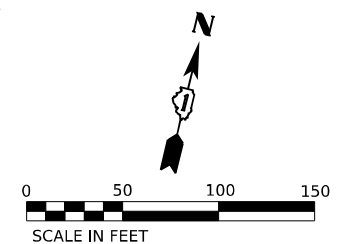

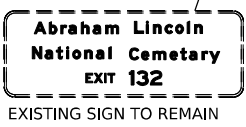
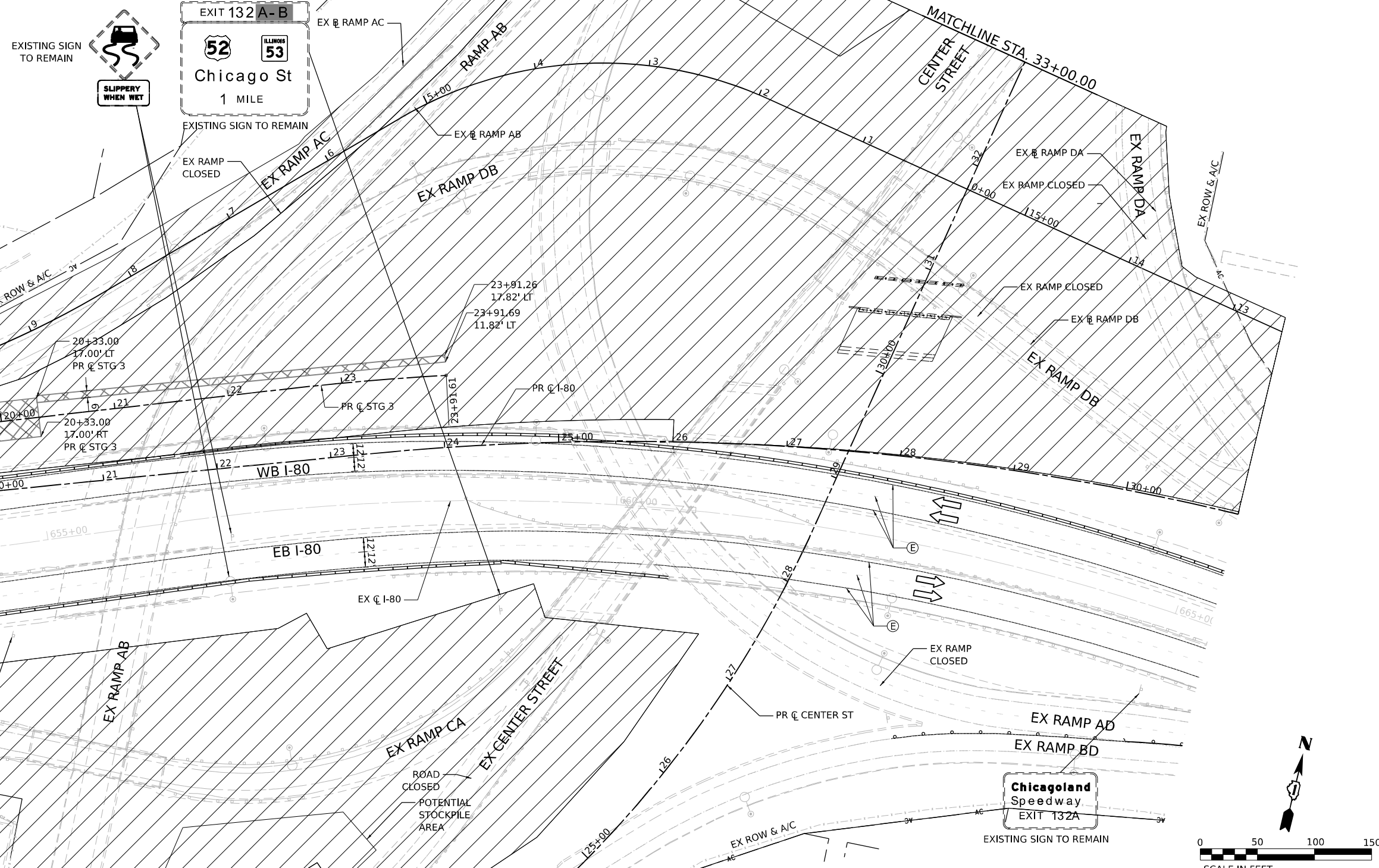
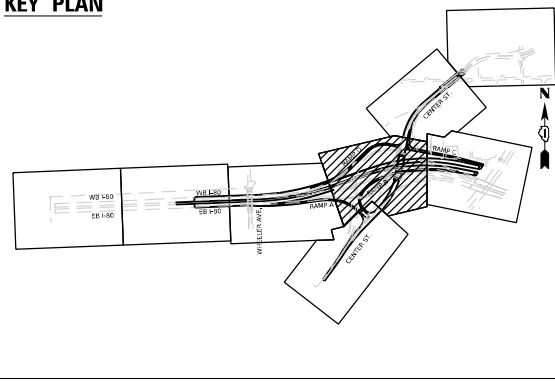
USER NAME = USCP702533	DESIGNED - HA	REVISED -
	DRAWN - HA	REVISED -
PLOT SCALE = 100,000' / in.	CHECKED - SW	REVISED -
PLOT DATE = 4/23/2025	DATE - 4/25/2025	REVISED -

STATE OF ILLINOIS
DEPARTMENT OF TRANSPORTATION

SUGGESTED STAGES OF CONSTRUCTION AND TRAFFIC CONTROL			
STAGE 3B			
SCALE: 1'=50"	SHEET 1 OF 4 SHEETS	STA. 639+00 TO STA. 18+00	

F.A.I. RTE.	SECTION	COUNTY	TOTAL SHEETS	SHEET NO.
80	FAI 80 21 INTERCHANGE	WILL	1209	204
CONTRACT NO. 62R22				
ILLINOIS FED. AID PROJECT				

KEY PLAN



LEGEND		EXISTING PAVEMENT MARKINGS	
[Hatched Box]	WORK ZONE	(E)	EXISTING PAVEMENT MARKINGS
[Diagonal Lines]	PAVEMENT CONSTRUCTED IN PREVIOUS STAGE	(R)	PAVEMENT MARKING REMOVAL
[Cross-hatched Box]	TEMPORARY PAVEMENT (PREVIOUSLY CONSTRUCTED)	(1)	TEMP PVT MK - LINE 4" - EPOXY: 6' SKIP, 2' DASH WHITE
[Cross-hatched Box]	TEMPORARY PAVEMENT (ACTIVELY CONSTRUCTING)	(2)	TEMP PVT MK - LINE 4" - EPOXY: SOLID YELLOW
[Dashed Line]	TEMPORARY CONCRETE BARRIER	(3)	TEMP PVT MK - LINE 4" - EPOXY: SOLID YELLOW
[Dashed Line]	OR RELOCATE TEMPORARY CONCRETE BARRIER	(4)	TEMP PVT MK - LINE 5" - EPOXY: 30' SKIP, 10' DASH WHITE
[Barricade Symbol]	TYPE II BARRICADE, DRUM, OR VERTICAL BARRICADE WITH STEADY BURN MONODIRECTIONAL LIGHT @ 100 FT C-C ALONG ROADWAY (TANGENT), 50 FT CENTERS ALONG TAPERS AND RAMP	(5)	TEMP PVT MK - LINE 8" - EPOXY: SOLID WHITE
[Attenuator Symbol]	TEMPORARY IMPACT ATTENUATOR (NARROW) TL-3	(6)	TEMP PVT MK - LINE 12" - EPOXY: SOLID WHITE
[Attenuator Symbol]	TEMPORARY IMPACT ATTENUATOR (WIDE) TL-3	(8)	TEMP PVT MK - LINE 4" - EPOXY: SOLID DOUBLE YELLOW
[Barricade Symbol]	DIRECTIONAL INDICATOR BARRICADE WITH STEADY BURN MONODIRECTIONAL LIGHT	(9)	TEMP PVT MK - LINE 4" - EPOXY: 30' SKIP, 10' DASH WHITE
[Barricade Symbol]	TYPE III BARRICADE	(11)	TEMP PVT MK - LINE 12" - EPOXY: YELLOW 45° DIAGONALS @ 75' SPACING INTERVALS
[Arrow Board]	DIRECTION OF TRAFFIC	(12)	TEMP PVT MK - LINE 4" - TYPE IV TAPE: WHITE 45° DIAGONALS
[Arrow Board]	ARROW BOARD	(13)	TEMP PVT MK - EPOXY: WHITE LETTERS AND SYMBOLS
[Star Symbol]	FROM PREVIOUS STAGE	(14)	TEMP PVT MK - LINE 6" - EPOXY: 9' SKIP, 3' DASH WHITE
[Sign Symbol]	TEMPORARY TRAFFIC CONTROL SIGN AND SUPPORT	(15)	TEMP PVT MK - LINE 4" - TYPE IV TAPE: SOLID YELLOW
[Soil Retention Symbol]	TEMPORARY SOIL RETENTION SYSTEM	(16)	TEMP PVT MK - LINE 4" - TYPE IV TAPE: SOLID WHITE
		(17)	TEMP PVT MK - LINE 8" - TYPE IV TAPE: SOLID WHITE
		(18)	TEMP PVT MK - LINE 12" - TYPE IV TAPE: SOLID WHITE
		(19)	TEMP PVT MK - LINE 4" - TYPE IV TAPE: 30' SKIP, 10' DASH WHITE
		(20)	TEMP PVT MK - LINE 24" - TYPE IV TAPE: SOLID WHITE

**STATE OF ILLINOIS
DEPARTMENT OF TRANSPORTATION**

**SUGGESTED STAGES OF CONSTRUCTION AND TRAFFIC CONTROL
STAGE 3B**

USER NAME = USCP702533	DESIGNED - HA	REVISED -
DRAWN - HA	REVISED -	
CHECKED - SW	REVISED -	
DATE - 4/25/2025	REVISED -	

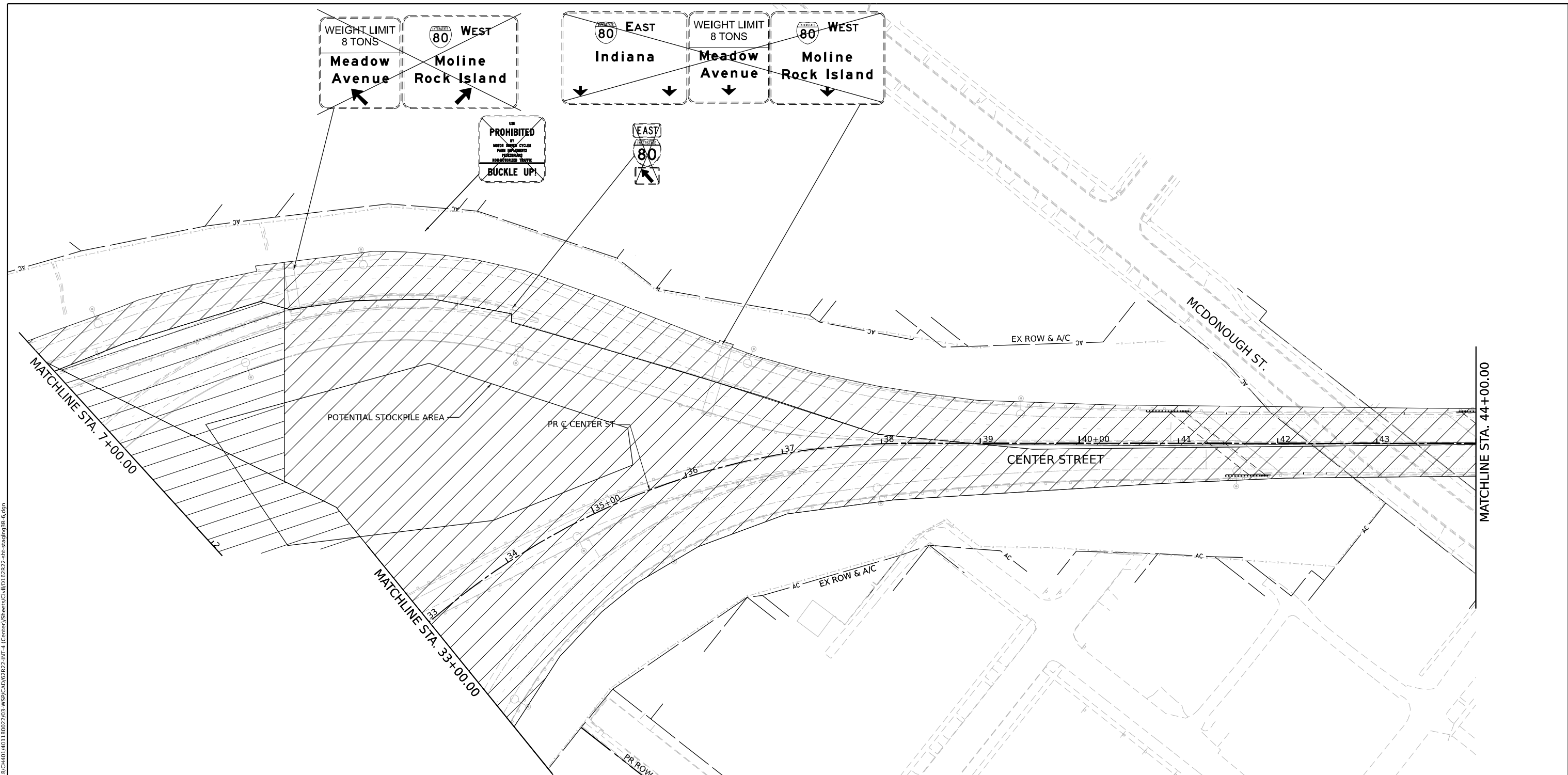
SCALE: 1"=50'	SHEET 2 OF 4 SHEETS	STA. 18+00 TO STA. 31+00
---------------	---------------------	--------------------------

F.A.I. RTE.	SECTION	COUNTY	TOTAL SHEETS	SHEET NO.
80	FAI 80 21 INTERCHANGE	WILL	1209	205
CONTRACT NO. 62R22				
ILLINOIS FED. AID PROJECT				

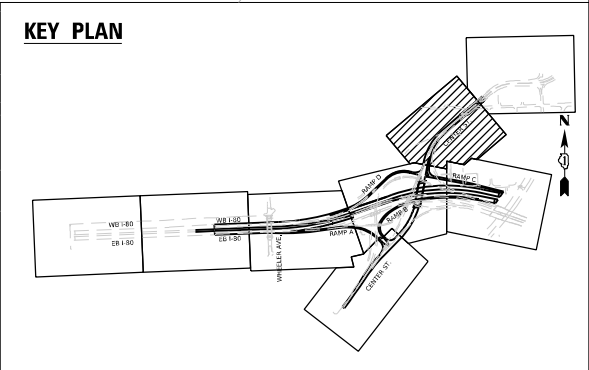
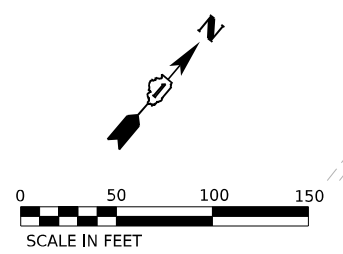
MODEL: D:\default\p12\transys\transys\p12\hatched\Documents\projects_2018\C401140118002703-WSP\CAD\62R22-INT-4_Center\Sheet\Civil\ID18222-ah-std\fig3B-3.dgn
 FILE NAME: p12\transys\transys\p12\hatched\Documents\projects_2018\C401140118002703-WSP\CAD\62R22-INT-4_Center\Sheet\Civil\ID18222-ah-std\fig3B-3.dgn



MODEL: Default
 FILE NAME: p:\transys\transys\pvt\hatched\Documents\Projects_2018\C40140118002703-WSP\CAD\62R22-INT-4\Center\Sheet\Civil\ID12R22-ah-stdr\fig3B.dgn
 PROJECT: p:\transys\transys\pvt\hatched\Documents\Projects_2018\C40140118002703-WSP\CAD\62R22-INT-4\Center\Sheet\Civil\ID12R22-ah-stdr\fig3B.dgn



LEGEND	
	WORK ZONE
	PAVEMENT CONSTRUCTED IN PREVIOUS STAGE
	TEMPORARY PAVEMENT (PREVIOUSLY CONSTRUCTED)
	TEMPORARY PAVEMENT (ACTIVELY CONSTRUCTING)
	TEMPORARY CONCRETE BARRIER OR RELOCATE TEMPORARY CONCRETE BARRIER
	TYPE II BARRICADE, DRUM, OR VERTICAL BARRICADE WITH STEADY BURN MONODIRECTIONAL LIGHT @ 100 FT C-C ALONG ROADWAY (TANGENT), 50 FT CENTERS ALONG TAPERS AND RAMPS
	TEMPORARY IMPACT ATTENUATOR (NARROW) TL-3
	TEMPORARY IMPACT ATTENUATOR (WIDE) TL-3
	DIRECTIONAL INDICATOR BARRICADE WITH STEADY BURN MONODIRECTIONAL LIGHT
	TYPE III BARRICADE
	DIRECTION OF TRAFFIC
	ARROW BOARD
	* FROM PREVIOUS STAGE
	TEMPORARY TRAFFIC CONTROL SIGN AND SUPPORT
	TEMPORARY SOIL RETENTION SYSTEM
	(E) EXISTING PAVEMENT MARKINGS
	(R) PAVEMENT MARKING REMOVAL
	(1) TEMP PVT MK - LINE 4" - EPOXY: 6' SKIP, 2' DASH WHITE
	(2) TEMP PVT MK - LINE 4" - EPOXY: SOLID WHITE
	(3) TEMP PVT MK - LINE 4" - EPOXY: SOLID YELLOW
	(4) TEMP PVT MK - LINE 5" - EPOXY: 30' SKIP, 10' DASH WHITE
	(5) TEMP PVT MK - LINE 8" - EPOXY: SOLID WHITE
	(6) TEMP PVT MK - LINE 12" - EPOXY: SOLID WHITE
	(8) TEMP PVT MK - LINE 4" - EPOXY: SOLID DOUBLE YELLOW
	(9) TEMP PVT MK - LINE 4" - EPOXY: 30' SKIP, 10' DASH WHITE
	(11) TEMP PVT MK - LINE 12" - EPOXY: YELLOW 45° DIAGONALS @ 75' SPACING INTERVALS
	(12) TEMP PVT MK - LINE 4" - TYPE IV TAPE: WHITE 45° DIAGONALS
	(13) TEMP PVT MK - EPOXY: WHITE LETTERS AND SYMBOLS
	(14) TEMP PVT MK - LINE 6" - EPOXY: 9' SKIP, 3' DASH WHITE
	(15) TEMP PVT MK - LINE 4" - TYPE IV TAPE: SOLID YELLOW
	(16) TEMP PVT MK - LINE 4" - TYPE IV TAPE: SOLID WHITE
	(17) TEMP PVT MK - LINE 8" - TYPE IV TAPE: SOLID WHITE
	(18) TEMP PVT MK - LINE 12" - TYPE IV TAPE: SOLID WHITE
	(19) TEMP PVT MK - LINE 4" - TYPE IV TAPE: 30' SKIP, 10' DASH WHITE
	(20) TEMP PVT MK - LINE 24" - TYPE IV TAPE: SOLID WHITE



	USER NAME = USCP702533	DESIGNED - HA	REVISED -
	WSP USA INC. 30 N. LASALLE STREET SUITE 4200 CHICAGO, IL 60602 TEL: (312) 782-8150	DRAWN - HA	REVISED -
	PLOT SCALE = 100,000' / in.	CHECKED - SW	REVISED -
	PLOT DATE = 4/23/2025	DATE - 4/25/2025	REVISED -

STATE OF ILLINOIS
DEPARTMENT OF TRANSPORTATION

SUGGESTED STAGES OF CONSTRUCTION AND TRAFFIC CONTROL			
STAGE 3B			
SCALE: 1"=50'	SHEET 3 OF 4 SHEETS	STA. 33+00 TO STA. 44+00	

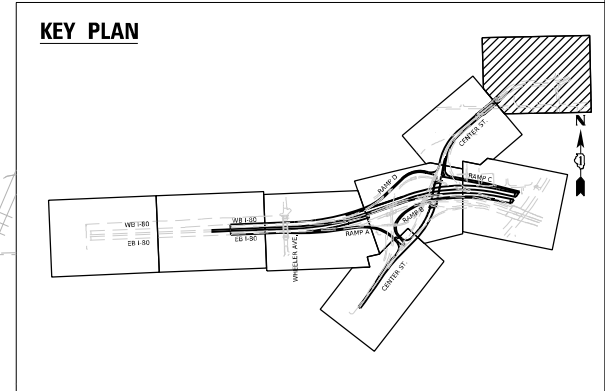
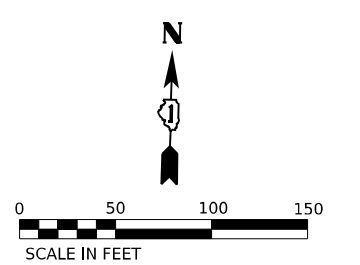
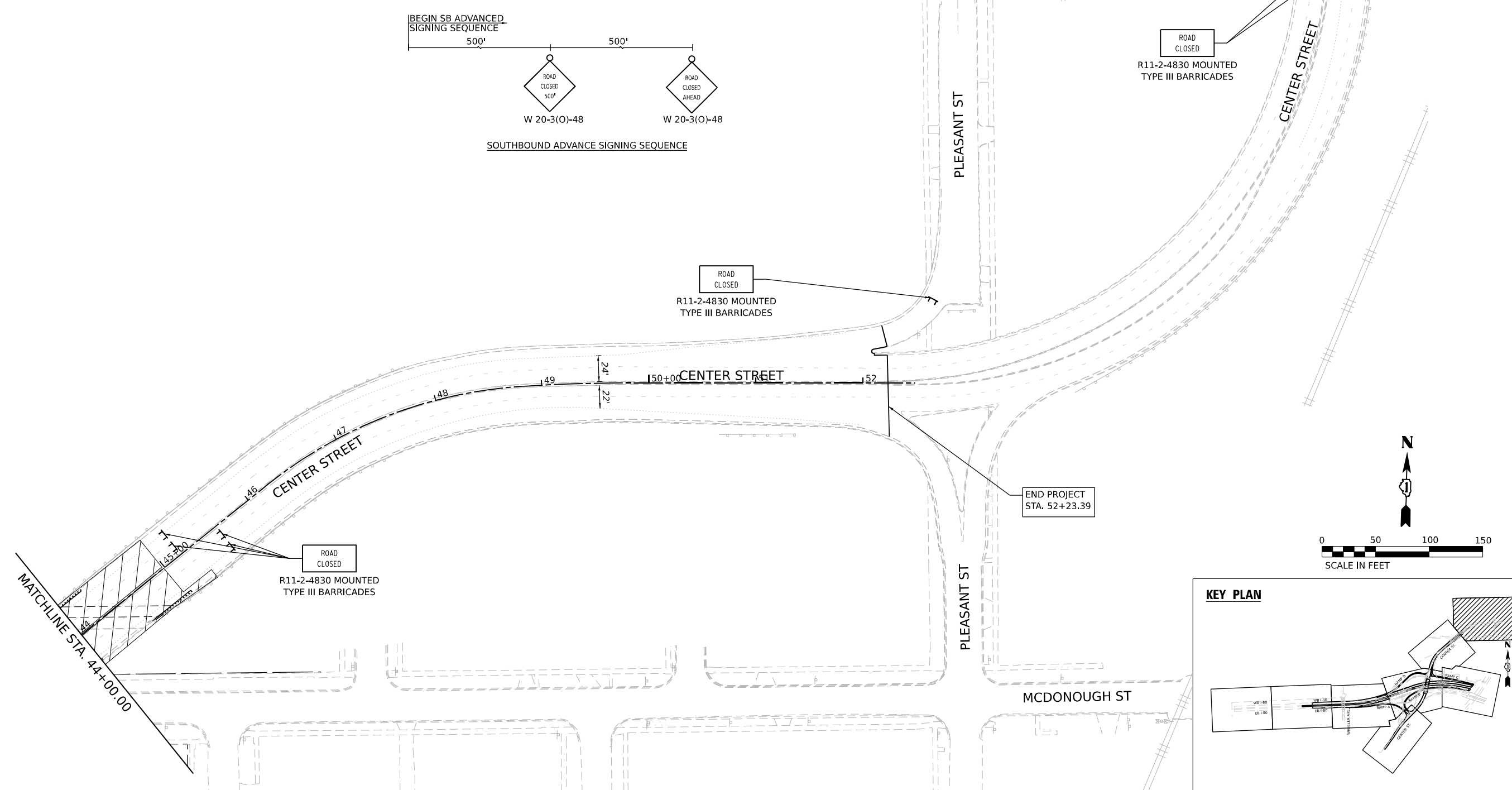
F.A.I. RTE.	SECTION	COUNTY	TOTAL SHEETS	SHEET NO.
80	FAI 80 21 INTERCHANGE	WILL	1209	206
CONTRACT NO. 62R22				
ILLINOIS FED. AID PROJECT				

LEGEND

	WORK ZONE
	PAVEMENT CONSTRUCTED IN PREVIOUS STAGE
	TEMPORARY PAVEMENT (PREVIOUSLY CONSTRUCTED)
	TEMPORARY PAVEMENT (ACTIVELY CONSTRUCTING)
	TEMPORARY CONCRETE BARRIER OR RELOCATE TEMPORARY CONCRETE BARRIER
	TYPE II BARRICADE, DRUM, OR VERTICAL BARRICADE WITH STEADY BURN MONODIRECTIONAL LIGHT @ 100 FT C-C ALONG ROADWAY (TANGENT), 50 FT CENTERS ALONG TAPERS AND RAMP
	TEMPORARY IMPACT ATTENUATOR (NARROW) TL-3
	TEMPORARY IMPACT ATTENUATOR (WIDE) TL-3
	DIRECTIONAL INDICATOR BARRICADE WITH STEADY BURN MONODIRECTIONAL LIGHT
	TYPE III BARRICADE
	DIRECTION OF TRAFFIC
	ARROW BOARD
	FROM PREVIOUS STAGE
	TEMPORARY TRAFFIC CONTROL SIGN AND SUPPORT
	TEMPORARY SOIL RETENTION SYSTEM

- | | | | |
|------|--|------|--|
| (E) | EXISTING PAVEMENT MARKINGS | (13) | TEMP PVT MK - EPOXY: WHITE LETTERS AND SYMBOLS |
| (R) | PAVEMENT MARKING REMOVAL | (14) | TEMP PVT MK - LINE 6" - EPOXY: 9' SKIP, 3' DASH WHITE |
| (1) | TEMP PVT MK - LINE 4" - EPOXY: 6' SKIP, 2' DASH WHITE | (15) | TEMP PVT MK - LINE 4" - TYPE IV TAPE: SOLID YELLOW |
| (2) | TEMP PVT MK - LINE 4" - EPOXY: SOLID WHITE | (16) | TEMP PVT MK - LINE 4" - TYPE IV TAPE: SOLID WHITE |
| (3) | TEMP PVT MK - LINE 4" - EPOXY: SOLID YELLOW | (17) | TEMP PVT MK - LINE 8" - TYPE IV TAPE: SOLID WHITE |
| (4) | TEMP PVT MK - LINE 5" - EPOXY: 30' SKIP, 10' DASH WHITE | (18) | TEMP PVT MK - LINE 12" - TYPE IV TAPE: SOLID WHITE |
| (5) | TEMP PVT MK - LINE 8" - EPOXY: SOLID WHITE | (19) | TEMP PVT MK - LINE 4" - TYPE IV TAPE: 30' SKIP, 10' DASH WHITE |
| (6) | TEMP PVT MK - LINE 12" - EPOXY: SOLID WHITE | (20) | TEMP PVT MK - LINE 24" - TYPE IV TAPE: SOLID WHITE |
| (8) | TEMP PVT MK - LINE 4" - EPOXY: SOLID DOUBLE YELLOW | | |
| (9) | TEMP PVT MK - LINE 4" - EPOXY: 30' SKIP, 10' DASH WHITE | | |
| (11) | TEMP PVT MK - LINE 12" - EPOXY: YELLOW 45° DIAGONALS @ 75' SPACING INTERVALS | | |
| (12) | TEMP PVT MK - LINE 4" - TYPE IV TAPE: WHITE 45° DIAGONALS | | |

NOTE:
SAME DETOUR AS STAGE 4, SEE DETOUR PLANS FOR ADDITIONAL GUIDE SIGNS, WARNING SIGNS AND DETOUR SIGN



MODEL: Default
 FILE NAME: p:\transys\transys\ppl\hatched\Documents\Projects_2018\C401140118002703-MS9\CAD\62R22-INT-4\Center\Streets\CLM\ID12R22-ah-std\stage3B-7.dgn



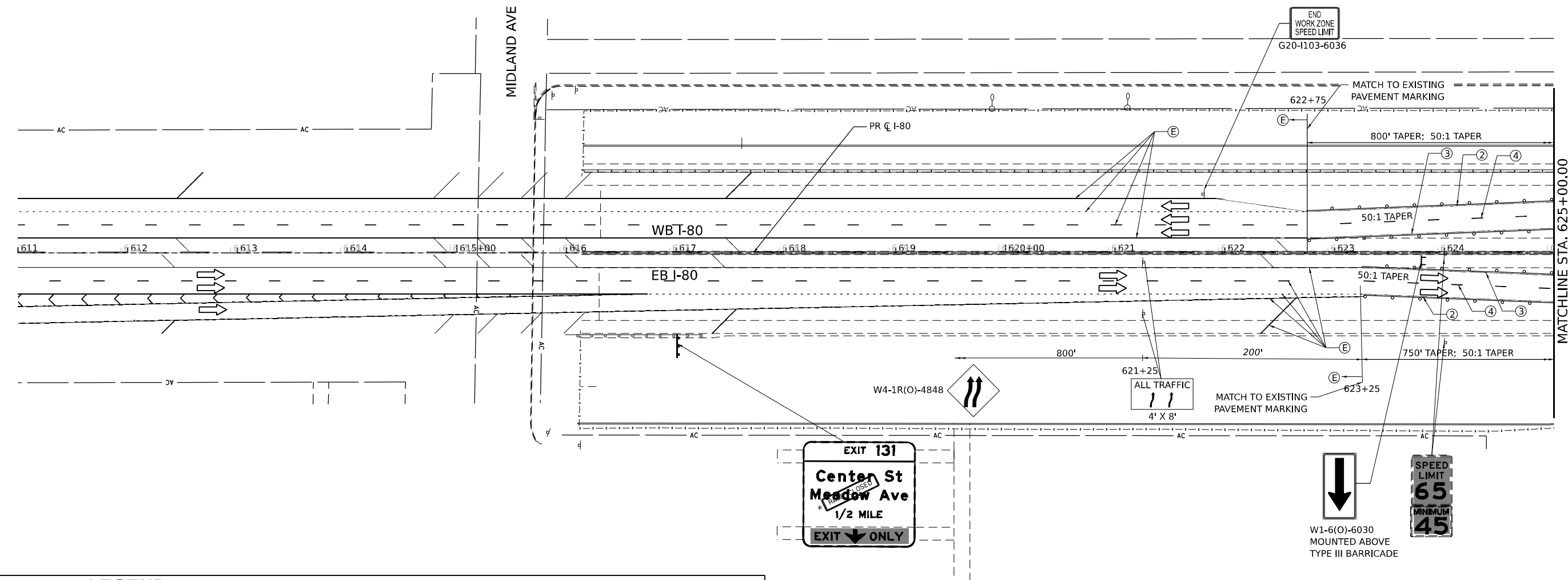
USER NAME = USHA669697	DESIGNED - HA	REVISED -
DRAWN - HA	REVISED -	
PLOT SCALE = 100,000' / in.	CHECKED - SW	REVISED -
PLOT DATE = 6/11/2025	DATE - 4/25/2025	REVISED -

**STATE OF ILLINOIS
DEPARTMENT OF TRANSPORTATION**

**SUGGESTED STAGES OF CONSTRUCTION AND TRAFFIC CONTROL
STAGE 3B**

SCALE: 1"=50' SHEET 4 OF 4 SHEETS STA. 44+00 TO STA. NA

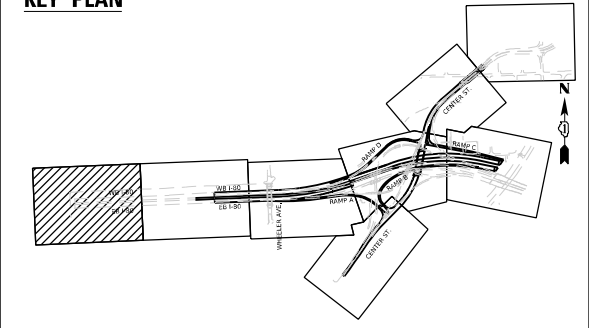
F.A.I. RTE. 80	SECTION FAI 80 21 INTERCHANGE	COUNTY WILL	TOTAL SHEETS 1209	SHEET NO. 207
ILLINOIS FED. AID PROJECT			CONTRACT NO. 62R22	



LEGEND

- WORK ZONE
- PAVEMENT CONSTRUCTED IN PREVIOUS STAGE
- TEMPORARY PAVEMENT (PREVIOUSLY CONSTRUCTED)
- TEMPORARY PAVEMENT (ACTIVELY CONSTRUCTING)
- TEMPORARY CONCRETE BARRIER OR RELOCATE TEMPORARY CONCRETE BARRIER
- TYPE II BARRICADE, DRUM, OR VERTICAL BARRICADE WITH STEADY BURN MONODIRECTIONAL LIGHT @ 100 FT C-C ALONG ROADWAY (TANGENT), 50 FT CENTERS ALONG TAPERS AND RAMPS
- TEMPORARY IMPACT ATTENUATOR (NARROW) TL-3
- TEMPORARY IMPACT ATTENUATOR (WIDE) TL-3
- DIRECTIONAL INDICATOR BARRICADE WITH STEADY BURN MONODIRECTIONAL LIGHT
- TYPE III BARRICADE
- ARROW BOARD
- * FROM PREVIOUS STAGE
- TEMPORARY TRAFFIC CONTROL SIGN AND SUPPORT
- TEMPORARY SOIL RETENTION SYSTEM
- (E) EXISTING PAVEMENT MARKINGS
- (R) PAVEMENT MARKING REMOVAL
- (1) TEMP PVT MK - LINE 4" - EPOXY: 6' SKIP, 2' DASH WHITE
- (2) TEMP PVT MK - LINE 4" - EPOXY: SOLID WHITE
- (3) TEMP PVT MK - LINE 4" - EPOXY: SOLID YELLOW
- (4) TEMP PVT MK - LINE 5" - EPOXY: 30' SKIP, 10' DASH WHITE
- (5) TEMP PVT MK - LINE 8" - EPOXY: SOLID WHITE
- (6) TEMP PVT MK - LINE 12" - EPOXY: SOLID WHITE
- (8) TEMP PVT MK - LINE 4" - EPOXY: SOLID DOUBLE YELLOW
- (9) TEMP PVT MK - LINE 4" - EPOXY: 30' SKIP, 10' DASH WHITE
- (11) TEMP PVT MK - LINE 12" - EPOXY: YELLOW 45° DIAGONALS @ 75' SPACING INTERVALS
- (12) TEMP PVT MK - LINE 4" - TYPE IV TAPE: WHITE 45° DIAGONALS
- (13) TEMP PVT MK - EPOXY: WHITE LETTERS AND SYMBOLS
- (14) TEMP PVT MK - LINE 6" - EPOXY: 9' SKIP, 3' DASH WHITE
- (15) TEMP PVT MK - LINE 4" - TYPE IV TAPE: SOLID YELLOW
- (16) TEMP PVT MK - LINE 4" - TYPE IV TAPE: SOLID WHITE
- (17) TEMP PVT MK - LINE 8" - TYPE IV TAPE: SOLID WHITE
- (18) TEMP PVT MK - LINE 12" - TYPE IV TAPE: SOLID WHITE
- (19) TEMP PVT MK - LINE 4" - TYPE IV TAPE: 30' SKIP, 10' DASH WHITE
- (20) TEMP PVT MK - LINE 24" - TYPE IV TAPE: SOLID WHITE

KEY PLAN



MODEL: Default
 FILE NAME: p:\transys\transys\pvt\hatched\Documents\projects_2018\C401\40118002703-WSP\CAD\62R22-INT-4_Center\Sheet\CLM\ID12R22-ah-std\fig04-0.dgn

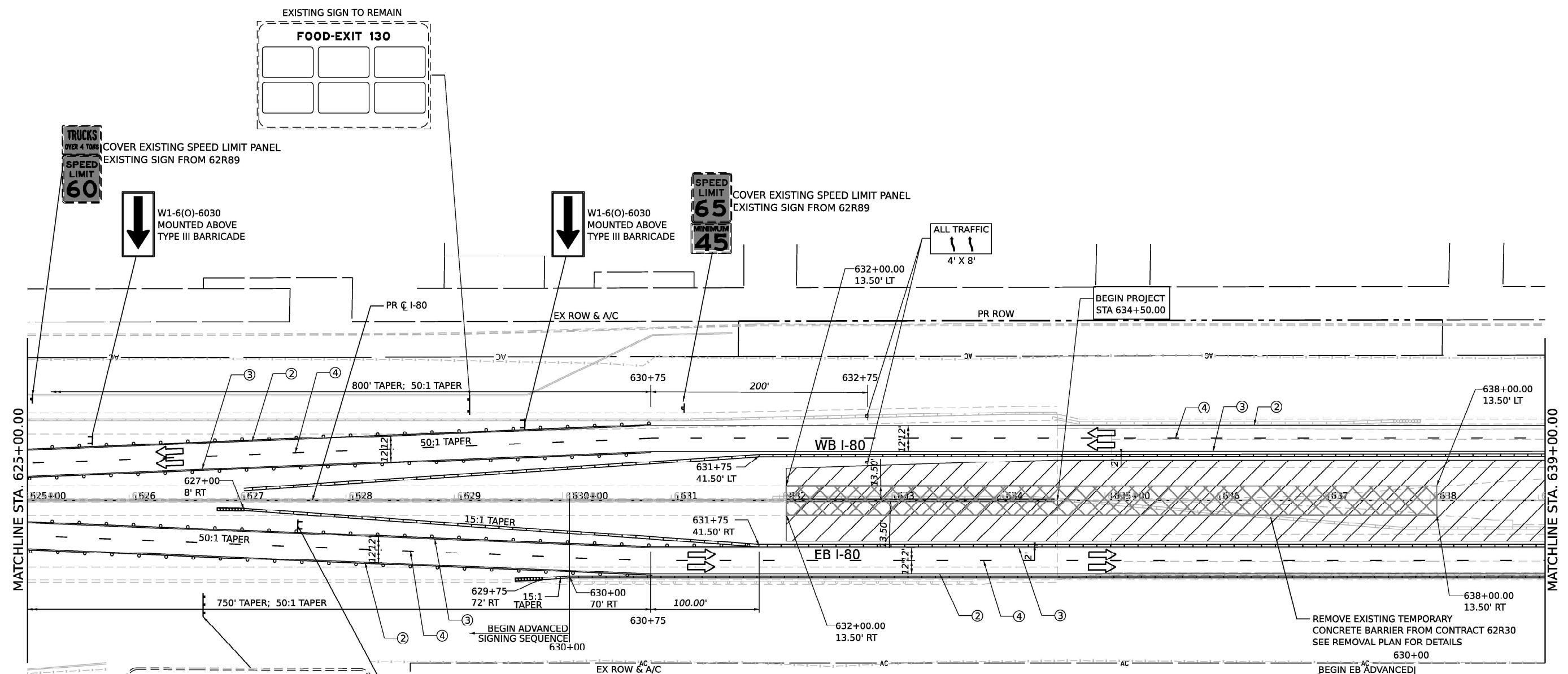


USER NAME = USCP702533	DESIGNED - HA	REVISED -
	DRAWN - HA	REVISED -
PLOT SCALE = 100,000' / in.	CHECKED - SW	REVISED -
PLOT DATE = 4/23/2025	DATE - 4/25/2025	REVISED -

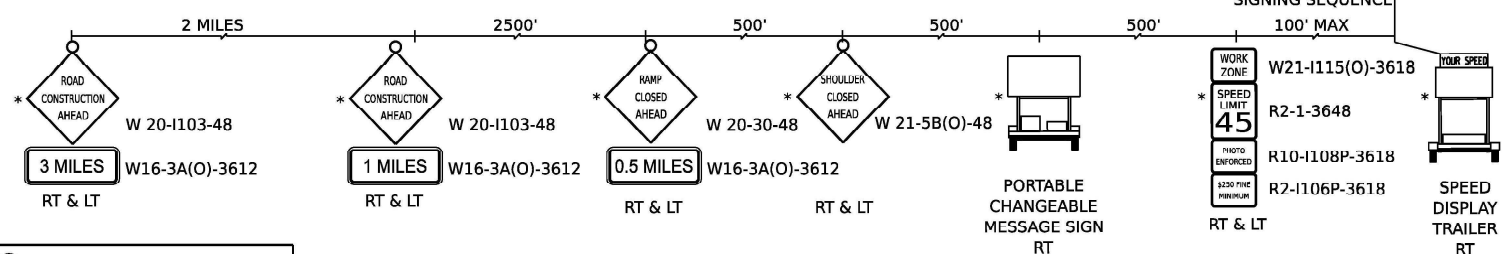
**STATE OF ILLINOIS
DEPARTMENT OF TRANSPORTATION**

SUGGESATED STAGES OF CONSTRUCTION AND TRAFFIC CONTROL	
STAGE 4	
SCALE: 1"=50'	SHEET 1 OF 8 SHEETS STA. 611+00 TO STA. 625+00

F.A.I. RTE.	SECTION	COUNTY	TOTAL SHEETS	SHEET NO.
80	FAI 80 21 INTERCHANGE	WILL	1209	208
CONTRACT NO. 62R22				
ILLINOIS FED. AID PROJECT				

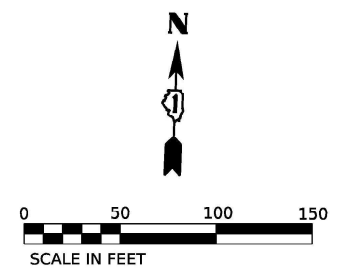
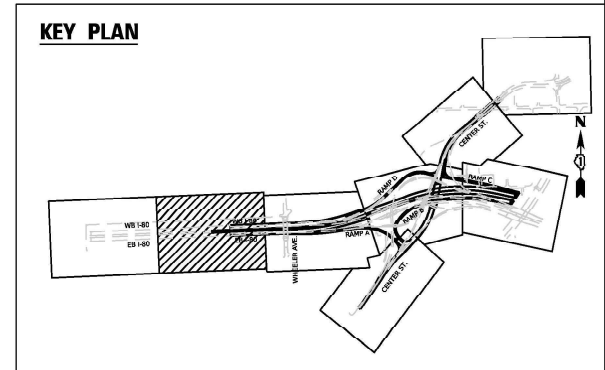


Entering I & M Canal Nat'l Heritage Corridor
EXISTING SIGN TO REMAIN



LEGEND		EXISTING PAVEMENT MARKINGS		TEMP ADVANCED SIGNING SEQUENCE	
	WORK ZONE	(E)	EXISTING PAVEMENT MARKINGS	(13)	TEMP PVT MK - EPOXY: WHITE LETTERS AND SYMBOLS
	PAVEMENT CONSTRUCTED IN PREVIOUS STAGE	(R)	PAVEMENT MARKING REMOVAL	(14)	TEMP PVT MK - LINE 6" - EPOXY: 9' SKIP, 3' DASH WHITE
	TEMPORARY PAVEMENT (PREVIOUSLY CONSTRUCTED)	(1)	TEMP PVT MK - LINE 4" - EPOXY: 6' SKIP, 2' DASH WHITE	(15)	TEMP PVT MK - LINE 4" - EPOXY: SOLID YELLOW
	TEMPORARY PAVEMENT (ACTIVELY CONSTRUCTING)	(2)	TEMP PVT MK - LINE 4" - EPOXY: SOLID WHITE	(16)	TEMP PVT MK - LINE 4" - TYPE IV TAPE: SOLID WHITE
	TEMPORARY CONCRETE BARRIER OR RELOCATE TEMPORARY CONCRETE BARRIER	(3)	TEMP PVT MK - LINE 4" - EPOXY: SOLID YELLOW	(17)	TEMP PVT MK - LINE 8" - TYPE IV TAPE: SOLID WHITE
	TYPE II BARRICADE, DRUM, OR VERTICAL BARRICADE WITH STEADY BURN MONODIRECTIONAL LIGHT @ 100 FT C-C ALONG ROADWAY (TANGENT), 50 FT CENTERS ALONG TAPERS AND RAMP	(4)	TEMP PVT MK - LINE 5" - EPOXY: 30' SKIP, 10' DASH WHITE	(18)	TEMP PVT MK - LINE 12" - TYPE IV TAPE: SOLID WHITE
	TEMPORARY IMPACT ATTENUATOR (NARROW) TL-3	(5)	TEMP PVT MK - LINE 8" - EPOXY: SOLID WHITE	(19)	TEMP PVT MK - LINE 4" - TYPE IV TAPE: 30' SKIP, 10' DASH WHITE
	TEMPORARY IMPACT ATTENUATOR (WIDE) TL-3	(6)	TEMP PVT MK - LINE 12" - EPOXY: SOLID WHITE	(20)	TEMP PVT MK - LINE 24" - TYPE IV TAPE: SOLID WHITE
	DIRECTIONAL INDICATOR BARRICADE WITH STEADY BURN MONODIRECTIONAL LIGHT	(8)	TEMP PVT MK - LINE 4" - EPOXY: SOLID DOUBLE YELLOW		
	TYPE III BARRICADE	(9)	TEMP PVT MK - LINE 4" - EPOXY: 30' SKIP, 10' DASH WHITE		
	DIRECTION OF TRAFFIC	(11)	TEMP PVT MK - LINE 12" - EPOXY: YELLOW 45° DIAGONALS @ 75' SPACING INTERVALS		
	ARROW BOARD	(12)	TEMP PVT MK - LINE 4" - TYPE IV TAPE: WHITE 45° DIAGONALS		

EASTBOUND ADVANCED SIGNING SEQUENCE (MAINTAIN FROM PREVIOUS STAGE)



MODEL: Default; Path: c:\projects\2018\20180222\03\WSP\CAD\20180222\INT-4\Center\Streets\DWG\20180222-int-4.dwg
 FILE NAME: p:\projects\2018\20180222\03\WSP\CAD\20180222\INT-4\Center\Streets\DWG\20180222-int-4.dwg

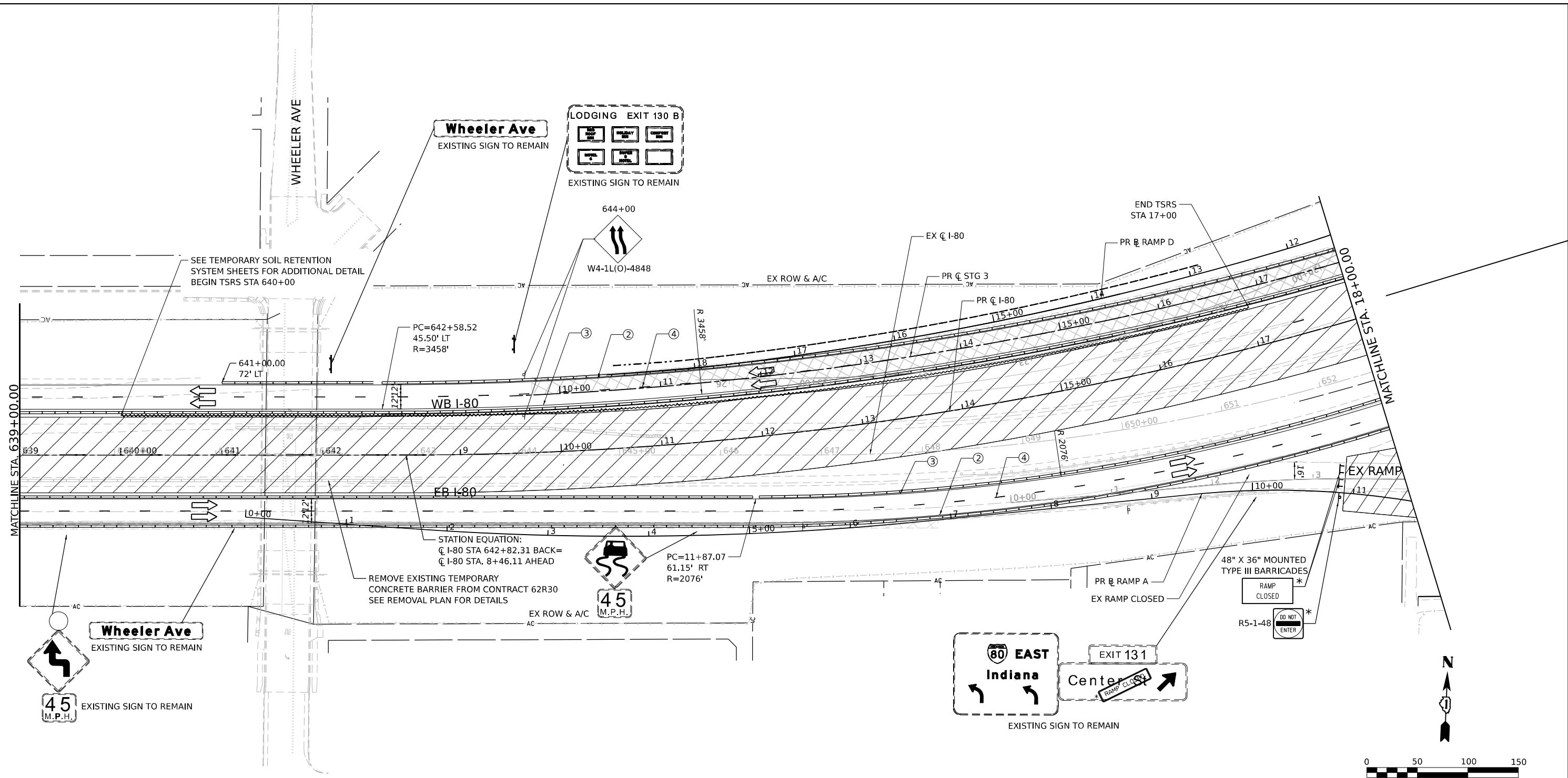


USER NAME = USCP702533	DESIGNED - HA	REVISED -
PLOT SCALE = 100.000' / in.	DRAWN - HA	REVISED -
PLOT DATE = 4/23/2025	CHECKED - SW	REVISED -
	DATE - 4/25/2025	REVISED -

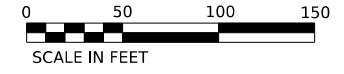
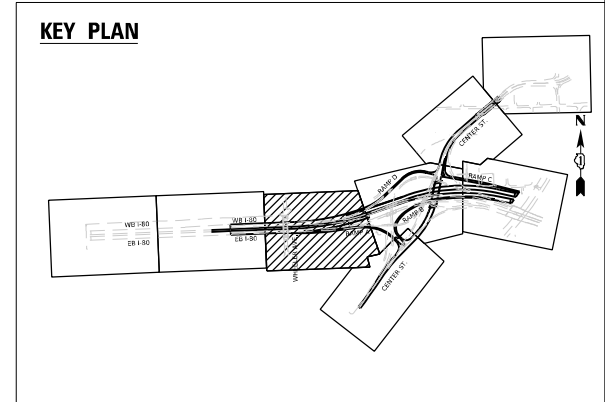
STATE OF ILLINOIS
DEPARTMENT OF TRANSPORTATION

SUGGESTED STAGES OF CONSTRUCTION AND TRAFFIC CONTROL			
STAGE 4			
SCALE: 1"=50'	SHEET 2 OF 8 SHEETS	STA. 625+00 TO STA. 639+00	

F.A.I. RTE.	SECTION	COUNTY	TOTAL SHEETS	SHEET NO.
80	FAI 80 21 INTERCHANGE	WILL	1209	209
CONTRACT NO. 62R22				
ILLINOIS FED. AID PROJECT				



LEGEND	
	WORK ZONE
	PAVEMENT CONSTRUCTED IN PREVIOUS STAGE
	TEMPORARY PAVEMENT (PREVIOUSLY CONSTRUCTED)
	TEMPORARY PAVEMENT (ACTIVELY CONSTRUCTING)
	TEMPORARY CONCRETE BARRIER OR RELOCATE TEMPORARY CONCRETE BARRIER
	TYPE II BARRICADE, DRUM, OR VERTICAL BARRICADE WITH STEADY BURN MONODIRECTIONAL LIGHT @ 100 FT C-C ALONG ROADWAY (TANGENT), 50 FT CENTERS ALONG TAPERS AND RAMP
	TEMPORARY IMPACT ATTENUATOR (NARROW) TL-3
	TEMPORARY IMPACT ATTENUATOR (WIDE) TL-3
	DIRECTIONAL INDICATOR BARRICADE WITH STEADY BURN MONODIRECTIONAL LIGHT
	TYPE III BARRICADE * FROM PREVIOUS STAGE
	DIRECTION OF TRAFFIC
	ARROW BOARD
	TEMPORARY TRAFFIC CONTROL SIGN AND SUPPORT
	TEMPORARY SOIL RETENTION SYSTEM
	EXISTING PAVEMENT MARKINGS
	PAVEMENT MARKING REMOVAL
	TEMP PVT MK - LINE 4" - EPOXY: 6' SKIP, 2' DASH WHITE
	TEMP PVT MK - LINE 4" - EPOXY: SOLID WHITE
	TEMP PVT MK - LINE 4" - EPOXY: SOLID YELLOW
	TEMP PVT MK - LINE 5" - EPOXY: 30' SKIP, 10' DASH WHITE
	TEMP PVT MK - LINE 8" - EPOXY: SOLID WHITE
	TEMP PVT MK - LINE 12" - EPOXY: SOLID WHITE
	TEMP PVT MK - LINE 4" - EPOXY: SOLID DOUBLE YELLOW
	TEMP PVT MK - LINE 4" - EPOXY: 30' SKIP, 10' DASH WHITE
	TEMP PVT MK - LINE 12" - EPOXY: YELLOW 45° DIAGONALS @ 75' SPACING INTERVALS
	TEMP PVT MK - LINE 4" - TYPE IV TAPE: WHITE 45° DIAGONALS
	TEMP PVT MK - EPOXY: WHITE LETTERS AND SYMBOLS
	TEMP PVT MK - LINE 6" - EPOXY: 9' SKIP, 3' DASH WHITE
	TEMP PVT MK - LINE 4" - TYPE IV TAPE: SOLID YELLOW
	TEMP PVT MK - LINE 4" - TYPE IV TAPE: SOLID WHITE
	TEMP PVT MK - LINE 8" - TYPE IV TAPE: SOLID WHITE
	TEMP PVT MK - LINE 12" - TYPE IV TAPE: SOLID WHITE
	TEMP PVT MK - LINE 4" - TYPE IV TAPE: 30' SKIP, 10' DASH WHITE
	TEMP PVT MK - LINE 24" - TYPE IV TAPE: SOLID WHITE



MODEL: Default
 FILE NAME: p:\transys\transys\pvt\hatched\Documents\projects_2018\C40118002703-MS9\CAD\62R22-INT-4 (Center)\Sheet\CH\ID12\22-ah-std\stage4-2.dgn



WSP USA INC.
 30 N. LASALLE STREET
 SUITE 4200
 CHICAGO, IL 60602
 TEL: (312) 782-8150


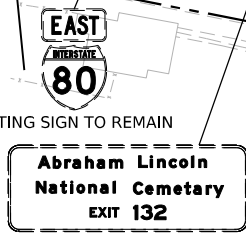
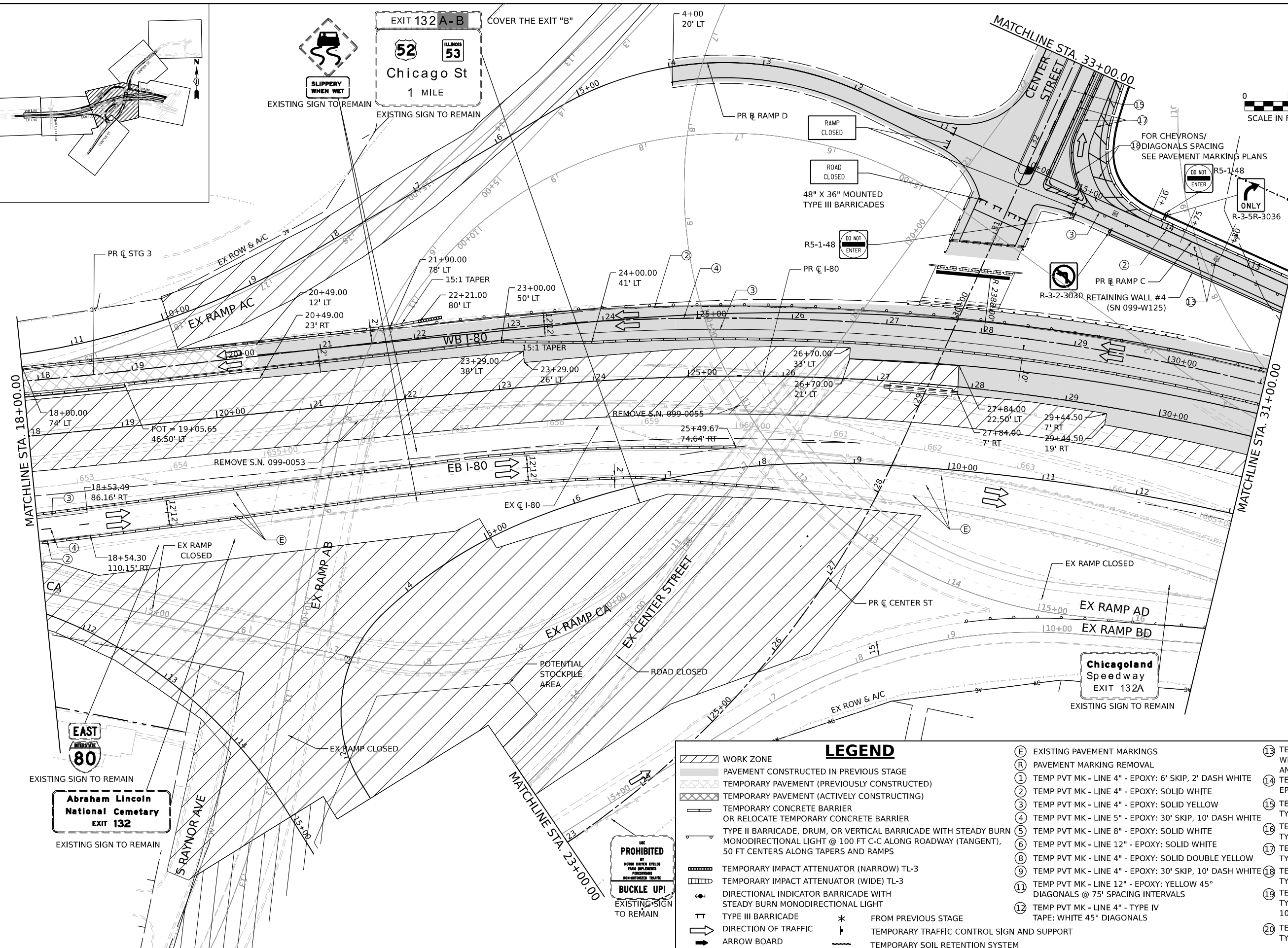
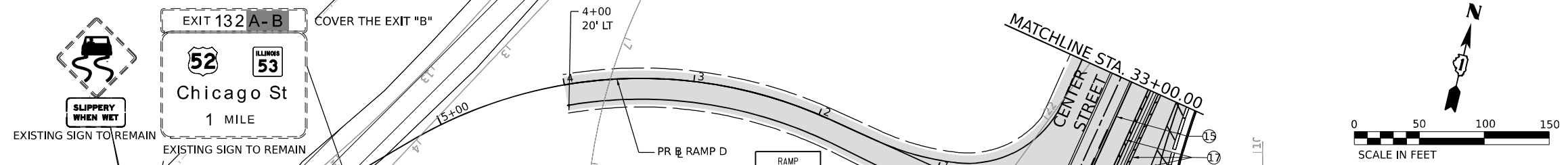
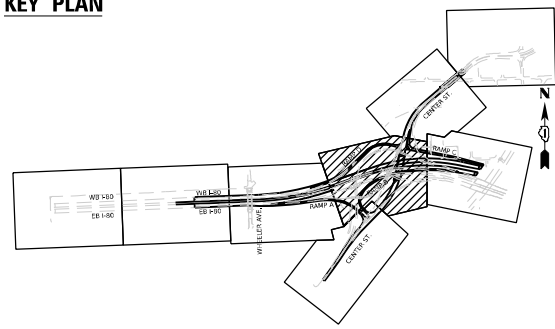
USER NAME = USCP702533	DESIGNED - HA	REVISED -
PLOT SCALE = 100,000' / in.	DRAWN - HA	REVISED -
PLOT DATE = 4/23/2025	CHECKED - SW	REVISED -
	DATE - 4/25/2025	REVISED -

**STATE OF ILLINOIS
 DEPARTMENT OF TRANSPORTATION**

SUGGESTED STAGES OF CONSTRUCTION AND TRAFFIC CONTROL	
STAGE 4	
SCALE: 1"=50'	SHEET 3 OF 8 SHEETS STA. 639+00 TO STA. 18+00

F.A.I. RTE.	SECTION	COUNTY	TOTAL SHEETS	SHEET NO.
80	FAI 80 21 INTERCHANGE	WILL	1209	210
CONTRACT NO. 62R22				
ILLINOIS FED. AID PROJECT				

KEY PLAN



LEGEND

- WORK ZONE
- PAVEMENT CONSTRUCTED IN PREVIOUS STAGE
- TEMPORARY PAVEMENT (PREVIOUSLY CONSTRUCTED)
- TEMPORARY PAVEMENT (ACTIVELY CONSTRUCTING)
- TEMPORARY CONCRETE BARRIER
- OR RELOCATE TEMPORARY CONCRETE BARRIER
- TYPE II BARRICADE, DRUM, OR VERTICAL BARRICADE WITH STEADY BURN MONODIRECTIONAL LIGHT @ 100 FT C-C ALONG ROADWAY (TANGENT), 50 FT CENTERS ALONG TAPERS AND RAMP
- TEMPORARY IMPACT ATTENUATOR (NARROW) TL-3
- TEMPORARY IMPACT ATTENUATOR (WIDE) TL-3
- DIRECTIONAL INDICATOR BARRICADE WITH STEADY BURN MONODIRECTIONAL LIGHT
- TYPE III BARRICADE
- DIRECTION OF TRAFFIC
- ARROW BOARD
- EXISTING PAVEMENT MARKINGS
- PAVEMENT MARKING REMOVAL
- TEMP PVT MK - LINE 4" - EPOXY: 6' SKIP, 2' DASH WHITE
- TEMP PVT MK - LINE 4" - EPOXY: SOLID WHITE
- TEMP PVT MK - LINE 4" - EPOXY: SOLID YELLOW
- TEMP PVT MK - LINE 5" - EPOXY: 30' SKIP, 10' DASH WHITE
- TEMP PVT MK - LINE 8" - EPOXY: SOLID WHITE
- TEMP PVT MK - LINE 12" - EPOXY: SOLID WHITE
- TEMP PVT MK - LINE 4" - EPOXY: SOLID DOUBLE YELLOW
- TEMP PVT MK - LINE 4" - EPOXY: 30' SKIP, 10' DASH WHITE
- TEMP PVT MK - LINE 12" - EPOXY: YELLOW 45°
- TEMP PVT MK - LINE 4" - TYPE IV TAPE: WHITE 45° DIAGONALS @ 75' SPACING INTERVALS
- TEMP PVT MK - LINE 4" - TYPE IV TAPE: WHITE 45° DIAGONALS
- TEMP PVT MK - LINE 4" - TYPE IV TAPE: WHITE 45° DIAGONALS
- TEMP PVT MK - EPOXY: WHITE LETTERS AND SYMBOLS
- TEMP PVT MK - LINE 6" - EPOXY: 9' SKIP, 3' DASH WHITE
- TEMP PVT MK - LINE 4" - TYPE IV TAPE: SOLID YELLOW
- TEMP PVT MK - LINE 4" - TYPE IV TAPE: SOLID WHITE
- TEMP PVT MK - LINE 8" - TYPE IV TAPE: SOLID WHITE
- TEMP PVT MK - LINE 12" - TYPE IV TAPE: SOLID WHITE
- TEMP PVT MK - LINE 4" - TYPE IV TAPE: 30' SKIP, 10' DASH WHITE
- TEMP PVT MK - LINE 24" - TYPE IV TAPE: SOLID WHITE
- FROM PREVIOUS STAGE
- TEMPORARY TRAFFIC CONTROL SIGN AND SUPPORT
- TEMPORARY SOIL RETENTION SYSTEM

SUGGESTED STAGES OF CONSTRUCTION AND TRAFFIC CONTROL

STAGE 4

SCALE: 1"=50' SHEET 4 OF 8 SHEETS STA. 18+00 TO STA. 31+00

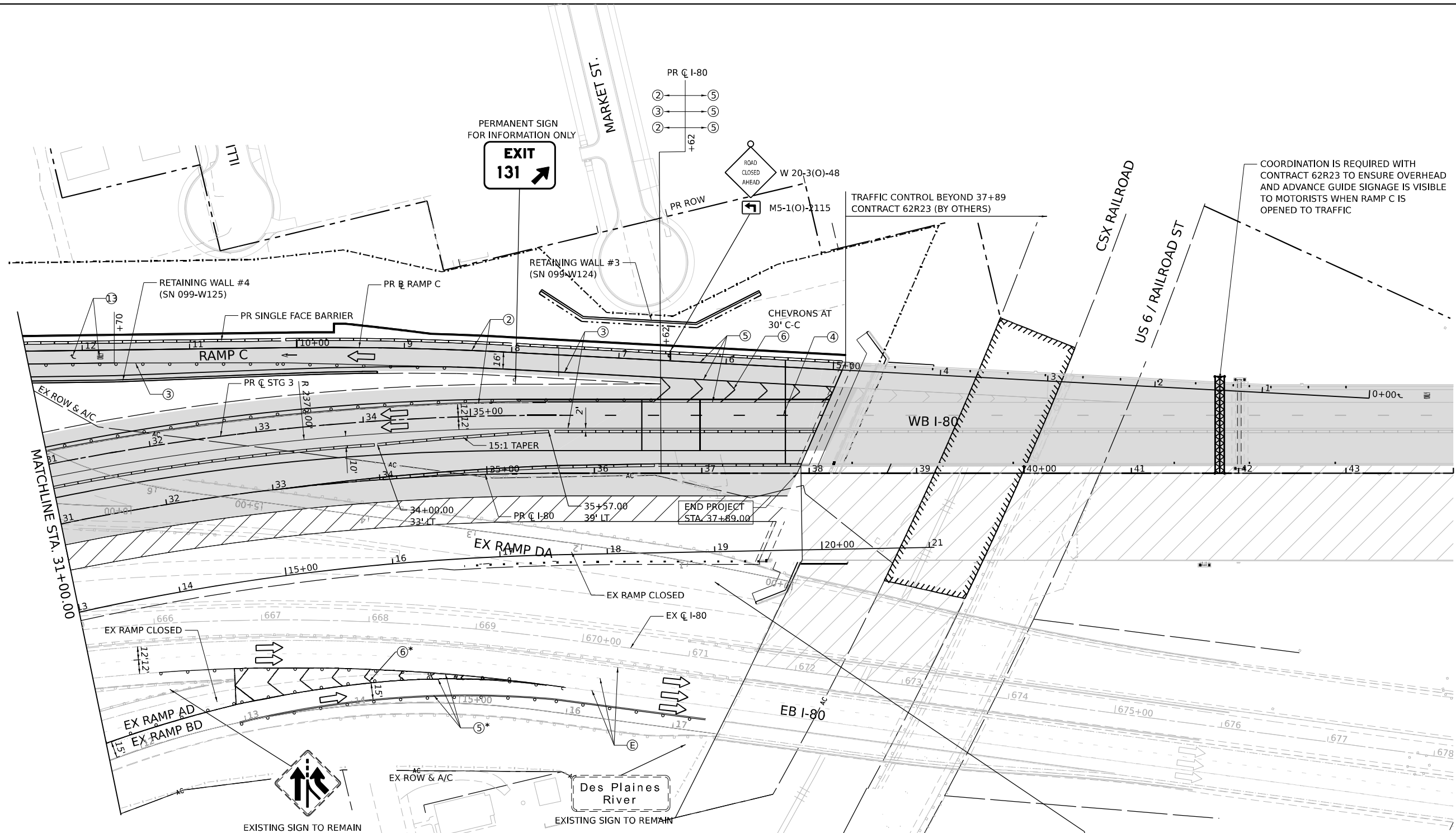
MODEL: Default; FILE NAME: p:\projects\trans\scorp\p1\hatched\Documents\projects_2018\C440118002703-WSP\CAD\62R22-INT-4\Center\Sheet\CD\62R22-INT-4.dwg; PLOT DATE: 4/23/2025



USER NAME	= USCP702533	DESIGNED	- HA	REVISED	-
DRAWN	- HA	REVISIONS	-	REVISIONS	-
PLOT SCALE	= 100,000' / in.	CHECKED	- SW	REVISIONS	-
PLOT DATE	= 4/23/2025	DATE	- 4/25/2025	REVISIONS	-

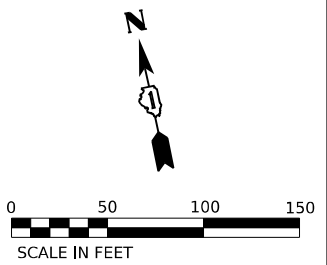
**STATE OF ILLINOIS
DEPARTMENT OF TRANSPORTATION**

F.A.I. RTE.	SECTION	COUNTY	TOTAL SHEETS	SHEET NO.
80	FAI 80 21 INTERCHANGE	WILL	1209	211
CONTRACT NO. 62R22			ILLINOIS FED. AID PROJECT	

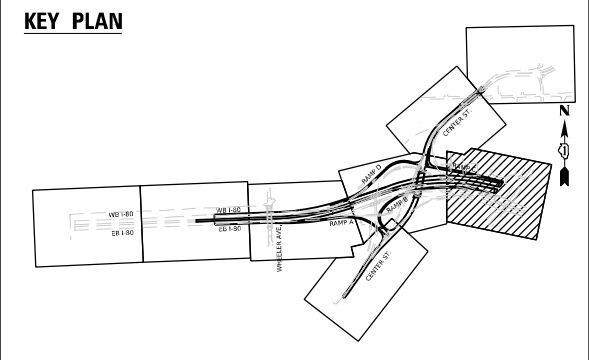
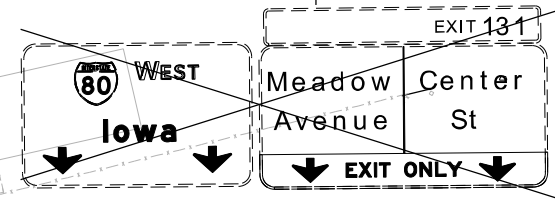


COORDINATION IS REQUIRED WITH CONTRACT 62R23 TO ENSURE OVERHEAD AND ADVANCE GUIDE SIGNAGE IS VISIBLE TO MOTORISTS WHEN RAMP C IS OPENED TO TRAFFIC

TRAFFIC CONTROL BEYOND 37+89 CONTRACT 62R23 (BY OTHERS)



LEGEND	
	WORK ZONE
	PAVEMENT CONSTRUCTED IN PREVIOUS STAGE
	TEMPORARY PAVEMENT (PREVIOUSLY CONSTRUCTED)
	TEMPORARY PAVEMENT (ACTIVELY CONSTRUCTING)
	TEMPORARY CONCRETE BARRIER OR RELOCATE TEMPORARY CONCRETE BARRIER
	TYPE II BARRICADE, DRUM, OR VERTICAL BARRICADE WITH STEADY BURN MONODIRECTIONAL LIGHT @ 100 FT C-C ALONG ROADWAY (TANGENT), 50 FT CENTERS ALONG TAPERS AND RAMPS
	TEMPORARY IMPACT ATTENUATOR (NARROW) TL-3
	TEMPORARY IMPACT ATTENUATOR (WIDE) TL-3
	DIRECTIONAL INDICATOR BARRICADE WITH STEADY BURN MONODIRECTIONAL LIGHT
	TYPE III BARRICADE
	DIRECTION OF TRAFFIC
	ARROW BOARD
	EXISTING PAVEMENT MARKINGS
	PAVEMENT MARKING REMOVAL
	TEMP PVT MK - LINE 4" - EPOXY: 6' SKIP, 2' DASH WHITE
	TEMP PVT MK - LINE 4" - EPOXY: SOLID WHITE
	TEMP PVT MK - LINE 4" - EPOXY: SOLID YELLOW
	TEMP PVT MK - LINE 5" - EPOXY: 30' SKIP, 10' DASH WHITE
	TEMP PVT MK - LINE 8" - EPOXY: SOLID WHITE
	TEMP PVT MK - LINE 12" - EPOXY: SOLID WHITE
	TEMP PVT MK - LINE 4" - EPOXY: SOLID DOUBLE YELLOW
	TEMP PVT MK - LINE 4" - EPOXY: 30' SKIP, 10' DASH WHITE
	TEMP PVT MK - LINE 12" - EPOXY: YELLOW 45° DIAGONALS @ 75' SPACING INTERVALS
	TEMP PVT MK - LINE 4" - TYPE IV TAPE: WHITE 45° DIAGONALS
	TEMP PVT MK - EPOXY: WHITE LETTERS AND SYMBOLS
	TEMP PVT MK - LINE 6" - EPOXY: 9' SKIP, 3' DASH WHITE
	TEMP PVT MK - LINE 4" - TYPE IV TAPE: SOLID YELLOW
	TEMP PVT MK - LINE 4" - TYPE IV TAPE: SOLID WHITE
	TEMP PVT MK - LINE 8" - TYPE IV TAPE: SOLID WHITE
	TEMP PVT MK - LINE 12" - TYPE IV TAPE: SOLID WHITE
	TEMP PVT MK - LINE 4" - TYPE IV TAPE: 30' SKIP, 10' DASH WHITE
	TEMP PVT MK - LINE 24" - TYPE IV TAPE: SOLID WHITE
	FROM PREVIOUS STAGE
	TEMPORARY TRAFFIC CONTROL SIGN AND SUPPORT
	TEMPORARY SOIL RETENTION SYSTEM



MODEL: Default
 FILE NAME: p:\transys\transys\pvt\hatched\Documents\Projects_2018\C40140118002703-WSP\62R23-INT-4\Center\Sheet\CD\62R23-INT-4.dgn
 PROJECT: 62R23-INT-4
 SHEET: 5 OF 8 SHEETS
 STA. 31+00 TO STA. 44+00
 CONTRACT NO. 62R22



USER NAME = USCP702533	DESIGNED - HA	REVISED -
	DRAWN - HA	REVISED -
PLOT SCALE = 1/100,000" / in.	CHECKED - SW	REVISED -
PLOT DATE = 4/23/2025	DATE - 4/25/2025	REVISED -

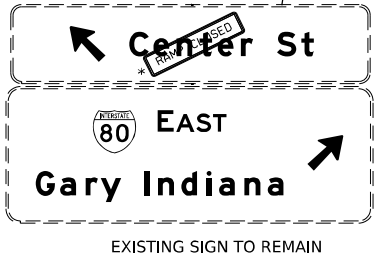
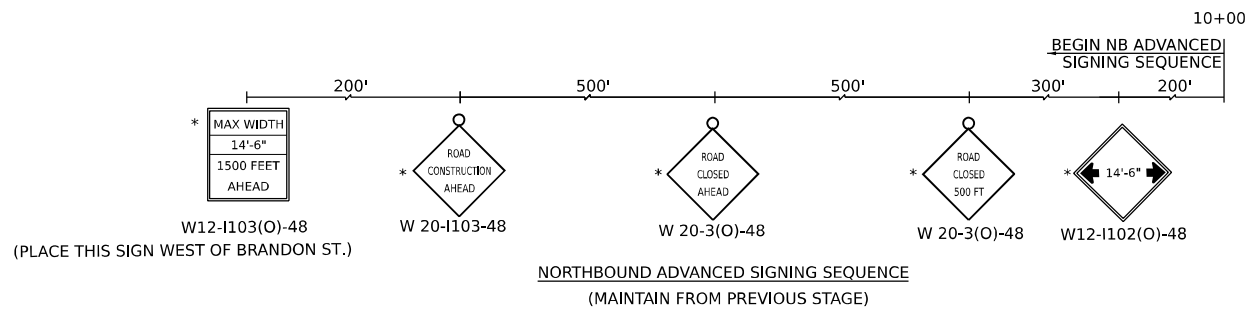
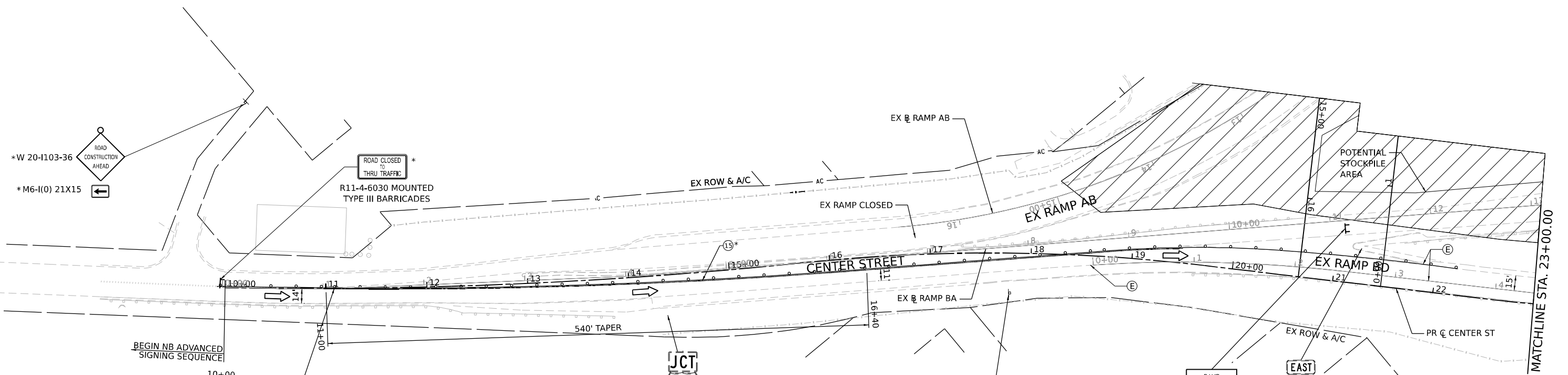
STATE OF ILLINOIS
DEPARTMENT OF TRANSPORTATION

SUGGESTED STAGES OF CONSTRUCTION AND TRAFFIC CONTROL
STAGE 4
 SCALE: 1"=50' SHEET 5 OF 8 SHEETS STA. 31+00 TO STA. 44+00

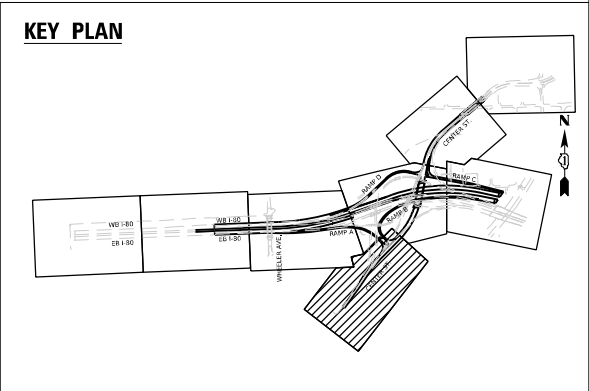
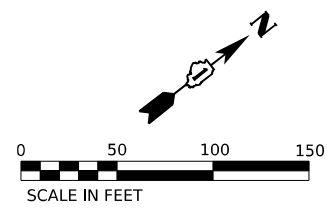
F.A.I. RTE.	SECTION	COUNTY	TOTAL SHEETS	SHEET NO.
80	FAI 80 21 INTERCHANGE	WILL	1209	212
CONTRACT NO. 62R22				
ILLINOIS FED. AID PROJECT				

NOTE

SEE DETOUR PLANS FOR ADDITIONAL GUIDE SIGNS, WARNING SIGNS AND DETOUR SIGNS



LEGEND	
	WORK ZONE
	PAVEMENT CONSTRUCTED IN PREVIOUS STAGE
	TEMPORARY PAVEMENT (PREVIOUSLY CONSTRUCTED)
	TEMPORARY PAVEMENT (ACTIVELY CONSTRUCTING)
	TEMPORARY CONCRETE BARRIER OR RELOCATE TEMPORARY CONCRETE BARRIER
	TYPE II BARRICADE, DRUM, OR VERTICAL BARRICADE WITH STEADY BURN MONODIRECTIONAL LIGHT @ 100 FT C-C ALONG ROADWAY (TANGENT), 50 FT CENTERS ALONG TAPERS AND RAMPS
	TEMPORARY IMPACT ATTENUATOR (NARROW) TL-3
	TEMPORARY IMPACT ATTENUATOR (WIDE) TL-3
	DIRECTIONAL INDICATOR BARRICADE WITH STEADY BURN MONODIRECTIONAL LIGHT
	TYPE III BARRICADE
	DIRECTION OF TRAFFIC
	ARROW BOARD
	* FROM PREVIOUS STAGE
	TEMPORARY TRAFFIC CONTROL SIGN AND SUPPORT
	TEMPORARY SOIL RETENTION SYSTEM
	(E) EXISTING PAVEMENT MARKINGS
	(R) PAVEMENT MARKING REMOVAL
	(1) TEMP PVT MK - LINE 4" - EPOXY: 6' SKIP, 2' DASH WHITE
	(2) TEMP PVT MK - LINE 4" - EPOXY: SOLID WHITE
	(3) TEMP PVT MK - LINE 4" - EPOXY: SOLID YELLOW
	(4) TEMP PVT MK - LINE 5" - EPOXY: 30' SKIP, 10' DASH WHITE
	(5) TEMP PVT MK - LINE 8" - EPOXY: SOLID WHITE
	(6) TEMP PVT MK - LINE 12" - EPOXY: SOLID WHITE
	(8) TEMP PVT MK - LINE 4" - EPOXY: SOLID DOUBLE YELLOW
	(9) TEMP PVT MK - LINE 4" - EPOXY: 30' SKIP, 10' DASH WHITE
	(11) TEMP PVT MK - LINE 12" - EPOXY: YELLOW 45° DIAGONALS @ 75' SPACING INTERVALS
	(12) TEMP PVT MK - LINE 4" - TYPE IV TAPE: WHITE 45° DIAGONALS
	(13) TEMP PVT MK - EPOXY: WHITE LETTERS AND SYMBOLS
	(14) TEMP PVT MK - LINE 6" - EPOXY: 9' SKIP, 3' DASH WHITE
	(15) TEMP PVT MK - LINE 4" - TYPE IV TAPE: SOLID YELLOW
	(16) TEMP PVT MK - LINE 4" - TYPE IV TAPE: SOLID WHITE
	(17) TEMP PVT MK - LINE 8" - TYPE IV TAPE: SOLID WHITE
	(18) TEMP PVT MK - LINE 12" - TYPE IV TAPE: SOLID WHITE
	(19) TEMP PVT MK - LINE 4" - TYPE IV TAPE: 30' SKIP, 10' DASH WHITE
	(20) TEMP PVT MK - LINE 24" - TYPE IV TAPE: SOLID WHITE



MODEL: Default
 FILE NAME: p:\transys\transys\pvt\hatched\Documents\Projects_2018\C401140118002703-WSP\62R22-INT-4_Center\Sheet\CLM\ID12R22-ah-std\fig4-5.dgn
 PROJECT: STATE OF ILLINOIS DEPARTMENT OF TRANSPORTATION
 CONTRACT NO. 62R22



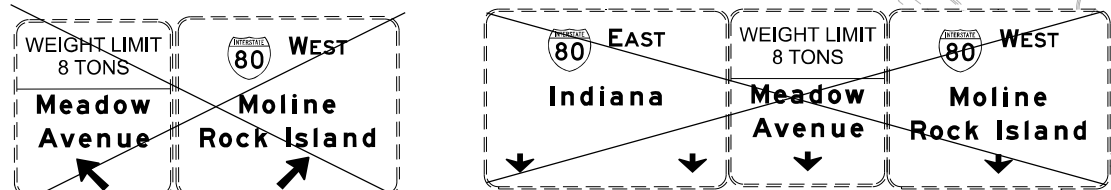
WSP USA INC.
 30 N. LASALLE STREET
 SUITE 4200
 CHICAGO, IL 60602
 TEL: (312) 782-8150

USER NAME = USCP702533	DESIGNED - HA	REVISED -
	DRAWN - HA	REVISED -
PLOT SCALE = 100,000' / in.	CHECKED - SW	REVISED -
PLOT DATE = 4/23/2025	DATE - 4/25/2025	REVISED -

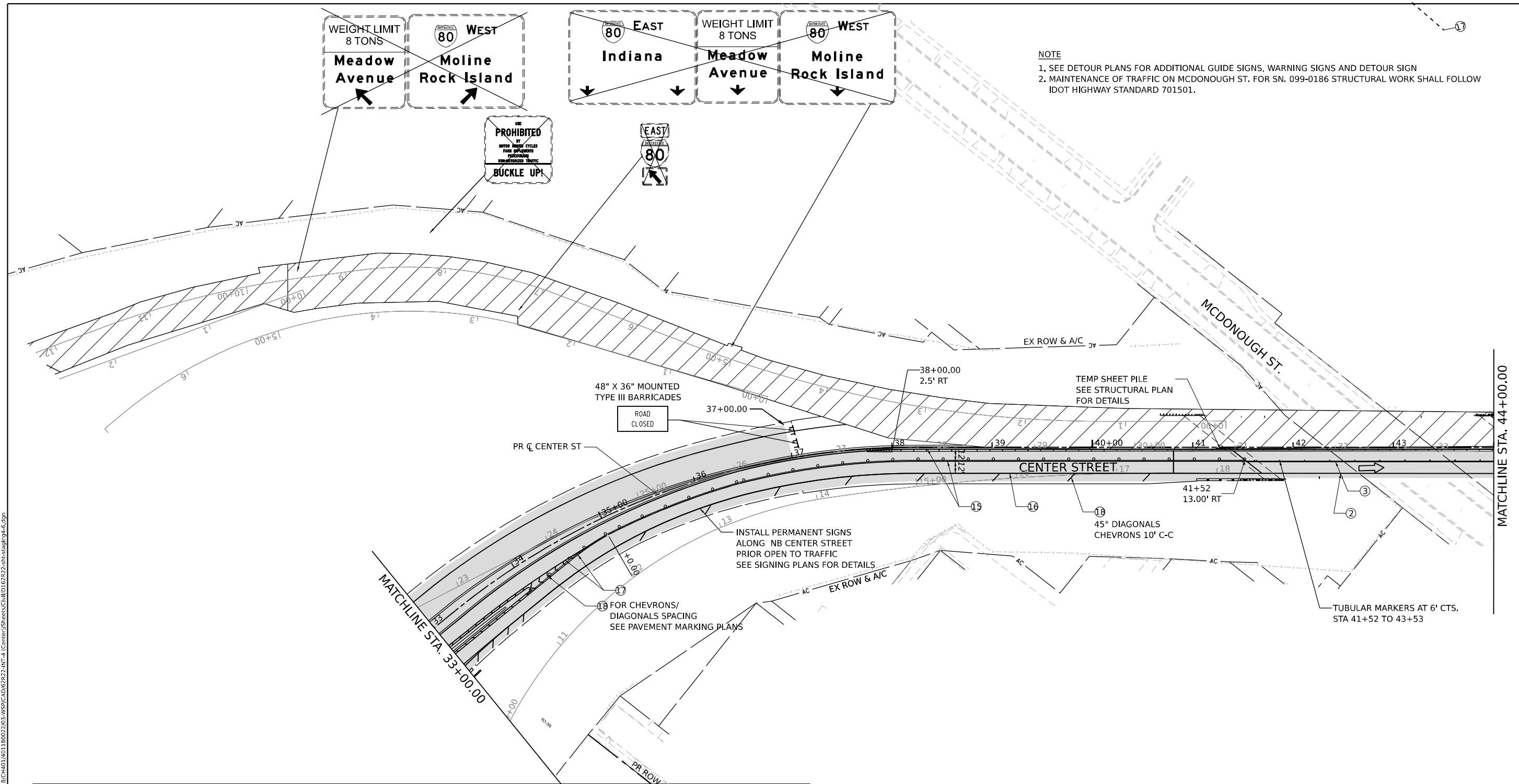
STATE OF ILLINOIS
DEPARTMENT OF TRANSPORTATION

SUGGESTED STAGES OF CONSTRUCTION AND TRAFFIC CONTROL			
STAGE 4			
SCALE: 1"=50'	SHEET 6 OF 8 SHEETS	STA. 10+00 TO STA. 23+00	

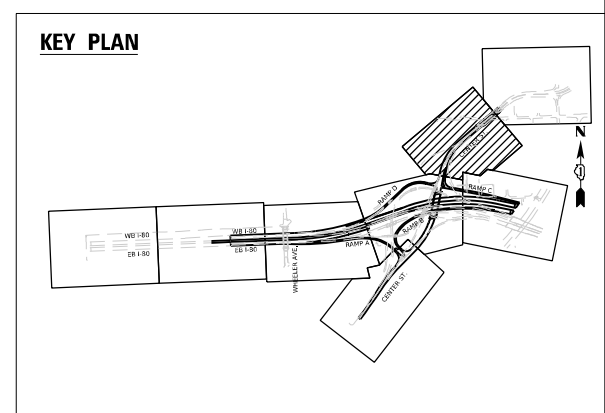
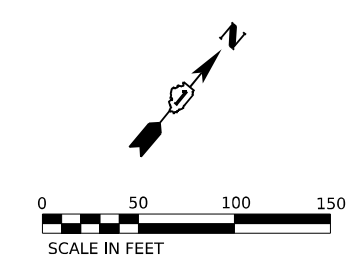
F.A.I. RTE.	SECTION	COUNTY	TOTAL SHEETS	SHEET NO.
80	FAI 80 21 INTERCHANGE	WILL	1209	213
CONTRACT NO. 62R22				
ILLINOIS FED. AID PROJECT				



NOTE
 1. SEE DETOUR PLANS FOR ADDITIONAL GUIDE SIGNS, WARNING SIGNS AND DETOUR SIGN
 2. MAINTENANCE OF TRAFFIC ON MCDONOUGH ST. FOR SN. 099-0186 STRUCTURAL WORK SHALL FOLLOW IDOT HIGHWAY STANDARD 701501.



LEGEND	
	WORK ZONE
	PAVEMENT CONSTRUCTED IN PREVIOUS STAGE
	TEMPORARY PAVEMENT (PREVIOUSLY CONSTRUCTED)
	TEMPORARY PAVEMENT (ACTIVELY CONSTRUCTING)
	TEMPORARY CONCRETE BARRIER OR RELOCATE TEMPORARY CONCRETE BARRIER
	TYPE II BARRICADE, DRUM, OR VERTICAL BARRICADE WITH STEADY BURN MONODIRECTIONAL LIGHT @ 100 FT C-C ALONG ROADWAY (TANGENT), 50 FT CENTERS ALONG TAPERS AND RAMPS
	TEMPORARY IMPACT ATTENUATOR (NARROW) TL-3
	TEMPORARY IMPACT ATTENUATOR (WIDE) TL-3
	DIRECTIONAL INDICATOR BARRICADE WITH STEADY BURN MONODIRECTIONAL LIGHT
	TYPE III BARRICADE
	DIRECTION OF TRAFFIC
	ARROW BOARD
	* FROM PREVIOUS STAGE
	TEMPORARY TRAFFIC CONTROL SIGN AND SUPPORT
	TEMPORARY SOIL RETENTION SYSTEM
	(E) EXISTING PAVEMENT MARKINGS
	(R) PAVEMENT MARKING REMOVAL
	(1) TEMP PVT MK - LINE 4" - EPOXY: 6' SKIP, 2' DASH WHITE
	(2) TEMP PVT MK - LINE 4" - EPOXY: SOLID WHITE
	(3) TEMP PVT MK - LINE 4" - EPOXY: SOLID YELLOW
	(4) TEMP PVT MK - LINE 5" - EPOXY: 30' SKIP, 10' DASH WHITE
	(5) TEMP PVT MK - LINE 8" - EPOXY: SOLID WHITE
	(6) TEMP PVT MK - LINE 12" - EPOXY: SOLID WHITE
	(8) TEMP PVT MK - LINE 4" - EPOXY: SOLID DOUBLE YELLOW
	(9) TEMP PVT MK - LINE 4" - EPOXY: 30' SKIP, 10' DASH WHITE
	(11) TEMP PVT MK - LINE 12" - EPOXY: YELLOW 45° DIAGONALS @ 75' SPACING INTERVALS
	(12) TEMP PVT MK - LINE 4" - TYPE IV TAPE: WHITE 45° DIAGONALS
	(13) TEMP PVT MK - EPOXY: WHITE LETTERS AND SYMBOLS
	(14) TEMP PVT MK - LINE 6" - EPOXY: 9' SKIP, 3' DASH WHITE
	(15) TEMP PVT MK - LINE 4" - TYPE IV TAPE: SOLID YELLOW
	(16) TEMP PVT MK - LINE 4" - TYPE IV TAPE: SOLID WHITE
	(17) TEMP PVT MK - LINE 8" - TYPE IV TAPE: SOLID WHITE
	(18) TEMP PVT MK - LINE 12" - TYPE IV TAPE: SOLID WHITE
	(19) TEMP PVT MK - LINE 4" - TYPE IV TAPE: 30' SKIP, 10' DASH WHITE
	(20) TEMP PVT MK - LINE 24" - TYPE IV TAPE: SOLID WHITE



MODEL: Default
 FILE NAME: p:\projects\transys\pvt\hatched\Documents\projects_2018\C401\401180022\03-WSP\CAD\62R22-INT-4\Center\Sheet\Civil\02R22-ah-std\stage4-6.dgn



USER NAME = USCP702533	DESIGNED - HA	REVISED -
	DRAWN - HA	REVISED -
PLOT SCALE = 100,000' / in.	CHECKED - SW	REVISED -
PLOT DATE = 4/23/2025	DATE - 4/25/2025	REVISED -

**STATE OF ILLINOIS
 DEPARTMENT OF TRANSPORTATION**

SUGGESTED STAGES OF CONSTRUCTION AND TRAFFIC CONTROL			
STAGE 4			
SCALE: 1"=50'	SHEET 7 OF 8 SHEETS	STA. 33+00 TO STA. 44+00	

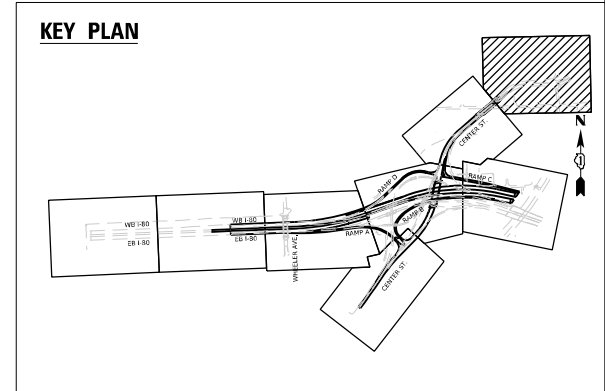
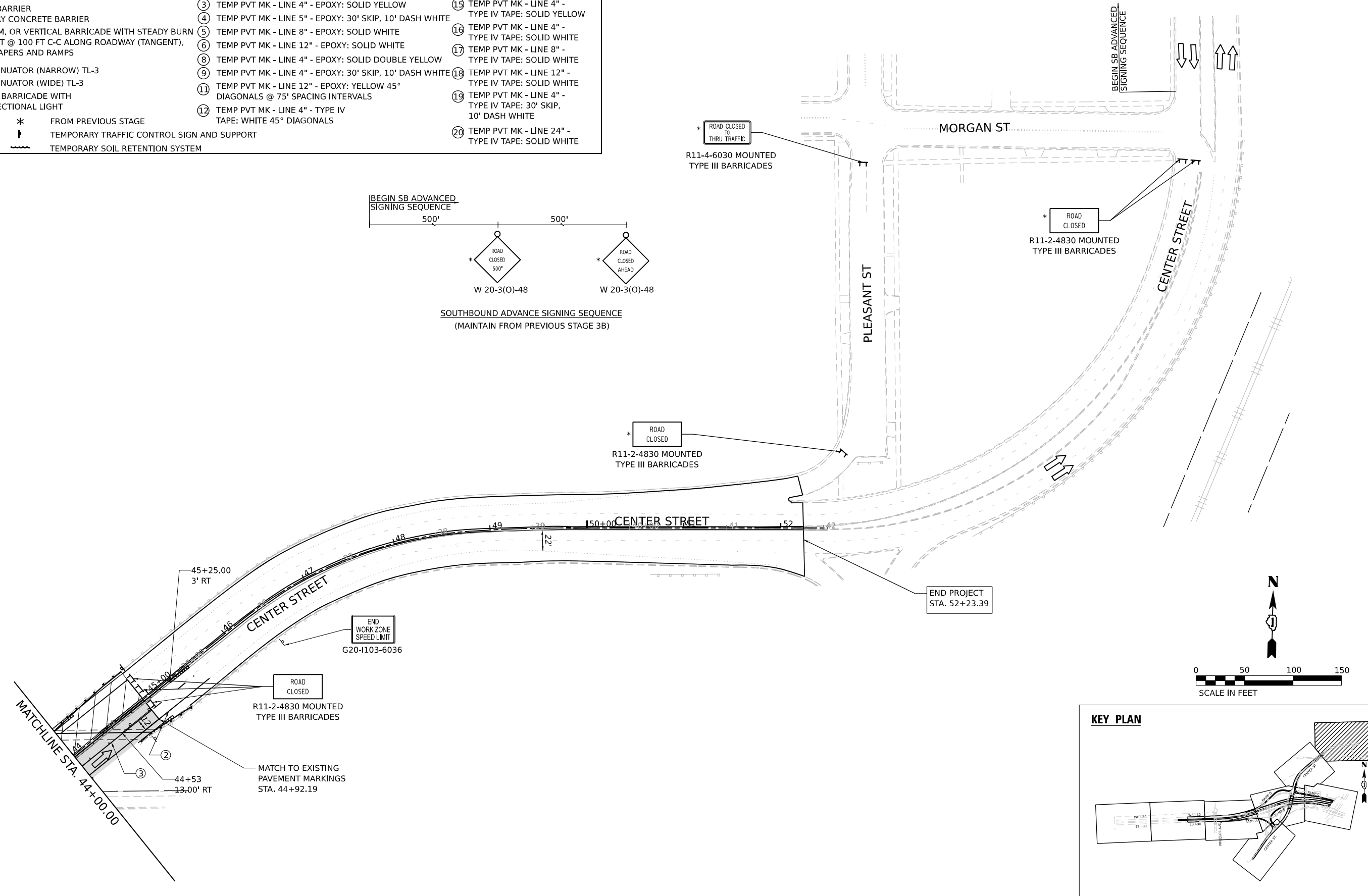
F.A.I. RTE.	SECTION	COUNTY	TOTAL SHEETS	SHEET NO.
80	FAI 80 21 INTERCHANGE	WILL	1209	214
CONTRACT NO. 62R22				
ILLINOIS FED. AID PROJECT				

LEGEND

	WORK ZONE
	PAVEMENT CONSTRUCTED IN PREVIOUS STAGE
	TEMPORARY PAVEMENT (PREVIOUSLY CONSTRUCTED)
	TEMPORARY PAVEMENT (ACTIVELY CONSTRUCTING)
	TEMPORARY CONCRETE BARRIER OR RELOCATE TEMPORARY CONCRETE BARRIER
	TYPE II BARRICADE, DRUM, OR VERTICAL BARRICADE WITH STEADY BURN MONODIRECTIONAL LIGHT @ 100 FT C-C ALONG ROADWAY (TANGENT), 50 FT CENTERS ALONG TAPERS AND RAMP
	TEMPORARY IMPACT ATTENUATOR (NARROW) TL-3
	TEMPORARY IMPACT ATTENUATOR (WIDE) TL-3
	DIRECTIONAL INDICATOR BARRICADE WITH STEADY BURN MONODIRECTIONAL LIGHT
	TYPE III BARRICADE
	ARROW BOARD
	FROM PREVIOUS STAGE
	TEMPORARY TRAFFIC CONTROL SIGN AND SUPPORT
	TEMPORARY SOIL RETENTION SYSTEM

- | | |
|---|---|
| (E) EXISTING PAVEMENT MARKINGS | (13) TEMP PVT MK - EPOXY: WHITE LETTERS AND SYMBOLS |
| (R) PAVEMENT MARKING REMOVAL | (14) TEMP PVT MK - LINE 6" - EPOXY: 9' SKIP, 3' DASH WHITE |
| (1) TEMP PVT MK - LINE 4" - EPOXY: 6' SKIP, 2' DASH WHITE | (15) TEMP PVT MK - LINE 4" - TYPE IV TAPE: SOLID YELLOW |
| (2) TEMP PVT MK - LINE 4" - EPOXY: SOLID WHITE | (16) TEMP PVT MK - LINE 4" - TYPE IV TAPE: SOLID WHITE |
| (3) TEMP PVT MK - LINE 4" - EPOXY: SOLID YELLOW | (17) TEMP PVT MK - LINE 8" - TYPE IV TAPE: SOLID WHITE |
| (4) TEMP PVT MK - LINE 5" - EPOXY: 30' SKIP, 10' DASH WHITE | (18) TEMP PVT MK - LINE 12" - TYPE IV TAPE: SOLID WHITE |
| (5) TEMP PVT MK - LINE 8" - EPOXY: SOLID WHITE | (19) TEMP PVT MK - LINE 4" - TYPE IV TAPE: 30' SKIP, 10' DASH WHITE |
| (6) TEMP PVT MK - LINE 12" - EPOXY: SOLID WHITE | (20) TEMP PVT MK - LINE 24" - TYPE IV TAPE: SOLID WHITE |
| (8) TEMP PVT MK - LINE 4" - EPOXY: SOLID DOUBLE YELLOW | |
| (9) TEMP PVT MK - LINE 4" - EPOXY: 30' SKIP, 10' DASH WHITE | |
| (11) TEMP PVT MK - LINE 12" - EPOXY: YELLOW 45° DIAGONALS @ 75' SPACING INTERVALS | |
| (12) TEMP PVT MK - LINE 4" - TYPE IV TAPE: WHITE 45° DIAGONALS | |

NOTE:
SEE DETOUR PLANS FOR ADDITIONAL GUIDE SIGNS, WARNING SIGNS AND DETOUR SIGN



MODEL: Default
 FILE NAME: p:\projects\transys\comp\p1\hatched\Documents\projects_2018\C40140118002703-WSP\CAD\62R22-INT-4_Center\Streets\CLM\ID12R22-ah-std\stage4-7.dgn



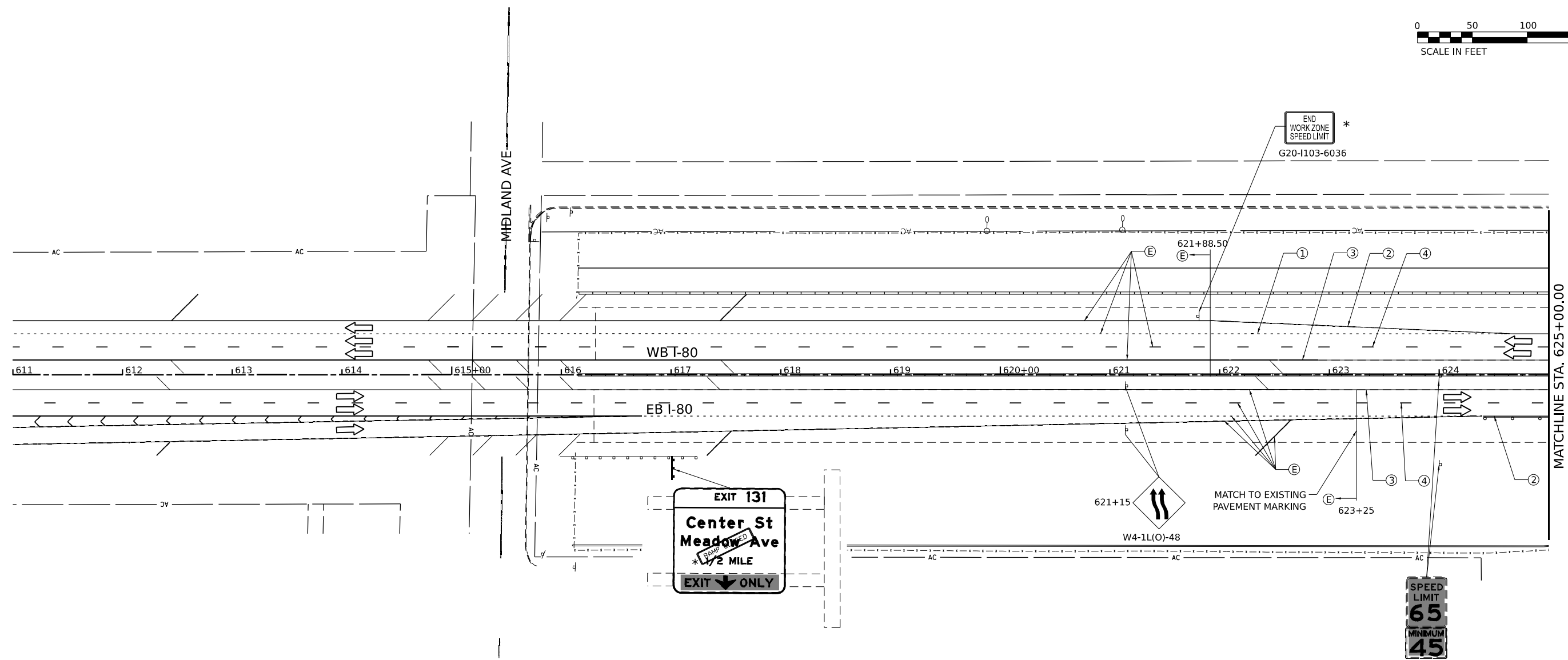
USER NAME = USHA669697
 DESIGNED - HA
 DRAWN - HA
 CHECKED - SW
 DATE - 4/25/2025
 PLOT SCALE = 100,000' / in.
 PLOT DATE = 6/11/2025

REVISIONS:
 REVISED -
 REVISED -
 REVISED -
 REVISED -

STATE OF ILLINOIS
DEPARTMENT OF TRANSPORTATION

SUGGESTED STAGES OF CONSTRUCTION AND TRAFFIC CONTROL
STAGE 4
 SCALE: 1"=50' SHEET 8 OF 8 SHEETS STA. 44+00 TO STA. NA

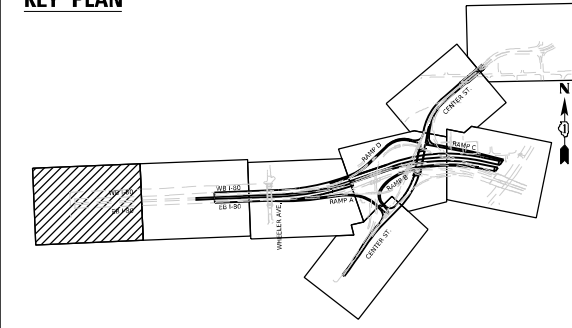
F.A.I. RTE.	SECTION	COUNTY	TOTAL SHEETS	SHEET NO.
80	FAI 80 21 INTERCHANGE	WILL	1209	215
CONTRACT NO. 62R22				
ILLINOIS FED. AID PROJECT				



LEGEND

- WORK ZONE
- PAVEMENT CONSTRUCTED IN PREVIOUS STAGE
- TEMPORARY PAVEMENT (PREVIOUSLY CONSTRUCTED)
- TEMPORARY PAVEMENT (ACTIVELY CONSTRUCTING)
- TEMPORARY CONCRETE BARRIER OR RELOCATE TEMPORARY CONCRETE BARRIER
- TYPE II BARRICADE, DRUM, OR VERTICAL BARRICADE WITH STEADY BURN MONODIRECTIONAL LIGHT @ 100 FT C-C ALONG ROADWAY (TANGENT), 50 FT CENTERS ALONG TAPERS AND RAMPS
- TEMPORARY IMPACT ATTENUATOR (NARROW) TL-3
- TEMPORARY IMPACT ATTENUATOR (WIDE) TL-3
- DIRECTIONAL INDICATOR BARRICADE WITH STEADY BURN MONODIRECTIONAL LIGHT
- TYPE III BARRICADE
- ARROW BOARD
- * FROM PREVIOUS STAGE
- † TEMPORARY TRAFFIC CONTROL SIGN AND SUPPORT
- TEMPORARY SOIL RETENTION SYSTEM
- (E) EXISTING PAVEMENT MARKINGS
- (R) PAVEMENT MARKING REMOVAL
- (1) TEMP PVT MK - LINE 4" - EPOXY: 6' SKIP, 2' DASH WHITE
- (2) TEMP PVT MK - LINE 4" - EPOXY: SOLID WHITE
- (3) TEMP PVT MK - LINE 4" - EPOXY: SOLID YELLOW
- (4) TEMP PVT MK - LINE 5" - EPOXY: 30' SKIP, 10' DASH WHITE
- (5) TEMP PVT MK - LINE 8" - EPOXY: SOLID WHITE
- (6) TEMP PVT MK - LINE 12" - EPOXY: SOLID WHITE
- (8) TEMP PVT MK - LINE 4" - EPOXY: SOLID DOUBLE YELLOW
- (9) TEMP PVT MK - LINE 4" - EPOXY: 30' SKIP, 10' DASH WHITE
- (11) TEMP PVT MK - LINE 12" - EPOXY: YELLOW 45° DIAGONALS @ 75' SPACING INTERVALS
- (12) TEMP PVT MK - LINE 4" - TYPE IV TAPE: WHITE 45° DIAGONALS
- (13) TEMP PVT MK - EPOXY: WHITE LETTERS AND SYMBOLS
- (14) TEMP PVT MK - LINE 6" - EPOXY: 9' SKIP, 3' DASH WHITE
- (15) TEMP PVT MK - LINE 4" - TYPE IV TAPE: SOLID YELLOW
- (16) TEMP PVT MK - LINE 4" - TYPE IV TAPE: SOLID WHITE
- (17) TEMP PVT MK - LINE 8" - TYPE IV TAPE: SOLID WHITE
- (18) TEMP PVT MK - LINE 12" - TYPE IV TAPE: SOLID WHITE
- (19) TEMP PVT MK - LINE 4" - TYPE IV TAPE: 30' SKIP, 10' DASH WHITE
- (20) TEMP PVT MK - LINE 24" - TYPE IV TAPE: SOLID WHITE

KEY PLAN



MODEL: Default; FILE NAME: p:\transys\transys\pvt\hatched\Documents\projects_2018\C401140118002703-WSP\CAD\62R22-INT-4\Center\Sheet\Civil\ID12R22-ah-std\p1p5-0.dgn

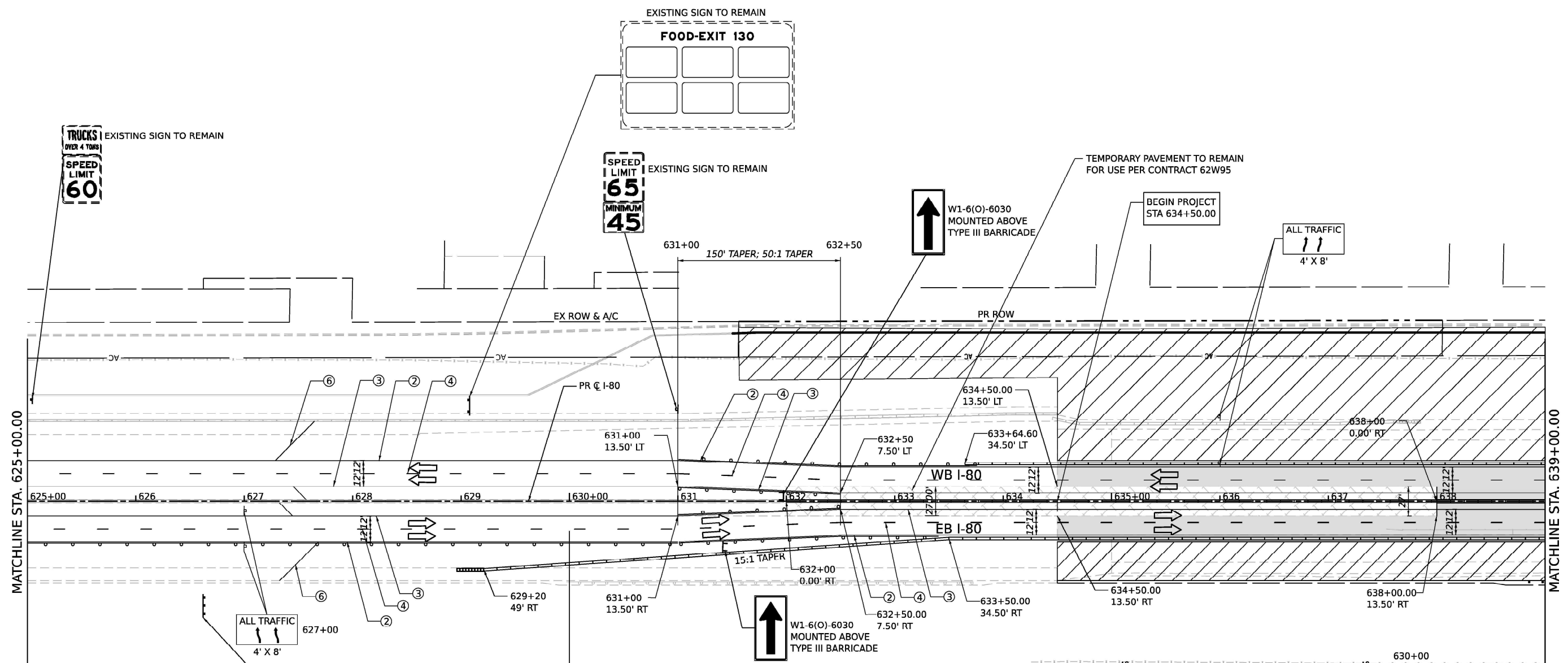


USER NAME = USCP702533	DESIGNED - HA	REVISED -
	DRAWN - HA	REVISED -
PLOT SCALE = 100,000' / in.	CHECKED - SW	REVISED -
PLOT DATE = 4/23/2025	DATE - 4/25/2025	REVISED -

STATE OF ILLINOIS
DEPARTMENT OF TRANSPORTATION

SUGGESTED STAGES OF CONSTRUCTION AND TRAFFIC CONTROL			
STAGE 5			
SCALE: 1"=50"	SHEET 1 OF 8 SHEETS	STA. 611+00 TO STA. 625+00	

F.A.I. RTE.	SECTION	COUNTY	TOTAL SHEETS	SHEET NO.
80	FAI 80 21 INTERCHANGE	WILL	1209	216
CONTRACT NO. 62R22				
ILLINOIS FED. AID PROJECT				

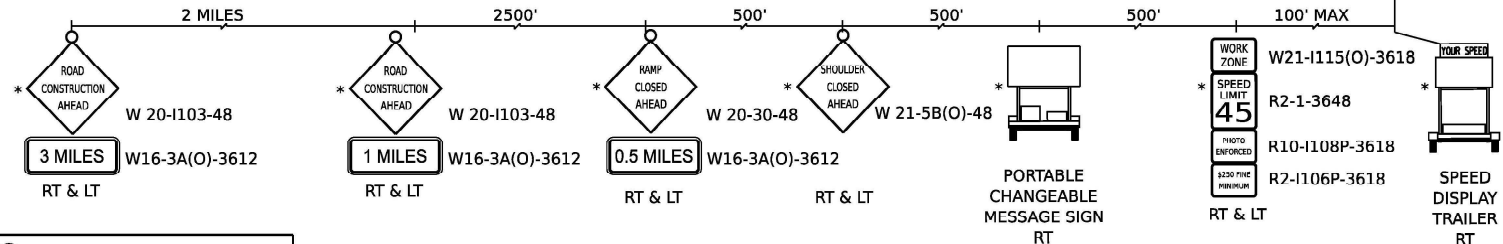


Entering I & M Canal Nat'l Heritage Corridor

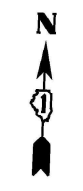
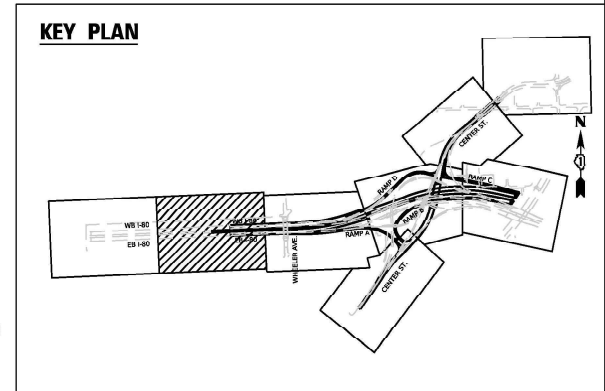
 EXISTING SIGN TO REMAIN

LEGEND

- | | | |
|--|--|---|
| <ul style="list-style-type: none"> WORK ZONE PAVEMENT CONSTRUCTED IN PREVIOUS STAGE TEMPORARY PAVEMENT (PREVIOUSLY CONSTRUCTED) TEMPORARY PAVEMENT (ACTIVELY CONSTRUCTING) TEMPORARY CONCRETE BARRIER OR RELOCATE TEMPORARY CONCRETE BARRIER TYPE II BARRICADE, DRUM, OR VERTICAL BARRICADE WITH STEADY BURN MONODIRECTIONAL LIGHT @ 100 FT C-C ALONG ROADWAY (TANGENT), 50 FT CENTERS ALONG TAPERS AND RAMPS TEMPORARY IMPACT ATTENUATOR (NARROW) TL-3 TEMPORARY IMPACT ATTENUATOR (WIDE) TL-3 DIRECTIONAL INDICATOR BARRICADE WITH STEADY BURN MONODIRECTIONAL LIGHT TYPE III BARRICADE DIRECTION OF TRAFFIC ARROW BOARD | <ul style="list-style-type: none"> EXISTING PAVEMENT MARKINGS PAVEMENT MARKING REMOVAL TEMP PVT MK - LINE 4" - EPOXY: 6' SKIP, 2' DASH WHITE TEMP PVT MK - LINE 4" - EPOXY: SOLID WHITE TEMP PVT MK - LINE 4" - EPOXY: SOLID YELLOW TEMP PVT MK - LINE 5" - EPOXY: 30' SKIP, 10' DASH WHITE TEMP PVT MK - LINE 8" - EPOXY: SOLID WHITE TEMP PVT MK - LINE 12" - EPOXY: SOLID WHITE TEMP PVT MK - LINE 4" - EPOXY: SOLID DOUBLE YELLOW TEMP PVT MK - LINE 4" - EPOXY: 30' SKIP, 10' DASH WHITE TEMP PVT MK - LINE 12" - EPOXY: YELLOW 45° DIAGONALS @ 75' SPACING INTERVALS TEMP PVT MK - LINE 4" - TYPE IV TAPE: WHITE 45° DIAGONALS | <ul style="list-style-type: none"> TEMP PVT MK - EPOXY: WHITE LETTERS AND SYMBOLS TEMP PVT MK - LINE 6" - EPOXY: 9' SKIP, 3' DASH WHITE TEMP PVT MK - LINE 4" - TYPE IV TAPE: SOLID YELLOW TEMP PVT MK - LINE 4" - TYPE IV TAPE: SOLID WHITE TEMP PVT MK - LINE 8" - TYPE IV TAPE: SOLID WHITE TEMP PVT MK - LINE 12" - TYPE IV TAPE: SOLID WHITE TEMP PVT MK - LINE 4" - TYPE IV TAPE: 30' SKIP, 10' DASH WHITE TEMP PVT MK - LINE 24" - TYPE IV TAPE: SOLID WHITE |
|--|--|---|



EASTBOUND ADVANCED SIGNING SEQUENCE (MAINTAIN FROM PREVIOUS STAGE)



MODEL: Default: p:\projects\systems-ow-bentley.com\trans\scorp\ppl-bentley\Documents\Projects_2018\CH40140118002203\WSP\CAD\62R22\INT-4 (Center)\Sheet\CH401401180022-ent-stage\p5-1.dgn

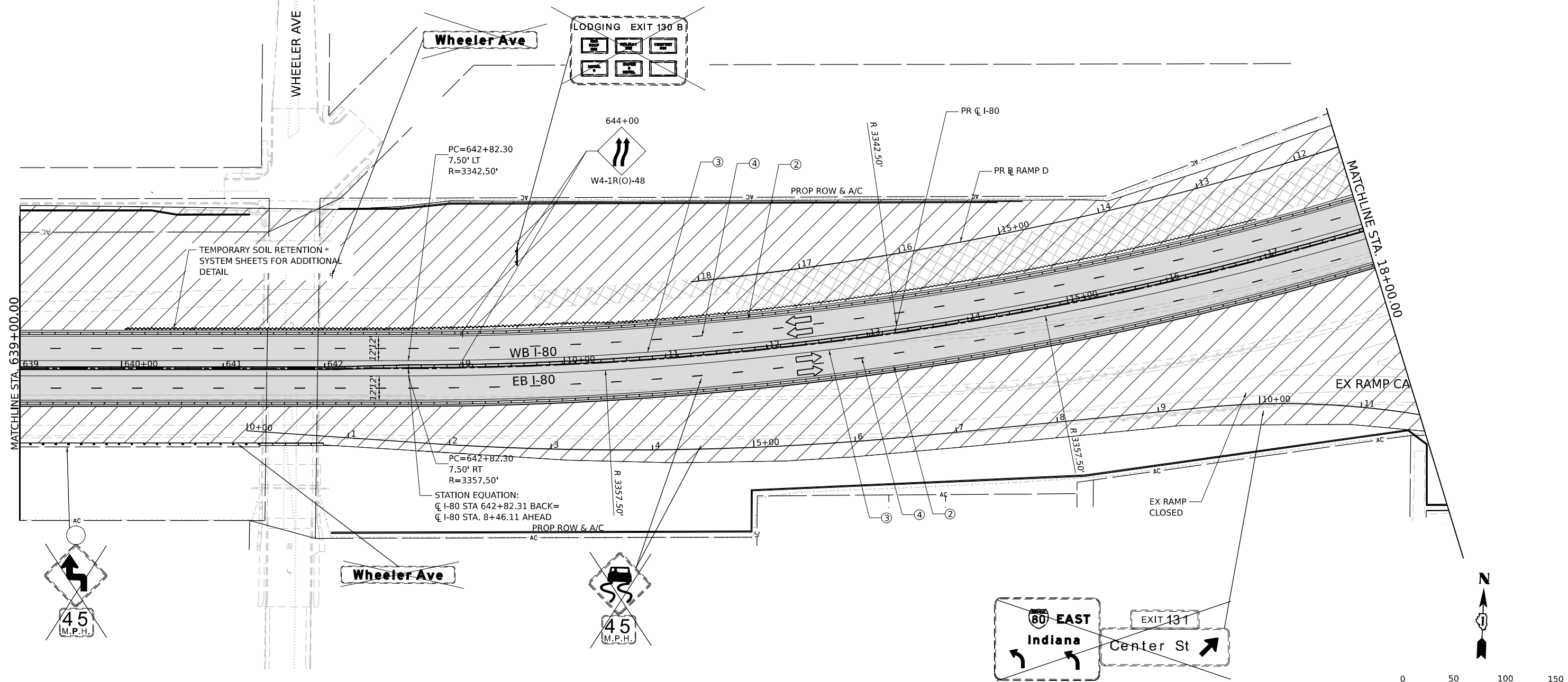


USER NAME = USCP702533	DESIGNED - HA	REVISED -
	DRAWN - HA	REVISED -
PLOT SCALE = 100.000' / in.	CHECKED - SW	REVISED -
PLOT DATE = 4/23/2025	DATE - 4/25/2025	REVISED -

STATE OF ILLINOIS DEPARTMENT OF TRANSPORTATION

SUGGESTED STAGES OF CONSTRUCTION AND TRAFFIC CONTROL			
STAGE 5			
SCALE: 1"=50'	SHEET 2 OF 8 SHEETS	STA. 625+00 TO STA. 639+00	

F.A.I. RTE.	SECTION	COUNTY	TOTAL SHEETS	SHEET NO.
80	FAI 80 21 INTERCHANGE	WILL	1209	217
CONTRACT NO. 62R22				
ILLINOIS FED. AID PROJECT				

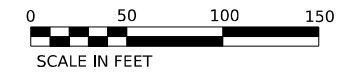
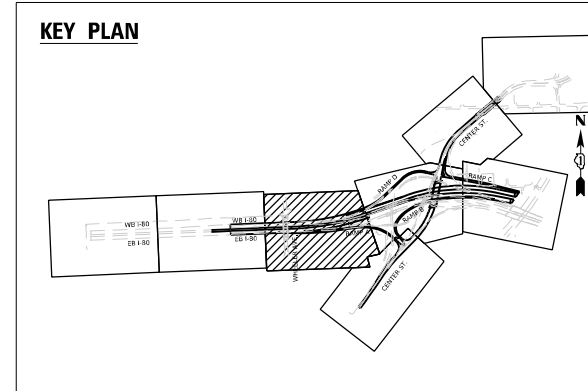


LEGEND

	WORK ZONE
	PAVEMENT CONSTRUCTED IN PREVIOUS STAGE
	TEMPORARY PAVEMENT (PREVIOUSLY CONSTRUCTED)
	TEMPORARY PAVEMENT (ACTIVELY CONSTRUCTING)
	TEMPORARY CONCRETE BARRIER OR RELOCATE TEMPORARY CONCRETE BARRIER
	TYPE II BARRICADE, DRUM, OR VERTICAL BARRICADE WITH STEADY BURN MONODIRECTIONAL LIGHT @ 100 FT C-C ALONG ROADWAY (TANGENT), 50 FT CENTERS ALONG TAPERS AND RAMP
	TEMPORARY IMPACT ATTENUATOR (NARROW) TL-3
	TEMPORARY IMPACT ATTENUATOR (WIDE) TL-3
	DIRECTIONAL INDICATOR BARRICADE WITH STEADY BURN MONODIRECTIONAL LIGHT
	TYPE III BARRICADE
	DIRECTION OF TRAFFIC
	ARROW BOARD

	EXISTING PAVEMENT MARKINGS
	PAVEMENT MARKING REMOVAL
	TEMP PVT MK - LINE 4" - EPOXY: 6' SKIP, 2' DASH WHITE
	TEMP PVT MK - LINE 4" - EPOXY: SOLID WHITE
	TEMP PVT MK - LINE 4" - EPOXY: SOLID YELLOW
	TEMP PVT MK - LINE 5" - EPOXY: 30' SKIP, 10' DASH WHITE
	TEMP PVT MK - LINE 8" - EPOXY: SOLID WHITE
	TEMP PVT MK - LINE 12" - EPOXY: SOLID WHITE
	TEMP PVT MK - LINE 4" - EPOXY: SOLID DOUBLE YELLOW
	TEMP PVT MK - LINE 4" - EPOXY: 30' SKIP, 10' DASH WHITE
	TEMP PVT MK - LINE 12" - EPOXY: YELLOW 45° DIAGONALS @ 75' SPACING INTERVALS
	TEMP PVT MK - LINE 4" - TYPE IV TAPE: WHITE 45° DIAGONALS

	TEMP PVT MK - EPOXY: WHITE LETTERS AND SYMBOLS
	TEMP PVT MK - LINE 6" - EPOXY: 9' SKIP, 3' DASH WHITE
	TEMP PVT MK - LINE 4" - TYPE IV TAPE: SOLID YELLOW
	TEMP PVT MK - LINE 4" - TYPE IV TAPE: SOLID WHITE
	TEMP PVT MK - LINE 8" - TYPE IV TAPE: SOLID WHITE
	TEMP PVT MK - LINE 12" - TYPE IV TAPE: SOLID WHITE
	TEMP PVT MK - LINE 4" - TYPE IV TAPE: 30' SKIP, 10' DASH WHITE
	TEMP PVT MK - LINE 24" - TYPE IV TAPE: SOLID WHITE



MODEL: Default
 FILE NAME: p:\transys\transys\ppl\hatched\Documents\projects_2018\C401\40118002203-MS9\CAD\62R22-INT-4\Center\Sheets\CH\ID18222-ah-std\p185-2.dgn



USER NAME = USCP702533
 DESIGNED - HA
 DRAWN - HA
 CHECKED - SW
 DATE - 4/25/2025
 PLOT SCALE = 100,000' / in.
 PLOT DATE = 4/23/2025

DESIGNED - HA
 DRAWN - HA
 CHECKED - SW
 DATE - 4/25/2025

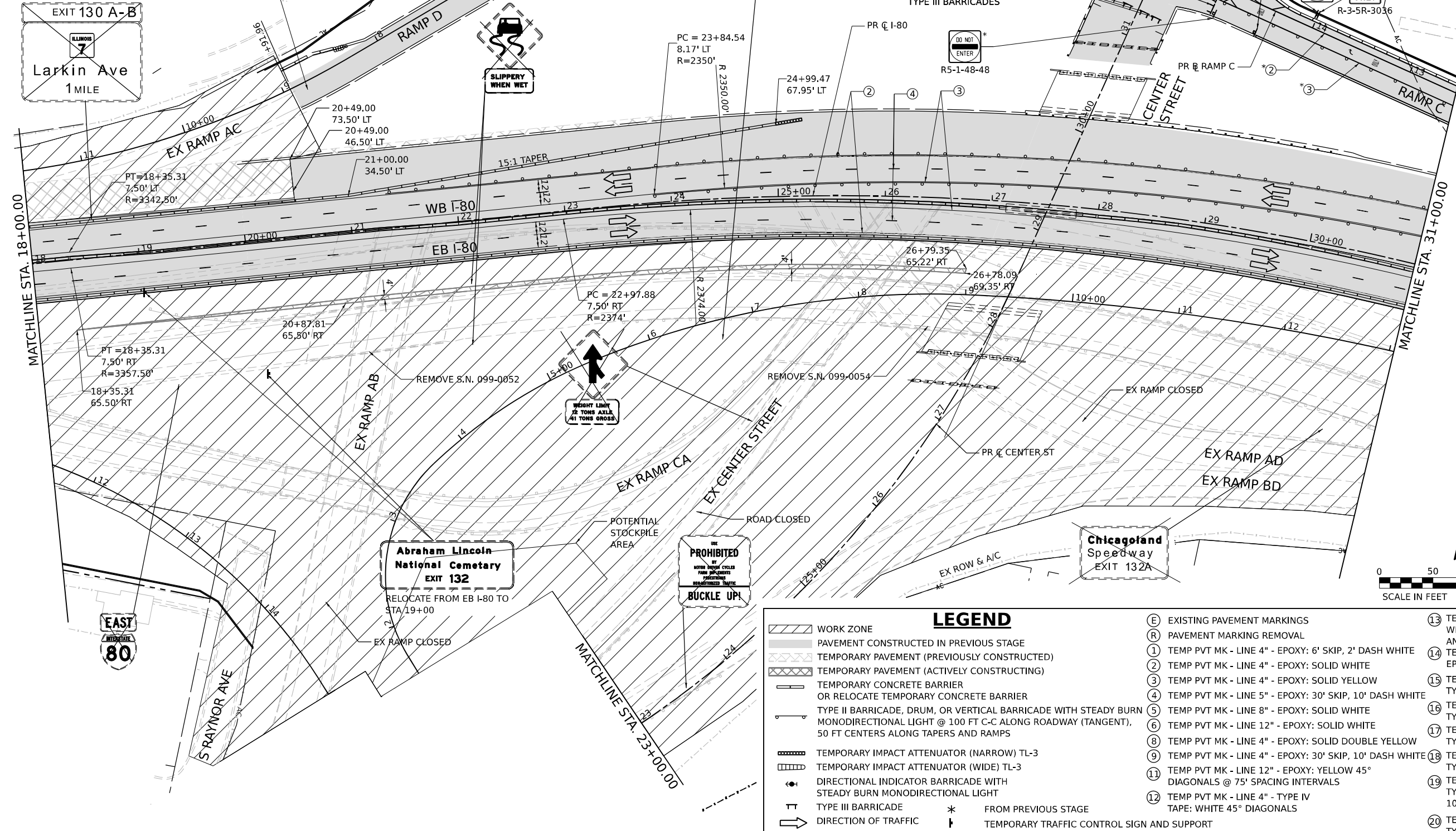
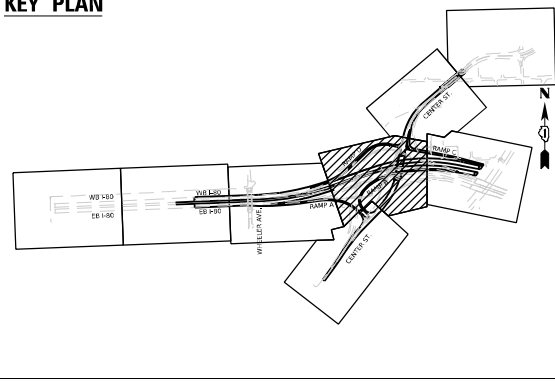
REVISED -
 REVISED -
 REVISED -
 REVISED -

STATE OF ILLINOIS
DEPARTMENT OF TRANSPORTATION

SUGGESTED STAGES OF CONSTRUCTION AND TRAFFIC CONTROL
STAGE 5
 SCALE: 1"=50" SHEET 3 OF 8 SHEETS STA. 639+00 TO STA. 18+00

F.A.I. RTE.	SECTION	COUNTY	TOTAL SHEETS	SHEET NO.
80	FAI 80 21 INTERCHANGE	WILL	1209	218
CONTRACT NO. 62R22				
ILLINOIS FED. AID PROJECT				

KEY PLAN



LEGEND	
	WORK ZONE
	PAVEMENT CONSTRUCTED IN PREVIOUS STAGE
	TEMPORARY PAVEMENT (PREVIOUSLY CONSTRUCTED)
	TEMPORARY PAVEMENT (ACTIVELY CONSTRUCTING)
	TEMPORARY CONCRETE BARRIER
	OR RELOCATE TEMPORARY CONCRETE BARRIER
	TYPE II BARRICADE, DRUM, OR VERTICAL BARRICADE WITH STEADY BURN MONODIRECTIONAL LIGHT @ 100 FT C-C ALONG ROADWAY (TANGENT), 50 FT CENTERS ALONG TAPERS AND RAMP
	TEMPORARY IMPACT ATTENUATOR (NARROW) TL-3
	TEMPORARY IMPACT ATTENUATOR (WIDE) TL-3
	DIRECTIONAL INDICATOR BARRICADE WITH STEADY BURN MONODIRECTIONAL LIGHT
	TYPE III BARRICADE
	ARROW BOARD
	FROM PREVIOUS STAGE
	TEMPORARY TRAFFIC CONTROL SIGN AND SUPPORT
	TEMPORARY SOIL RETENTION SYSTEM
	EXISTING PAVEMENT MARKINGS
	PAVEMENT MARKING REMOVAL
	TEMP PVT MK - LINE 4" - EPOXY: 6' SKIP, 2' DASH WHITE
	TEMP PVT MK - LINE 4" - EPOXY: SOLID YELLOW
	TEMP PVT MK - LINE 4" - EPOXY: SOLID YELLOW
	TEMP PVT MK - LINE 5" - EPOXY: 30' SKIP, 10' DASH WHITE
	TEMP PVT MK - LINE 8" - EPOXY: SOLID WHITE
	TEMP PVT MK - LINE 12" - EPOXY: SOLID WHITE
	TEMP PVT MK - LINE 4" - EPOXY: SOLID DOUBLE YELLOW
	TEMP PVT MK - LINE 4" - EPOXY: 30' SKIP, 10' DASH WHITE
	TEMP PVT MK - LINE 12" - EPOXY: YELLOW 45° DIAGONALS @ 75' SPACING INTERVALS
	TEMP PVT MK - LINE 4" - TYPE IV TAPE: WHITE 45° DIAGONALS
	TEMP PVT MK - EPOXY: WHITE LETTERS AND SYMBOLS
	TEMP PVT MK - LINE 6" - EPOXY: 9' SKIP, 3' DASH WHITE
	TEMP PVT MK - LINE 4" - TYPE IV TAPE: SOLID YELLOW
	TEMP PVT MK - LINE 4" - TYPE IV TAPE: SOLID WHITE
	TEMP PVT MK - LINE 8" - TYPE IV TAPE: SOLID WHITE
	TEMP PVT MK - LINE 12" - TYPE IV TAPE: SOLID WHITE
	TEMP PVT MK - LINE 4" - TYPE IV TAPE: 30' SKIP, 10' DASH WHITE
	TEMP PVT MK - LINE 24" - TYPE IV TAPE: SOLID WHITE

MODEL: Default; FILE NAME: p:\transys\transys\ppl\hatched\Documents\projects_2018\C401140118002703-WSP\CAD\62R22-INT-4\Center\Sheet\CLM\ID12\22-ah-std\p5-3.dgn

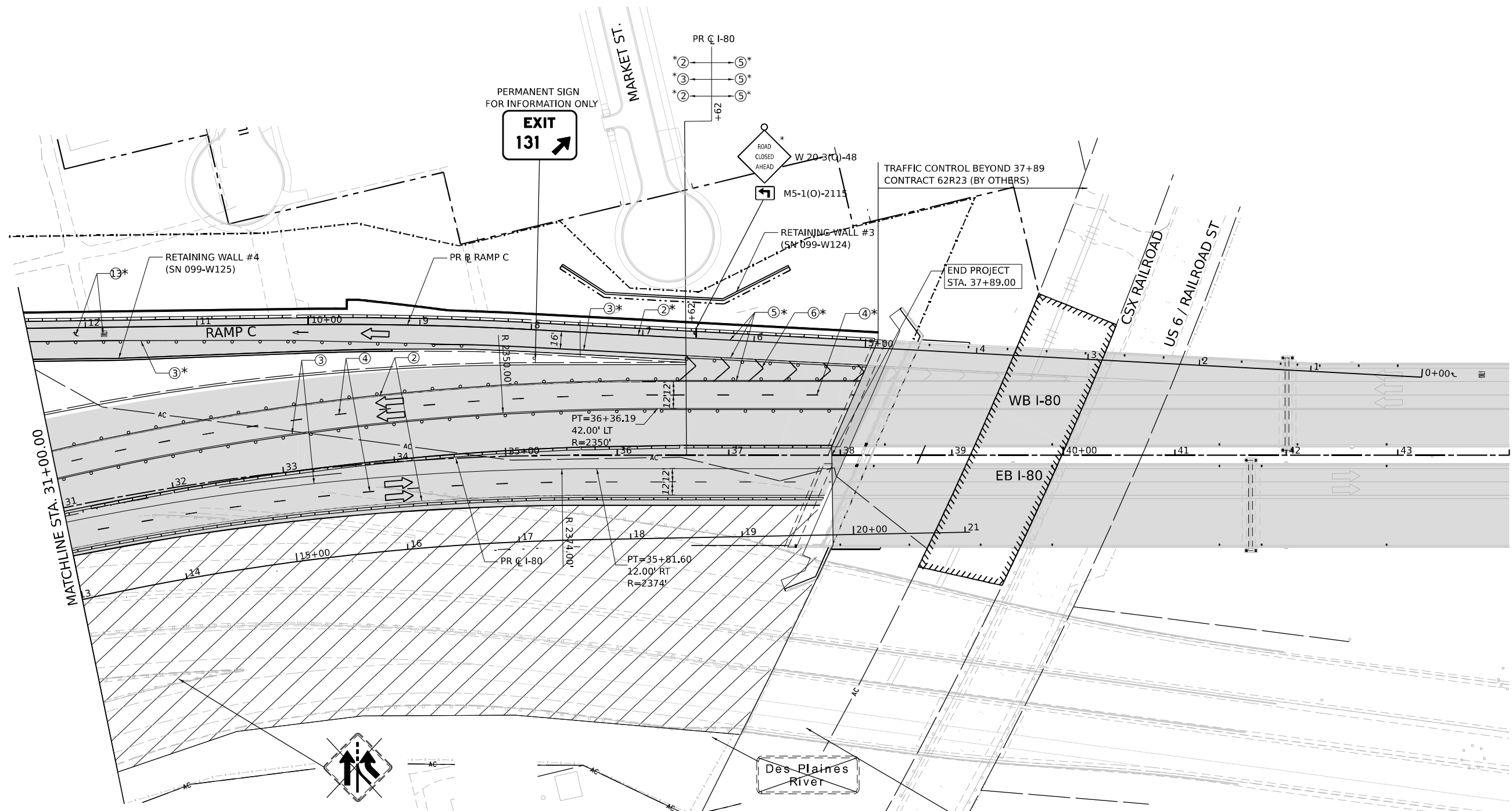
WSP
 WSP USA INC.
 30 N. LASALLE STREET
 SUITE 4200
 CHICAGO, IL 60602
 TEL: (312) 782-8150

USER NAME = USCP702533	DESIGNED - HA	REVISED -
DRAWN - HA	REVISED -	
PLOT SCALE = 100,000' / in.	CHECKED - SW	REVISED -
PLOT DATE = 4/23/2025	DATE - 4/25/2025	REVISED -

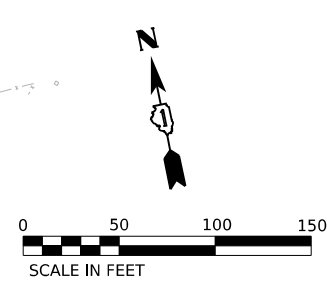
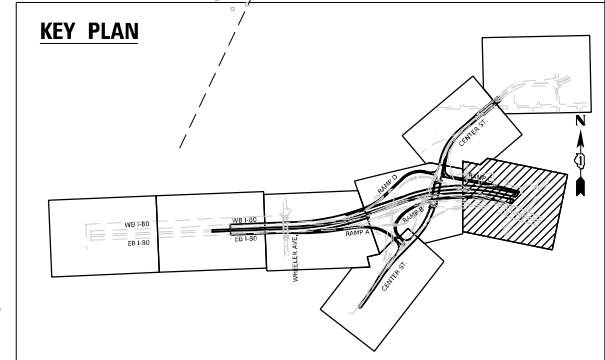
**STATE OF ILLINOIS
 DEPARTMENT OF TRANSPORTATION**

SUGGESTED STAGES OF CONSTRUCTION AND TRAFFIC CONTROL
STAGE 5
 SCALE: 1"=50' SHEET 4 OF 8 SHEETS STA. 18+00 TO STA. 31+00

F.A.I. RTE.	SECTION	COUNTY	TOTAL SHEETS	SHEET NO.
80	FAI 80 21 INTERCHANGE	WILL	1209	219
CONTRACT NO. 62R22				
ILLINOIS FED. AID PROJECT				



LEGEND	
	WORK ZONE
	PAVEMENT CONSTRUCTED IN PREVIOUS STAGE
	TEMPORARY PAVEMENT (PREVIOUSLY CONSTRUCTED)
	TEMPORARY PAVEMENT (ACTIVELY CONSTRUCTING)
	TEMPORARY CONCRETE BARRIER OR RELOCATE TEMPORARY CONCRETE BARRIER
	TYPE II BARRICADE, DRUM, OR VERTICAL BARRICADE WITH STEADY BURN MONODIRECTIONAL LIGHT @ 100 FT C-C ALONG ROADWAY (TANGENT), 50 FT CENTERS ALONG TAPERS AND RAMP
	TEMPORARY IMPACT ATTENUATOR (NARROW) TL-3
	TEMPORARY IMPACT ATTENUATOR (WIDE) TL-3
	DIRECTIONAL INDICATOR BARRICADE WITH STEADY BURN MONODIRECTIONAL LIGHT
	TYPE III BARRICADE
	DIRECTION OF TRAFFIC
	ARROW BOARD
	* FROM PREVIOUS STAGE
	TEMPORARY TRAFFIC CONTROL SIGN AND SUPPORT
	TEMPORARY SOIL RETENTION SYSTEM
	EXISTING PAVEMENT MARKINGS
	PAVEMENT MARKING REMOVAL
	TEMP PVT MK - LINE 4" - EPOXY: 6' SKIP, 2' DASH WHITE
	TEMP PVT MK - LINE 4" - EPOXY: SOLID WHITE
	TEMP PVT MK - LINE 4" - EPOXY: SOLID YELLOW
	TEMP PVT MK - LINE 5" - EPOXY: 30' SKIP, 10' DASH WHITE
	TEMP PVT MK - LINE 8" - EPOXY: SOLID WHITE
	TEMP PVT MK - LINE 12" - EPOXY: SOLID WHITE
	TEMP PVT MK - LINE 4" - EPOXY: SOLID DOUBLE YELLOW
	TEMP PVT MK - LINE 4" - EPOXY: 30' SKIP, 10' DASH WHITE
	TEMP PVT MK - LINE 12" - EPOXY: YELLOW 45° DIAGONALS @ 75' SPACING INTERVALS
	TEMP PVT MK - LINE 4" - TYPE IV TAPE: WHITE 45° DIAGONALS
	TEMP PVT MK - EPOXY: WHITE LETTERS AND SYMBOLS
	TEMP PVT MK - LINE 6" - EPOXY: 9' SKIP, 3' DASH WHITE
	TEMP PVT MK - LINE 4" - TYPE IV TAPE: SOLID YELLOW
	TEMP PVT MK - LINE 4" - TYPE IV TAPE: SOLID WHITE
	TEMP PVT MK - LINE 8" - TYPE IV TAPE: SOLID WHITE
	TEMP PVT MK - LINE 12" - TYPE IV TAPE: SOLID WHITE
	TEMP PVT MK - LINE 4" - TYPE IV TAPE: 30' SKIP, 10' DASH WHITE
	TEMP PVT MK - LINE 24" - TYPE IV TAPE: SOLID WHITE



MODEL: Default
 FILE NAME: p:\transys\transys\pvt\hatched\Documents\Projects_2018\C401180022\03-WSP\CAD\62R22-INT-4\Center\Sheets\CHL\02R22-ah-std\p05-4.dgn



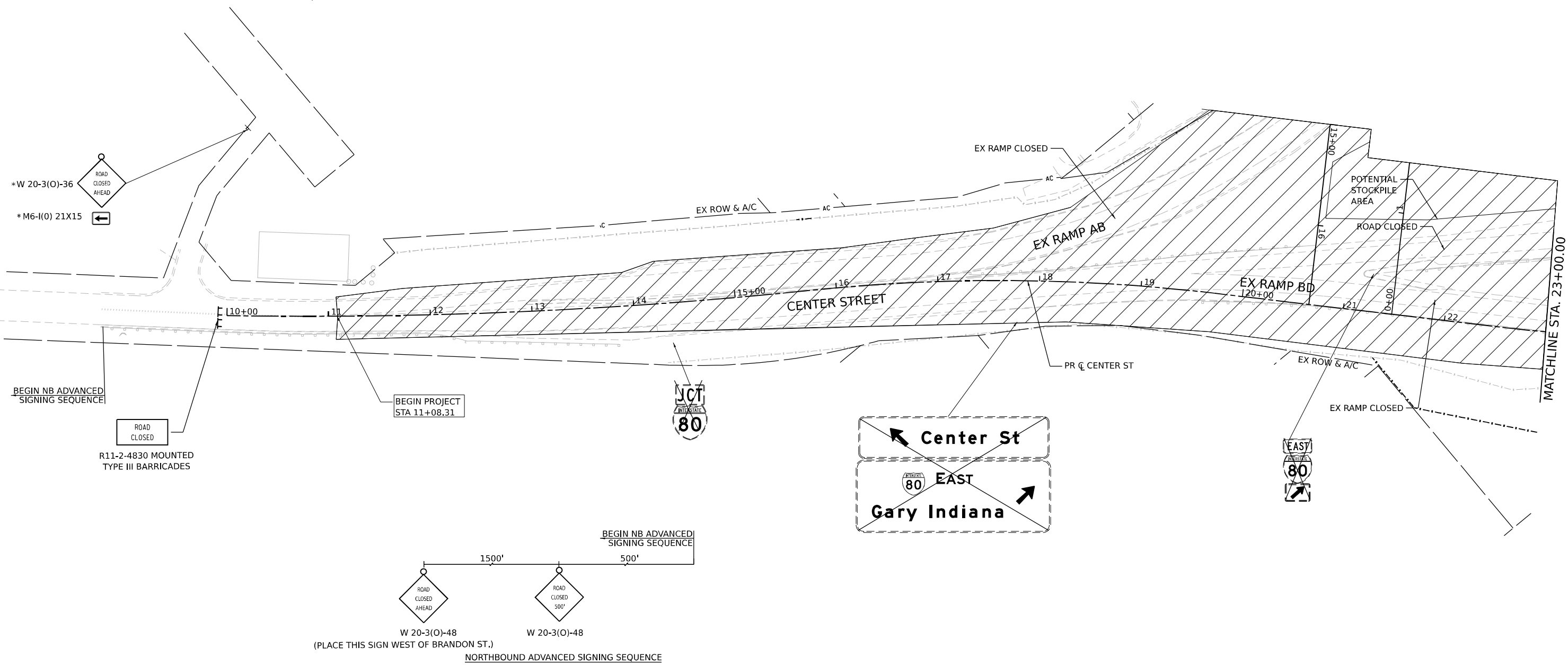
USER NAME = USCP702533	DESIGNED - HA	REVISED -
	DRAWN - HA	REVISED -
PLOT SCALE = 100,000' / in.	CHECKED - SW	REVISED -
PLOT DATE = 4/23/2025	DATE - 4/25/2025	REVISED -

**STATE OF ILLINOIS
DEPARTMENT OF TRANSPORTATION**

SUGGESTED STAGES OF CONSTRUCTION AND TRAFFIC CONTROL		
STAGE 5		
SCALE: 1"=50'	SHEET 5 OF 8 SHEETS	STA. 31+00 TO STA. 44+00

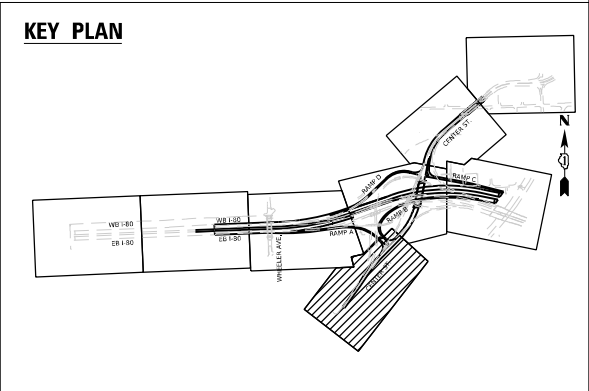
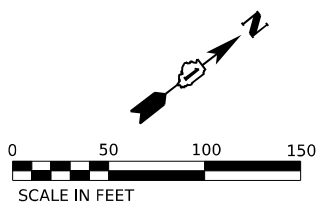
F.A.I. RTE. 80	SECTION FAI 80 21 INTERCHANGE	COUNTY WILL	TOTAL SHEETS 1209	SHEET NO. 220
CONTRACT NO. 62R22				
ILLINOIS FED. AID PROJECT				

NOTE:
SEE DETOUR PLANS FOR ADDITIONAL GUIDE SIGNS, WARNING SIGNS AND DETOUR SIGNS



MODEL: Default
 FILE NAME: p:\projects\transys\corp\ppl\hatched\Documents\Projects_2018\C40118002703-MS9\CAD\B2022-INT-4\Center\Sheet\CLM\ID12122-ah-stdrpg5-5.dgn

LEGEND	
	WORK ZONE
	PAVEMENT CONSTRUCTED IN PREVIOUS STAGE
	TEMPORARY PAVEMENT (PREVIOUSLY CONSTRUCTED)
	TEMPORARY PAVEMENT (ACTIVELY CONSTRUCTING)
	TEMPORARY CONCRETE BARRIER OR RELOCATE TEMPORARY CONCRETE BARRIER
	TYPE II BARRICADE, DRUM, OR VERTICAL BARRICADE WITH STEADY BURN MONODIRECTIONAL LIGHT @ 100 FT C-C ALONG ROADWAY (TANGENT), 50 FT CENTERS ALONG TAPERS AND RAMP
	TEMPORARY IMPACT ATTENUATOR (NARROW) TL-3
	TEMPORARY IMPACT ATTENUATOR (WIDE) TL-3
	DIRECTIONAL INDICATOR BARRICADE WITH STEADY BURN MONODIRECTIONAL LIGHT
	TYPE III BARRICADE
	DIRECTION OF TRAFFIC
	ARROW BOARD
	* FROM PREVIOUS STAGE
	TEMPORARY TRAFFIC CONTROL SIGN AND SUPPORT
	TEMPORARY SOIL RETENTION SYSTEM
	(E) EXISTING PAVEMENT MARKINGS
	(R) PAVEMENT MARKING REMOVAL
	(1) TEMP PVT MK - LINE 4" - EPOXY: 6' SKIP, 2' DASH WHITE
	(2) TEMP PVT MK - LINE 4" - EPOXY: SOLID WHITE
	(3) TEMP PVT MK - LINE 4" - EPOXY: SOLID YELLOW
	(4) TEMP PVT MK - LINE 5" - EPOXY: 30' SKIP, 10' DASH WHITE
	(5) TEMP PVT MK - LINE 8" - EPOXY: SOLID WHITE
	(6) TEMP PVT MK - LINE 12" - EPOXY: SOLID WHITE
	(8) TEMP PVT MK - LINE 4" - EPOXY: SOLID DOUBLE YELLOW
	(9) TEMP PVT MK - LINE 4" - EPOXY: 30' SKIP, 10' DASH WHITE
	(11) TEMP PVT MK - LINE 12" - EPOXY: YELLOW 45° DIAGONALS @ 75' SPACING INTERVALS
	(12) TEMP PVT MK - LINE 4" - TYPE IV TAPE: WHITE 45° DIAGONALS
	(13) TEMP PVT MK - EPOXY: WHITE LETTERS AND SYMBOLS
	(14) TEMP PVT MK - LINE 6" - EPOXY: 9' SKIP, 3' DASH WHITE
	(15) TEMP PVT MK - LINE 4" - TYPE IV TAPE: SOLID YELLOW
	(16) TEMP PVT MK - LINE 4" - TYPE IV TAPE: SOLID WHITE
	(17) TEMP PVT MK - LINE 8" - TYPE IV TAPE: SOLID WHITE
	(18) TEMP PVT MK - LINE 12" - TYPE IV TAPE: SOLID WHITE
	(19) TEMP PVT MK - LINE 4" - TYPE IV TAPE: 30' SKIP, 10' DASH WHITE
	(20) TEMP PVT MK - LINE 24" - TYPE IV TAPE: SOLID WHITE



USER NAME = USCP702533
 DESIGNED - HA
 DRAWN - HA
 CHECKED - SW
 DATE - 4/25/2025
 PLOT SCALE = 100,000' / in.
 PLOT DATE = 4/23/2025

DESIGNED - HA
 DRAWN - HA
 CHECKED - SW
 DATE - 4/25/2025

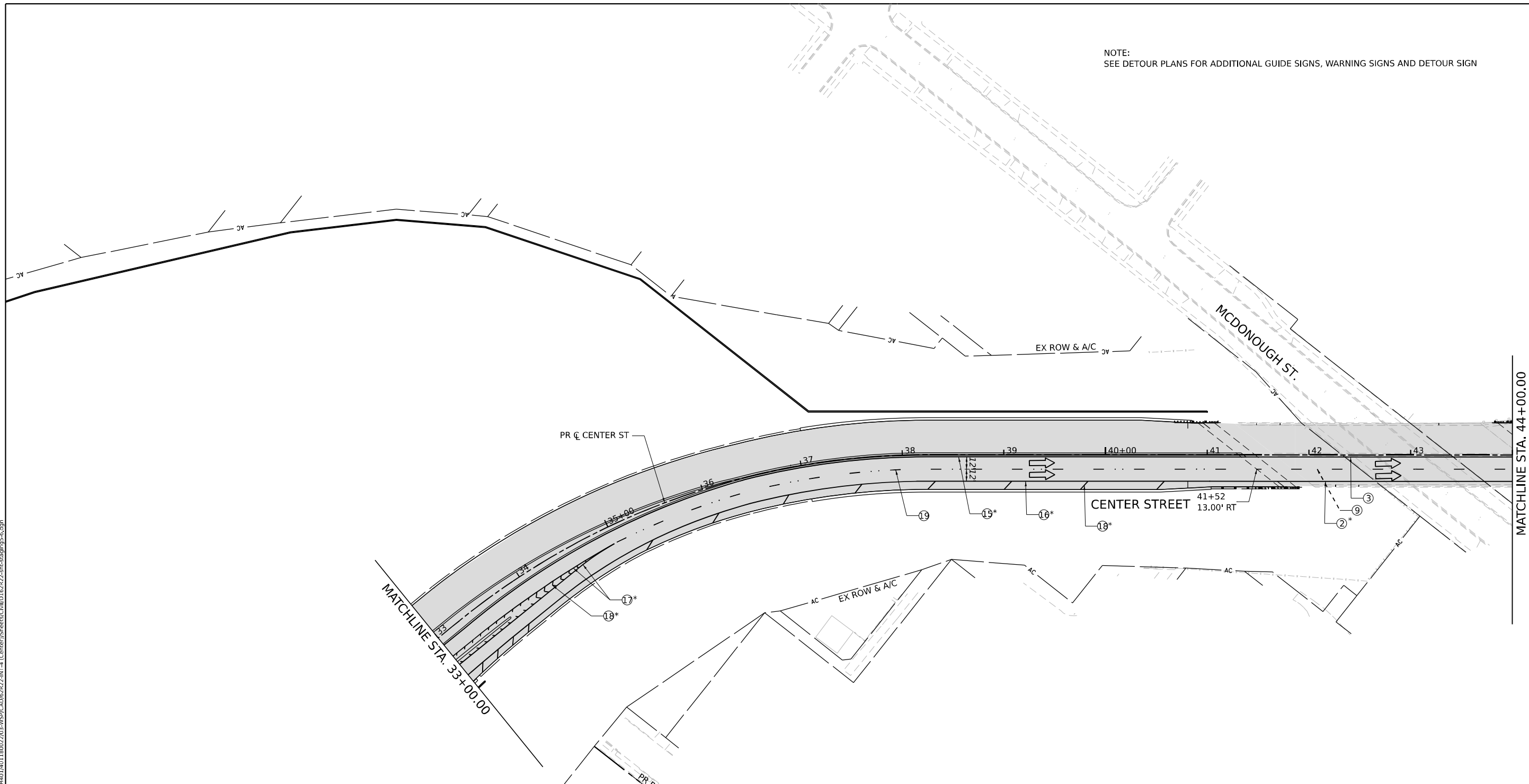
REVISED -
 REVISED -
 REVISED -
 REVISED -

STATE OF ILLINOIS
 DEPARTMENT OF TRANSPORTATION

SUGGESTED STAGES OF CONSTRUCTION AND TRAFFIC CONTROL
STAGE 5
 SCALE: 1"=50'
 SHEET 6 OF 8 SHEETS STA. 10+00 TO STA. 23+00

F.A.I. RTE.	SECTION	COUNTY	TOTAL SHEETS	SHEET NO.
80	FAI 80 21 INTERCHANGE	WILL	1209	221
CONTRACT NO. 62R22				
ILLINOIS FED. AID PROJECT				

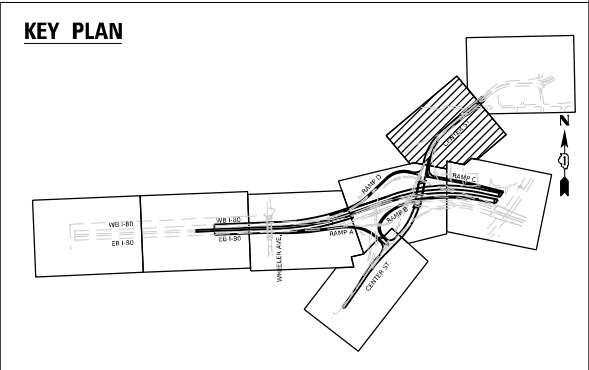
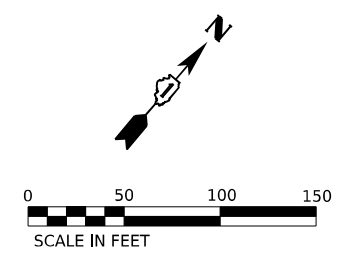
NOTE:
SEE DETOUR PLANS FOR ADDITIONAL GUIDE SIGNS, WARNING SIGNS AND DETOUR SIGN



LEGEND

	WORK ZONE
	PAVEMENT CONSTRUCTED IN PREVIOUS STAGE
	TEMPORARY PAVEMENT (PREVIOUSLY CONSTRUCTED)
	TEMPORARY PAVEMENT (ACTIVELY CONSTRUCTING)
	TEMPORARY CONCRETE BARRIER OR RELOCATE TEMPORARY CONCRETE BARRIER
	TYPE II BARRICADE, DRUM, OR VERTICAL BARRICADE WITH STEADY BURN MONODIRECTIONAL LIGHT @ 100 FT C-C ALONG ROADWAY (TANGENT), 50 FT CENTERS ALONG TAPERS AND RAMP
	TEMPORARY IMPACT ATTENUATOR (NARROW) TL-3
	TEMPORARY IMPACT ATTENUATOR (WIDE) TL-3
	DIRECTIONAL INDICATOR BARRICADE WITH STEADY BURN MONODIRECTIONAL LIGHT
	TYPE III BARRICADE
	DIRECTION OF TRAFFIC
	ARROW BOARD
	* FROM PREVIOUS STAGE
	TEMPORARY TRAFFIC CONTROL SIGN AND SUPPORT
	TEMPORARY SOIL RETENTION SYSTEM

(E)	EXISTING PAVEMENT MARKINGS	(13)	TEMP PVT MK - EPOXY: WHITE LETTERS AND SYMBOLS
(R)	PAVEMENT MARKING REMOVAL	(14)	TEMP PVT MK - LINE 6" - EPOXY: 9' SKIP, 3' DASH WHITE
(1)	TEMP PVT MK - LINE 4" - EPOXY: 6' SKIP, 2' DASH WHITE	(15)	TEMP PVT MK - LINE 4" - TYPE IV TAPE: SOLID YELLOW
(2)	TEMP PVT MK - LINE 4" - EPOXY: SOLID WHITE	(16)	TEMP PVT MK - LINE 4" - TYPE IV TAPE: SOLID WHITE
(3)	TEMP PVT MK - LINE 4" - EPOXY: SOLID YELLOW	(17)	TEMP PVT MK - LINE 8" - TYPE IV TAPE: SOLID WHITE
(4)	TEMP PVT MK - LINE 5" - EPOXY: 30' SKIP, 10' DASH WHITE	(18)	TEMP PVT MK - LINE 12" - TYPE IV TAPE: SOLID WHITE
(5)	TEMP PVT MK - LINE 8" - EPOXY: SOLID WHITE	(19)	TEMP PVT MK - LINE 4" - TYPE IV TAPE: 30' SKIP, 10' DASH WHITE
(6)	TEMP PVT MK - LINE 12" - EPOXY: SOLID WHITE	(20)	TEMP PVT MK - LINE 24" - TYPE IV TAPE: SOLID WHITE
(8)	TEMP PVT MK - LINE 4" - EPOXY: SOLID DOUBLE YELLOW		
(9)	TEMP PVT MK - LINE 4" - EPOXY: 30' SKIP, 10' DASH WHITE		
(11)	TEMP PVT MK - LINE 12" - EPOXY: YELLOW 45° DIAGONALS @ 75' SPACING INTERVALS		
(12)	TEMP PVT MK - LINE 4" - TYPE IV TAPE: WHITE 45° DIAGONALS		



MODEL: Default
 FILE NAME: p:\transys\transys\pvt\hatched\Documents\projects_2018\C401\401180022\03-WSP\CAD\62R22-INT-4 [Center]\Sheet\CL\11\02\22-ah-eta\stage5-6.dgn



USER NAME = USCP702533	DESIGNED - HA	REVISED -
	DRAWN - HA	REVISED -
PLOT SCALE = 100,000' / in.	CHECKED - SW	REVISED -
PLOT DATE = 4/23/2025	DATE - 4/25/2025	REVISED -

**STATE OF ILLINOIS
DEPARTMENT OF TRANSPORTATION**

SUGGESTED STAGES OF CONSTRUCTION AND TRAFFIC CONTROL			
STAGE 5			
SCALE: 1"=50"	SHEET 7 OF 8 SHEETS	STA. 33+00 TO STA. 44+00	

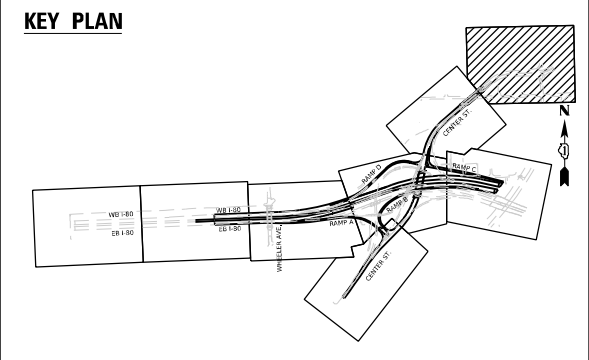
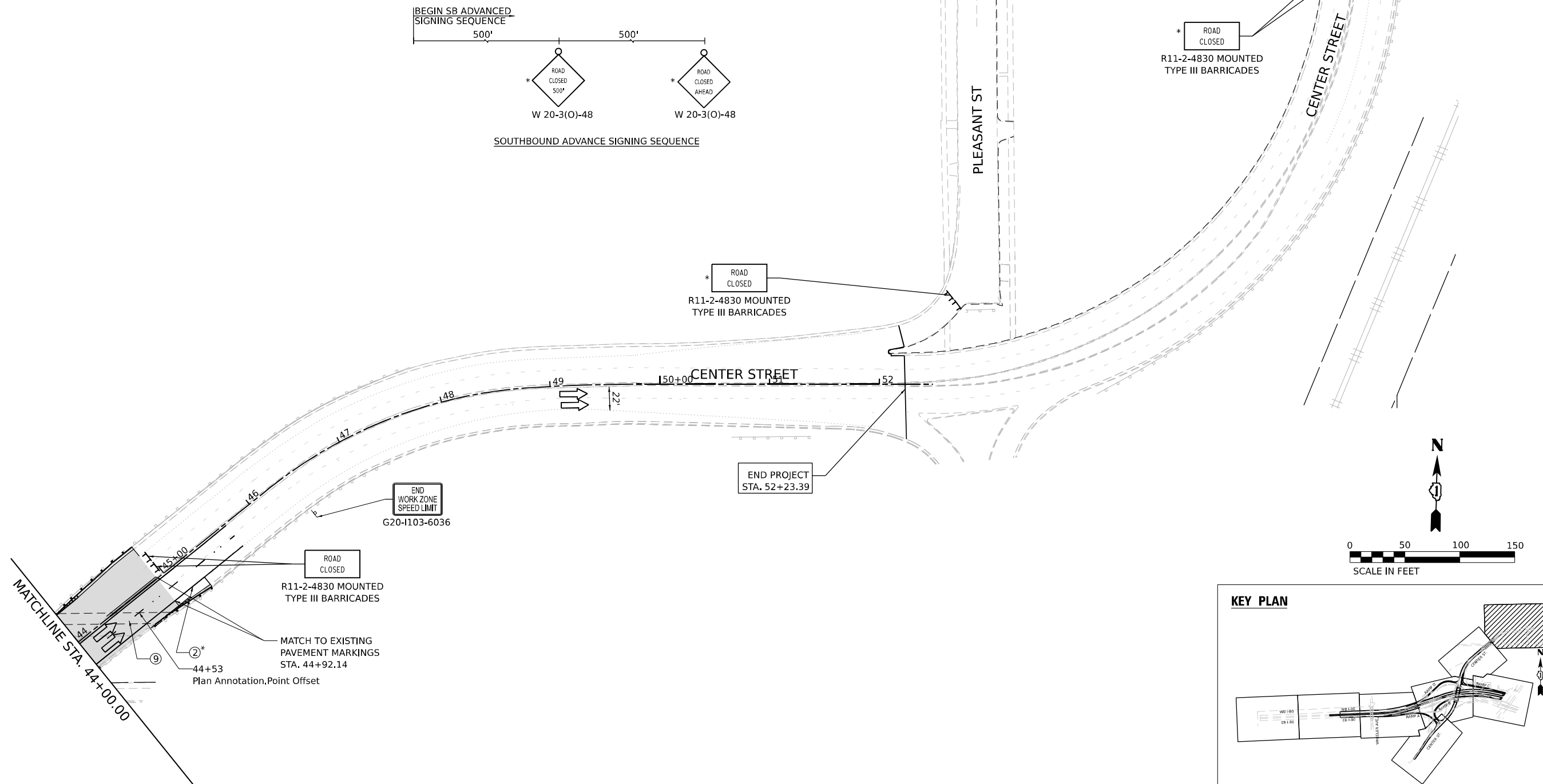
F.A.I. RTE.	SECTION	COUNTY	TOTAL SHEETS	SHEET NO.
80	FAI 80 21 INTERCHANGE	WILL	1209	222
CONTRACT NO. 62R22				
ILLINOIS FED. AID PROJECT				

LEGEND

	WORK ZONE
	PAVEMENT CONSTRUCTED IN PREVIOUS STAGE
	TEMPORARY PAVEMENT (PREVIOUSLY CONSTRUCTED)
	TEMPORARY PAVEMENT (ACTIVELY CONSTRUCTING)
	TEMPORARY CONCRETE BARRIER
	OR RELOCATE TEMPORARY CONCRETE BARRIER
	TYPE II BARRICADE, DRUM, OR VERTICAL BARRICADE WITH STEADY BURN MONODIRECTIONAL LIGHT @ 100 FT C-C ALONG ROADWAY (TANGENT), 50 FT CENTERS ALONG TAPERS AND RAMPS
	TEMPORARY IMPACT ATTENUATOR (NARROW) TL-3
	TEMPORARY IMPACT ATTENUATOR (WIDE) TL-3
	DIRECTIONAL INDICATOR BARRICADE WITH STEADY BURN MONODIRECTIONAL LIGHT
	TYPE III BARRICADE
	DIRECTION OF TRAFFIC
	ARROW BOARD
	* FROM PREVIOUS STAGE
	TEMPORARY TRAFFIC CONTROL SIGN AND SUPPORT
	TEMPORARY SOIL RETENTION SYSTEM

(E) EXISTING PAVEMENT MARKINGS	(R) PAVEMENT MARKING REMOVAL	(13) TEMP PVT MK - EPOXY: WHITE LETTERS AND SYMBOLS
(1) TEMP PVT MK - LINE 4" - EPOXY: 6' SKIP, 2' DASH WHITE	(2) TEMP PVT MK - LINE 4" - EPOXY: SOLID WHITE	(3) TEMP PVT MK - LINE 4" - EPOXY: SOLID YELLOW
(4) TEMP PVT MK - LINE 5" - EPOXY: 30' SKIP, 10' DASH WHITE	(5) TEMP PVT MK - LINE 8" - EPOXY: SOLID WHITE	(6) TEMP PVT MK - LINE 12" - EPOXY: SOLID WHITE
(8) TEMP PVT MK - LINE 4" - EPOXY: SOLID DOUBLE YELLOW	(9) TEMP PVT MK - LINE 4" - EPOXY: 30' SKIP, 10' DASH WHITE	(11) TEMP PVT MK - LINE 12" - EPOXY: YELLOW 45° DIAGONALS @ 75' SPACING INTERVALS
(12) TEMP PVT MK - LINE 4" - TYPE IV TAPE: WHITE 45° DIAGONALS	(14) TEMP PVT MK - LINE 6" - EPOXY: 9' SKIP, 3' DASH WHITE	(15) TEMP PVT MK - LINE 4" - TYPE IV TAPE: SOLID YELLOW
(16) TEMP PVT MK - LINE 4" - TYPE IV TAPE: SOLID WHITE	(17) TEMP PVT MK - LINE 8" - TYPE IV TAPE: SOLID WHITE	(18) TEMP PVT MK - LINE 12" - TYPE IV TAPE: SOLID WHITE
(19) TEMP PVT MK - LINE 4" - TYPE IV TAPE: 30' SKIP, 10' DASH WHITE	(20) TEMP PVT MK - LINE 24" - TYPE IV TAPE: SOLID WHITE	

NOTE:
SEE DETOUR PLANS FOR ADDITIONAL GUIDE SIGNS, WARNING SIGNS AND DETOUR SIGN



MODEL: Default
 FILE NAME: p:\projects\transys\comp\p1\homedocuments\projects_2018\C40140118002703\459\CAD\62R22-INT-4\Center\Streets\CLW\ID12222-ah-std\stage5-7.dgn



USER NAME	= USHA669697	DESIGNED	- HA	REVISED	-
DRAWN	- HA	REVISIONS	-	REVISIONS	-
PLOT SCALE	= 100,000' / in.	CHECKED	- SW	REVISIONS	-
PLOT DATE	= 6/11/2025	DATE	- 4/25/2025	REVISIONS	-

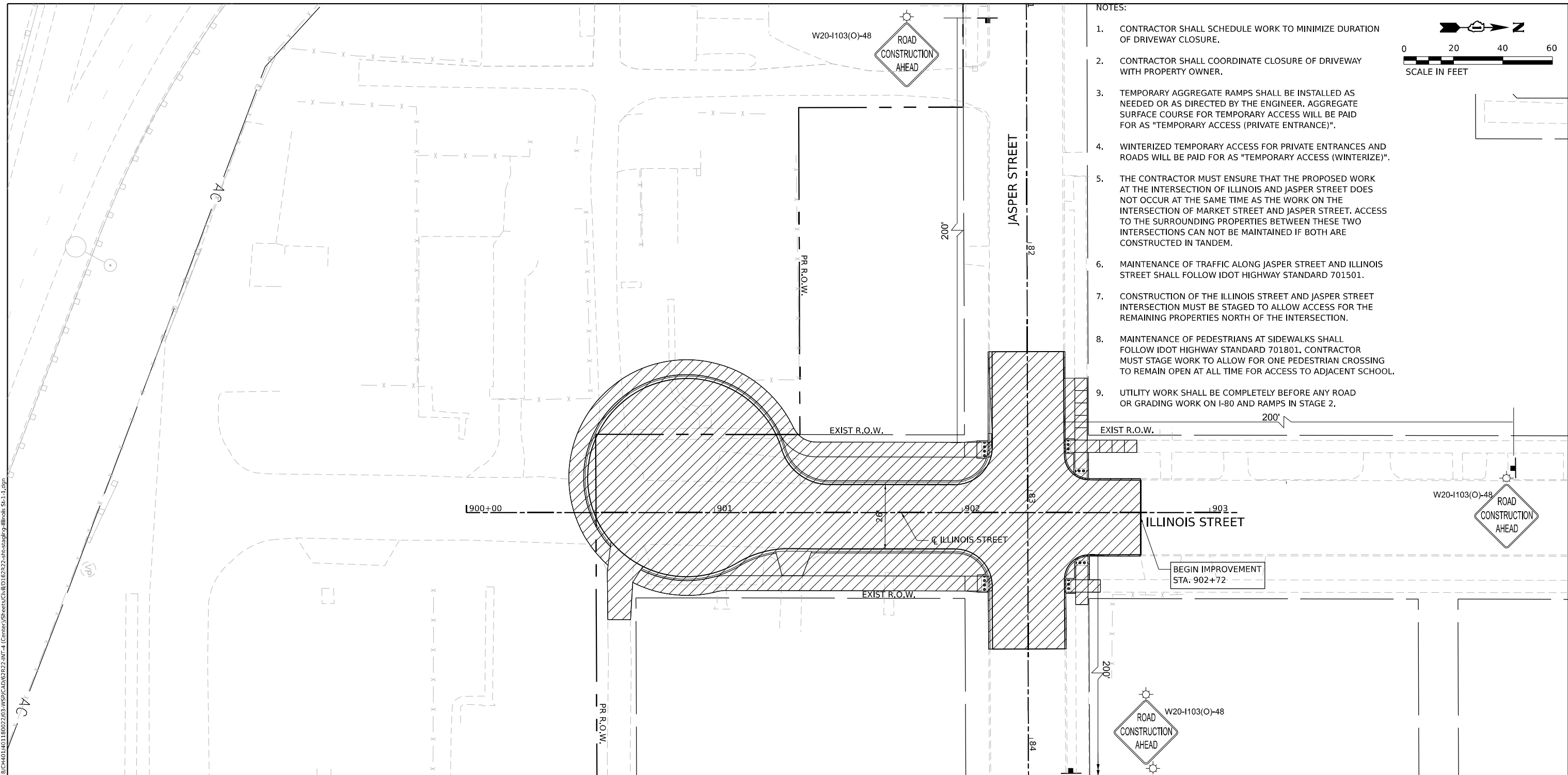
**STATE OF ILLINOIS
DEPARTMENT OF TRANSPORTATION**

SUGGESTED STAGES OF CONSTRUCTION AND TRAFFIC CONTROL
STAGE 5

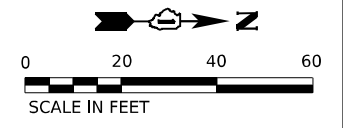
SCALE: 1"=50" SHEET 8 OF 8 SHEETS STA. 44+00 TO STA. NA

F.A.I. RTE.	SECTION	COUNTY	TOTAL SHEETS	SHEET NO.
80	FAI 80 21 INTERCHANGE	WILL	1209	223
CONTRACT NO. 62R22				
ILLINOIS FED. AID PROJECT				

MODEL: Default
 FILE NAME: p:\transys\transys\comp\pvt\hosted\Documents\projects_2018\C40118002703-MS9\CAD\62822-INT-4_Center\Streets\CLM\ID12822-ah-std\stage\Illinois-St-1.dgn
 WSP USA INC.
 30 N. LASALLE STREET
 SUITE 4200
 CHICAGO, IL 60602
 TEL (312) 782-8150



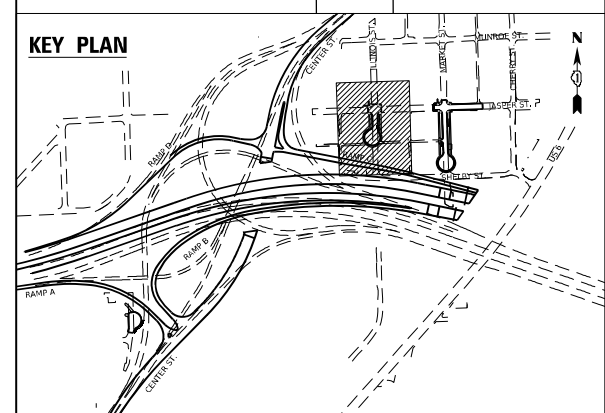
- NOTES:**
- CONTRACTOR SHALL SCHEDULE WORK TO MINIMIZE DURATION OF DRIVEWAY CLOSURE.
 - CONTRACTOR SHALL COORDINATE CLOSURE OF DRIVEWAY WITH PROPERTY OWNER.
 - TEMPORARY AGGREGATE RAMPS SHALL BE INSTALLED AS NEEDED OR AS DIRECTED BY THE ENGINEER. AGGREGATE SURFACE COURSE FOR TEMPORARY ACCESS WILL BE PAID FOR AS "TEMPORARY ACCESS (PRIVATE ENTRANCE)".
 - WINTERIZED TEMPORARY ACCESS FOR PRIVATE ENTRANCES AND ROADS WILL BE PAID FOR AS "TEMPORARY ACCESS (WINTERIZE)".
 - THE CONTRACTOR MUST ENSURE THAT THE PROPOSED WORK AT THE INTERSECTION OF ILLINOIS AND JASPER STREET DOES NOT OCCUR AT THE SAME TIME AS THE WORK ON THE INTERSECTION OF MARKET STREET AND JASPER STREET. ACCESS TO THE SURROUNDING PROPERTIES BETWEEN THESE TWO INTERSECTIONS CAN NOT BE MAINTAINED IF BOTH ARE CONSTRUCTED IN TANDEM.
 - MAINTENANCE OF TRAFFIC ALONG JASPER STREET AND ILLINOIS STREET SHALL FOLLOW IDOT HIGHWAY STANDARD 701501.
 - CONSTRUCTION OF THE ILLINOIS STREET AND JASPER STREET INTERSECTION MUST BE STAGED TO ALLOW ACCESS FOR THE REMAINING PROPERTIES NORTH OF THE INTERSECTION.
 - MAINTENANCE OF PEDESTRIANS AT SIDEWALKS SHALL FOLLOW IDOT HIGHWAY STANDARD 701801. CONTRACTOR MUST STAGE WORK TO ALLOW FOR ONE PEDESTRIAN CROSSING TO REMAIN OPEN AT ALL TIME FOR ACCESS TO ADJACENT SCHOOL.
 - UTILITY WORK SHALL BE COMPLETELY BEFORE ANY ROAD OR GRADING WORK ON I-80 AND RAMPS IN STAGE 2.



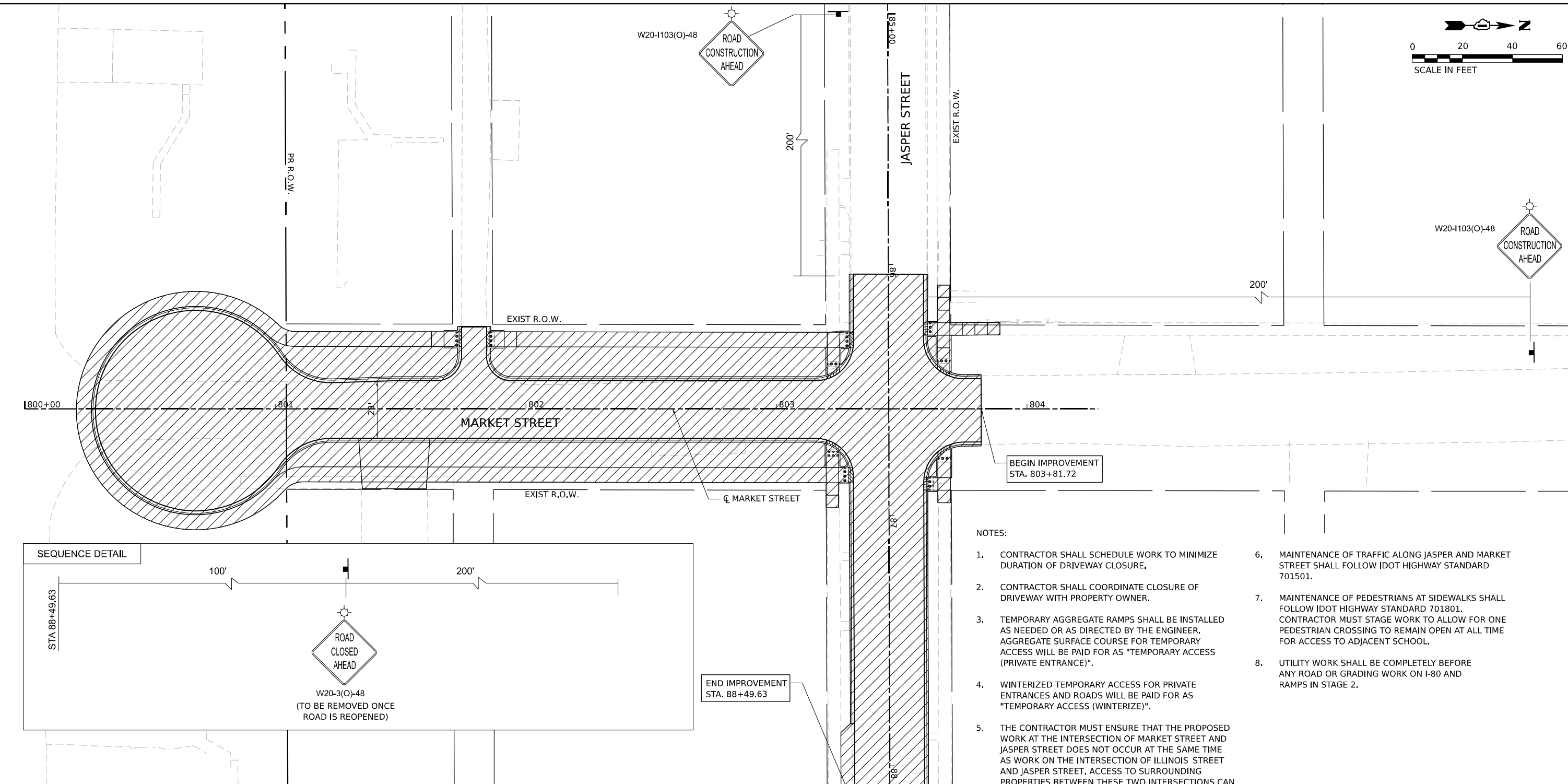
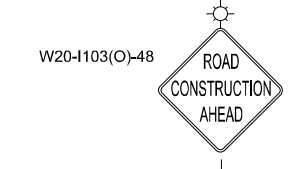
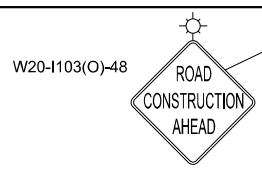
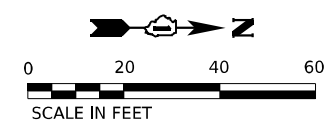
LEGEND

	WORK ZONE		EXISTING PAVEMENT MARKINGS
	PAVEMENT CONSTRUCTED IN PREVIOUS STAGE		PAVEMENT MARKING REMOVAL
	TEMPORARY PAVEMENT (PREVIOUSLY CONSTRUCTED)		TEMP PVT MK - LINE 8" - TYPE IV TAPE: 9' SKIP, 3' DASH WHITE
	TEMPORARY PAVEMENT (ACTIVELY CONSTRUCTING)		TEMP PVT MK - LINE 4" - TYPE IV TAPE: SOLID WHITE
	TEMPORARY CONCRETE BARRIER		TEMP PVT MK - LINE 4" - TYPE IV TAPE: SOLID YELLOW
	OR RELOCATE TEMPORARY CONCRETE BARRIER		TEMP PVT MK - LINE 5" - TYPE IV TAPE: 30' SKIP, 10' DASH WHITE
	TYPE II BARRICADE, DRUM, OR VERTICAL BARRICADE WITH STEADY BURN MONODIRECTIONAL LIGHT @ 50 FT C-C ALONG ROADWAY (TANGENT), 20 FT CENTERS ALONG TAPERS		TEMP PVT MK - LINE 8" - TYPE IV TAPE: SOLID WHITE
	TEMPORARY IMPACT ATTENUATOR		TEMP PVT MK - LINE 12" - TYPE IV TAPE: SOLID WHITE
	DIRECTIONAL INDICATOR BARRICADE WITH STEADY BURN MONODIRECTIONAL LIGHT		TEMP PVT MK - LINE 4" - TYPE IV TAPE: 30' SKIP, 10' DASH WHITE
	TYPE III BARRICADE		TEMP PVT MK - LINE 4" - TYPE IV TAPE: SOLID DOUBLE YELLOW
	DIRECTION OF TRAFFIC		TEMP PVT MK - LINE 6" - TYPE IV TAPE: SOLID WHITE
	ARROW BOARD		TEMP PVT MK - LINE 24" - TYPE IV TAPE: SOLID WHITE
			TEMP PVT MK - LINE 24" - TYPE IV TAPE: WHITE LETTERS AND SYMBOLS

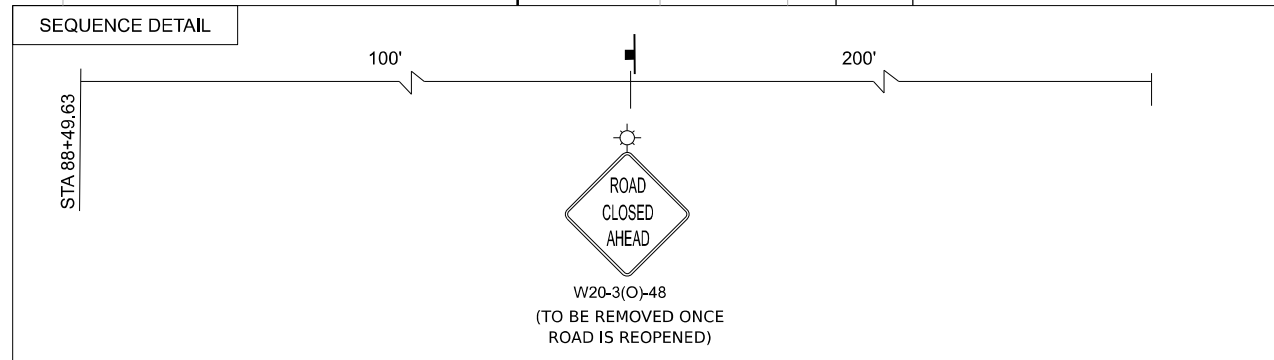
- * FROM PREVIOUS STAGE
- † TEMPORARY TRAFFIC CONTROL SIGN AND SUPPORT



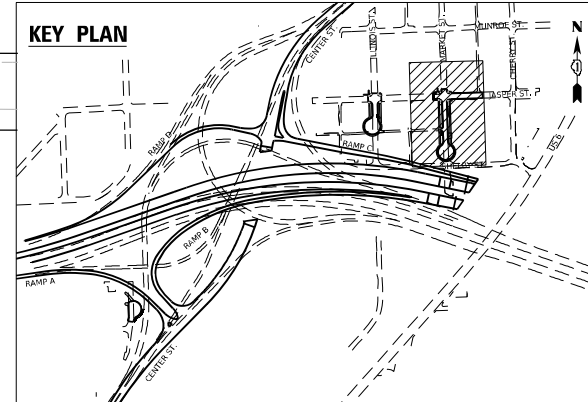
	USER NAME = USHA669697 DESIGNED - HA DRAWN - HA CHECKED - SW DATE - 4/25/2025	REVISED - REVISED - REVISED - REVISED -	STATE OF ILLINOIS DEPARTMENT OF TRANSPORTATION	PROPOSED STAGING PLAN ILLINOIS STREET	SCALE: 1"=20' SHEET 1 OF 4 SHEETS STA. TO STA.	F.A.I. RTE. 80 SECTION FAI 80 21 INTERCHANGE COUNTY WILL TOTAL SHEETS 1209 SHEET NO. 224 CONTRACT NO. 62R22 ILLINOIS FED. AID PROJECT
	PLOT SCALE = 40,000' / in. PLOT DATE = 6/11/2025	DESIGNED - HA DRAWN - HA CHECKED - SW DATE - 4/25/2025	REVISED - REVISED - REVISED - REVISED -			



- NOTES:
- CONTRACTOR SHALL SCHEDULE WORK TO MINIMIZE DURATION OF DRIVEWAY CLOSURE.
 - CONTRACTOR SHALL COORDINATE CLOSURE OF DRIVEWAY WITH PROPERTY OWNER.
 - TEMPORARY AGGREGATE RAMPS SHALL BE INSTALLED AS NEEDED OR AS DIRECTED BY THE ENGINEER. AGGREGATE SURFACE COURSE FOR TEMPORARY ACCESS WILL BE PAID FOR AS "TEMPORARY ACCESS (PRIVATE ENTRANCE)".
 - WINTERIZED TEMPORARY ACCESS FOR PRIVATE ENTRANCES AND ROADS WILL BE PAID FOR AS "TEMPORARY ACCESS (WINTERIZE)".
 - THE CONTRACTOR MUST ENSURE THAT THE PROPOSED WORK AT THE INTERSECTION OF MARKET STREET AND JASPER STREET DOES NOT OCCUR AT THE SAME TIME AS WORK ON THE INTERSECTION OF ILLINOIS STREET AND JASPER STREET. ACCESS TO SURROUNDING PROPERTIES BETWEEN THESE TWO INTERSECTIONS CAN NOT BE MAINTAINED IF BOTH ARE CONSTRUCTED IN TANDEM.
 - MAINTENANCE OF TRAFFIC ALONG JASPER AND MARKET STREET SHALL FOLLOW IDOT HIGHWAY STANDARD 701501.
 - MAINTENANCE OF PEDESTRIANS AT SIDEWALKS SHALL FOLLOW IDOT HIGHWAY STANDARD 701801. CONTRACTOR MUST STAGE WORK TO ALLOW FOR ONE PEDESTRIAN CROSSING TO REMAIN OPEN AT ALL TIME FOR ACCESS TO ADJACENT SCHOOL.
 - UTILITY WORK SHALL BE COMPLETELY BEFORE ANY ROAD OR GRADING WORK ON I-80 AND RAMPS IN STAGE 2.



LEGEND	
	WORK ZONE
	PAVEMENT CONSTRUCTED IN PREVIOUS STAGE
	TEMPORARY PAVEMENT (PREVIOUSLY CONSTRUCTED)
	TEMPORARY PAVEMENT (ACTIVELY CONSTRUCTING)
	TEMPORARY CONCRETE BARRIER OR RELOCATE TEMPORARY CONCRETE BARRIER
	TYPE II BARRICADE, DRUM, OR VERTICAL BARRICADE WITH STEADY BURN MONODIRECTIONAL LIGHT @ 50 FT C-C ALONG ROADWAY (TANGENT), 20 FT CENTERS ALONG TAPERS
	TEMPORARY IMPACT ATTENUATOR
	DIRECTIONAL INDICATOR BARRICADE WITH STEADY BURN MONODIRECTIONAL LIGHT
	TYPE III BARRICADE
	DIRECTION OF TRAFFIC
	ARROW BOARD
	EXISTING PAVEMENT MARKINGS
	PAVEMENT MARKING REMOVAL
	TEMP PVT MK - LINE 8" - TYPE IV TAPE: 9' SKIP, 3' DASH WHITE
	TEMP PVT MK - LINE 4" - TYPE IV TAPE: SOLID WHITE
	TEMP PVT MK - LINE 4" - TYPE IV TAPE: SOLID YELLOW
	TEMP PVT MK - LINE 5" - TYPE IV TAPE: 30' SKIP, 10' DASH WHITE
	TEMP PVT MK - LINE 8" - TYPE IV TAPE: SOLID WHITE
	TEMP PVT MK - LINE 12" - TYPE IV TAPE: SOLID WHITE
	TEMP PVT MK - LINE 4" - TYPE IV TAPE: 30' SKIP, 10' DASH WHITE
	TEMP PVT MK - LINE 4" - TYPE IV TAPE: SOLID DOUBLE YELLOW
	TEMP PVT MK - LINE 6" - TYPE IV TAPE: SOLID WHITE
	TEMP PVT MK - LINE 24" - TYPE IV TAPE: SOLID WHITE
	TEMP PVT MK - LINE 24" - TYPE IV TAPE: WHITE LETTERS AND SYMBOLS
*	FROM PREVIOUS STAGE
†	TEMPORARY TRAFFIC CONTROL SIGN AND SUPPORT



MODEL: Default
 FILE NAME: p:\transys\pwr\transys\pwr\hatched\Documents\Projects_2018\C401180022703-WSP\CAD\62822-INT-4_Center\Streets\CHWID\62822-ah-staging-MarketSt-1.dgn



USER NAME = USHA669697	DESIGNED - HA	REVISED -
DRAWN - HA	REVISOR -	
PLOT SCALE = 40,000' / in.	CHECKED - SW	REVISED -
PLOT DATE = 6/11/2025	DATE - 4/25/2025	REVISED -

STATE OF ILLINOIS
DEPARTMENT OF TRANSPORTATION

PROPOSED STAGING PLAN
MARKET STREET & JASPER STREET

F.A.I. RTE.	SECTION	COUNTY	TOTAL SHEETS	SHEET NO.
80	FAI 80 21 INTERCHANGE	WILL	1209	225
CONTRACT NO. 62R22				
ILLINOIS FED. AID PROJECT				

SCALE: 1"=20' SHEET 2 OF 4 SHEETS STA. TO STA.

NOTES:

1. CONTRACTOR SHALL SCHEDULE WORK TO MINIMIZE DURATION OF DRIVEWAY CLOSURE.
2. CONTRACTOR SHALL COORDINATE CLOSURE OF DRIVEWAY WITH PROPERTY OWNER.
3. TEMPORARY AGGREGATE RAMPS SHALL BE INSTALLED AS NEEDED OR AS DIRECTED BY THE ENGINEER. AGGREGATE SURFACE COURSE FOR TEMPORARY ACCESS WILL BE PAID FOR AS "TEMPORARY ACCESS (PRIVATE ENTRANCE)".
4. WINTERIZED TEMPORARY ACCESS FOR PRIVATE ENTRANCES AND ROADS WILL BE PAID FOR AS "TEMPORARY ACCESS (WINTERIZE)".



W20-3(O)-48
(TO BE REMOVED WHEN ROAD IS REOPENED)



W20-1103(O)-48

200'

WOODS AVENUE

BEGIN IMPROVEMENT
STA. 1000+36.60

END IMPROVEMENT
STA. 1001+86.00

EXIST R.O.W.

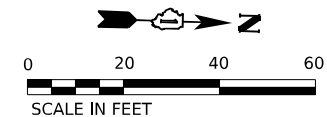
EXIST R.O.W.

1000+00

S RAYNOR AVENUE

1002

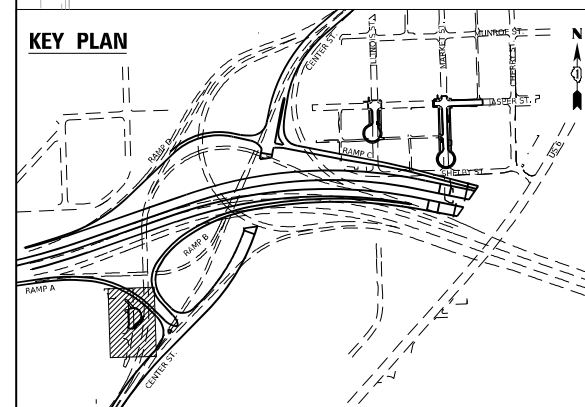
CL RAYNOR AVENUE



LEGEND

- WORK ZONE
- PAVEMENT CONSTRUCTED IN PREVIOUS STAGE
- TEMPORARY PAVEMENT (PREVIOUSLY CONSTRUCTED)
- TEMPORARY PAVEMENT (ACTIVELY CONSTRUCTING)
- TEMPORARY CONCRETE BARRIER
- OR RELOCATE TEMPORARY CONCRETE BARRIER
- TYPE II BARRICADE, DRUM, OR VERTICAL BARRICADE WITH STEADY BURN MONODIRECTIONAL LIGHT @ 50 FT C-C ALONG ROADWAY (TANGENT), 20 FT CENTERS ALONG TAPERS
- TEMPORARY IMPACT ATTENUATOR
- DIRECTIONAL INDICATOR BARRICADE WITH STEADY BURN MONODIRECTIONAL LIGHT
- TYPE III BARRICADE
- DIRECTION OF TRAFFIC
- ARROW BOARD
- (E) EXISTING PAVEMENT MARKINGS
- (R) PAVEMENT MARKING REMOVAL
- (1) TEMP PVT MK - LINE 8" - TYPE IV TAPE: 9' SKIP, 3' DASH WHITE
- (2) TEMP PVT MK - LINE 4" - TYPE IV TAPE: SOLID WHITE
- (3) TEMP PVT MK - LINE 4" - TYPE IV TAPE: SOLID YELLOW
- (4) TEMP PVT MK - LINE 5" - TYPE IV TAPE: 30' SKIP, 10' DASH WHITE
- (5) TEMP PVT MK - LINE 8" - TYPE IV TAPE: SOLID WHITE
- (6) TEMP PVT MK - LINE 12" - TYPE IV TAPE: SOLID WHITE
- (7) TEMP PVT MK - LINE 4" - TYPE IV TAPE: 30' SKIP, 10' DASH WHITE
- (8) TEMP PVT MK - LINE 4" - TYPE IV TAPE: SOLID DOUBLE YELLOW
- (9) TEMP PVT MK - LINE 6" - TYPE IV TAPE: SOLID WHITE
- (10) TEMP PVT MK - LINE 24" - TYPE IV TAPE: SOLID WHITE
- (11) TEMP PVT MK - LINE 24" - TYPE IV TAPE: WHITE LETTERS AND SYMBOLS
- * FROM PREVIOUS STAGE
- † TEMPORARY TRAFFIC CONTROL SIGN AND SUPPORT

KEY PLAN



MODEL: D:\default\pwworkspace\pwworkspace\transys\corp\pwworkspace\Documents\Projects_2018\C401140118002703-WSP\CAD\62R22-INT-4 [Center]\Sheets\Civil\02-R22-ah-staging-SRaynorAve-1.dgn
 FILE NAME: pwworkspace\transys\corp\pwworkspace\Documents\Projects_2018\C401140118002703-WSP\CAD\62R22-INT-4 [Center]\Sheets\Civil\02-R22-ah-staging-SRaynorAve-1.dgn

USER NAME = USCP702533	DESIGNED - HA	REVISED -
	DRAWN - HA	REVISED -
PLOT SCALE = 40,000' / in.	CHECKED - SW	REVISED -
PLOT DATE = 4/23/2025	DATE - 4/25/2025	REVISED -

**STATE OF ILLINOIS
DEPARTMENT OF TRANSPORTATION**

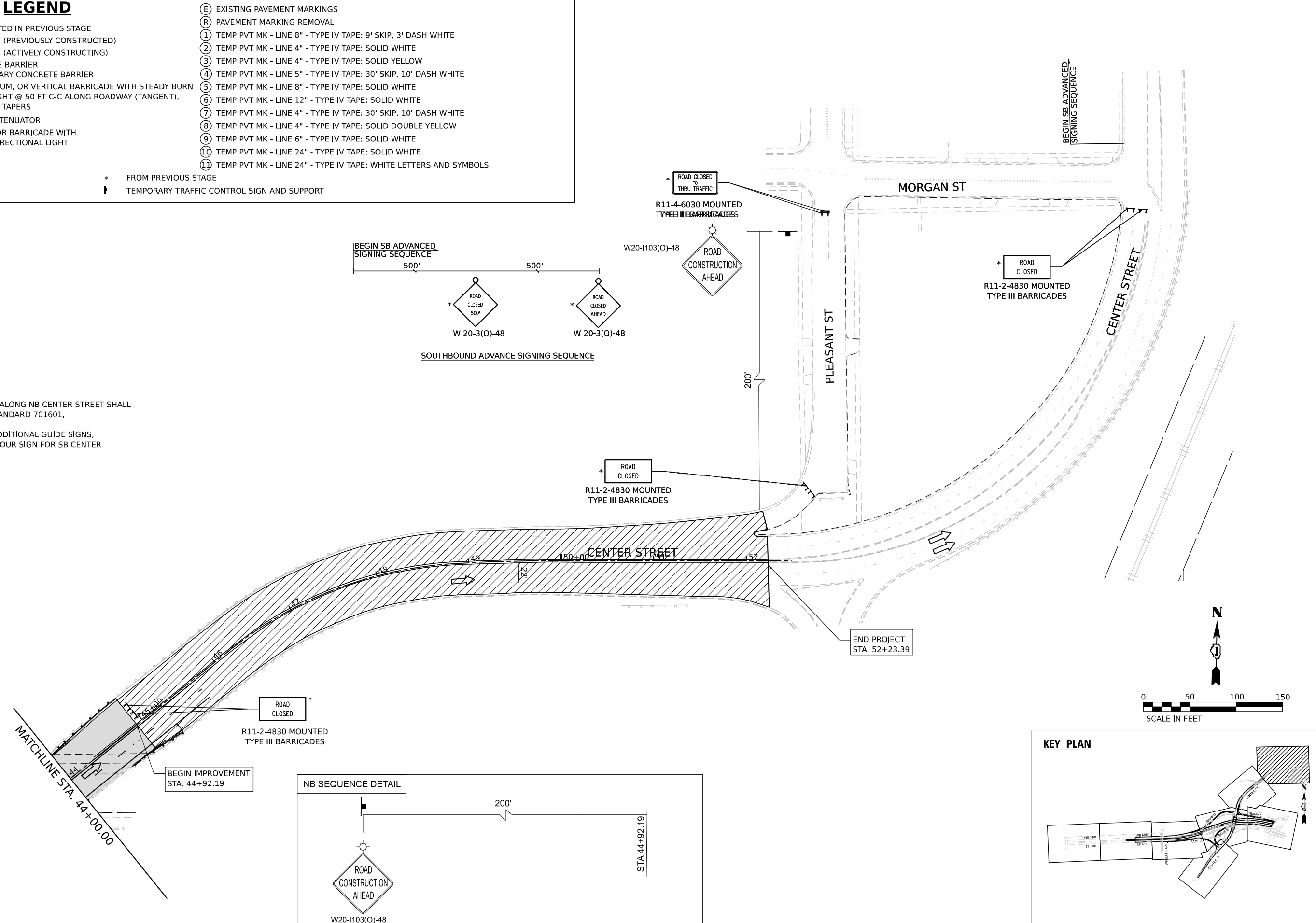
**PROPOSED STAGING PLAN
SOUTH RAYNOR AVENUE**

SCALE: 1"=20' SHEET 3 OF 3 SHEETS STA. TO STA.

F.A.I. RTE.	SECTION	COUNTY	TOTAL SHEETS	SHEET NO.
80	FAI 80 21 INTERCHANGE	WILL	1209	226
CONTRACT NO. 62R22				
ILLINOIS FED. AID PROJECT				

LEGEND	
	WORK ZONE
	PAVEMENT CONSTRUCTED IN PREVIOUS STAGE
	TEMPORARY PAVEMENT (PREVIOUSLY CONSTRUCTED)
	TEMPORARY PAVEMENT (ACTIVELY CONSTRUCTING)
	TEMPORARY CONCRETE BARRIER
	OR RELOCATE TEMPORARY CONCRETE BARRIER
	TYPE II BARRICADE, DRUM, OR VERTICAL BARRICADE WITH STEADY BURN MONODIRECTIONAL LIGHT @ 50 FT C-C ALONG ROADWAY (TANGENT), 20 FT CENTERS ALONG TAPERS
	TEMPORARY IMPACT ATTENUATOR
	DIRECTIONAL INDICATOR BARRICADE WITH STEADY BURN MONODIRECTIONAL LIGHT
	TYPE III BARRICADE
	DIRECTION OF TRAFFIC
	ARROW BOARD
*	FROM PREVIOUS STAGE
	TEMPORARY TRAFFIC CONTROL SIGN AND SUPPORT
(E)	EXISTING PAVEMENT MARKINGS
(R)	PAVEMENT MARKING REMOVAL
(1)	TEMP PVT MK - LINE 8" - TYPE IV TAPE: 9' SKIP, 3' DASH WHITE
(2)	TEMP PVT MK - LINE 4" - TYPE IV TAPE: SOLID WHITE
(3)	TEMP PVT MK - LINE 4" - TYPE IV TAPE: SOLID YELLOW
(4)	TEMP PVT MK - LINE 5" - TYPE IV TAPE: 30' SKIP, 10' DASH WHITE
(5)	TEMP PVT MK - LINE 8" - TYPE IV TAPE: SOLID WHITE
(6)	TEMP PVT MK - LINE 12" - TYPE IV TAPE: SOLID WHITE
(7)	TEMP PVT MK - LINE 4" - TYPE IV TAPE: 30' SKIP, 10' DASH WHITE
(8)	TEMP PVT MK - LINE 4" - TYPE IV TAPE: SOLID DOUBLE YELLOW
(9)	TEMP PVT MK - LINE 6" - TYPE IV TAPE: SOLID WHITE
(10)	TEMP PVT MK - LINE 24" - TYPE IV TAPE: SOLID WHITE
(11)	TEMP PVT MK - LINE 24" - TYPE IV TAPE: WHITE LETTERS AND SYMBOLS

- NOTES:
1. MAINTENANCE OF TRAFFIC ALONG NB CENTER STREET SHALL FOLLOW IDOT HIGHWAY STANDARD 701601.
 2. SEE DETOUR PLANS FOR ADDITIONAL GUIDE SIGNS, WARNINGS SIGNS AND DETOUR SIGN FOR SB CENTER STREET TRAFFIC.



MODEL: Default
 FILE NAME: p:\projects\transys\corp\p1\hatched\Documents\projects_2018\C40140118002703-WSP\CAD\62822-INT-4_Center\Streets\Center\62822-Int-CenterS_01.dgn
 PROJECT: 62822-INT-4_Center
 SHEET: CenterS_01.dgn



USER NAME	= USHA669697	DESIGNED	- HA	REVISED	-
DRAWN	- HA	REVISIONS	-	REVISIONS	-
PLOT SCALE	= 100,000' / in.	CHECKED	- SW	REVISIONS	-
PLOT DATE	= 6/12/2025	DATE	- 4/25/2025	REVISIONS	-




























STATE OF ILLINOIS
DEPARTMENT OF TRANSPORTATION

PROPOSED STAGING PLAN
CENTER STREET

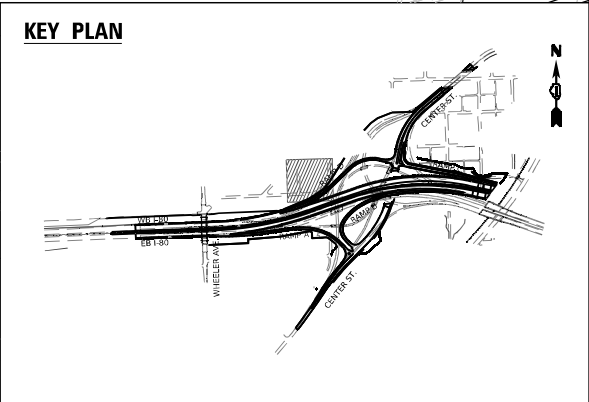
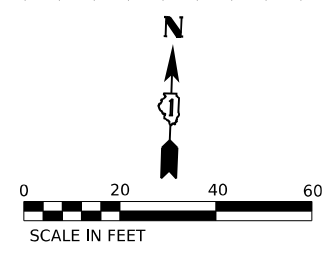
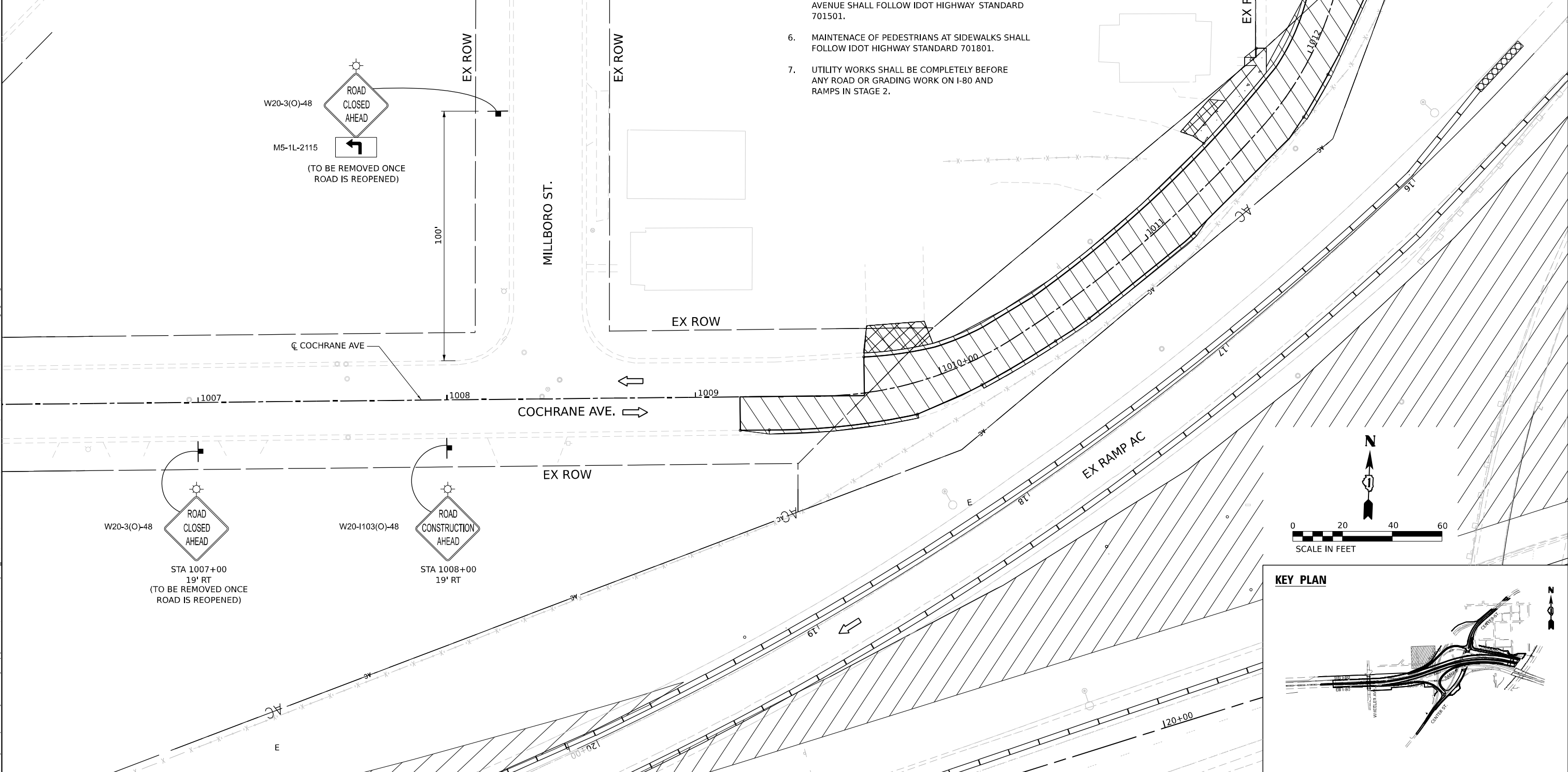
SCALE: 1"=50' SHEET 4 OF 4 SHEETS STA. 44+00 TO STA. NA

F.A.I. RTE.	SECTION	COUNTY	TOTAL SHEETS	SHEET NO.
80	FAI 80 21 INTERCHANGE	WILL	1209	226A
CONTRACT NO. 62R22				
ILLINOIS FED. AID PROJECT				

LEGEND

	WORK ZONE		EXISTING PAVEMENT MARKINGS
	PAVEMENT CONSTRUCTED IN PREVIOUS STAGE		PAVEMENT MARKING REMOVAL
	TEMPORARY PAVEMENT (PREVIOUSLY CONSTRUCTED)		TEMP PVT MK - LINE 8" - EPOXY: 9' SKIP, 3' DASH WHITE
	TEMPORARY PAVEMENT (ACTIVELY CONSTRUCTING)		TEMP PVT MK - LINE 4" - EPOXY: SOLID WHITE
	TEMPORARY CONCRETE BARRIER		TEMP PVT MK - LINE 4" - EPOXY: SOLID YELLOW
	OR RELOCATE TEMPORARY CONCRETE BARRIER		TEMP PVT MK - LINE 5" - EPOXY: 30' SKIP, 10' DASH WHITE
	TYPE II BARRICADE, DRUM, OR VERTICAL BARRICADE WITH STEADY BURN MONODIRECTIONAL LIGHT @ 100 FT C-C ALONG ROADWAY (TANGENT), 50 FT CENTERS ALONG TAPERS AND RAMPS		TEMP PVT MK - LINE 8" - EPOXY: SOLID WHITE
	TEMPORARY IMPACT ATTENUATOR		TEMP PVT MK - LINE 12" - EPOXY: SOLID WHITE
	DIRECTIONAL INDICATOR BARRICADE WITH STEADY BURN MONODIRECTIONAL LIGHT		TEMP PVT MK - LINE 4" - EPOXY: 30' SKIP, 10' DASH WHITE
	TYPE III BARRICADE		TEMP PVT MK - LINE 4" - EPOXY: SOLID DOUBLE YELLOW
	DIRECTION OF TRAFFIC		TEMP PVT MK - LINE 6" - EPOXY: SOLID WHITE
	ARROW BOARD		TEMP PVT MK - LINE 24" - EPOXY: SOLID WHITE
			TEMP PVT MK - LINE 24" - EPOXY: WHITE LETTERS AND SYMBOLS
			TEMP PVT MK - LINE 12" - EPOXY: SOLID YELLOW
			TEMP PVT MK - LINE 4" - EPOXY: 6' SKIP, 2' DASH WHITE
	* FROM PREVIOUS STAGE		
	† TEMPORARY TRAFFIC CONTROL SIGN AND SUPPORT		

- NOTES:
- CONTRACTOR SHALL SCHEDULE WORK TO MINIMIZE DURATION OF DRIVEWAY CLOSURE.
 - CONTRACTOR SHALL COORDINATE CLOSURE OF DRIVEWAY WITH PROPERTY OWNER.
 - TEMPORARY AGGREGATE RAMPS SHALL BE INSTALLED AS NEEDED OR AS DIRECTED BY THE ENGINEER. AGGREGATE SURFACE COURSE FOR TEMPORARY ACCESS WILL BE PAID FOR AS "TEMPORARY ACCESS (PRIVATE ENTRANCE)".
 - WINTERIZED TEMPORARY ACCESS FOR PRIVATE ENTRANCES AND ROADS WILL BE PAID FOR AS "TEMPORARY ACCESS (WINTERIZE)".
 - MAINTENANCE OF TRAFFIC ALONG COCHRANE / RAYNOR AVENUE SHALL FOLLOW IDOT HIGHWAY STANDARD 701501.
 - MAINTENANCE OF PEDESTRIANS AT SIDEWALKS SHALL FOLLOW IDOT HIGHWAY STANDARD 701801.
 - UTILITY WORKS SHALL BE COMPLETELY BEFORE ANY ROAD OR GRADING WORK ON I-80 AND RAMPS IN STAGE 2.



MODEL: Default; FILE NAME: p:\transys\transys\ppl\hatched\Documents\projects_2018\C401140118002703-WSP\CAD\62R22-INT-4\Cen\Sheet\11\101222-ah-staging3-8.dgn



USER NAME = USCP702533	DESIGNED - CD	REVISED -
DRAWN - DP	REVISED -	
CHECKED - JH	REVISED -	
DATE - 4/25/2025	REVISED -	
PLOT SCALE = 40,000' / in.		
PLOT DATE = 4/23/2025		

**STATE OF ILLINOIS
DEPARTMENT OF TRANSPORTATION**

**PROPOSED STAGING PLANS
COCHRANE / RAYNOR AVE.**

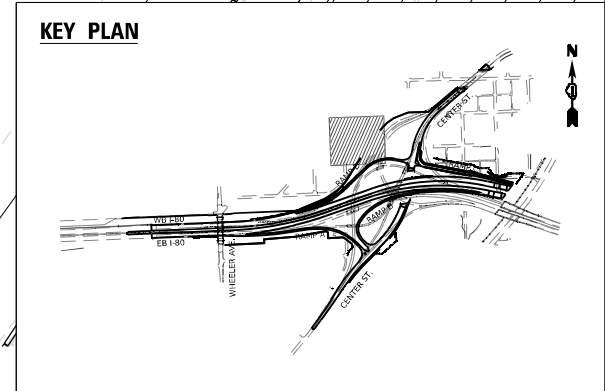
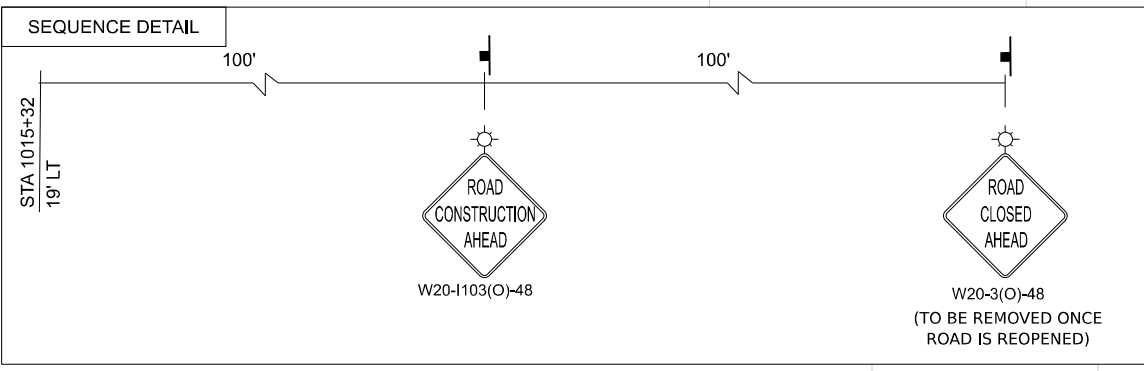
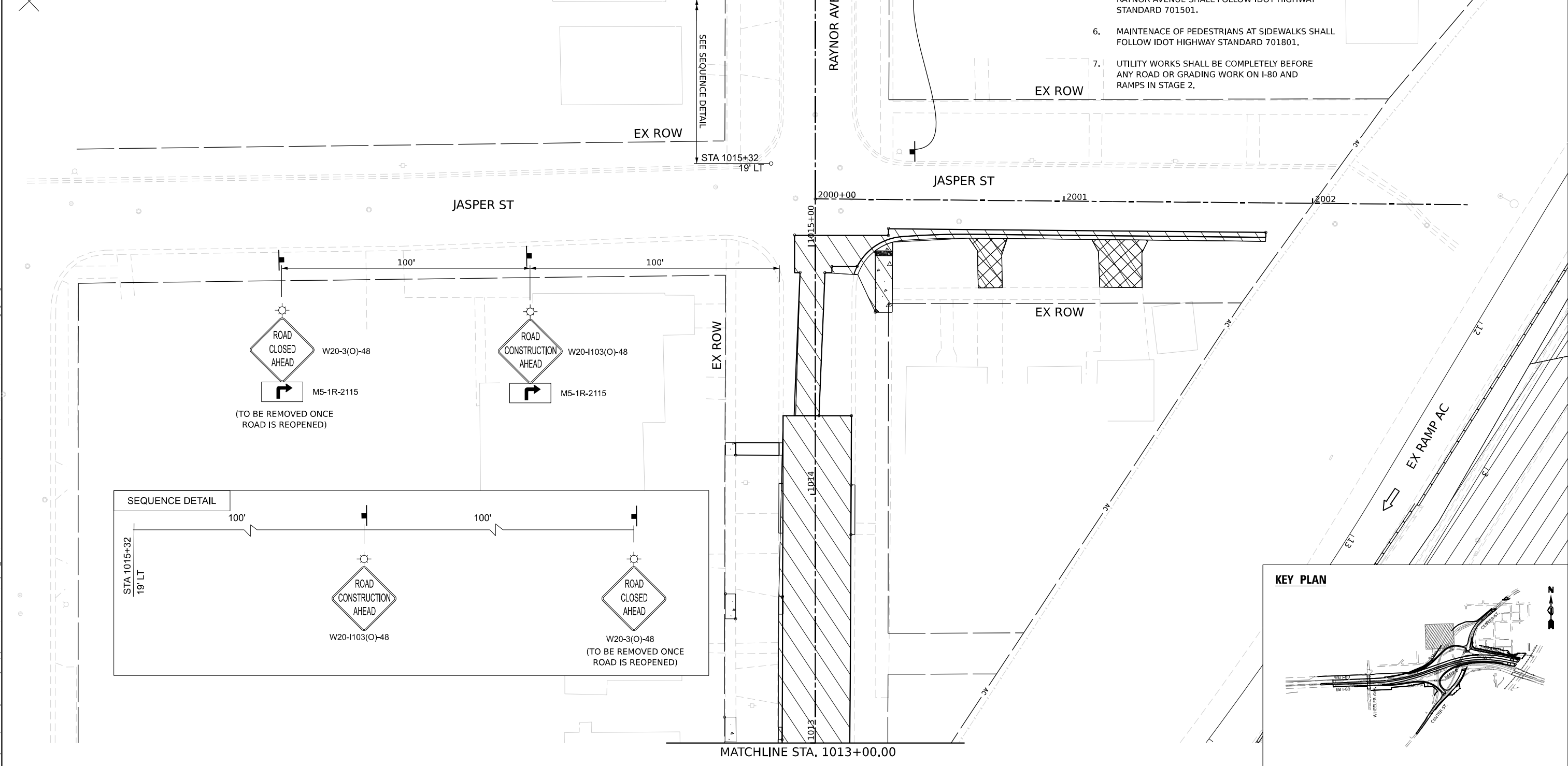
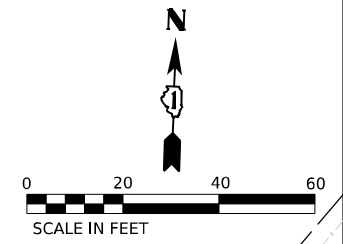
SCALE: 1"=20' SHEET 2 OF 3 SHEETS STA. 1008+00.00 TO STA. 1013+00.00

F.A.I. RTE. 80	SECTION FAI 80 21 INTERCHANGE	COUNTY WILL	TOTAL SHEETS 1209	SHEET NO. 227
CONTRACT NO. 62R22			ILLINOIS FED. AID PROJECT	

LEGEND	
	WORK ZONE
	PAVEMENT CONSTRUCTED IN PREVIOUS STAGE
	TEMPORARY PAVEMENT (PREVIOUSLY CONSTRUCTED)
	TEMPORARY PAVEMENT (ACTIVELY CONSTRUCTING)
	TEMPORARY CONCRETE BARRIER
	OR RELOCATE TEMPORARY CONCRETE BARRIER
	TYPE II BARRICADE, DRUM, OR VERTICAL BARRICADE WITH STEADY BURN MONODIRECTIONAL LIGHT @ 100 FT C-C ALONG ROADWAY (TANGENT), 50 FT CENTERS ALONG TAPERS AND RAMP
	TEMPORARY IMPACT ATTENUATOR
	DIRECTIONAL INDICATOR BARRICADE WITH STEADY BURN MONODIRECTIONAL LIGHT
	TYPE III BARRICADE
	DIRECTION OF TRAFFIC
	ARROW BOARD
	* FROM PREVIOUS STAGE
	TEMPORARY TRAFFIC CONTROL SIGN AND SUPPORT
	(E) EXISTING PAVEMENT MARKINGS
	(R) PAVEMENT MARKING REMOVAL
	(1) TEMP PVT MK - LINE 8" - EPOXY: 9' SKIP, 3' DASH WHITE
	(2) TEMP PVT MK - LINE 4" - EPOXY: SOLID WHITE
	(3) TEMP PVT MK - LINE 4" - EPOXY: SOLID YELLOW
	(4) TEMP PVT MK - LINE 5" - EPOXY: 30' SKIP, 10' DASH WHITE
	(5) TEMP PVT MK - LINE 8" - EPOXY: SOLID WHITE
	(6) TEMP PVT MK - LINE 12" - EPOXY: SOLID WHITE
	(7) TEMP PVT MK - LINE 4" - EPOXY: 30' SKIP, 10' DASH WHITE
	(8) TEMP PVT MK - LINE 4" - EPOXY: SOLID DOUBLE YELLOW
	(9) TEMP PVT MK - LINE 6" - EPOXY: SOLID WHITE
	(10) TEMP PVT MK - LINE 24" - EPOXY: SOLID WHITE
	(11) TEMP PVT MK - LINE 24" - EPOXY: WHITE LETTERS AND SYMBOLS
	(12) TEMP PVT MK - LINE 12" - EPOXY: SOLID YELLOW
	(13) TEMP PVT MK - LINE 4" - EPOXY: 6' SKIP, 2' DASH WHITE

NOTES:

- CONTRACTOR SHALL SCHEDULE WORK TO MINIMIZE DURATION OF DRIVEWAY CLOSURE.
- CONTRACTOR SHALL COORDINATE CLOSURE OF DRIVEWAY WITH PROPERTY OWNER.
- TEMPORARY AGGREGATE RAMPS SHALL BE INSTALLED AS NEEDED OR AS DIRECTED BY THE ENGINEER. AGGREGATE SURFACE COURSE FOR TEMPORARY ACCESS WILL BE PAID FOR AS "TEMPORARY ACCESS (PRIVATE ENTRANCE)".
- WINTERIZED TEMPORARY ACCESS FOR PRIVATE ENTRANCES AND ROADS WILL BE PAID FOR AS "TEMPORARY ACCESS (WINTERIZE)".
- MAINTENANCE OF TRAFFIC ALONG JASPER STREET AND RAYNOR AVENUE SHALL FOLLOW IDOT HIGHWAY STANDARD 701501.
- MAINTENANCE OF PEDESTRIANS AT SIDEWALKS SHALL FOLLOW IDOT HIGHWAY STANDARD 701801.
- UTILITY WORKS SHALL BE COMPLETELY BEFORE ANY ROAD OR GRADING WORK ON I-80 AND RAMPS IN STAGE 2.



MODEL: D:\default\wsp\transys\transys\ppl\hatched\Documents\projects_2018\C401140118002203-WSP\CAD\62822-INT-4\Center\Sheets\CL\1015+32-ah-staging3.dgn
 FILE NAME: p:\transys\transys\ppl\hatched\Documents\projects_2018\C401140118002203-WSP\CAD\62822-INT-4\Center\Sheets\CL\1015+32-ah-staging3.dgn



USER NAME = USCP702533
 DESIGNED - CD
 DRAWN - DP
 CHECKED - JH
 DATE - 4/25/2025
 PLOT SCALE = 40,000' / in.
 PLOT DATE = 4/23/2025

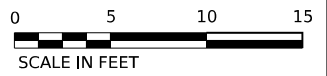
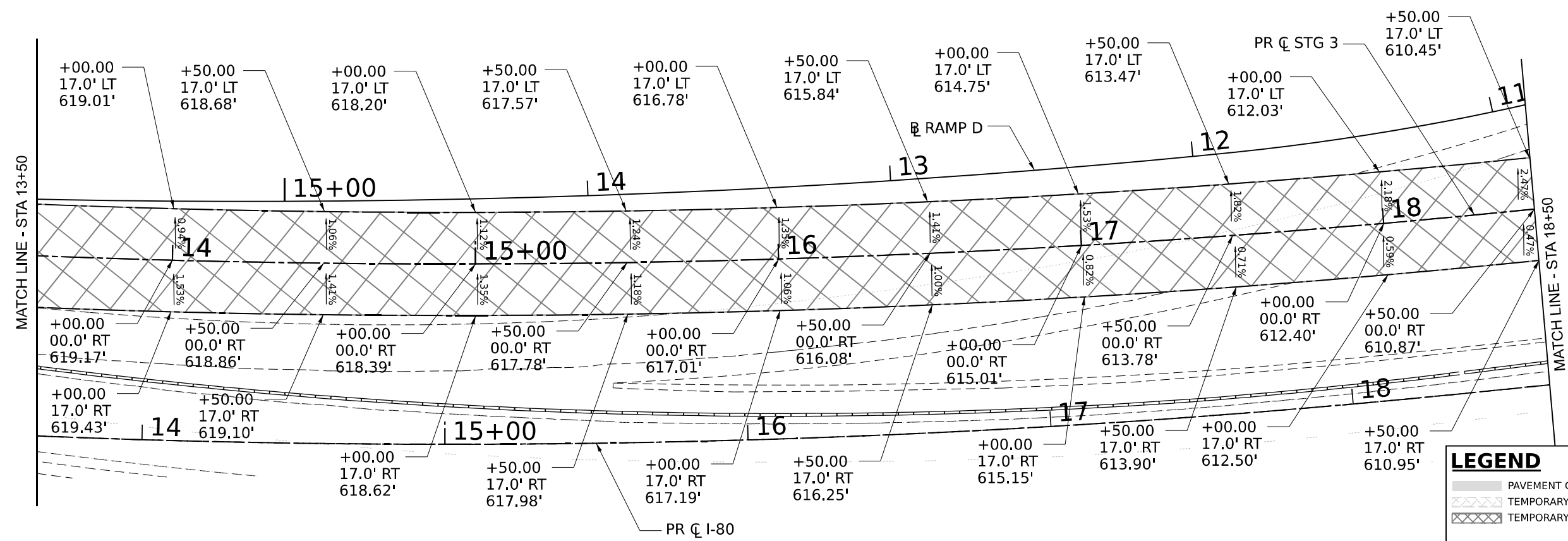
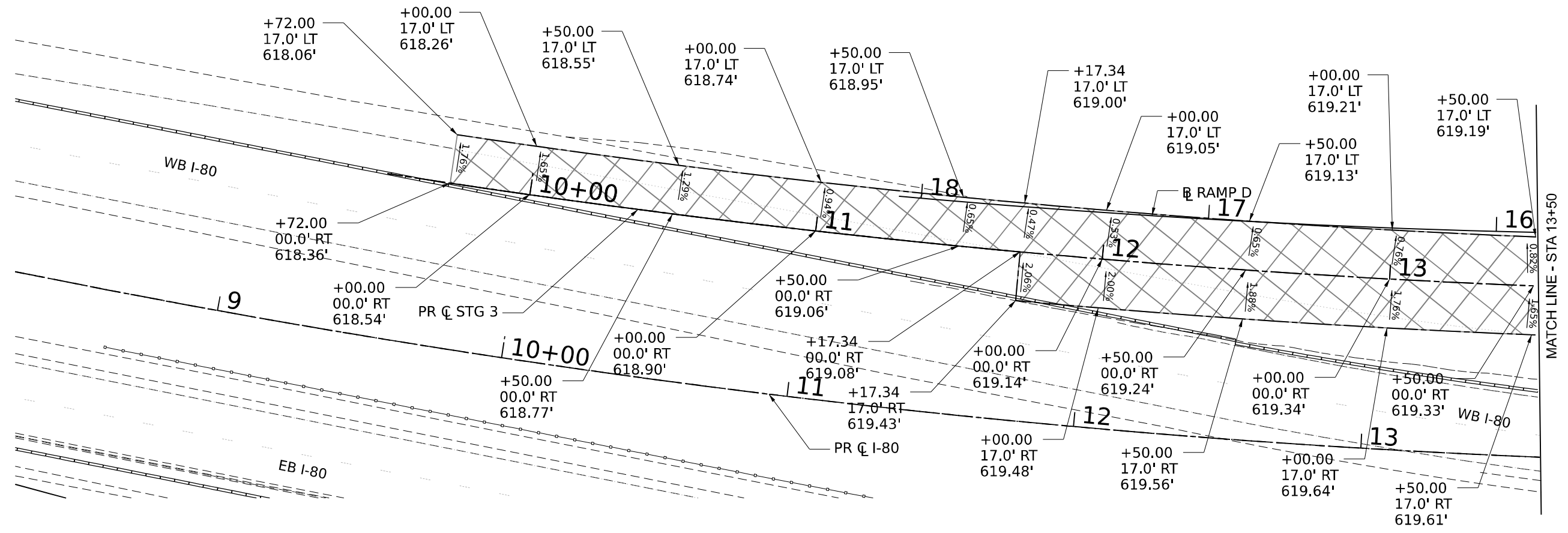
REVISED -
 REVISED -
 REVISED -
 REVISED -

STATE OF ILLINOIS
DEPARTMENT OF TRANSPORTATION

PROPOSED STAGING PLANS
RAYNOR AVE. AND JASPER ST.

SCALE: 1"=20' SHEET 2 OF 3 SHEETS STA. 1013+00.00 TO STA. 2002+62.43

F.A.I. RTE.	SECTION	COUNTY	TOTAL SHEETS	SHEET NO.
80	FAI 80 21 INTERCHANGE	WILL	1209	228
ILLINOIS FED. AID PROJECT			CONTRACT NO. 62R22	



LEGEND			
	PAVEMENT CONSTRUCTED IN PREVIOUS STAGE		
	TEMPORARY PAVEMENT (PREVIOUSLY CONSTRUCTED)		
	TEMPORARY PAVEMENT (ACTIVELY CONSTRUCTING)		

MODEL: Sheet
 FILE NAME: p:\projects\transys\p1\hatched\Documents\projects_2018\C40118002703-WSP\CAD\62R22-INT-4_Center\Sheet\Civil\02R22-sha-MDT\pave-02.dwg



USER NAME = USCP702533	DESIGNED - HA	REVISED -
DRAWN - SW	REVISOR -	
CHECKED - MMA	REVISOR -	
DATE - 4/23/2025	DATE - 4/25/2025	REVISOR -

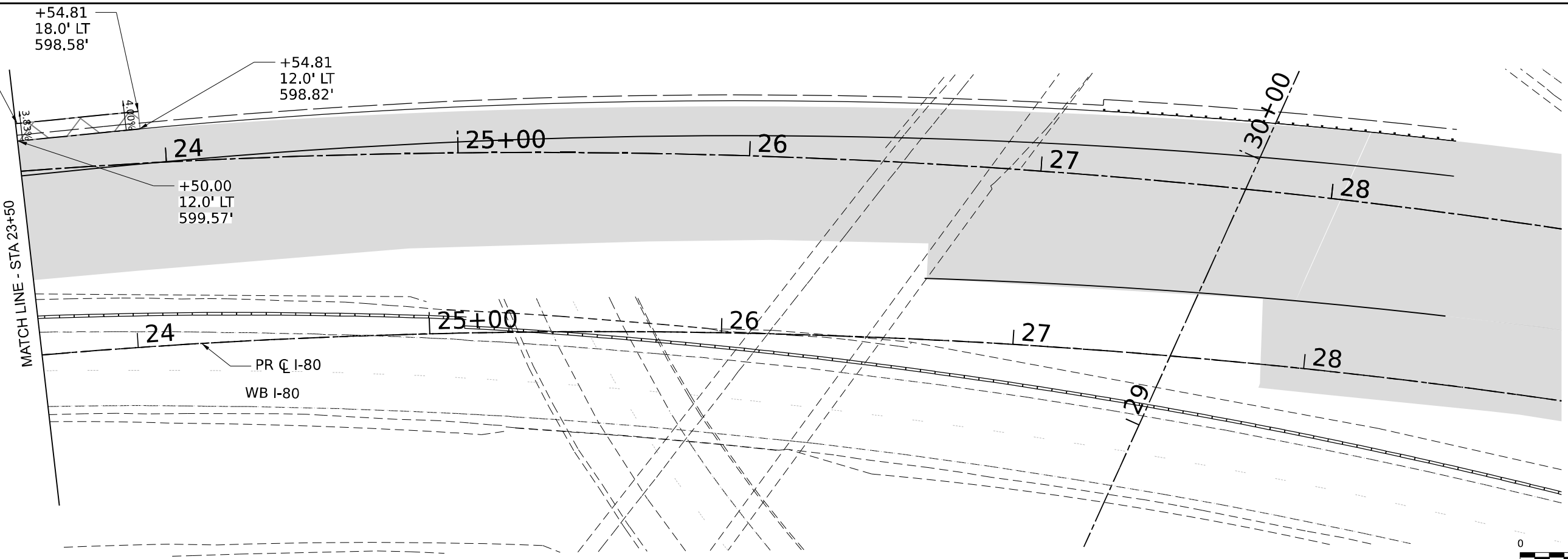
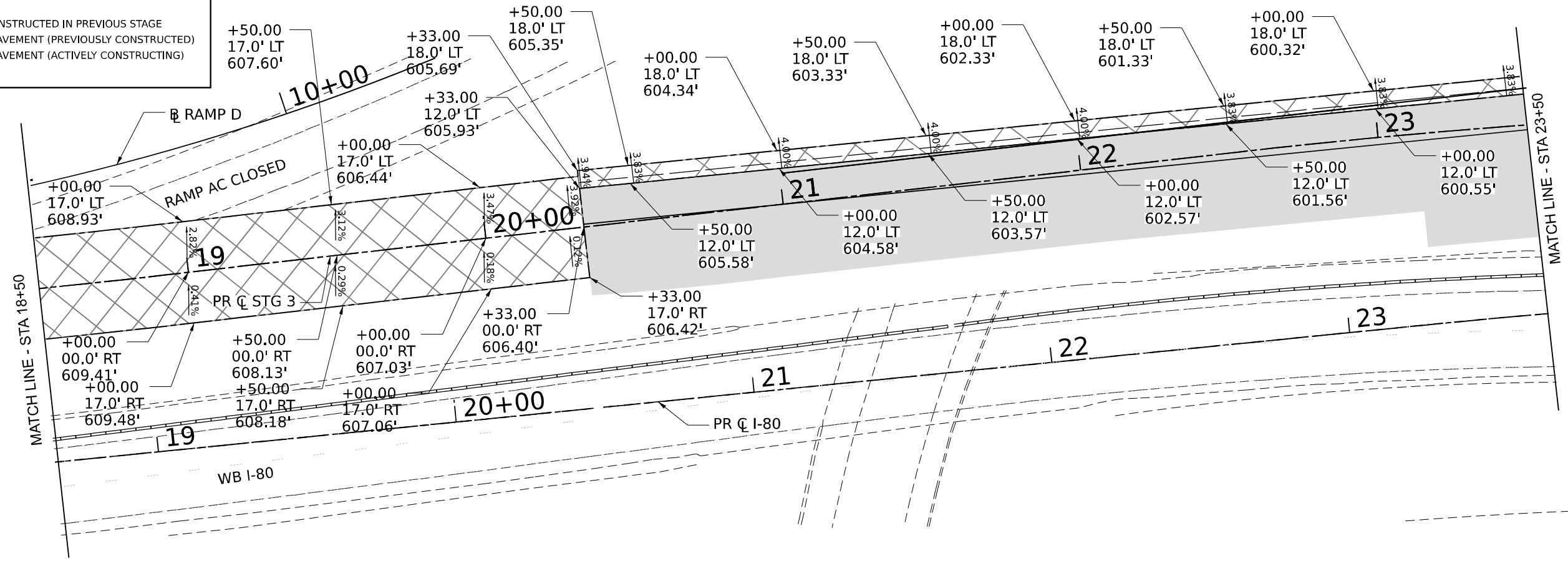
STATE OF ILLINOIS
DEPARTMENT OF TRANSPORTATION

SUGGESTED STAGES OF CONSTRUCTION AND TRAFFIC CONTROL
TEMPORARY PAVEMENT DETAIL - STAGE 4
 SCALE: 1" = 20' SHEET 1 OF 3 SHEETS STA. TO STA.

F.A.I. RTE. 80	SECTION FAI 80 21 INTERCHANGE	COUNTY WILL	TOTAL SHEETS 1209	SHEET NO. 229
ILLINOIS			CONTRACT NO. 62R22	
FED. AID PROJECT				

LEGEND

- PAVEMENT CONSTRUCTED IN PREVIOUS STAGE
- TEMPORARY PAVEMENT (PREVIOUSLY CONSTRUCTED)
- TEMPORARY PAVEMENT (ACTIVELY CONSTRUCTING)



MODEL: Sheet
 FILE NAME: p:\projects\transys\comp\p1\hatched\Documents\projects_2018\C401\401180022\03-WSP\CAD\62R22-INT-4\Center\Sheet\Civil\02R22-shr-MDT\pvc-02.dwg



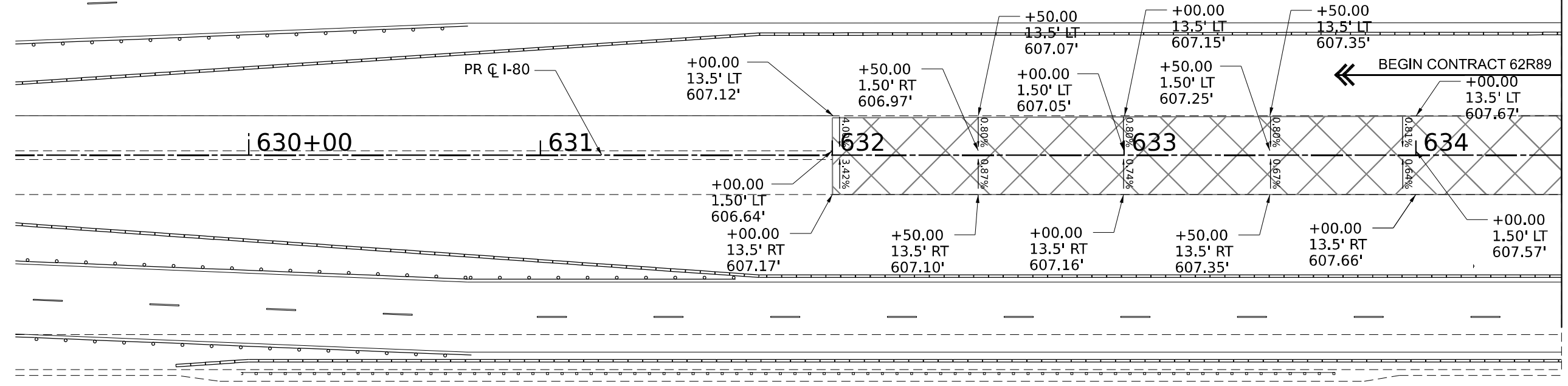
USER NAME = USCP702533	DESIGNED - SW	REVISED -
	DRAWN - HA	REVISED -
PLOT SCALE = 40,000' / in.	CHECKED - MMA	REVISED -
PLOT DATE = 4/23/2025	DATE - 4/25/2025	REVISED -

**STATE OF ILLINOIS
DEPARTMENT OF TRANSPORTATION**

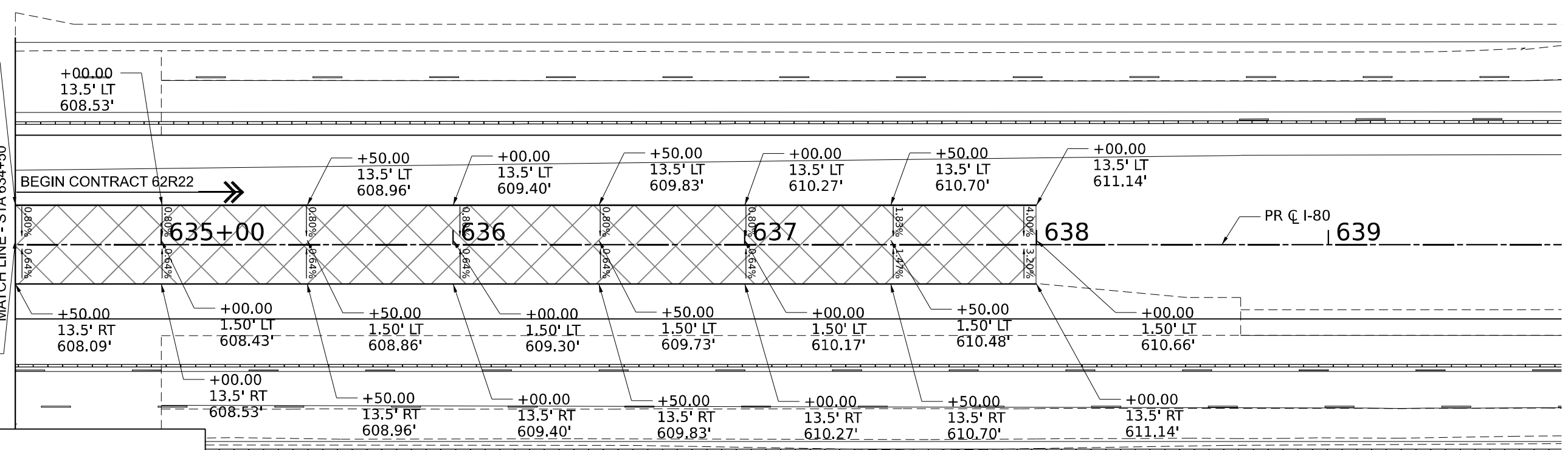
**SUGGESTED STAGES OF CONSTRUCTION AND TRAFFIC CONTROL
TEMPORARY PAVEMENT DETAIL - STAGE 3B**

SCALE: 1" = 20' SHEET 2 OF 3 SHEETS STA. TO STA.

F.A.I. RTE.	SECTION	COUNTY	TOTAL SHEETS	SHEET NO.
80	FAI 80 21 INTERCHANGE	WILL	1209	230
CONTRACT NO. 62R22				
ILLINOIS FED. AID PROJECT				



MATCH LINE - STA 634+50



MODEL: Sheet
FILE NAME: p:\projects\transys\corp\ppl\hatched\Documents\projects_2018\C401401180022\03-WSP\CAD\62R22-INT-4 (Center)\Sheets\Civil\02R22-shd-MDT\pave-01.dwg

LEGEND

- PAVEMENT CONSTRUCTED IN PREVIOUS STAGE
- TEMPORARY PAVEMENT (PREVIOUSLY CONSTRUCTED)
- TEMPORARY PAVEMENT (ACTIVELY CONSTRUCTING)

NOTES:
SEE EROSION AND SEDIMENT CONTROL PLAN STAGE 4 FOR TEMPORARY DRAINAGE DETAILS

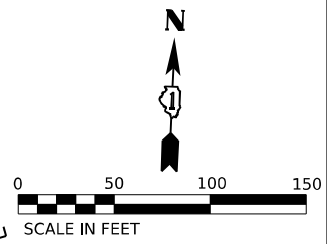
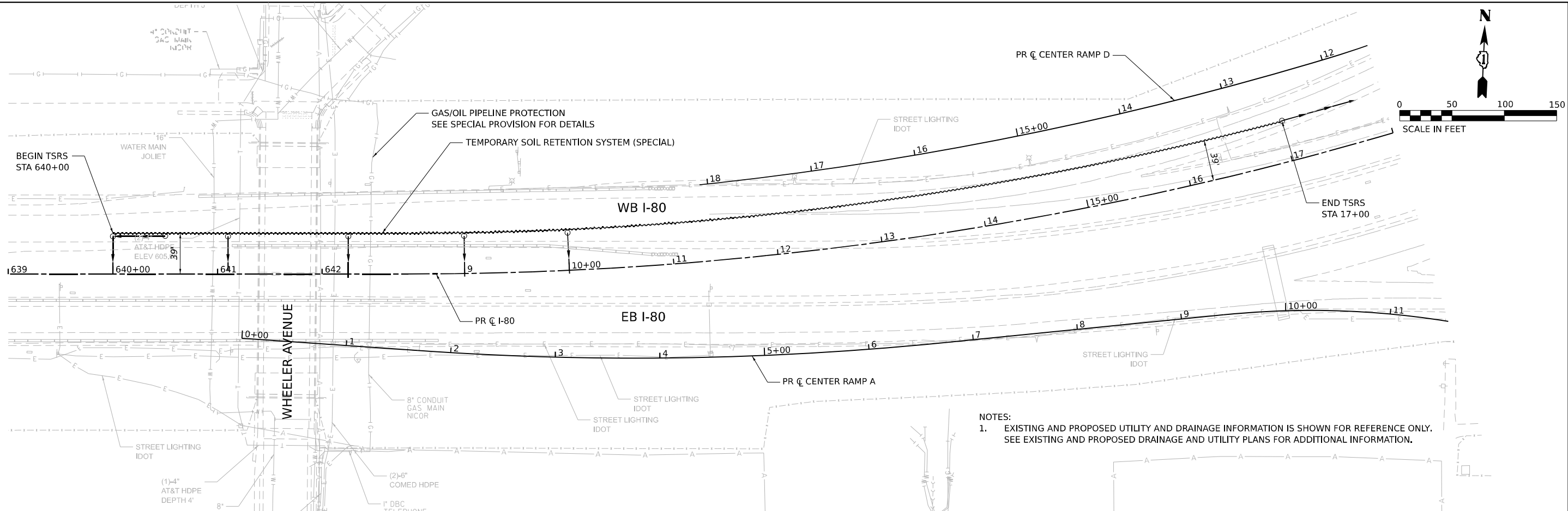
SCALE IN FEET

	WSP USA INC. 30 N. LASALLE STREET SUITE 4200 CHICAGO, IL 60602 TEL: (312) 782-8150	USER NAME = USCP702533	DESIGNED - SW	REVISED -	STATE OF ILLINOIS DEPARTMENT OF TRANSPORTATION	SUGGESTED STAGES OF CONSTRUCTION AND TRAFFIC CONTROL TEMPORARY PAVEMENT DETAIL - STAGE 4	F.A.I. RTE. 80	SECTION FAI 80 21 INTERCHANGE	COUNTY WILL	TOTAL SHEETS 1209	SHEET NO. 231
		PLOT SCALE = 40,000' / in.	CHECKED - MMA	REVISED -			CONTRACT NO. 62R22				
		PLOT DATE = 4/23/2025	DATE = 4/25/2025	REVISED -	SCALE: 1" = 20'		SHEET 3 OF 3 SHEETS STA. TO STA.		ILLINOIS FED. AID PROJECT		

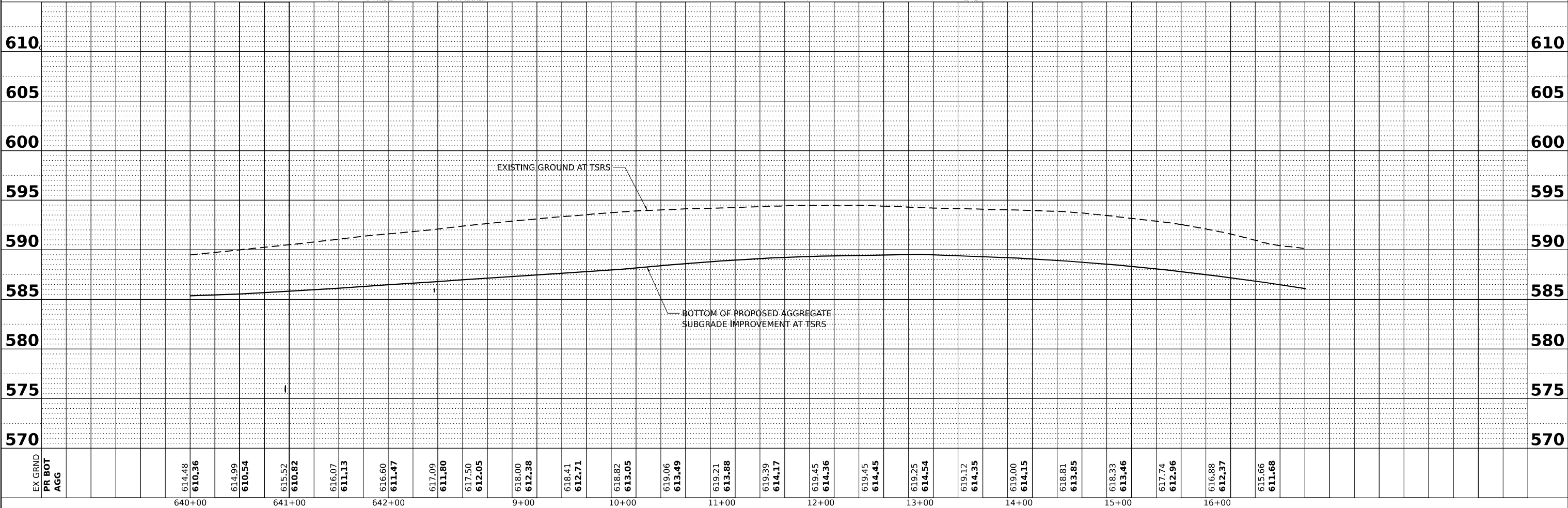
DATE	
BY	
PLAN	
NO.	
NO.	
NO.	
NO.	

DATE	
BY	
PROFILE	
NO.	
NO.	
NO.	
NO.	

MODEL: Default
 FILE NAME: j:\w\transystems\p\blm\key.com\transys\corp\p\1\shaded\Documents\Projects_2018\CH401\401180022\03-WSP\CD\62122\INT-4 [Center]/Sheets/CIVIL/12122-site-stage4-pr-TSRSL.dgn

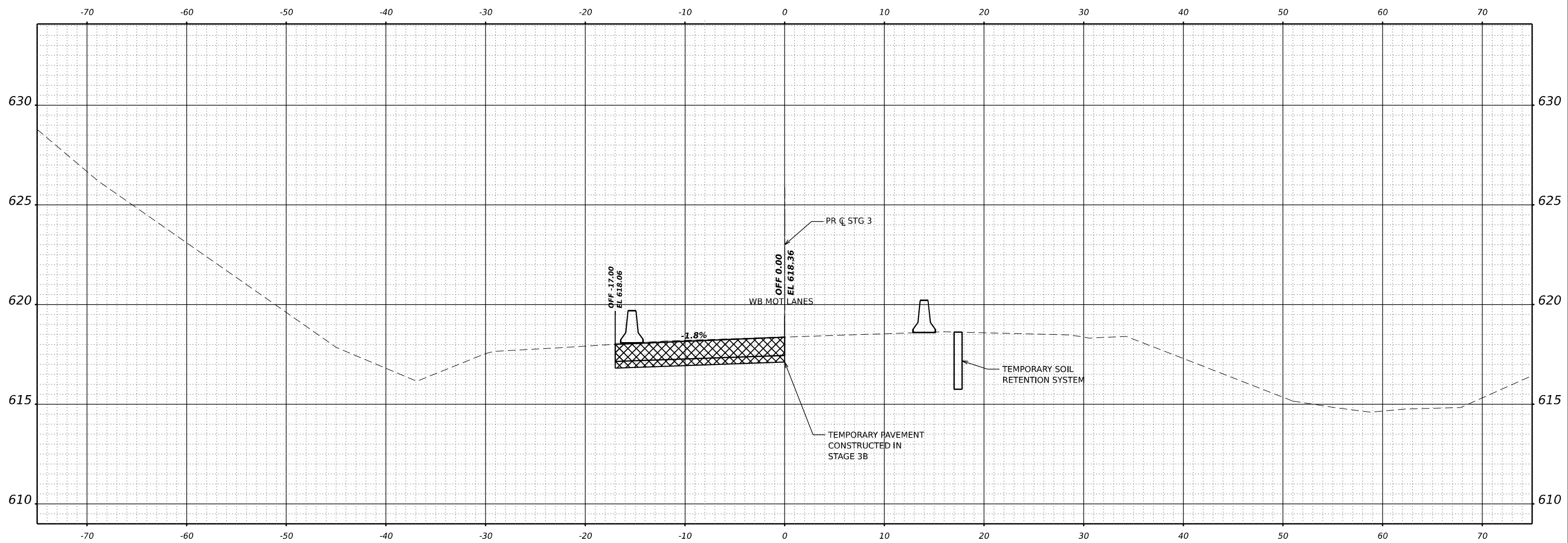


NOTES:
 1. EXISTING AND PROPOSED UTILITY AND DRAINAGE INFORMATION IS SHOWN FOR REFERENCE ONLY. SEE EXISTING AND PROPOSED DRAINAGE AND UTILITY PLANS FOR ADDITIONAL INFORMATION.



WSP USA Inc. 30 N. LASALLE STREET SUITE 4200 CHICAGO, IL 60602 TEL: (312) 782-8150	USER NAME = USCP702533	DESIGNED - SW	REVISED -	STATE OF ILLINOIS DEPARTMENT OF TRANSPORTATION	SUGGESTED STAGES OF CONSTRUCTION AND TRAFFIC CONTROL STAGE 4 - TSRS PLAN AND PROFILE	F.A. RTE. = 80	SECTION = FAI 80 21 INTERCHANGE	COUNTY = WILL	TOTAL SHEETS = 1209	SHEET NO. = 232
	PLOT SCALE = 1" = 100.000' / in.	CHECKED - MMA	REVISED -			CONTRACT NO. 62R22				
	PLOT DATE = 4/23/2025	DATE = 4/25/2025	REVISED -			ILLINOIS FED. AID PROJECT				

MODEL: MOT STG 3 Ramp D - 9+72.00 [Sheet]
 FILE NAME: p:\projects\transportation\scop\p1\hatched\Documents\Projects_2018\CAD\01\002\03\WSP\CAD\62R22\INT_4\Center\Sheet\Civil\02\022-ah-std\stg3\XScat3.dwg



CL STG 3 ALIGN STA 9+72.00



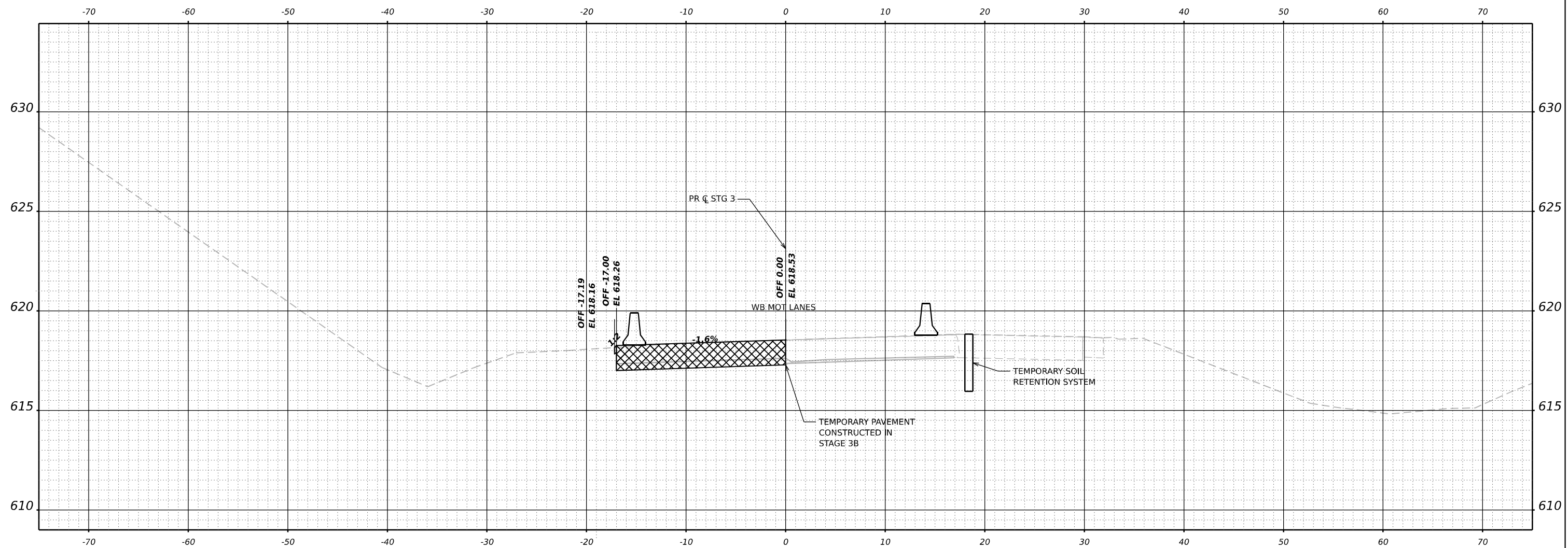
USER NAME = USCP702533	DESIGNED - SW	REVISED -
	DRAWN - HA	REVISED -
PLOT SCALE = 0.16666667 "/> <td>CHECKED - MMA</td> <td>REVISED -</td>	CHECKED - MMA	REVISED -
PLOT DATE = 4/23/2025	DATE - 4/25/2025	REVISED -

**STATE OF ILLINOIS
DEPARTMENT OF TRANSPORTATION**

TEMPORARY PAVEMENT CROSS SECTIONS STAGE 4		
SCALE: HORIZ: 1"=10'	SHEET 1 OF 27 SHEETS	STA. TO STA.
VERT: 1"=5'		

F.A.I. RTE.	SECTION	COUNTY	TOTAL SHEETS	SHEET NO.
80	FAI 80 21 INTERCHANGE	WILL	1209	233
CONTRACT NO. 62R22				
ILLINOIS FED. AID PROJECT				

MODEL: MOT STG 3 Ramp D - 10+00.00 (Sheet)
 FILE NAME: p:\transys\temp\p\p\1\hosted\Documents\Projects_2018\C40140118002703\WSP\CAD\62R22\INT_4\Center\Sheet\Civil\102703-22-ah-std-10+00.00.dwg



CL STG 3 ALIGN **STA 10+00.00**



WSP USA INC.
 30 N. LASALLE STREET
 SUITE 4200
 CHICAGO, IL 60602
 TEL: (312) 782-8150

USER NAME = USCP702533	DESIGNED - SW	REVISED -
	DRAWN - HA	REVISED -
PLOT SCALE = 0.16666667 "/> <td>CHECKED - MMA</td> <td>REVISED -</td>	CHECKED - MMA	REVISED -
PLOT DATE = 4/23/2025	DATE - 4/25/2025	REVISED -

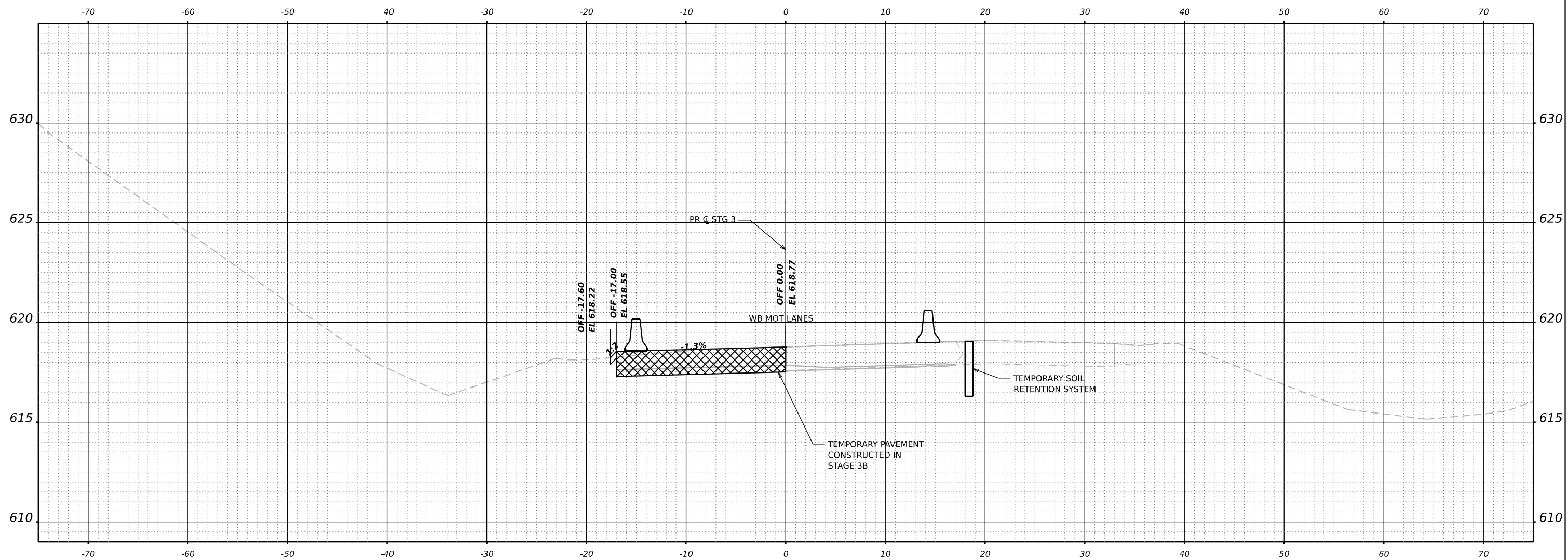
**STATE OF ILLINOIS
DEPARTMENT OF TRANSPORTATION**

**TEMPORARY PAVEMENT CROSS SECTIONS
STAGE 4**

SCALE: HORIZ: 1"=10'
 VERT: 1"=5'
 SHEET 2 OF 27 SHEETS STA. TO STA.

F.A.I. RTE.	SECTION	COUNTY	TOTAL SHEETS	SHEET NO.
80	FAI 80 21 INTERCHANGE	WILL	1209	234
CONTRACT NO. 62R22				
ILLINOIS FED. AID PROJECT				

MODEL: MOT STG 3 Ramp D - 10+50.00 (Sheet)
 FILE NAME: p:\transys\temp\p\transys\comp\p\h\h\h\Documents\Projects_2018\C40140118002703\WSP\CAD\62R22\INT_4\Center\Sheet\Civil\1D\62R22-ah-std\stage4.dwg



CL STG 3 ALIGN **STA 10+50.00**



WSP USA INC.
 30 N. LASALLE STREET
 SUITE 4200
 CHICAGO, IL 60602
 TEL: (312) 782-8150

USER NAME = USCP702533	DESIGNED - SW	REVISED -
DRAWN - HA	REVISOR -	REVISOR -
PLOT SCALE = 0.16666667 1/ in.	CHECKED - MMA	REVISOR -
PLOT DATE = 4/23/2025	DATE - 4/25/2025	REVISOR -

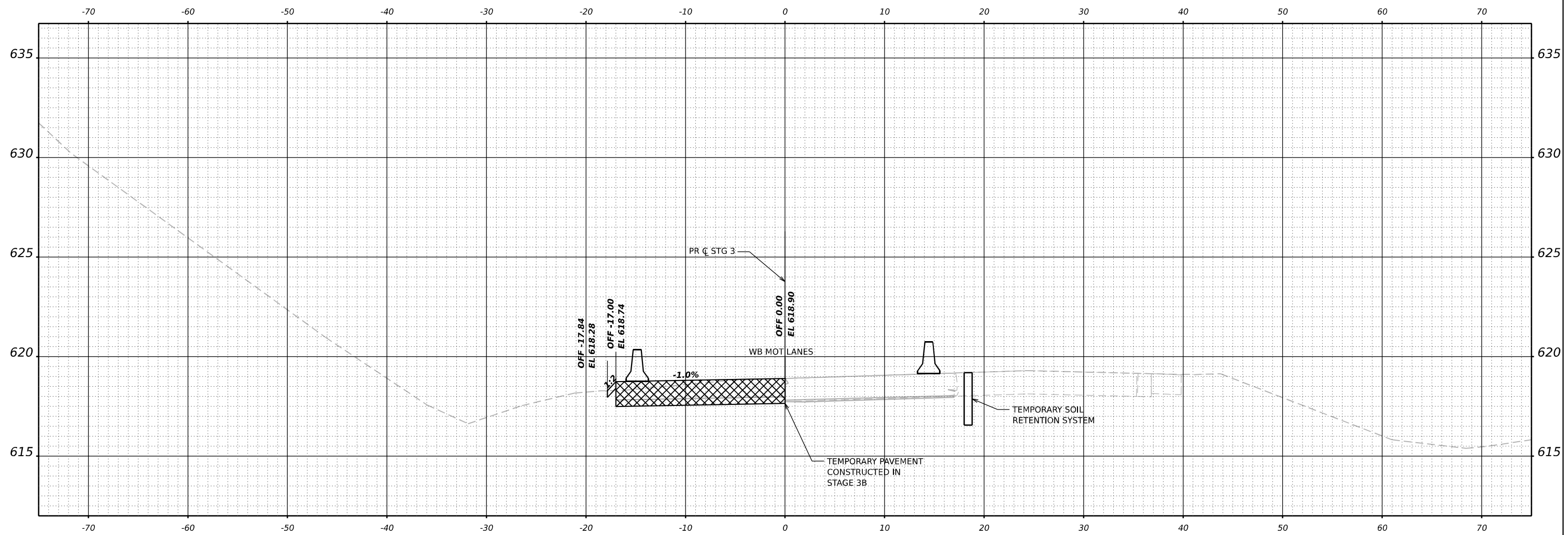
**STATE OF ILLINOIS
DEPARTMENT OF TRANSPORTATION**

**TEMPORARY PAVEMENT CROSS SECTIONS
STAGE 4**

SCALE: HORIZ: 1"=10'
 VERT: 1"=5'
 SHEET 3 OF 27 SHEETS STA. TO STA.

F.A.I. RTE.	SECTION	COUNTY	TOTAL SHEETS	SHEET NO.
80	FAI 80 21 INTERCHANGE	WILL	1209	235
CONTRACT NO. 62R22				
ILLINOIS FED. AID PROJECT				

MODEL: MOT STG 3 Ramp D - 11+00.00 [Sheet]
 FILE NAME: p:\transysystem\p\city\comtransyscorp\p\h\shared\Documents\Projects_2018\C401\40118002703\WSP\CAD\62R22\INT_4\Center\Sheet\CL\11D12R22-ah-tempstg4g\XSCstage4



CL STG 3 ALIGN STA 11+00.00



USER NAME = USCP702533	DESIGNED - SW	REVISED -
DRAWN - HA	DRAWN - HA	REVISED -
PLOT SCALE = 0.16666667 "/> <td>CHECKED - MMA</td> <td>REVISED -</td>	CHECKED - MMA	REVISED -
PLOT DATE = 4/23/2025	DATE - 4/25/2025	REVISED -

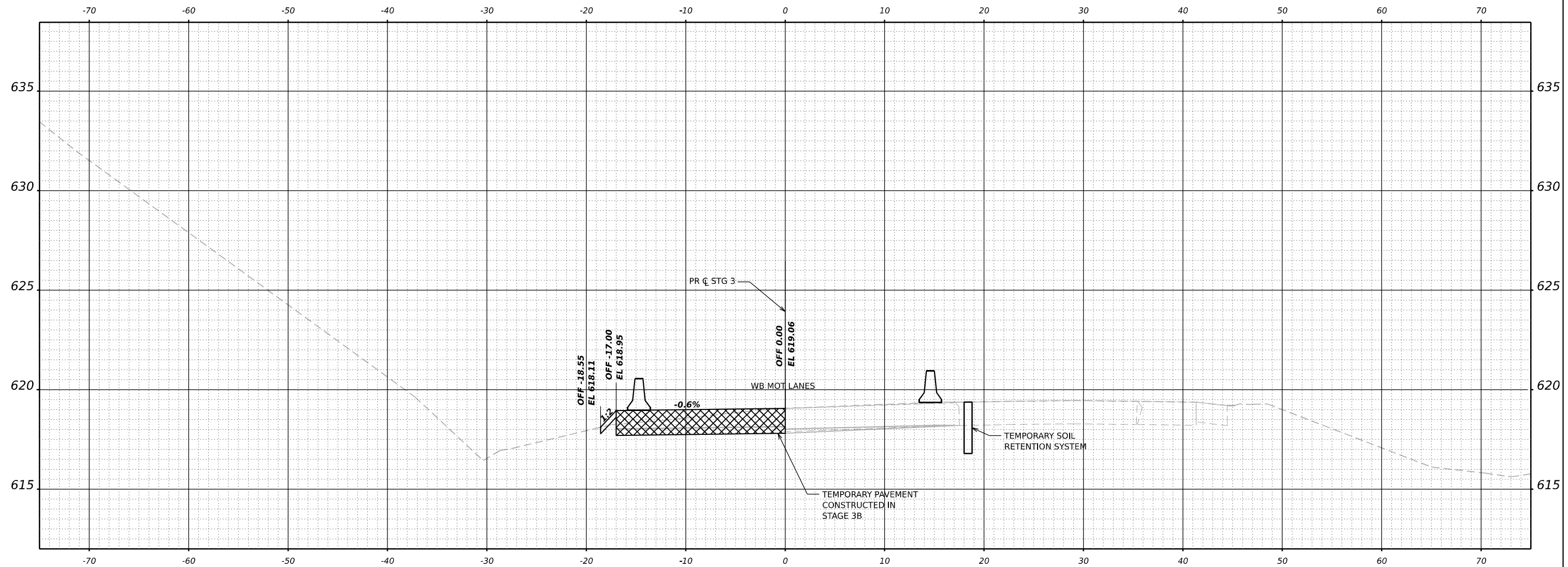
**STATE OF ILLINOIS
 DEPARTMENT OF TRANSPORTATION**

**TEMPORARY PAVEMENT CROSS SECTIONS
 STAGE 4**

SCALE: HORIZ: 1"=10'
 VERT: 1"=5'
 SHEET 4 OF 27 SHEETS STA. TO STA.

F.A.I. RTE.	SECTION	COUNTY	TOTAL SHEETS	SHEET NO.
80	FAI 80 21 INTERCHANGE	WILL	1209	236
CONTRACT NO. 62R22				
ILLINOIS FED. AID PROJECT				

MODEL: MOT STG 3 Ramp D - 11+50.00 (Sheet)
 FILE NAME: p:\transportation\external\Documents\Projects_2018\CH401\40118002\03-WSP\CAD\62R22-INT-4\Center\Sheets\Cl\11D12R22-ah-temp\stage4.dwg



CL STG 3 ALIGN **STA 11+50.00**



WSP USA INC.
 30 N. LASALLE STREET
 SUITE 4200
 CHICAGO, IL 60602
 TEL: (312) 782-8150

USER NAME =	USCP702533
PLOT SCALE =	0.16666667' / in.
PLOT DATE =	4/23/2025

DESIGNED -	SW
DRAWN -	HA
CHECKED -	MMA
DATE -	4/25/2025

REVISED -	
REVISED -	
REVISED -	
REVISED -	

STATE OF ILLINOIS
DEPARTMENT OF TRANSPORTATION

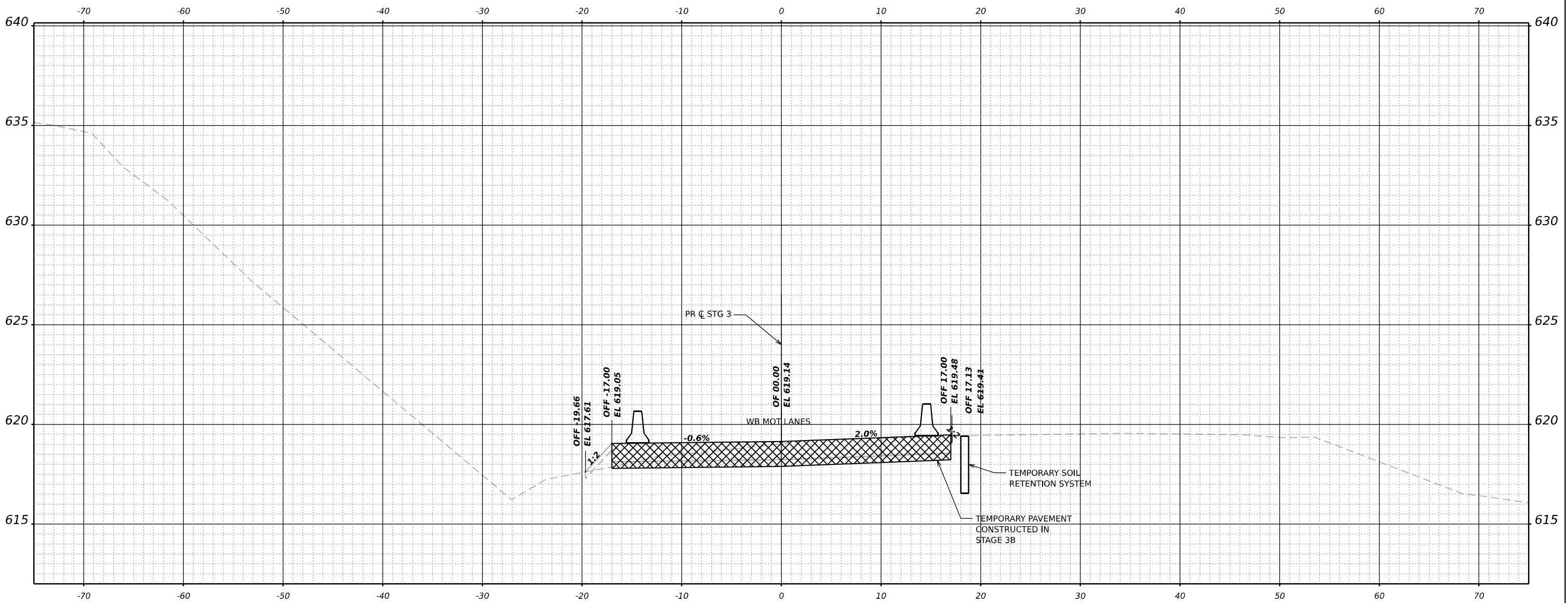
TEMPORARY PAVEMENT CROSS SECTIONS
STAGE 4

SCALE: HORIZ: 1"=10' | SHEET 5 OF 27 SHEETS | STA. TO STA.

F.A.I. RTE.	SECTION	COUNTY	TOTAL SHEETS	SHEET NO.
80	FAI 80 21 INTERCHANGE	WILL	1209	237

CONTRACT NO. 62R22

ILLINOIS FED. AID PROJECT



CL STG 3 ALIGN **STA 12+00.00**

MODEL: MOT STG 3 Ramp D - 12+00.00 (Sheet)
 FILE NAME: p:\transys\temp\p\transys\comp\p\l\hatched\Documents\Projects_2018\CH401\40118002\703\WSP\CAD\62R22\INT_4\Center\Sheet\Civil\DWG\22-ah-temp\stage4.dwg



WSP USA INC.
 30 N. LASALLE STREET
 SUITE 4200
 CHICAGO, IL 60602
 TEL: (312) 782-8150

USER NAME = USCP702533	DESIGNED - SW	REVISED -
	DRAWN - HA	REVISED -
PLOT SCALE = 0.16666667 "/math>in</math>	CHECKED - MMA	REVISED -
PLOT DATE = 4/23/2025	DATE - 4/25/2025	REVISED -

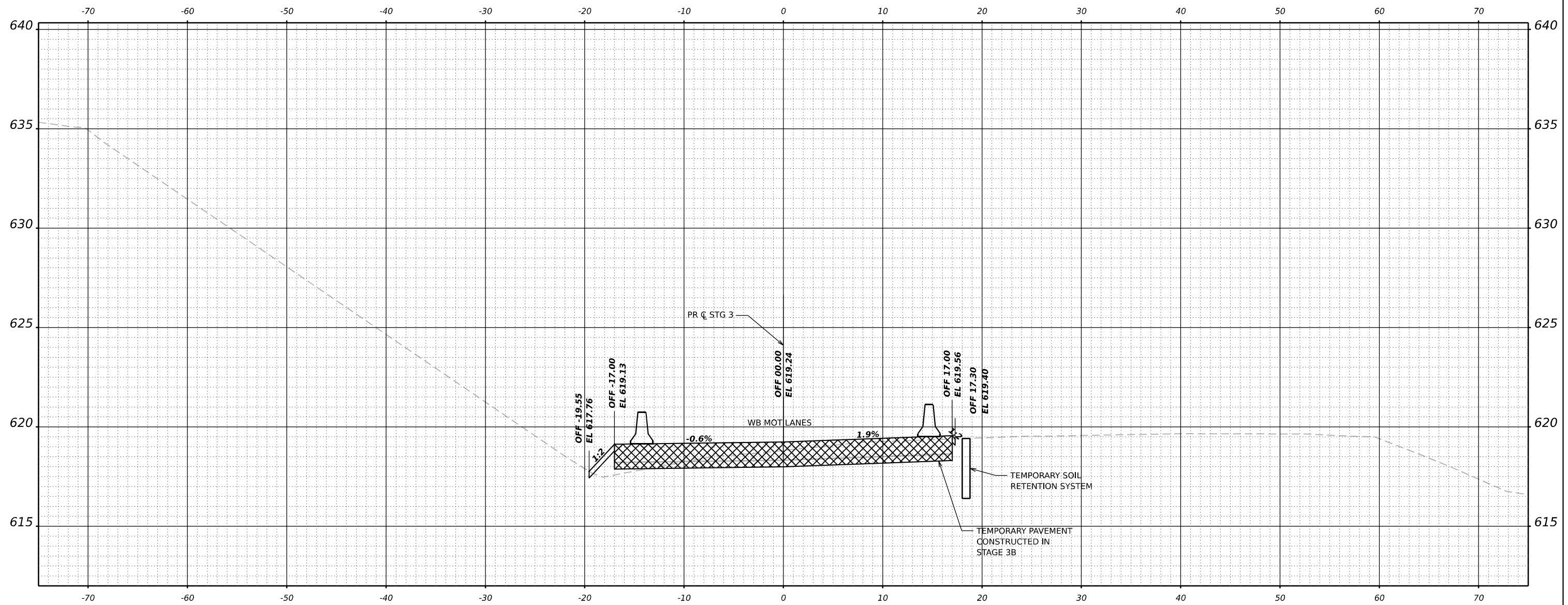
**STATE OF ILLINOIS
 DEPARTMENT OF TRANSPORTATION**

**TEMPORARY PAVEMENT CROSS SECTIONS
 STAGE 4**

SCALE: HORIZ: 1"=10'
 VERT: 1"=5'
 SHEET 6 OF 27 SHEETS STA. TO STA.

F.A.I. RTE.	SECTION	COUNTY	TOTAL SHEETS	SHEET NO.
80	FAI 80 21 INTERCHANGE	WILL	1209	238
CONTRACT NO. 62R22				
ILLINOIS		FED. AID PROJECT		

MODEL: MOT STG 3 Ramp D - 12+50.00 [Sheet]
 FILE NAME: p:\transys\temp\p\transys\comp\p\h\h\h\Documents\Projects\2018\CH401\40118002\03\WSP\CAD\62R22\INT-4\Center\Sheet\Civil\12+50.00-stg3p4.dwg



CL STG 3 ALIGN STA 12+50.00



USER NAME = USCP702533	DESIGNED - SW	REVISED -
DRAWN - HA	REVISOR -	
PLOT SCALE = 0.16666667 "/> <td>CHECKED - MMA</td> <td>REVISOR -</td>	CHECKED - MMA	REVISOR -
PLOT DATE = 4/23/2025	DATE - 4/25/2025	REVISOR -

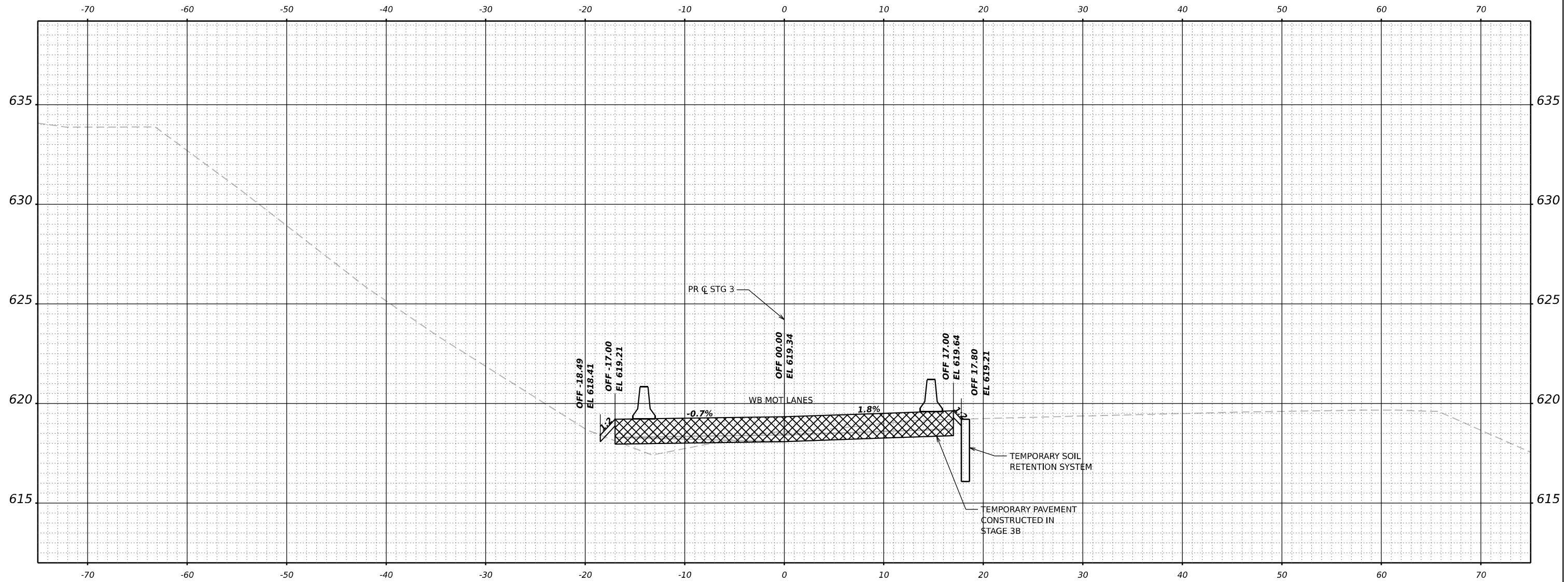
**STATE OF ILLINOIS
DEPARTMENT OF TRANSPORTATION**

**TEMPORARY PAVEMENT CROSS SECTIONS
STAGE 4**

SCALE: HORIZ: 1"=10' SHEET 7 OF 27 SHEETS STA. TO STA.

F.A.I. RTE.	SECTION	COUNTY	TOTAL SHEETS	SHEET NO.
80	FAI 80 21 INTERCHANGE	WILL	1209	239
CONTRACT NO. 62R22				
ILLINOIS FED. AID PROJECT				

MODEL: MOT STG 3 Ramp D - 13+00.00 [Sheet]
 FILE NAME: p:\transys\temp\p\transys\comp\p\l\h\stg3\stage4\Documents\Projects_2018\CAD\140118002703-WSP\CAD\62R22-INT-4\Center\Sheet\Civil\140118002703-ah-stg3\stage4.dwg



CL STG 3 ALIGN STA 13+00.00



USER NAME = USCP702533	DESIGNED - SW	REVISED -
DRAWN - HA	REVISIONS -	
PLOT SCALE = 0.16666667 "/> <td>CHECKED - MMA</td> <td>REVISIONS -</td>	CHECKED - MMA	REVISIONS -
PLOT DATE = 4/23/2025	DATE - 4/25/2025	REVISIONS -

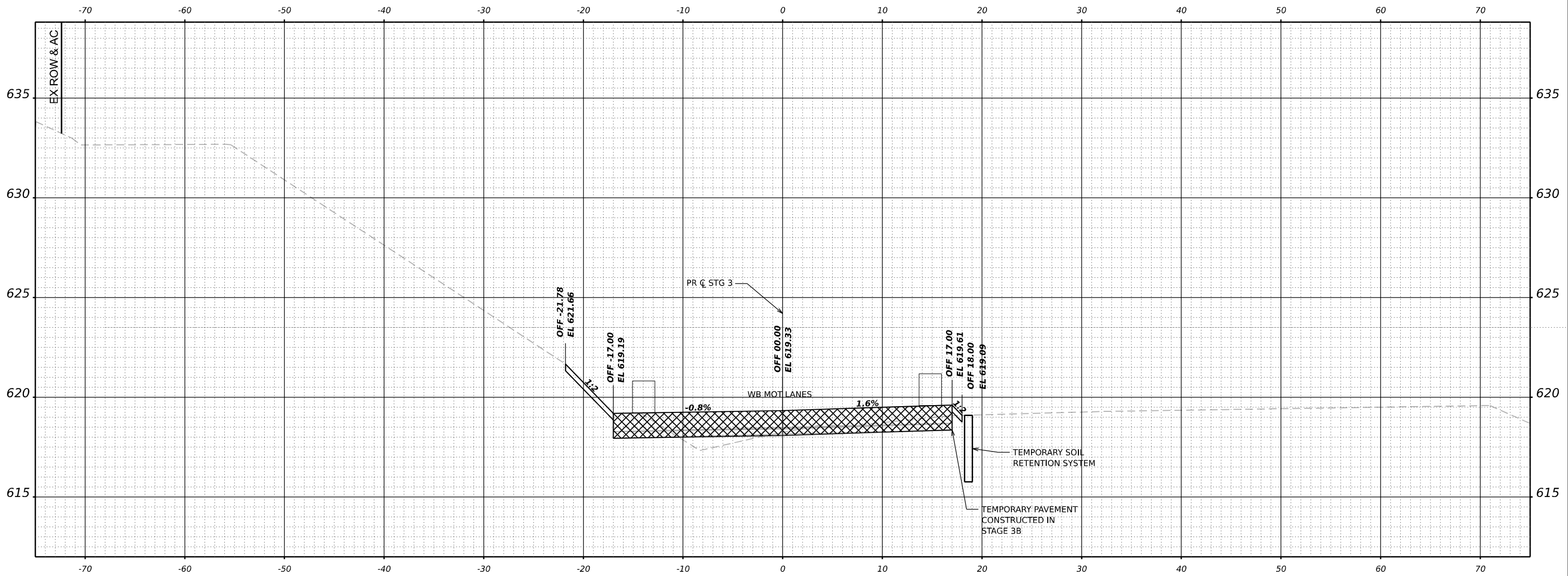
**STATE OF ILLINOIS
 DEPARTMENT OF TRANSPORTATION**

**TEMPORARY PAVEMENT CROSS SECTIONS
 STAGE 4**

SCALE: HORIZ: 1"=10'
 VERT: 1"=5'
 SHEET 8 OF 27 SHEETS STA. TO STA.

F.A.I. RTE.	SECTION	COUNTY	TOTAL SHEETS	SHEET NO.
80	FAI 80 21 INTERCHANGE	WILL	1209	240
CONTRACT NO. 62R22				
ILLINOIS FED. AID PROJECT				

MODEL: MOT STG 3 Ramp D - 13+50.00 [Sheet]
 FILE NAME: p:\transys\temp\p\transys\comp\p\1\hosted\Documents\projects\2018\CAD\01\40118002703\MS\PCAD\62R22\INT_4\Center\Sheet\Civil\01\62R22-ah-temp\stage4.dwg



CL STG 3 ALIGN STA 13+50.00

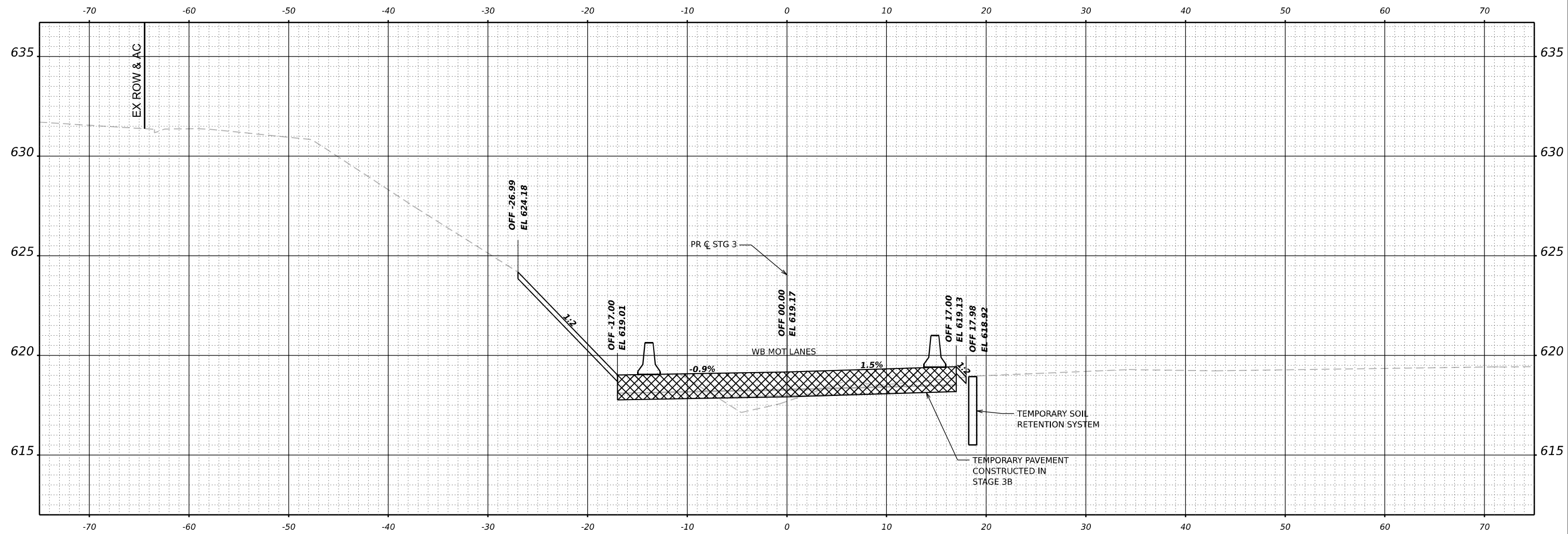
USER NAME = USCP702533	DESIGNED - SW	REVISED -
DRAWN - HA	REVISOR -	
PLOT SCALE = 0.16666667"/in.	CHECKED - MMA	REVISOR -
PLOT DATE = 4/23/2025	DATE - 4/25/2025	REVISOR -

**STATE OF ILLINOIS
DEPARTMENT OF TRANSPORTATION**

TEMPORARY PAVEMENT CROSS SECTIONS STAGE 4	
SCALE: HORIZ: 1"=10'	SHEET 9 OF 27 SHEETS
VERT: 1"=5'	STA. TO STA.

F.A.I. RTE.	SECTION	COUNTY	TOTAL SHEETS	SHEET NO.
80	FAI 80 21 INTERCHANGE	WILL	1209	241
CONTRACT NO. 62R22				
ILLINOIS		FED. AID PROJECT		

MODEL: MOT STG 3 Ramp D - 14+00.00 [Sheet]
 FILE NAME: p:\transys\comp\ppl\hosted\Documents\Projects_2018\CH401\40118002\03-WSP\CAD\62R22-INT-4\Center\Sheet\Civil\14+02.22-ah-temp\stg3\XSC\stg4.dwg



CL STG 3 ALIGN STA 14+00.00



USER NAME = USCP702533	DESIGNED - SW	REVISED -
DRAWN - HA	REVISIONS -	
PLOT SCALE = 0.16666667"/in.	CHECKED - MMA	REVISED -
PLOT DATE = 4/23/2025	DATE - 4/25/2025	REVISED -

**STATE OF ILLINOIS
DEPARTMENT OF TRANSPORTATION**

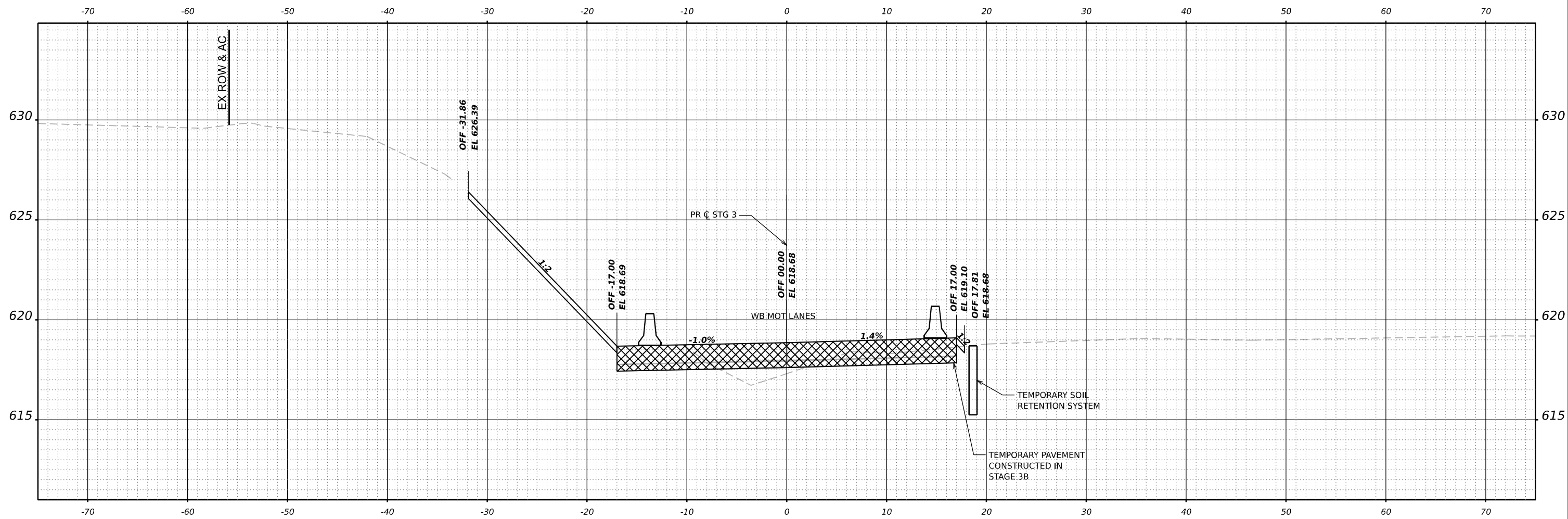
**TEMPORARY PAVEMENT CROSS SECTIONS
STAGE 4**

SCALE: HORIZ: 1"=10'
VERT: 1"=5'

SHEET 10 OF 27 SHEETS STA. TO STA.

F.A.I. RTE.	SECTION	COUNTY	TOTAL SHEETS	SHEET NO.
80	FAI 80 21 INTERCHANGE	WILL	1209	242
CONTRACT NO. 62R22				
ILLINOIS FED. AID PROJECT				

MODEL: MOT STG 3 Ramp D - 14+50.00 (Sheet)
 FILE NAME: p:\transys\temp\pbl\c\transys\comp\pbl\hosted\Documents\Projects_2018\C40140118002703\WSP\CAD\62R22\INT_4\Center\Sheet\C40140118002703-22-ah-temp\pbl\XSC\stage4



CL STG 3 ALIGN **STA 14+50.00**



USER NAME = USCP702533	DESIGNED - SW	REVISED -
DRAWN - HA	REVISIONS -	
PLOT SCALE = 0.16666667"/in.	CHECKED - MMA	REVISED -
PLOT DATE = 4/23/2025	DATE - 4/25/2025	REVISED -

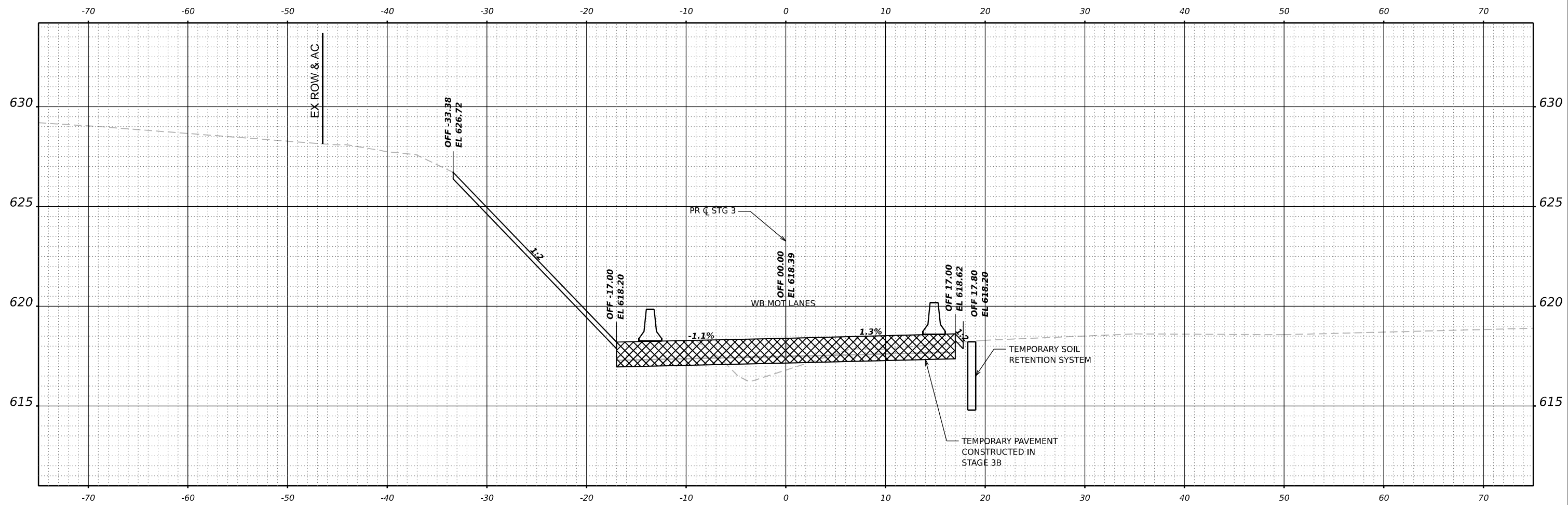
**STATE OF ILLINOIS
DEPARTMENT OF TRANSPORTATION**

**TEMPORARY PAVEMENT CROSS SECTIONS
STAGE 4**

SCALE: HORIZ: 1"=10'
VERT: 1"=5'
SHEET 11 OF 27 SHEETS STA. TO STA.

F.A.I. RTE.	SECTION	COUNTY	TOTAL SHEETS	SHEET NO.
80	FAI 80 21 INTERCHANGE	WILL	1209	243
CONTRACT NO. 62R22				
ILLINOIS		FED. AID PROJECT		

MODEL: MOT STG 3 Ramp D - 15+00.00 [Sheet]
 FILE NAME: p:\projects\transys\comp\p1\hatched\Documents\projects_2018\C401\40118002703\WSP\CAD\62R22\INT_4\Center\Sheet\Civil\62R22-ah-temp\stg3\XSC\stg3.dwg



CL STG 3 ALIGN **STA 15+00.00**



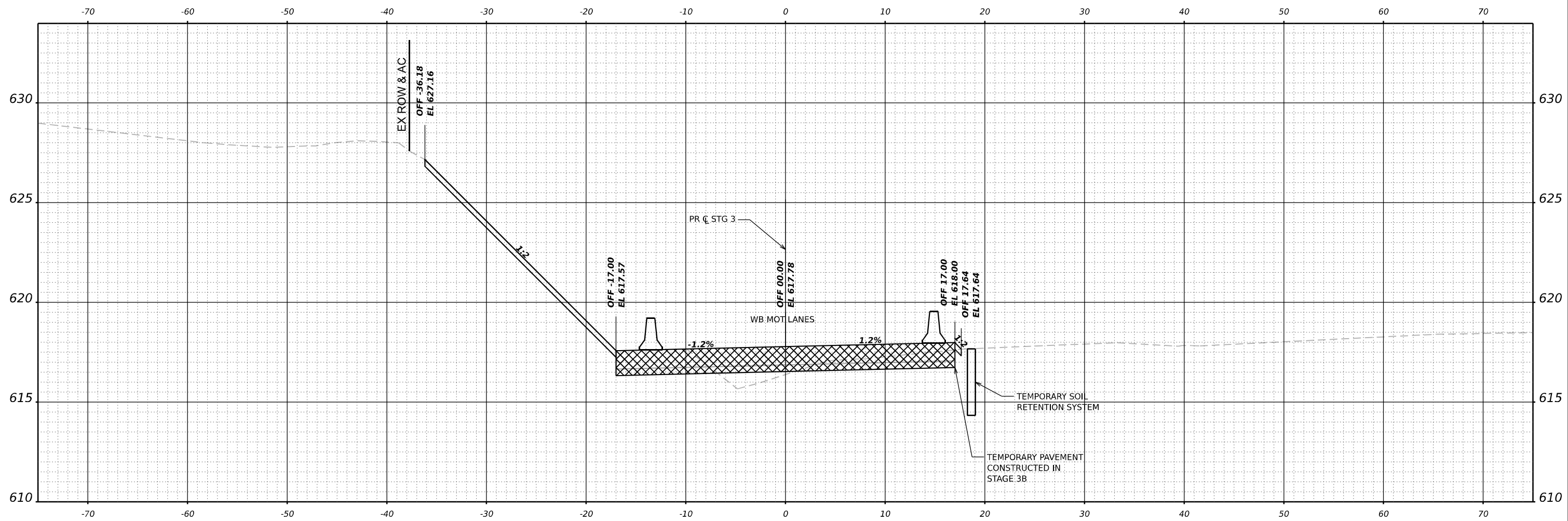
USER NAME = USCP702533	DESIGNED - SW	REVISED -
DRAWN - HA	REVISIONS -	
PLOT SCALE = 0.16666667 "/> <td>CHECKED - MMA</td> <td>REVISED -</td>	CHECKED - MMA	REVISED -
PLOT DATE = 4/23/2025	DATE - 4/25/2025	REVISED -

**STATE OF ILLINOIS
DEPARTMENT OF TRANSPORTATION**

TEMPORARY PAVEMENT CROSS SECTIONS STAGE 4	
SCALE: HORIZ: 1"=10'	SHEET 12 OF 27 SHEETS
VERT: 1"=5'	STA. TO STA.

F.A.I. RTE.	SECTION	COUNTY	TOTAL SHEETS	SHEET NO.
80	FAI 80 21 INTERCHANGE	WILL	1209	244
CONTRACT NO. 62R22				
ILLINOIS		FED. AID PROJECT		

MODEL: MOT STG 3 Ramp D - 15+50.00 [Sheet]
 FILE NAME: p:\transys\temp\p\p\transys\comp\p\p\checked\Documents\Projects_2018\C401\40118002\03\WSP\CAD\62R22\INT_4\Center\Sheet\Civil\15+50.00-stg3p4.dwg



CL STG 3 ALIGN STA 15+50.00



WSP USA INC.
 30 N. LASALLE STREET
 SUITE 4200
 CHICAGO, IL 60602
 TEL: (312) 782-8150

USER NAME = USCP702533	DESIGNED - SW	REVISED -
DRAWN - HA	REVISIONS -	
PLOT SCALE = 0.16666667 "/> <td>CHECKED - MMA</td> <td>REVISED -</td>	CHECKED - MMA	REVISED -
PLOT DATE = 4/23/2025	DATE - 4/25/2025	REVISED -

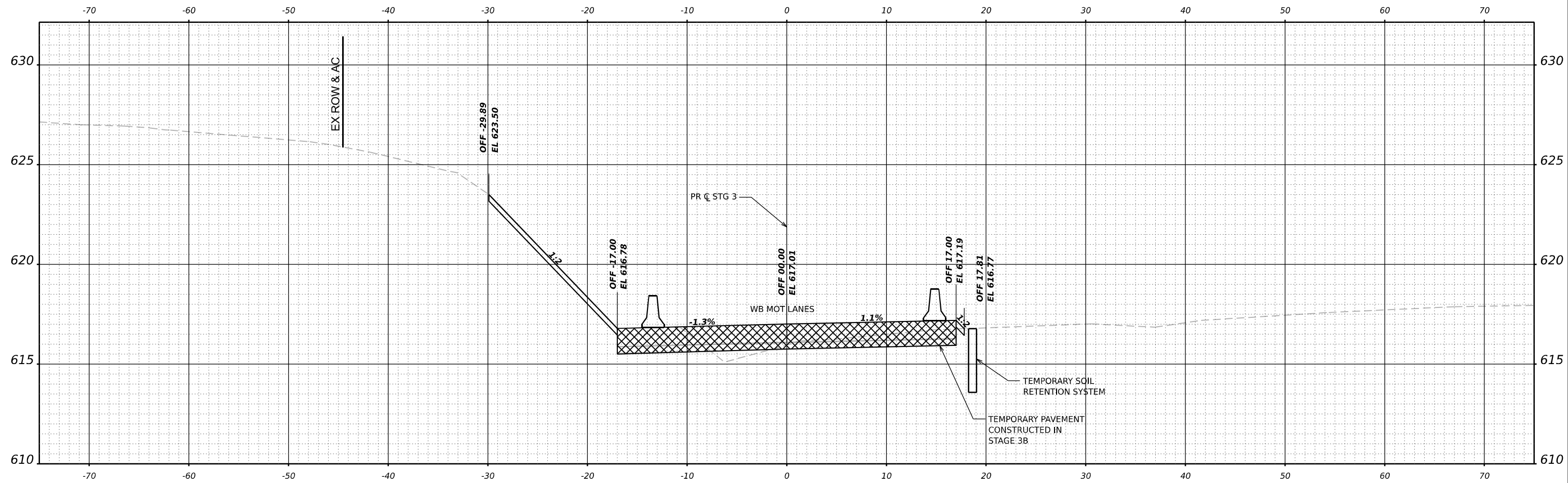
STATE OF ILLINOIS
DEPARTMENT OF TRANSPORTATION

TEMPORARY PAVEMENT CROSS SECTIONS
STAGE 4

SCALE: HORIZ: 1"=10'
 VERT: 1"=5'
 SHEET 13 OF 27 SHEETS STA. TO STA.

F.A.I. RTE.	SECTION	COUNTY	TOTAL SHEETS	SHEET NO.
80	FAI 80 21 INTERCHANGE	WILL	1209	245
CONTRACT NO. 62R22				
ILLINOIS FED. AID PROJECT				

MODEL: MOT STG 3 Ramp D - 16+00.00 [Sheet]
 FILE NAME: p:\transys\temp\pub\city\constransys\comp\p1\sheet\Documents\Projects_2018\C401\40118002\03\WSP\CAD\62R22\INT_4\Center\Sheet\Civil\02\22-ah-temp\stg3\XCstg3.dwg



CL STG 3 ALIGN **STA 16+00.00**



USER NAME = USCP702533	DESIGNED - SW	REVISED -
	DRAWN - HA	REVISED -
PLOT SCALE = 0.16666667 ' / in.	CHECKED - MMA	REVISED -
PLOT DATE = 4/23/2025	DATE - 4/25/2025	REVISED -

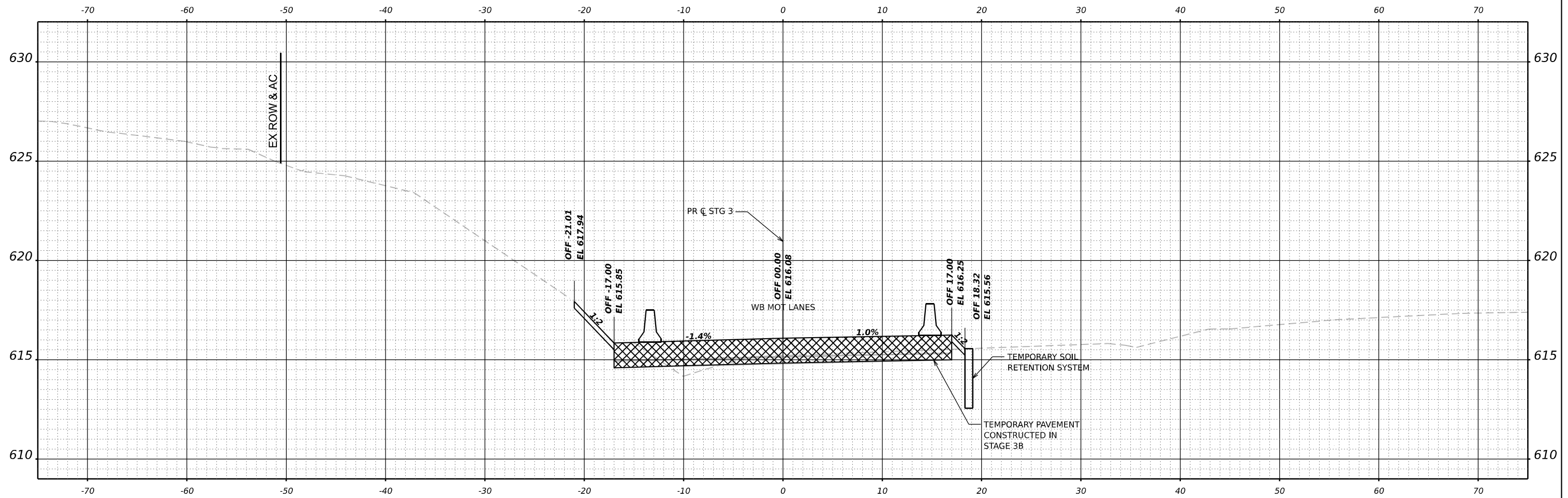
STATE OF ILLINOIS
DEPARTMENT OF TRANSPORTATION

TEMPORARY PAVEMENT CROSS SECTIONS
STAGE 4

SCALE: HORIZ: 1"=10'
 VERT: 1"=5'
 SHEET 14 OF 27 SHEETS STA. TO STA.

F.A.I. RTE.	SECTION	COUNTY	TOTAL SHEETS	SHEET NO.
80	FAI 80 21 INTERCHANGE	WILL	1209	246
CONTRACT NO. 62R22				
ILLINOIS		FED. AID PROJECT		

MODEL: MOT STG 3 Ramp D - 16+50.00 (Sheet)
FILE NAME: p:\transys\temp\p\p\1\transys\scop\p\1\hatched\Documents\Projects_2018\C401\40118002703\WSP\CAD\62R22\INT_4\Center\Sheet\Civil\62R22-ah-temp\Stage4.dwg



CL STG 3 ALIGN STA 16+50.00



WSP USA INC.
30 N. LASALLE STREET
SUITE 4200
CHICAGO, IL 60602
TEL: (312) 782-8150

USER NAME	= USCP702533	DESIGNED	- SW	REVISED	-
DRAWN	- HA	REVISIONS	-	REVISIONS	-
PLOT SCALE	= 0.16666667"/in.	CHECKED	- MMA	REVISIONS	-
PLOT DATE	= 4/23/2025	DATE	- 4/25/2025	REVISIONS	-

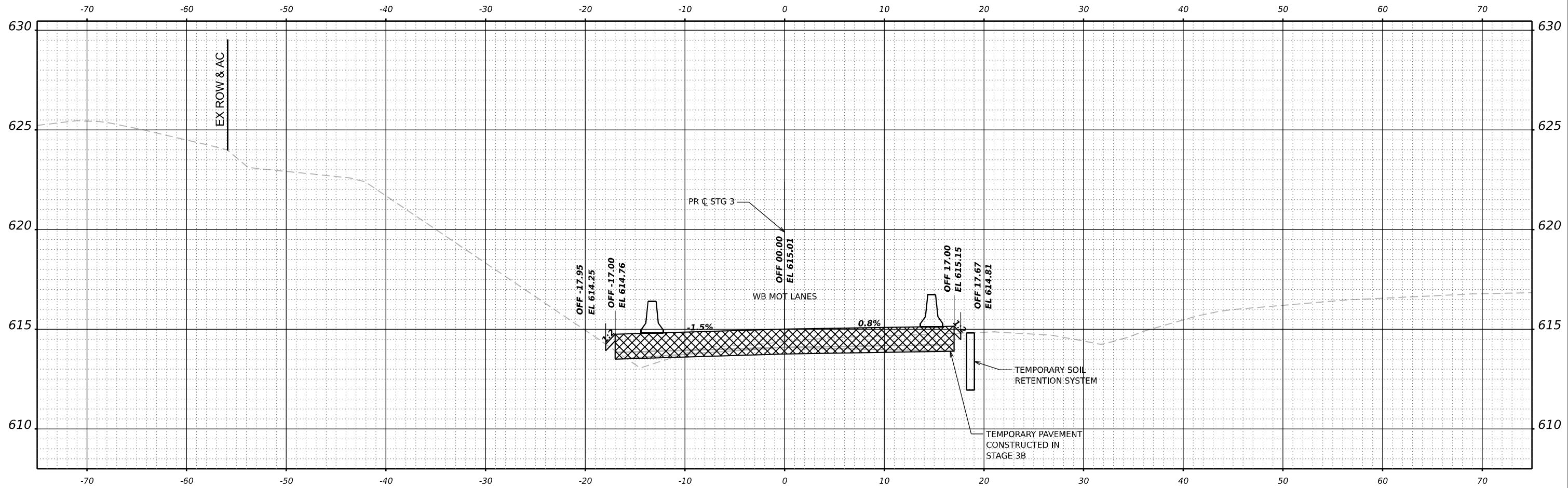
**STATE OF ILLINOIS
DEPARTMENT OF TRANSPORTATION**

**TEMPORARY PAVEMENT CROSS SECTIONS
STAGE 4**

SCALE: HORIZ: 1"=10'
VERT: 1"=5' SHEET 15 OF 27 SHEETS STA. TO STA.

F.A.I. RTE.	SECTION	COUNTY	TOTAL SHEETS	SHEET NO.
80	FAI 80 21 INTERCHANGE	WILL	1209	247
CONTRACT NO. 62R22				
ILLINOIS		FED. AID PROJECT		

MODEL: MOT STG 3 Ramp D - 17+00.00 [Sheet]
 FILE NAME: p:\projects\2025\fa8021\interchange\stage4\stage4.dwg
 PROJECT: 2025 FAI 80 21 Interchange
 DRAWN: HA
 CHECKED: MMA
 DATE: 4/25/2025



CL STG 3 ALIGN STA 17+00.00



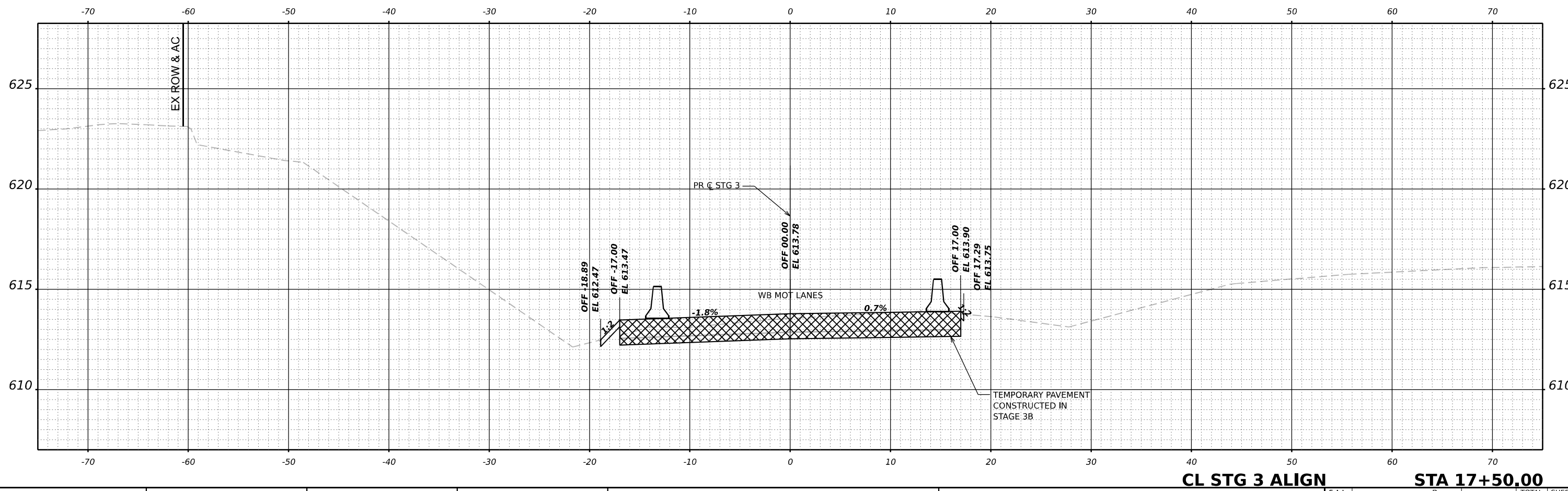
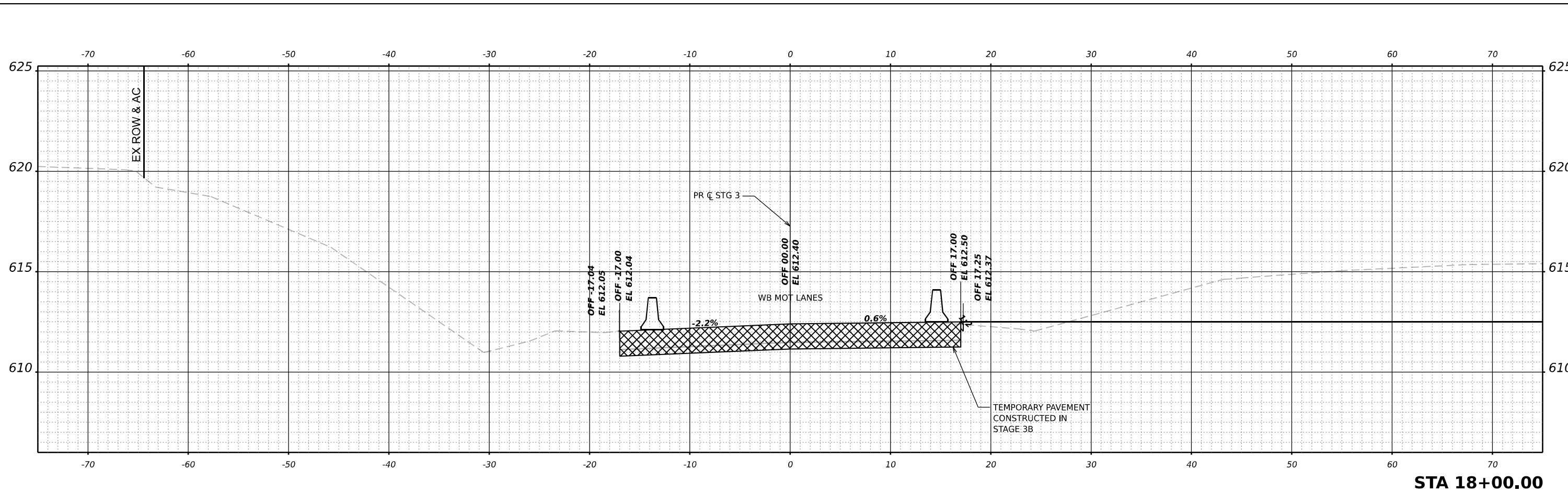
USER NAME = USCP702533	DESIGNED - SW	REVISED -
DRAWN - HA	REVISOR -	
PLOT SCALE = 0.16666667 "/> <td>CHECKED - MMA</td> <td>REVISED -</td>	CHECKED - MMA	REVISED -
PLOT DATE = 4/23/2025	DATE - 4/25/2025	REVISED -

**STATE OF ILLINOIS
DEPARTMENT OF TRANSPORTATION**

**TEMPORARY PAVEMENT CROSS SECTIONS
STAGE 4**

SCALE: HORIZ: 1"=10' SHEET 16 OF 27 SHEETS STA. TO STA.

F.A.I. RTE.	SECTION	COUNTY	TOTAL SHEETS	SHEET NO.
80	FAI 80 21 INTERCHANGE	WILL	1209	248
CONTRACT NO. 62R22				
ILLINOIS FED. AID PROJECT				



MODEL: MOT STG 3 Ramp D - 17+50.00 [Sheet]
 FILE NAME: p:\transys\temp\pbl\comtransys\comp\pbl\hatched\Documents\Projects_2018\C401140118002703-WSP\CAD\62R22-INT-4\Center\Sheet\Civil\1817522-ah-temp\fig\XScatfig4



USER NAME = USCP702533	DESIGNED - SW	REVISED -
DRAWN - HA	REVISIONS	
PLOT SCALE = 0.16666667"/in.	CHECKED - MMA	REVISED -
PLOT DATE = 4/23/2025	DATE - 4/25/2025	REVISED -

**STATE OF ILLINOIS
DEPARTMENT OF TRANSPORTATION**

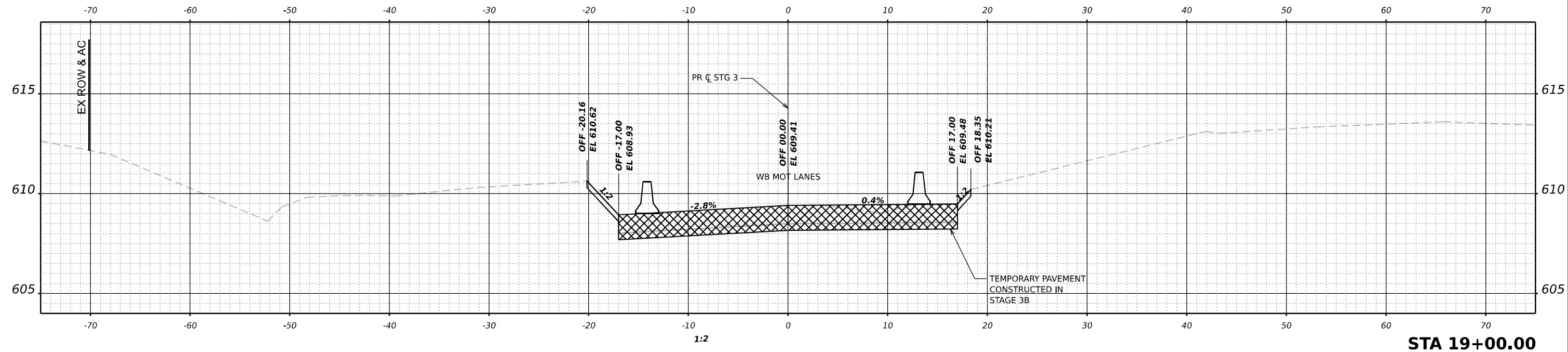
**TEMPORARY PAVEMENT CROSS SECTIONS
STAGE 4**

SCALE: HORIZ: 1"=10'
VERT: 1"=5'

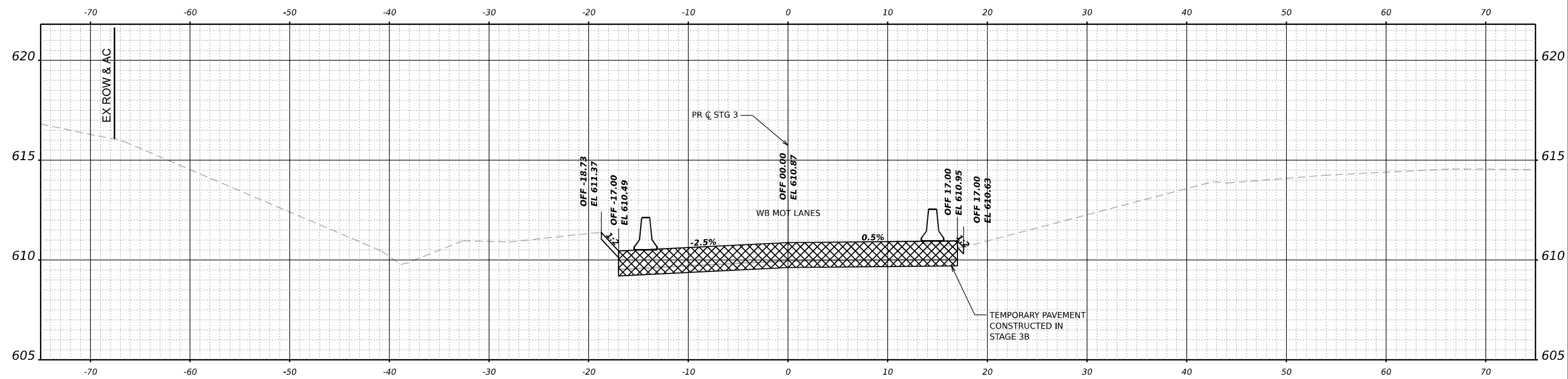
SHEET 17 OF 27 SHEETS STA. TO STA.

F.A.I. RTE. 80	SECTION P. FAI 80 21 INTERCHANGE	COUNTY WILL	TOTAL SHEETS 1209	SHEET NO. 249
CONTRACT NO. 62R22			ILLINOIS FED. AID PROJECT	

MODEL: MOT STG 3 Ramp D - 18+50.00 (Sheet)
 FILE NAME: p:\transportation\projects\2018\CH401\40118002\203\WSP\CAD\62R22-INT-4\Center\Sheet\Civil\1822-ah-std-03-25.dwg



STA 19+00.00



CL STG 3 ALIGN STA 18+50.00



WSP USA Inc.
 30 N. LA SALLE STREET
 SUITE 4200
 CHICAGO, IL 60602
 TEL (312) 782-8150

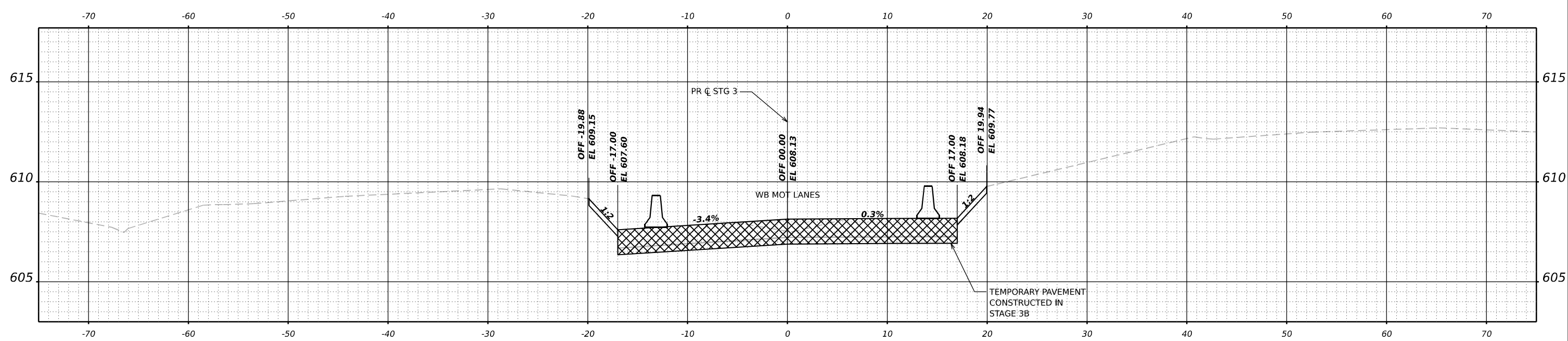
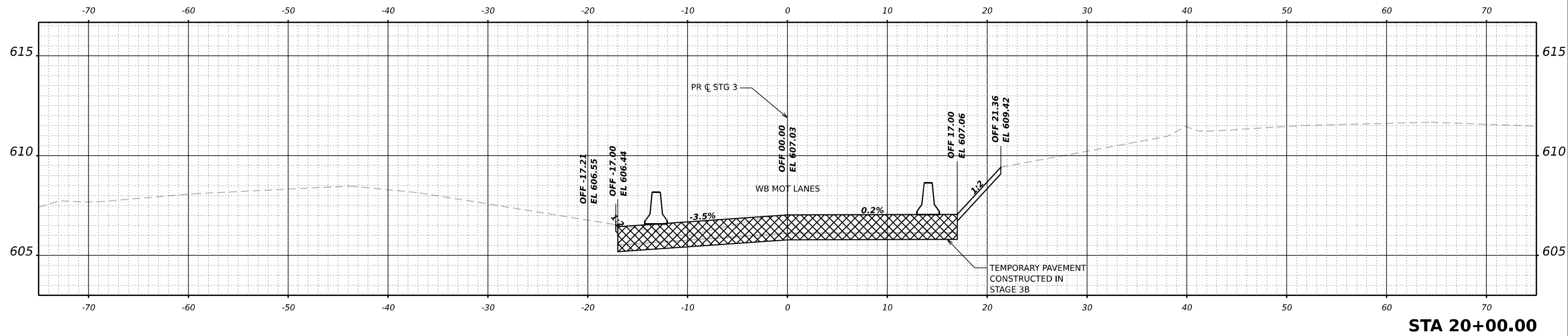
USER NAME	= USCP702533	DESIGNED - SW	REVISED -
DRAWN - HA	REVISED -	CHECKED - MMA	REVISED -
PLOT SCALE = 0.16666667 "/> <td>DATE = 4/23/2025</td> <td>DATE - 4/25/2025</td> <td>REVISED -</td>	DATE = 4/23/2025	DATE - 4/25/2025	REVISED -

**STATE OF ILLINOIS
 DEPARTMENT OF TRANSPORTATION**

TEMPORARY PAVEMENT CROSS SECTIONS STAGE 4		
SCALE: HORIZ: 1"=10'	SHEET 18 OF 27 SHEETS	TO STA.
VER: 1"=5'	STA.	

F.A.I. RTE.	SECTION	COUNTY	TOTAL SHEETS	SHEET NO.
80	FAI 80 21 INTERCHANGE	WILL	1209	250
CONTRACT NO. 62R22				
ILLINOIS FED. AID PROJECT				

MODEL: MOT STG 3 Ramp D - 19+50.00 [Sheet]
 FILE NAME: p:\transys\temp\p\transys\comp\p\h\h\h\Documents\Projects_2018\C40140118002703\WSP\CAD\62R22-INT-4\Center\Sheet\Civil\1922-ah-temp\stg3\XScat.stg4



CL STG 3 ALIGN **STA 19+50.00**



USER NAME = USCP702533
 DESIGNED - SW
 DRAWN - HA
 CHECKED - MMA
 DATE - 4/25/2025
 PLOT SCALE = 0.16666667 "/>

REVISED -
 REVISED -
 REVISED -
 REVISED -

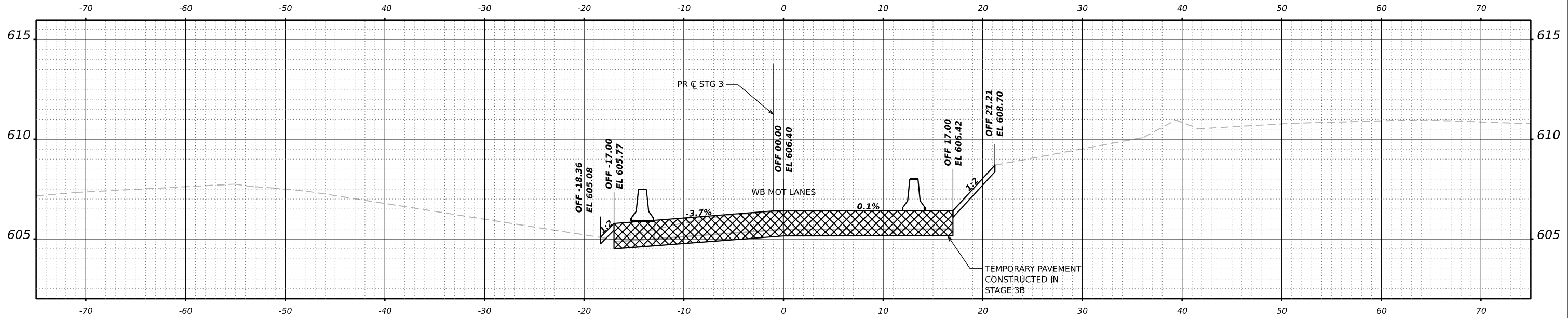
**STATE OF ILLINOIS
DEPARTMENT OF TRANSPORTATION**

**TEMPORARY PAVEMENT CROSS SECTIONS
STAGE 4**

SCALE: HORIZ: 1"=10'
 VERT: 1"=5'
 SHEET 19 OF 27 SHEETS STA. TO STA.

F.A.I. RTE.	SECTION	COUNTY	TOTAL SHEETS	SHEET NO.
80	FAI 80 21 INTERCHANGE	WILL	1209	251
CONTRACT NO. 62R22				
ILLINOIS FED. AID PROJECT				

MODEL: MOT STG 3 Ramp D - 20+33.00 (Sheet)
 FILE NAME: p:\transys\temp\p\transys\comp\p\h\sheet\Documents\Projects_2018\C40140118002703-WSP\CAD\62R22-INT-4\Center\Sheet\Civil\02R22-ah-temp\stg3\Stage4



CL STG 3 ALIGN STA 20+33.00

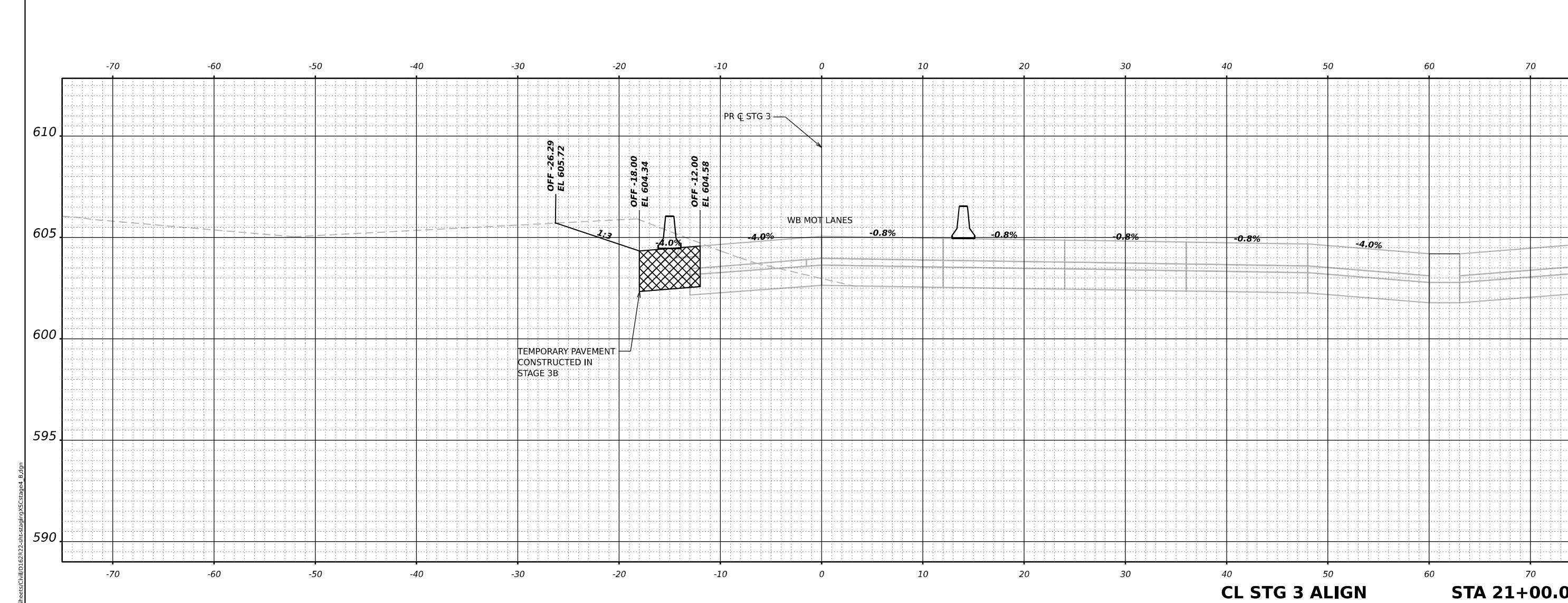


USER NAME = USCP702533	DESIGNED - SW	REVISED -
DRAWN - HA	REVISIED -	
PLOT SCALE = 0.16666667 "/> <td>CHECKED - MMA</td> <td>REVISED -</td>	CHECKED - MMA	REVISED -
PLOT DATE = 4/23/2025	DATE - 4/25/2025	REVISED -

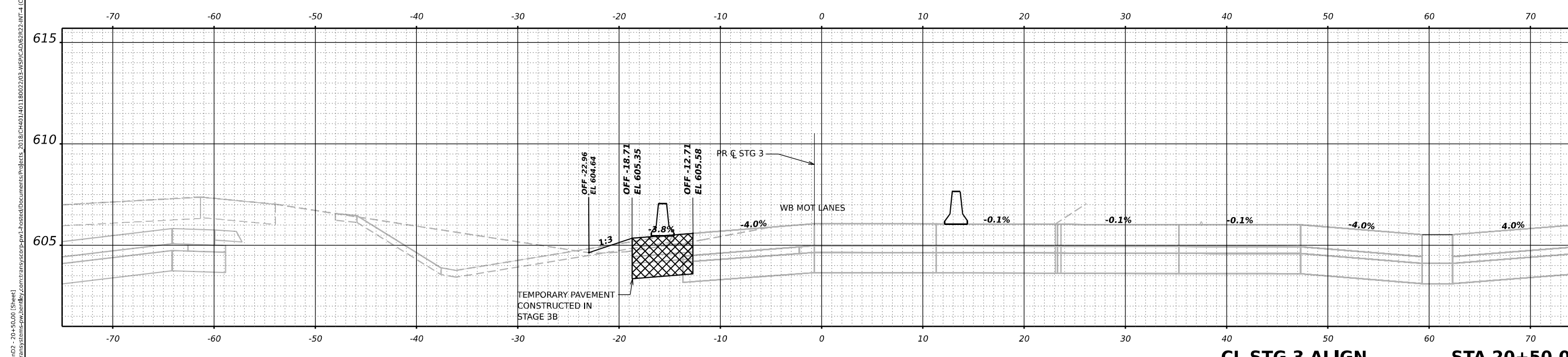
**STATE OF ILLINOIS
DEPARTMENT OF TRANSPORTATION**

TEMPORARY PAVEMENT CROSS SECTIONS STAGE 4	
SCALE: HORIZ: 1"=10' VERT: 1"=5'	SHEET 20 OF 27 SHEETS STA. TO STA.

F.A.I. RTE.	SECTION	COUNTY	TOTAL SHEETS	SHEET NO.
80	FAI 80 21 INTERCHANGE	WILL	1209	252
CONTRACT NO. 62R22				
ILLINOIS FED. AID PROJECT				



CL STG 3 ALIGN STA 21+00.00



CL STG 3 ALIGN STA 20+50.00



USER NAME = USCP702533	DESIGNED - SW	REVISED -
DESIGNED - HA	REVISED -	
PLOT SCALE = 0.16666667 "/> in.	CHECKED - MMA	REVISED -
PLOT DATE = 4/23/2025	DATE - 4/25/2025	REVISED -

**STATE OF ILLINOIS
DEPARTMENT OF TRANSPORTATION**

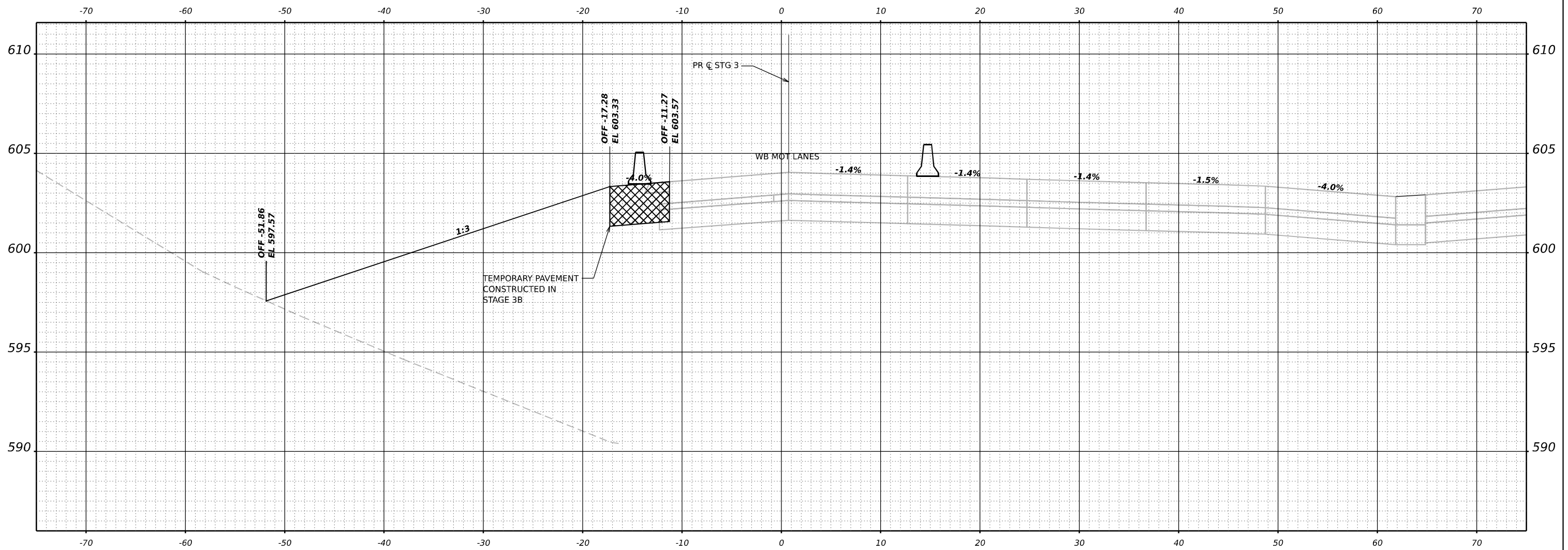
**TEMPORARY PAVEMENT CROSS SECTIONS
STAGE 4**

F.A.I. RTE.	SECTION	COUNTY	TOTAL SHEETS	SHEET NO.
80	FAI 80 21 INTERCHANGE	WILL	1209	253
CONTRACT NO. 62R22				
		ILLINOIS FED. AID PROJECT		

SCALE: HORIZ: 1"=10' VERT: 1"=5' SHEET 21 OF 27 SHEETS STA. TO STA.

MODEL: \\mim_ill\gld2-204-50.00 (Sheet) FILE NAME: p:\transystem\pdm\by.com\transys\comp\p\h\h\h\Documents\Projects_2018\C40140118002703\WSP\CAD\62R22\INT_4\Center\Sheet\Civil\0212122-ah-temp\XStage4_B.dgn

MODEL: \\mms\lign02-21+50.00 (Sheet)
 FILE NAME: p:\transys\temp\pub\transys\comp\pub\hatched\Documents\Projects_2018\C401\40118002\703\WSP\CAD\62R22\INT_4\Center\Sheet\Civil\02R22-ah-temp\stage4_B.dgn



CL STG 3 ALIGN **STA 21+50.00**



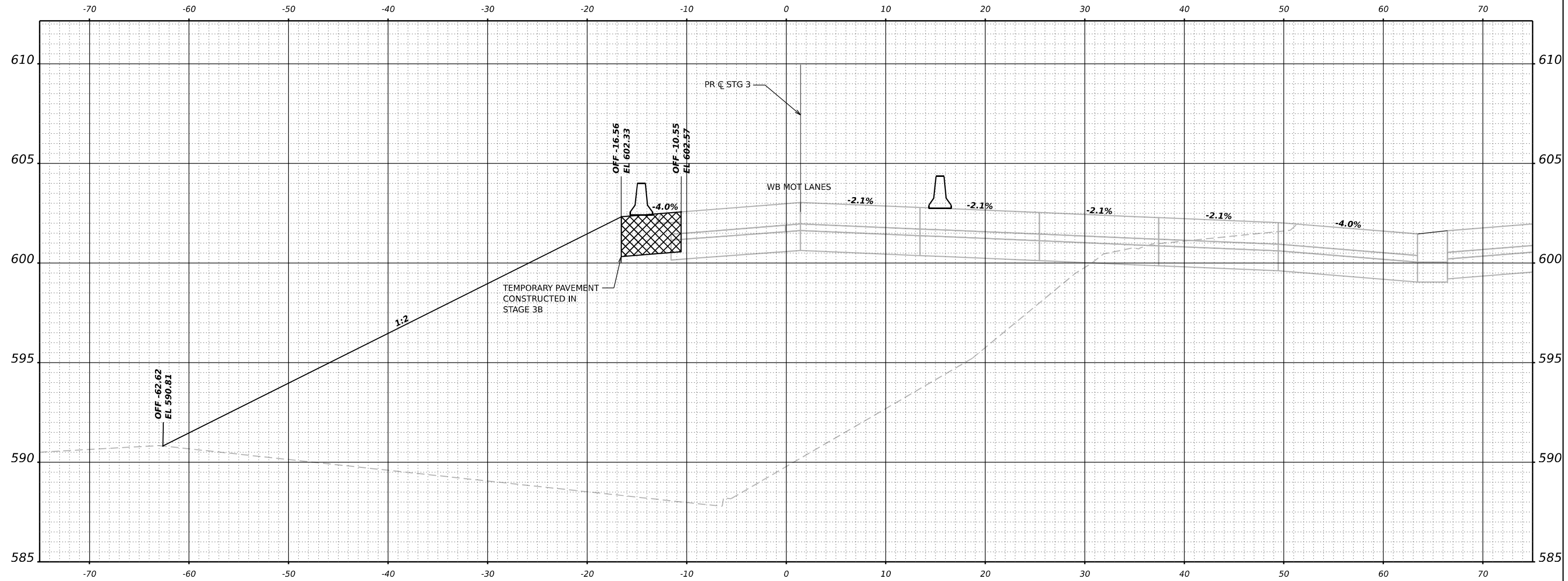
USER NAME = USCP702533	DESIGNED - SW	REVISED -
PLOT SCALE = 0.16666667 "/> in.	DRAWN - HA	REVISED -
PLOT DATE = 4/23/2025	CHECKED - MMA	REVISED -
	DATE - 4/25/2025	REVISED -

**STATE OF ILLINOIS
DEPARTMENT OF TRANSPORTATION**

TEMPORARY PAVEMENT CROSS SECTIONS STAGE 4	
SCALE: HORIZ: 1"=10' VERT: 1"=5'	SHEET 22 OF 27 SHEETS STA. TO STA.

F.A.I. RTE.	SECTION	COUNTY	TOTAL SHEETS	SHEET NO.
80	FAI 80 21 INTERCHANGE	WILL	1209	254
CONTRACT NO. 62R22				
ILLINOIS FED. AID PROJECT				

MODEL: \\mms\lign02-224\00.00 (Sheet)
 FILE NAME: p:\transys\temp\ppl\hatched\Documents\Projects_2018\C401\40118002203\WSP\CAD\62R22-INT-4 (Center)\Streets\CL\11D12R22-ah-stag3\XSection4_B.dgn



CL STG 3 ALIGN STA 22+00.00



WSP USA INC.
 30 N. LASALLE STREET
 SUITE 4200
 CHICAGO, IL 60602
 TEL: (312) 782-8150

USER NAME = USCP702533	DESIGNED - SW	REVISED -
DRAWN - HA	REVISOR -	
PLOT SCALE = 0.16666667 "/> <td>CHECKED - MMA</td> <td>REVISOR -</td>	CHECKED - MMA	REVISOR -
PLOT DATE = 4/23/2025	DATE - 4/25/2025	REVISOR -

**STATE OF ILLINOIS
DEPARTMENT OF TRANSPORTATION**

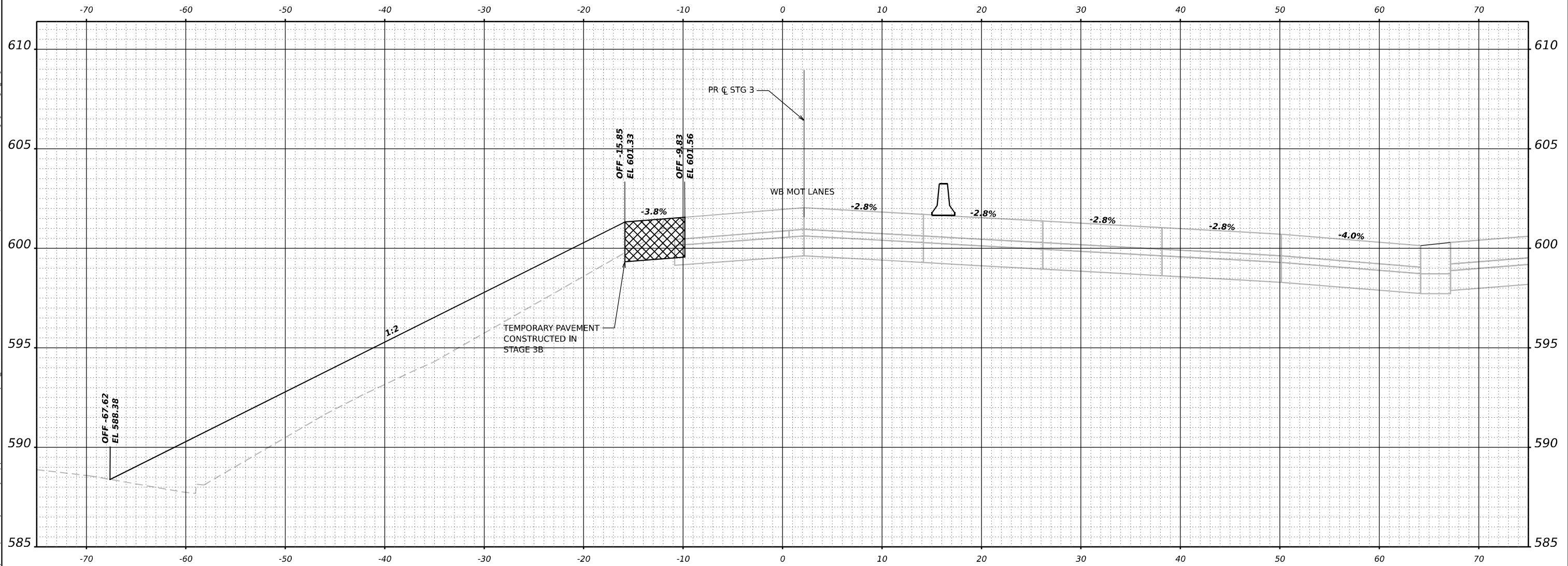
**TEMPORARY PAVEMENT CROSS SECTIONS
STAGE 4**

SCALE: HORIZ: 1"=10'
VERT: 1"=5'

SHEET 23 OF 27 SHEETS STA. TO STA.

F.A.I. RTE.	SECTION	COUNTY	TOTAL SHEETS	SHEET NO.
80	FAI 80 21 INTERCHANGE	WILL	1209	255
CONTRACT NO. 62R22				
ILLINOIS FED. AID PROJECT				

MODEL: hnm_mplg102 - 22+50.00 (Sheet)
 FILE NAME: p:\transys\temp\p\transys\comp\p\hatched\Documents\projects_2018\C401\401180022\03\WSP\CAD\62R22\INT_4\Center\Sheet\Civil\10222-ah-stag4\XSCstage4_B.dgn



CL STG 3 ALIGN STA 22+50.00



USER NAME = USCP702533
 PLOT SCALE = 0.16666667 "/> in.
 PLOT DATE = 4/23/2025

DESIGNED - SW
 DRAWN - HA
 CHECKED - MMA
 DATE - 4/25/2025

REVISED -
 REVISED -
 REVISED -
 REVISED -

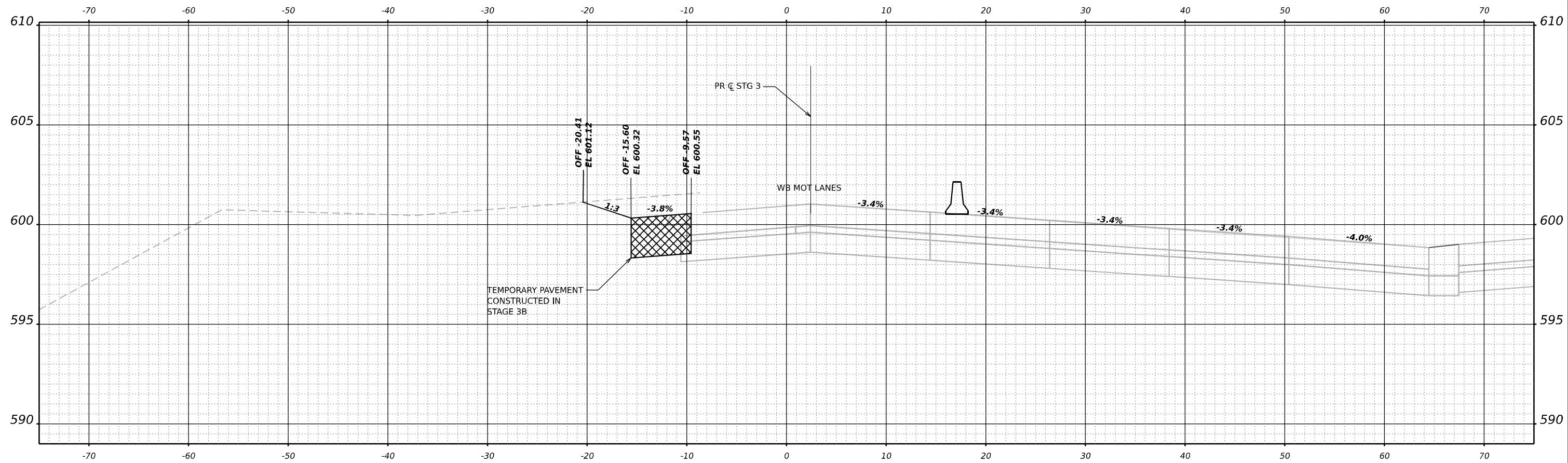
**STATE OF ILLINOIS
 DEPARTMENT OF TRANSPORTATION**

**TEMPORARY PAVEMENT CROSS SECTIONS
 STAGE 4**

SCALE: HORIZ: 1"=10' SHEET 24 OF 27 SHEETS STA. TO STA.
 VERT: 1"=5'

F.A.I. RTE.	SECTION	COUNTY	TOTAL SHEETS	SHEET NO.
80	FAI 80 21 INTERCHANGE	WILL	1209	256
CONTRACT NO. 62R22				
ILLINOIS FED. AID PROJECT				

MODEL: \\mms\jlig\02-23-00.00 (Sheet)
 FILE NAME: p:\transys\temp\p\transys\comp\p\hosted\Documents\Projects_2018\C401140118002203\WSP\CAD\62R22-INT-4\Center\Sheet\Civil\0222-ah-std\stage4_B.dgn



CL STG 3 ALIGN **STA 23+00.00**



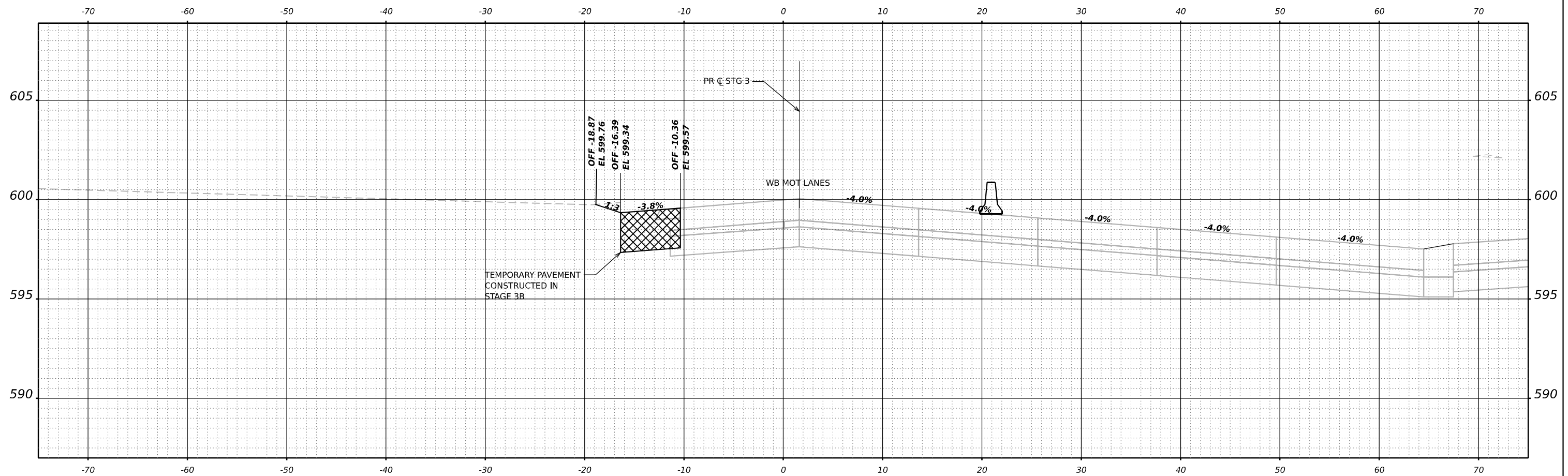
USER NAME = USCP702533	DESIGNED - SW	REVISED -
DRAWN - HA	REVISÉD -	
PLOT SCALE = 0.16666667 "/> in.	CHECKED - MMA	REVISED -
PLOT DATE = 4/23/2025	DATE - 4/25/2025	REVISED -

**STATE OF ILLINOIS
DEPARTMENT OF TRANSPORTATION**

TEMPORARY PAVEMENT CROSS SECTIONS STAGE 4	
SCALE: HORIZ: 1"=10' VERT: 1"=5'	SHEET 25 OF 27 SHEETS STA. TO STA.

F.A.I. RTE.	SECTION	COUNTY	TOTAL SHEETS	SHEET NO.
80	FAI 80 21 INTERCHANGE	WILL	1209	257
CONTRACT NO. 62R22				
ILLINOIS FED. AID PROJECT				

MODEL: \\mim_jlg\j02-23-50.00 (Sheet)
 FILE NAME: p:\transys\temp\p\transys\comp\p1\hosed\Documents\Projects_2018\CH401140118002703-MSY\CAD\62R22-INT-4\Center\Sheet\Civil\02R22-ah-stg3\XStage4_B.dgn



CL STG 3 ALIGN STA 23+50.00



USER NAME = USCP702533
 PLOT SCALE = 0.16666667"/in.
 PLOT DATE = 4/23/2025

DESIGNED - SW	REVISED -
DRAWN - HA	REVISED -
CHECKED - MMA	REVISED -
DATE - 4/25/2025	REVISED -

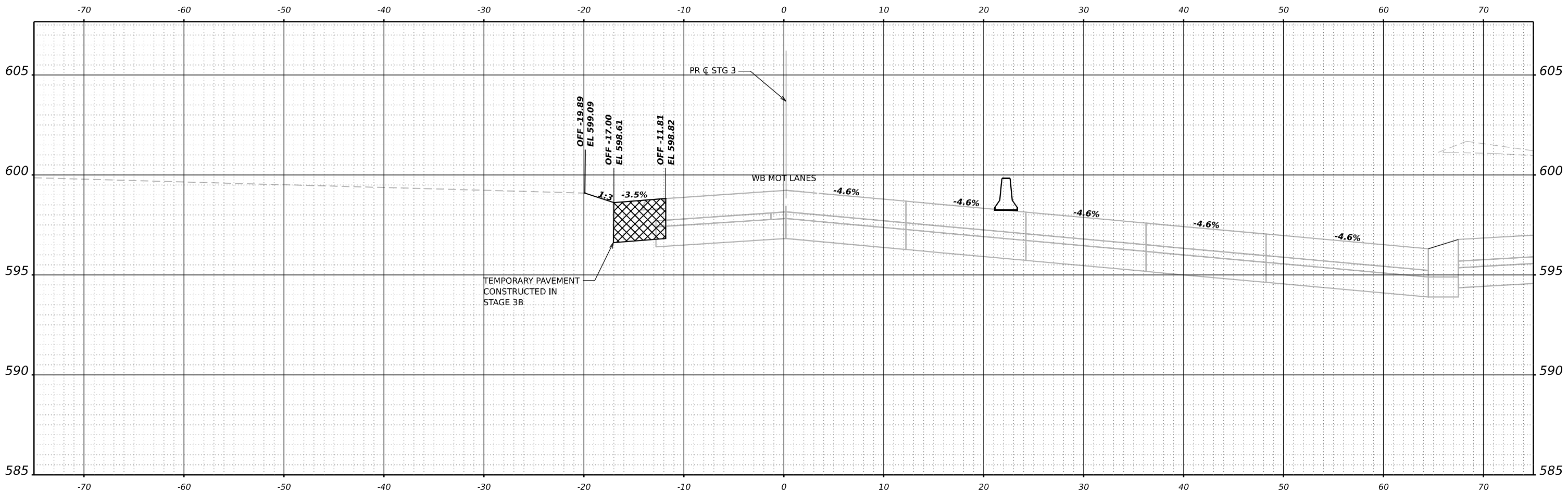
**STATE OF ILLINOIS
DEPARTMENT OF TRANSPORTATION**

**TEMPORARY PAVEMENT CROSS SECTIONS
STAGE 4**

SCALE: HORIZ: 1"=10'
 VERT: 1"=5'
 SHEET 26 OF 27 SHEETS STA. TO STA.

F.A.I. RTE.	SECTION	COUNTY	TOTAL SHEETS	SHEET NO.
80	FAI 80 21 INTERCHANGE	WILL	1209	258
CONTRACT NO. 62R22				
ILLINOIS FED. AID PROJECT				

MODEL: \\nrc_illinois-23+91.38 (Sheet)
 FILE NAME: p:\transystem\p\county\comtrans\scpp\h\h\h\Documents\Projects_2018\CH4011401180022\03-WSP\CAD\62R22-INT-4 (Center)\Sheet\Civil\ID1822-ah-stg4\XScatwg4_B.dgn



CL STG 3 ALIGN **STA 23+91.38**



WSP USA INC.
 30 N. LASALLE STREET
 SUITE 4200
 CHICAGO, IL 60602
 TEL: (312) 782-8150

USER NAME = USC702533	DESIGNED - SW	REVISED -
DRAWN - HA	REVISOR -	
PLOT SCALE = 0.16666667"/in.	CHECKED - MMA	REVISED -
PLOT DATE = 4/23/2025	DATE - 4/25/2025	REVISED -

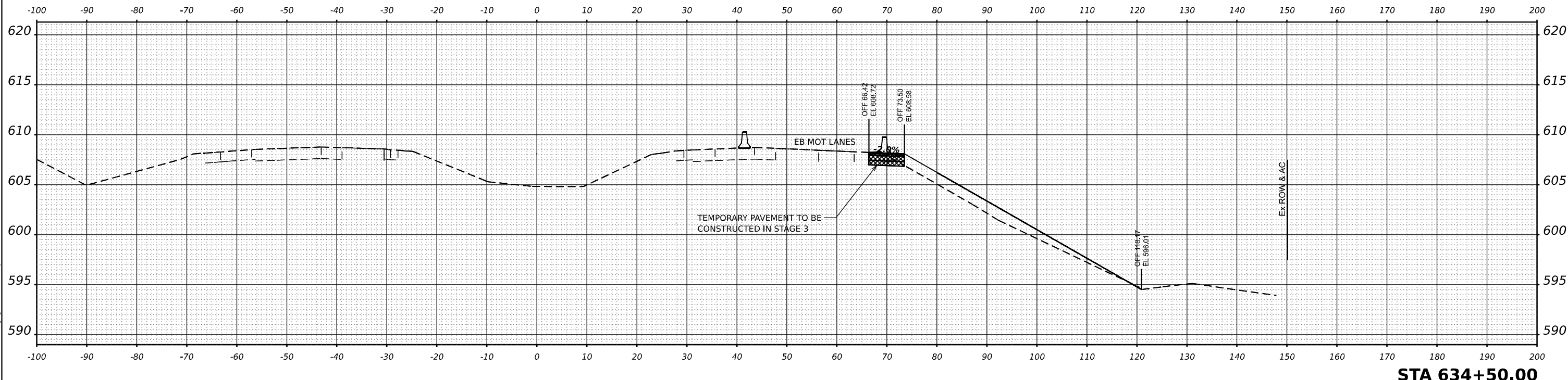
STATE OF ILLINOIS
DEPARTMENT OF TRANSPORTATION

TEMPORARY PAVEMENT CROSS SECTIONS
STAGE 4

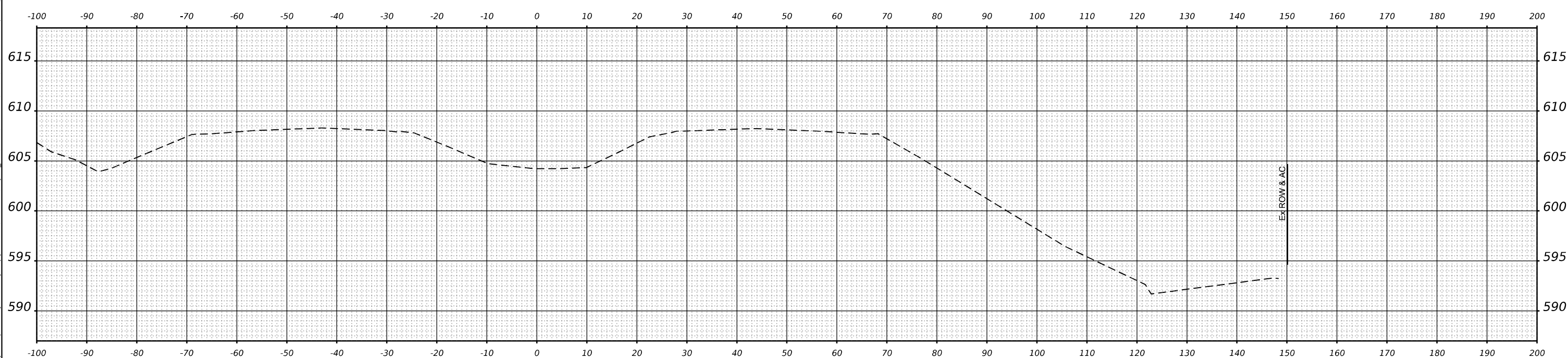
SCALE: HORIZ: 1"=10'
 VERT: 1"=5'
 SHEET 27 OF 27 SHEETS STA. TO STA.

F.A.I. RTE. 80	SECTION FAI 80 21 INTERCHANGE	COUNTY WILL	TOTAL SHEETS 1209	SHEET NO. 259
			CONTRACT NO. 62R22	
ILLINOIS FED. AID PROJECT				

MODEL: P:\60-NORTH-7-634-00.00 (Sheet)
 FILE NAME: P:\60-NORTH-7-634-00.00\Drawings\Construction\Temp\TempPMT



STA 634+50.00



STA 634+00.00



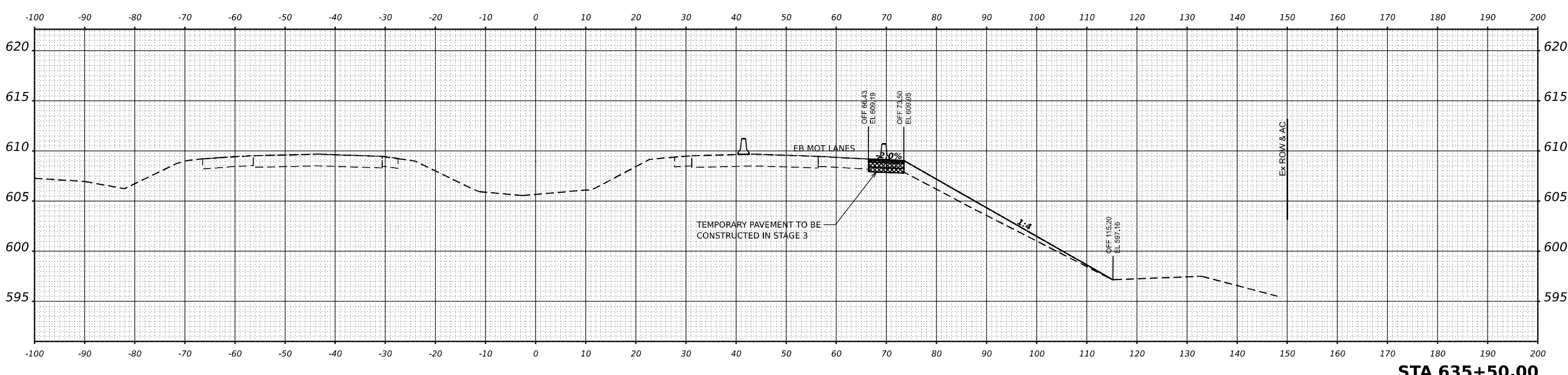
USER NAME = USCP702533	DESIGNED - SW	REVISED -
DRAWN - HA	REVISIONS -	
PLOT SCALE = 0.16666667' / in.	CHECKED - MMA	REVISED -
PLOT DATE = 4/23/2025	DATE - 4/25/2025	REVISED -

STATE OF ILLINOIS
DEPARTMENT OF TRANSPORTATION

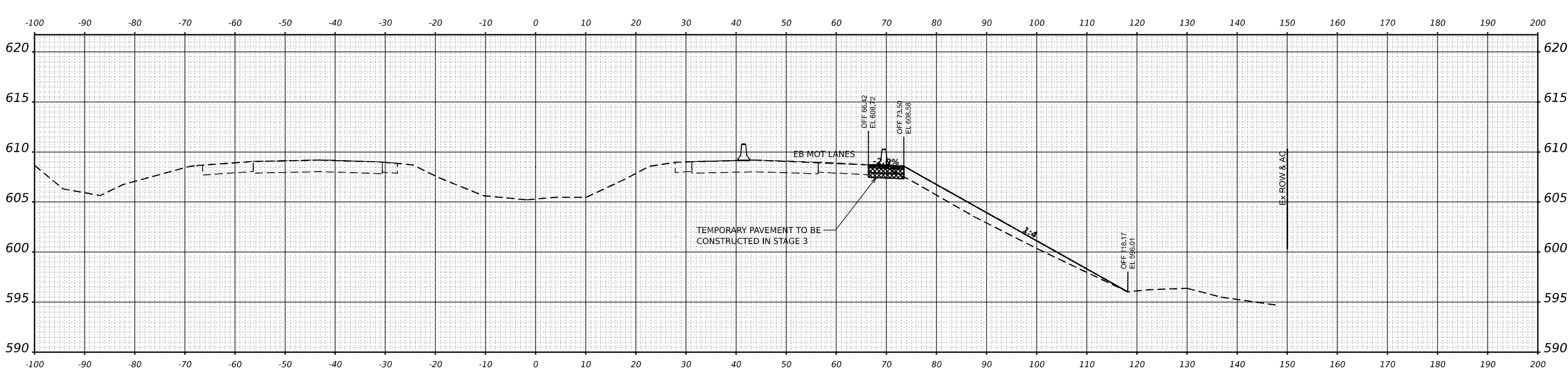
TEMPORARY PAVEMENT CROSS SECTIONS
STAGE 4
 SCALE: HORIZ: 1"=10' VERT: 1"=5'
 SHEET 1 OF 15 SHEETS STA. TO STA.

F.A.I. RTE.	SECTION	COUNTY	TOTAL SHEETS	SHEET NO.
80	FAI 80 21 INTERCHANGE	WILL	1209	260
CONTRACT NO. 62R22			ILLINOIS FED. AID PROJECT	

MODEL: P:\60-NORTH-7-635+00.00 [Sheet]
 FILE NAME: P:\60-NORTH-7-635+00.00\Drawings\Projects\2018\CAD\01\80022\03\WSP\CAD\62R22-INT-4 [Center] Sheets\Civil\02\22-ah-temp\XSC-STG3BTempPWT



STA 635+50.00



STA 635+00.00



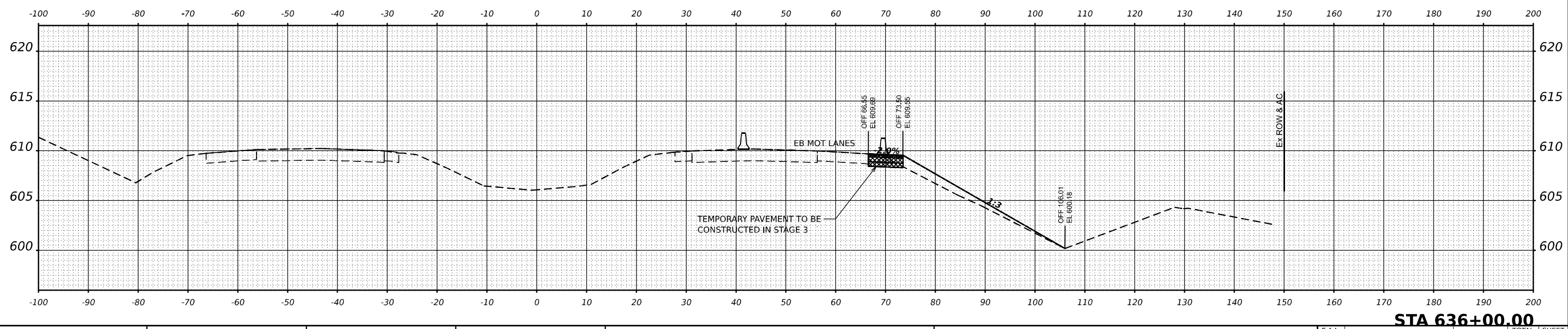
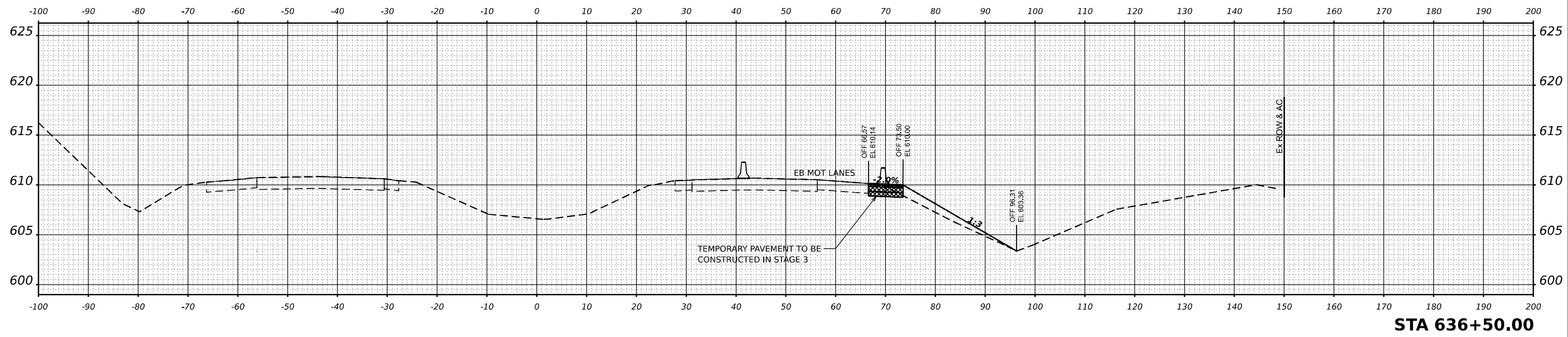
USER NAME = USCP702533	DESIGNED - SW	REVISED -
PLOT SCALE = 0.16666667"/in.	DRAWN - HA	REVISED -
PLOT DATE = 4/23/2025	CHECKED - MMA	REVISED -
	DATE - 4/25/2025	REVISED -

STATE OF ILLINOIS
DEPARTMENT OF TRANSPORTATION

TEMPORARY PAVEMENT CROSS SECTIONS
STAGE 4
 SCALE: HORIZ: 1"=10' VERT: 1"=5'
 SHEET 2 OF 15 SHEETS STA. TO STA.

F.A.I. RTE.	SECTION	COUNTY	TOTAL SHEETS	SHEET NO.
80	FAI 80 21 INTERCHANGE	WILL	1209	261
CONTRACT NO. 62R22			ILLINOIS FED. AID PROJECT	

MODEL: P:\60-NORTH-7-636-00.00 [Sheet]
 FILE NAME: P:\60-NORTH-7-636-00.00\Drawings\Construction\Temp\TempPavm\TempPavm.dwg
 PROJECT: I-80/21 Interchange - Temporary Pavement
 DATE: 4/23/2025



USER NAME = USCP702533	DESIGNED - SW	REVISED -
	DRAWN - HA	REVISED -
PLOT SCALE = 0.16666667"/in.	CHECKED - MMA	REVISED -
PLOT DATE = 4/23/2025	DATE - 4/25/2025	REVISED -

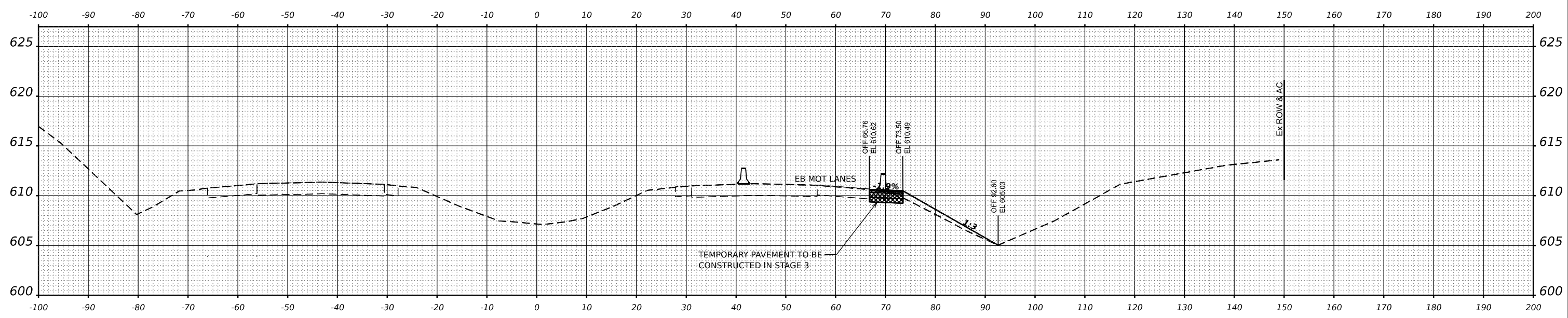
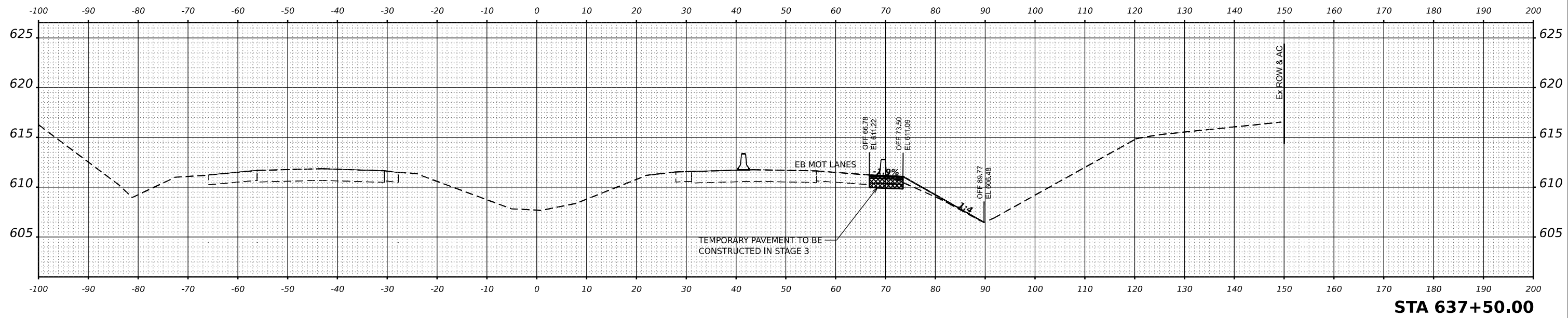
STATE OF ILLINOIS
DEPARTMENT OF TRANSPORTATION

TEMPORARY PAVEMENT CROSS SECTIONS
STAGE 4

SCALE: HORIZ: 1"=10'
 VERT: 1"=5'
 SHEET 3 OF 15 SHEETS STA. TO STA.

F.A.I. RTE.	SECTION	COUNTY	TOTAL SHEETS	SHEET NO.
80	FAI 80 21 INTERCHANGE	WILL	1209	262
CONTRACT NO. 62R22				
ILLINOIS FED. AID PROJECT				

MODEL: P:\60-NORTH-7-637+00.00 [Sheet]
 FILE NAME: P:\60-NORTH-7-637+00.00\Drawings\Projects\2018\C401\40118002\03\WSP\CAD\62R22-INT-4\Center\Sheet\C40118002\03\WSP\CAD\62R22-INT-4.dwg



STA 637+00.00



WSP USA Inc.
 30 N. LASALLE STREET
 SUITE 4200
 CHICAGO, IL 60602
 TEL: (312) 782-8150

USER NAME = USCP702533	DESIGNED - SW	REVISED -
	DRAWN - HA	REVISED -
PLOT SCALE = 0.16666667"/in.	CHECKED - MMA	REVISED -
PLOT DATE = 4/23/2025	DATE - 4/25/2025	REVISED -

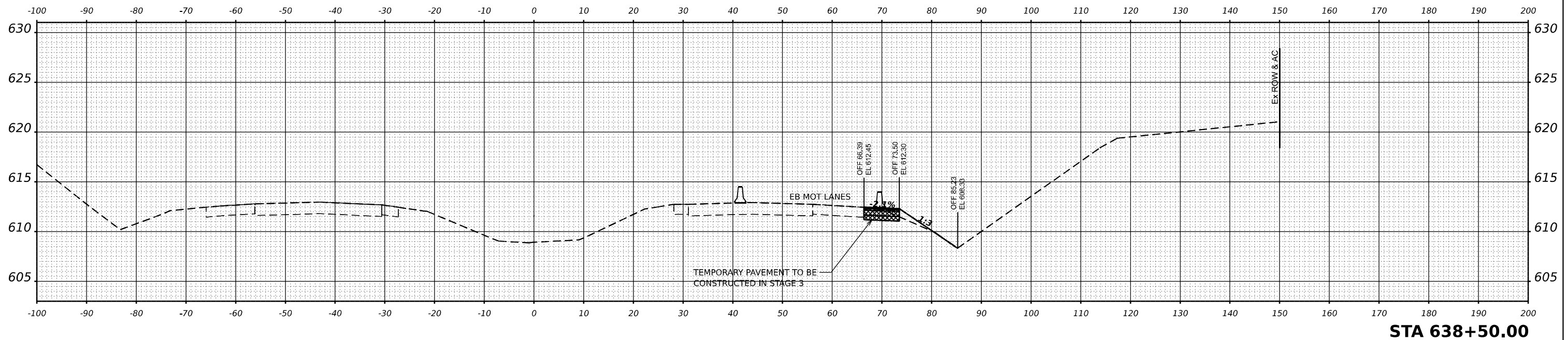
STATE OF ILLINOIS
DEPARTMENT OF TRANSPORTATION

TEMPORARY PAVEMENT CROSS SECTIONS
STAGE 4

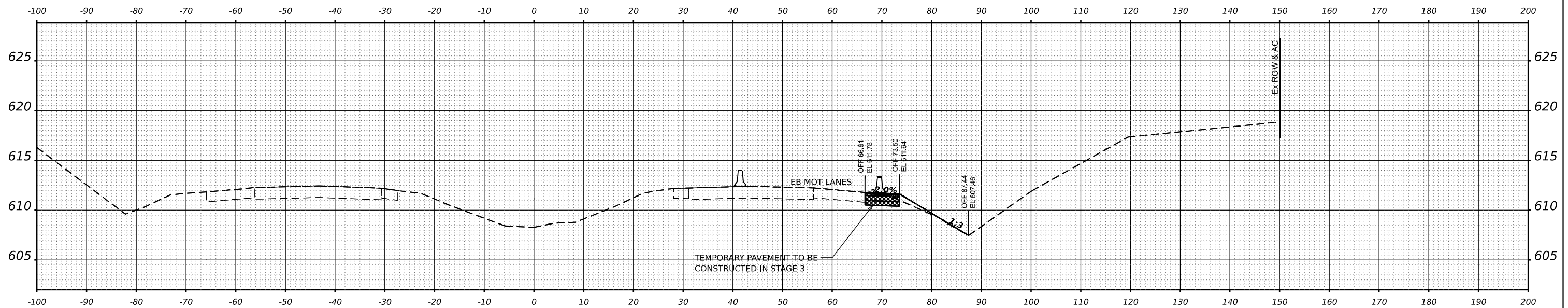
SCALE: HORIZ: 1"=10'
 VERT: 1"=5'
 SHEET 4 OF 15 SHEETS STA. TO STA.

F.A.I. RTE.	SECTION	COUNTY	TOTAL SHEETS	SHEET NO.
80	FAI 80 21 INTERCHANGE	WILL	1209	263
CONTRACT NO. 62R22				
ILLINOIS FED. AID PROJECT				

MODEL: P:\60-NORTH-7-638+00.00 (Sheet)
 FILE NAME: P:\60-NORTH-7-638+00.00\Drawings\Construction\Temp\TempPMT STA 638+00.00.dwg
 PROJECT: I-55/US-52 Interchange
 CONTRACT: 62R22



STA 638+50.00



STA 638+00.00



USER NAME = USCP702533	DESIGNED - SW	REVISED -
PLOT SCALE = 0.16666667"/in.	DRAWN - HA	REVISED -
PLOT DATE = 4/23/2025	CHECKED - MMA	REVISED -
	DATE - 4/25/2025	REVISED -

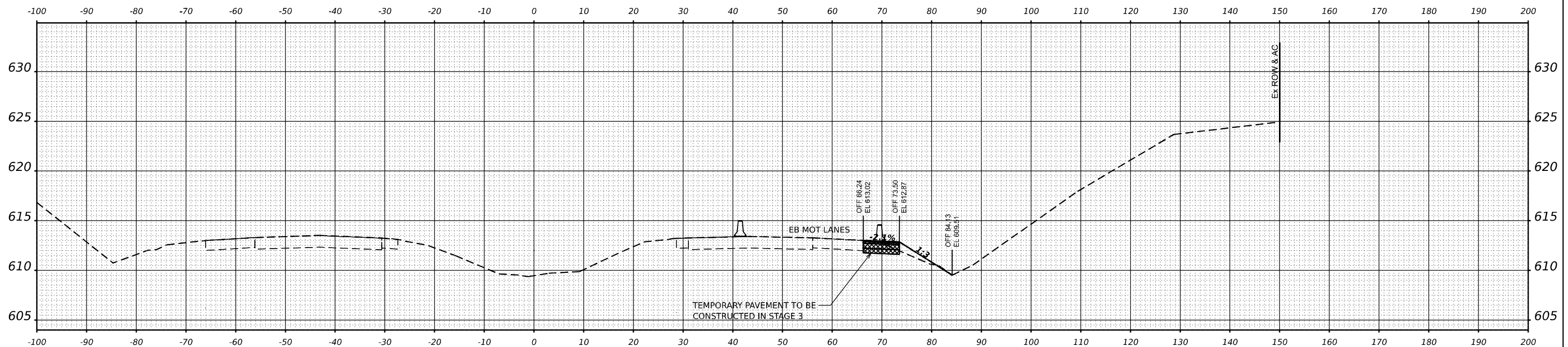
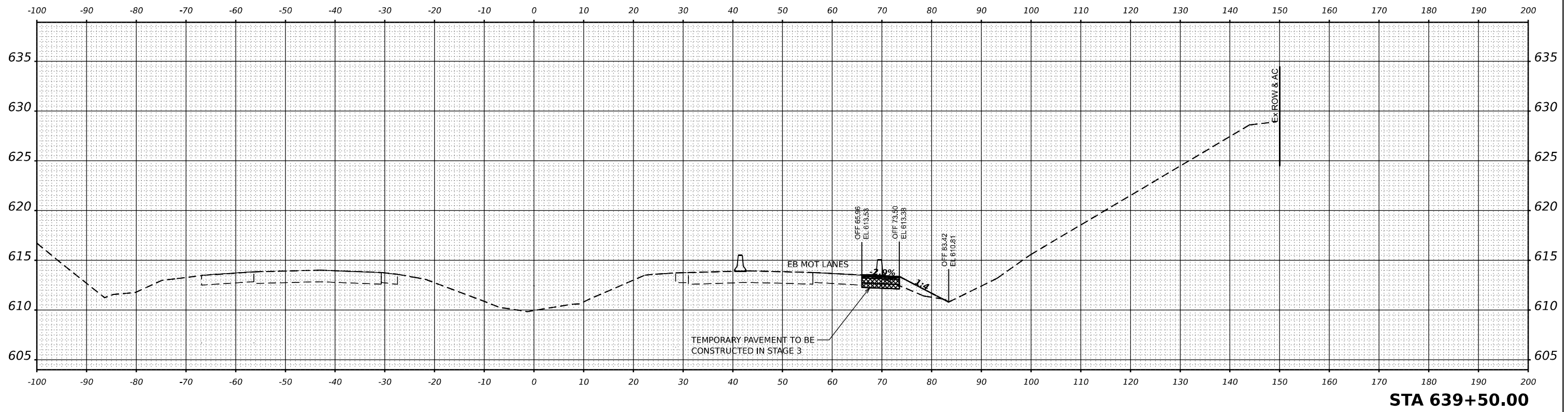
**STATE OF ILLINOIS
 DEPARTMENT OF TRANSPORTATION**

**TEMPORARY PAVEMENT CROSS SECTIONS
 STAGE 4**

SCALE: HORIZ: 1"=10'
 VERT: 1"=5'
 SHEET 5 OF 15 SHEETS STA. TO STA.

F.A.I. RTE.	SECTION	COUNTY	TOTAL SHEETS	SHEET NO.
80	FAI 80 21 INTERCHANGE	WILL	1209	264
CONTRACT NO. 62R22				
ILLINOIS FED. AID PROJECT				

MODEL: P:\60-NORTH-7-639-00.00 (Sheet)
 FILE NAME: P:\60-NORTH-7-639-00.00\Drawings\Temp\Drawings\Projects_2018\CAD\01\401180022\03-MS\9\CAD\62R22-INT-4\Center\Sheet\Civil\02R22-Int-stage4\XSC-STG3BTempPWT



STA 639+00.00



WSP USA INC.
 30 N. LASALLE STREET
 SUITE 4200
 CHICAGO, IL 60602
 TEL: (312) 782-8150

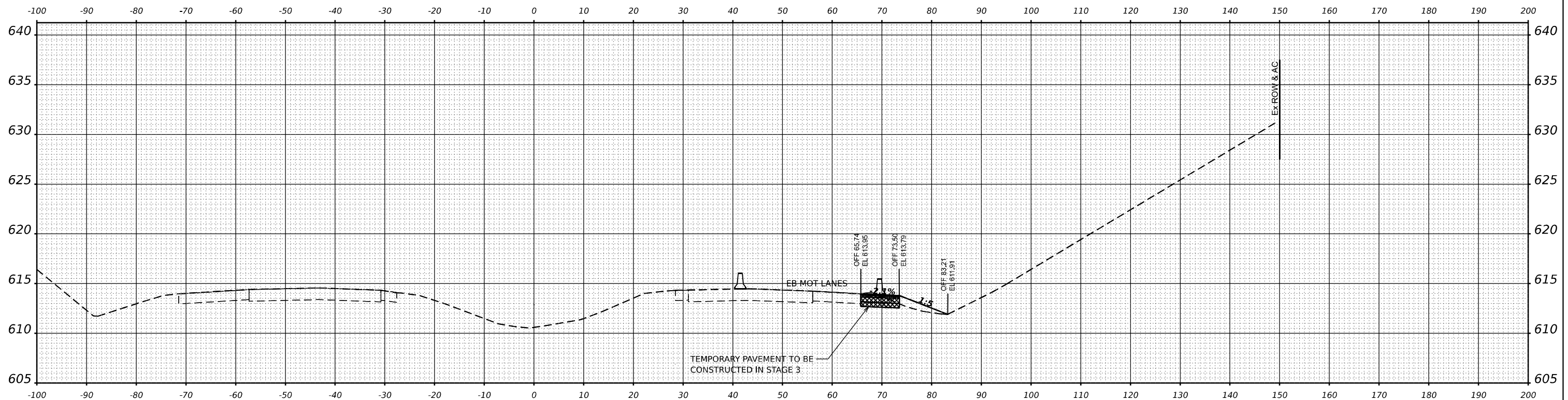
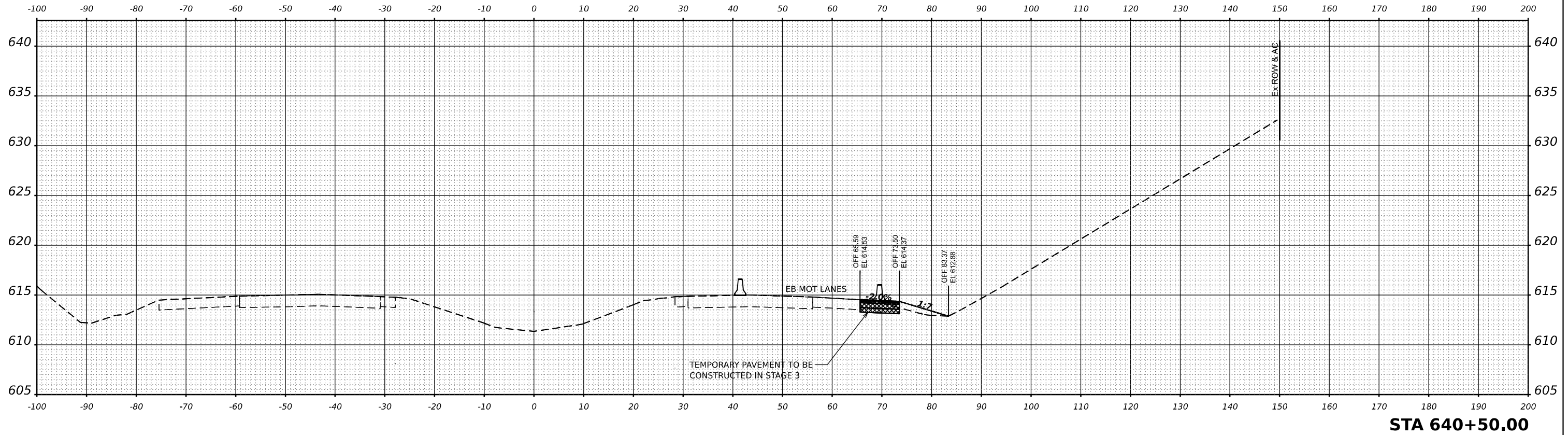
USER NAME = USCP702533	DESIGNED - SW	REVISED -
PLOT SCALE = 0.16666667"/in.	DRAWN - HA	REVISED -
PLOT DATE = 4/23/2025	CHECKED - MMA	REVISED -
	DATE - 4/25/2025	REVISED -

**STATE OF ILLINOIS
 DEPARTMENT OF TRANSPORTATION**

**TEMPORARY PAVEMENT CROSS SECTIONS
 STAGE 4**

SCALE: HORIZ: 1"=10'
 VERT: 1"=5'
 SHEET 6 OF 15 SHEETS STA. TO STA.

F.A.I. RTE.	SECTION	COUNTY	TOTAL SHEETS	SHEET NO.
80	FAI 80 21 INTERCHANGE	WILL	1209	265
CONTRACT NO. 62R22				
ILLINOIS FED. AID PROJECT				



STA 640+00.00

MODEL: P:\60-NORTH-7-640-00.00 (Sheet)
 FILE NAME: P:\60-NORTH-7-640-00.00\Drawings\Drawings\Projects_2018\CAD\01\401180022\03-WSP\CAD\62R22-INT-4 (Center)\Sheet\Civil\02R22-ah-temp\TempPMT



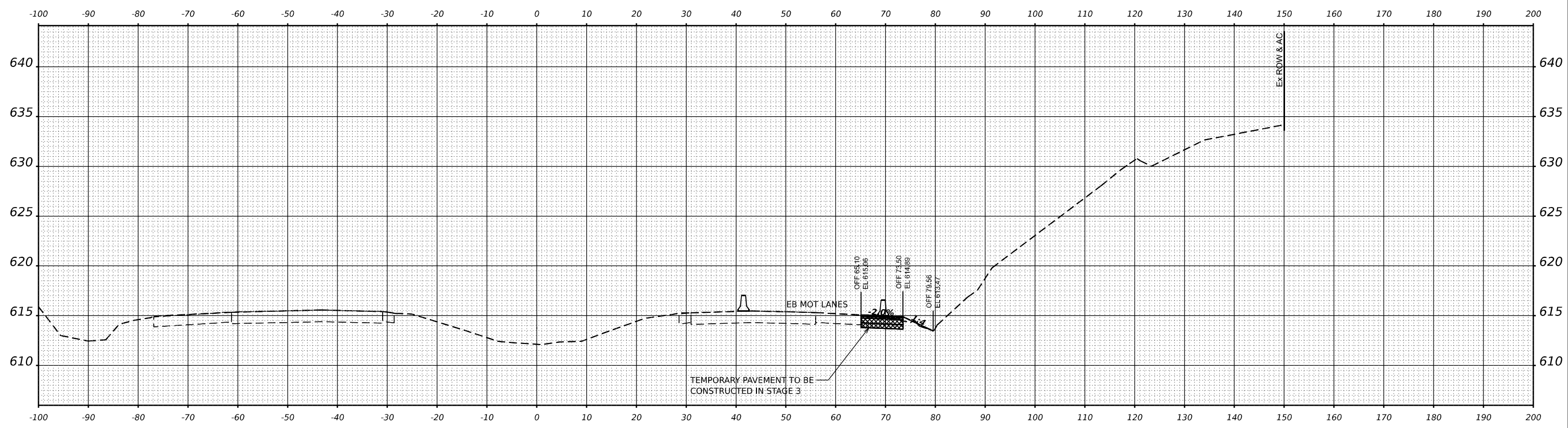
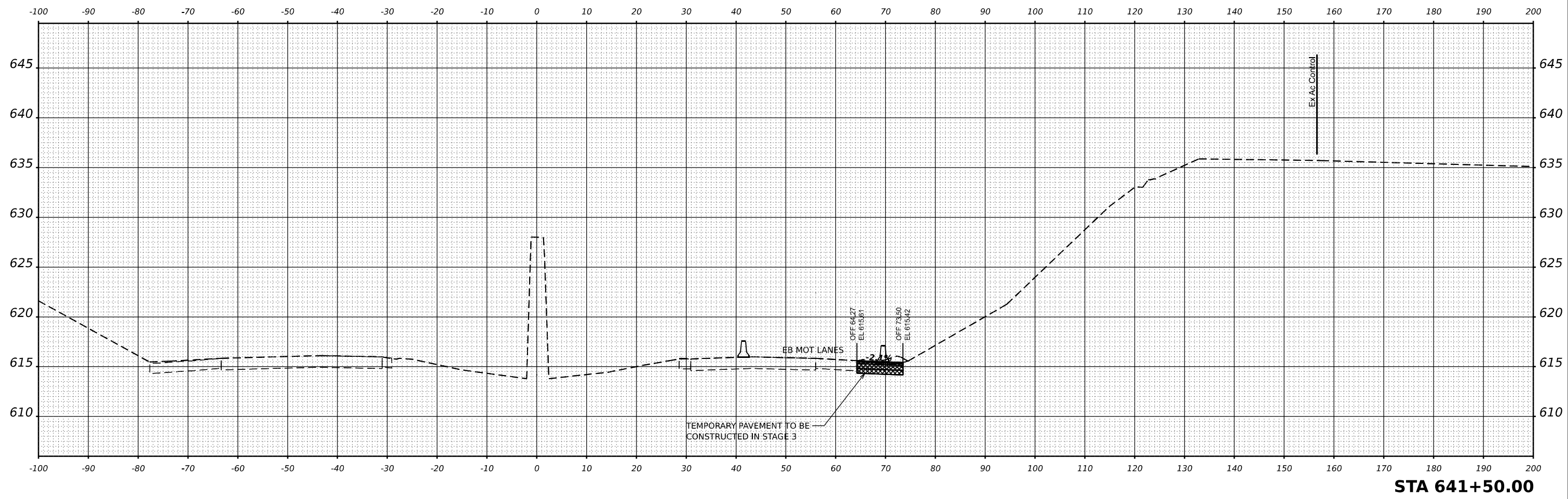
WSP USA INC.
 30 N. LASALLE STREET
 SUITE 4200
 CHICAGO, IL 60602
 TEL: (312) 782-8150

USER NAME = USCP702533	DESIGNED - SW	REVISED -
PLOT SCALE = 0.16666667"/in.	DRAWN - HA	REVISED -
PLOT DATE = 4/23/2025	CHECKED - MMA	REVISED -
	DATE - 4/25/2025	REVISED -

**STATE OF ILLINOIS
 DEPARTMENT OF TRANSPORTATION**

TEMPORARY PAVEMENT CROSS SECTIONS STAGE 4			
SCALE: HORIZ: 1"=10' VERT: 1"=5'	SHEET 7 OF 15 SHEETS	STA.	TO STA.

F.A.I. RTE.	SECTION	COUNTY	TOTAL SHEETS	SHEET NO.
80	FAI 80 21 INTERCHANGE	WILL	1209	266
CONTRACT NO. 62R22				
ILLINOIS FED. AID PROJECT				



MODEL: P:\60-NORTH-7-641+00.00 (Sheet)
 FILE NAME: p:\trans\temp\pavement\trans\comp\p1-hosted\Documents\Projects_2018\C40140118002203-MS9\CAD\62R22-INT-4 (Center)\Sheets\Civil\02-R22-ah-temp\TempPWT

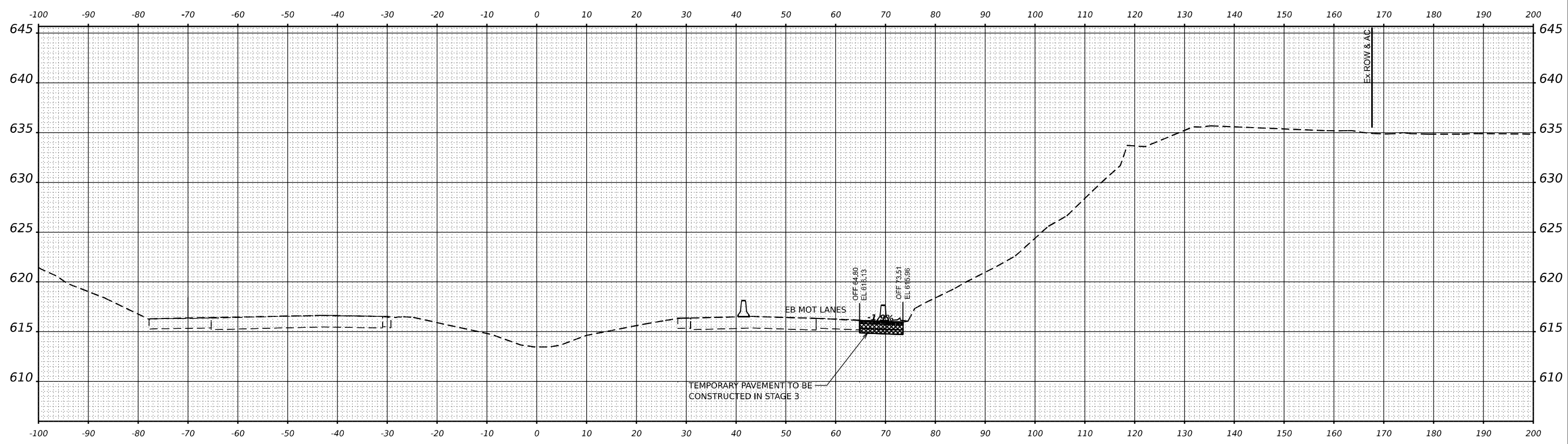
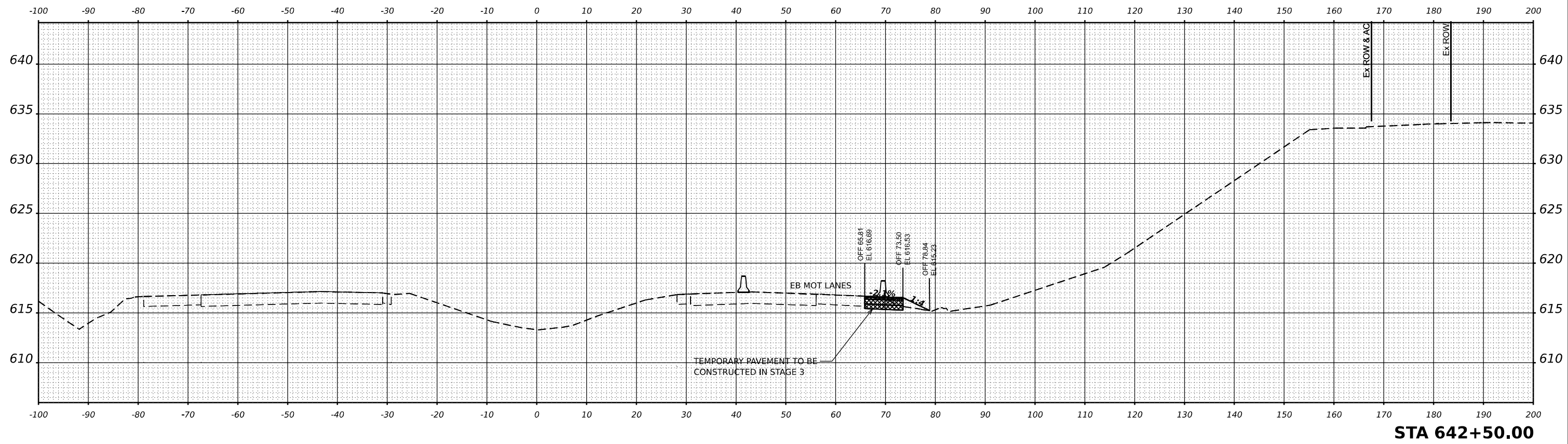


USER NAME = USCP702533	DESIGNED - SW	REVISED -
	DRAWN - HA	REVISED -
PLOT SCALE = 0.16666667' / in.	CHECKED - MMA	REVISED -
PLOT DATE = 4/23/2025	DATE - 4/25/2025	REVISED -

STATE OF ILLINOIS
DEPARTMENT OF TRANSPORTATION

TEMPORARY PAVEMENT CROSS SECTIONS
STAGE 4
 SCALE: HORIZ: 1"=10'
 VERT: 1"=5'
 SHEET 8 OF 15 SHEETS STA. TO STA.

F.A.I. RTE.	SECTION	COUNTY	TOTAL SHEETS	SHEET NO.
80	FAI 80 21 INTERCHANGE	WILL	1209	267
CONTRACT NO. 62R22				
ILLINOIS FED. AID PROJECT				



MODEL: P:\60-NORTH-7-642+00.00 [Sheet]
 FILE NAME: P:\60-NORTH-7-642+00.00\Drawings\Projects\2018\CAD\01\80022\03-MS\9\CAD\62R22-INT-4 [Center] (Sheet) (Civil) (D:\22-ah-std\stage\XSC-ST638TempPWT

STA 642+00.00



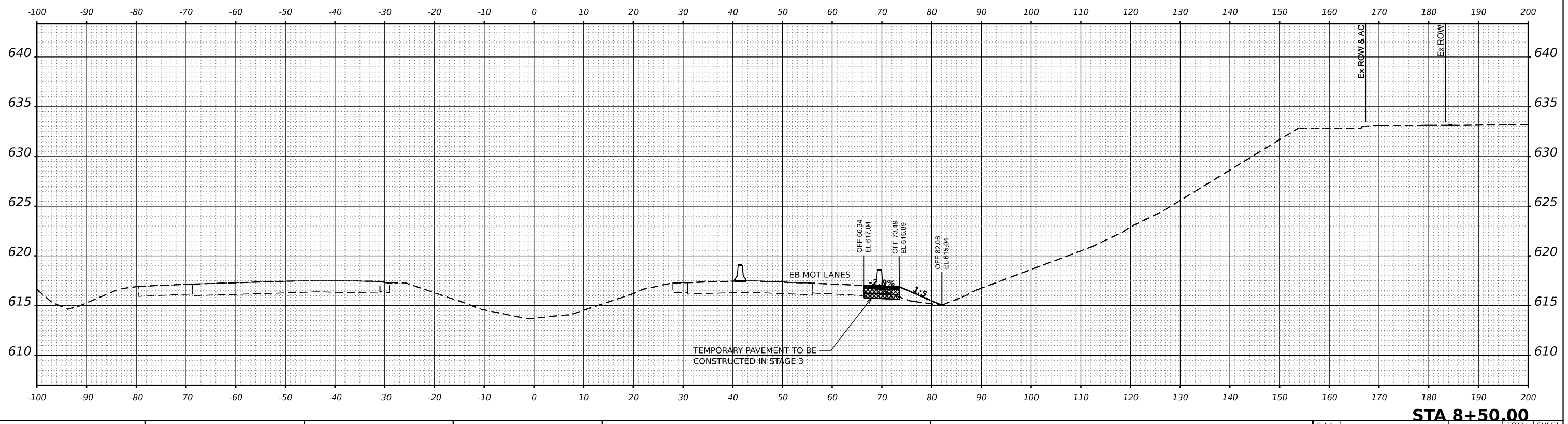
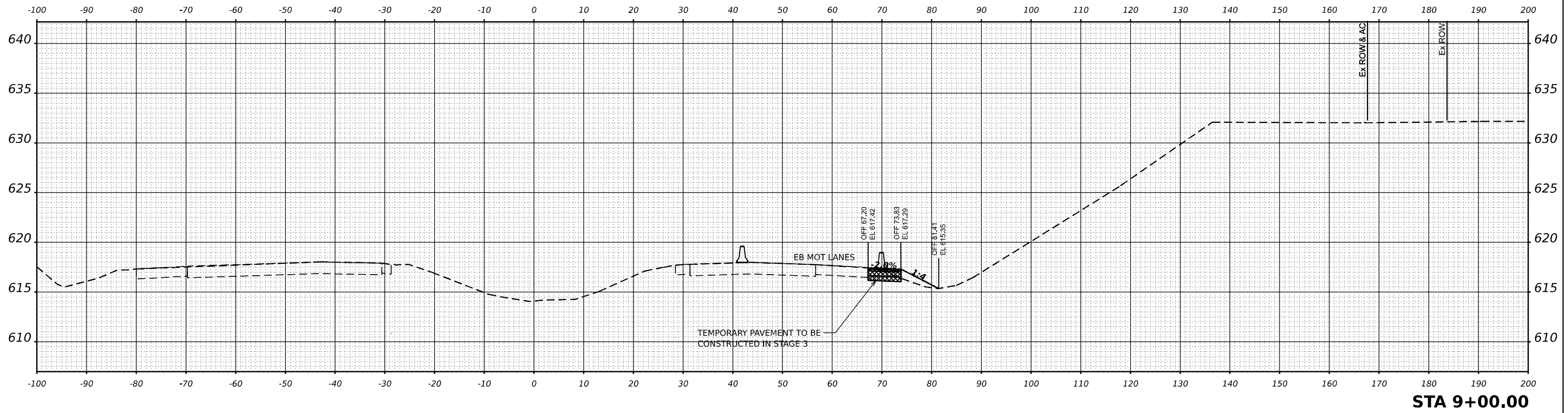
USER NAME = USCP702533
 DESIGNED - SW
 DRAWN - HA
 CHECKED - MMA
 DATE - 4/25/2025
 PLOT SCALE = 0.16666667"/in.
 PLOT DATE = 4/23/2025

REVISED -
 REVISED -
 REVISED -
 REVISED -

STATE OF ILLINOIS
DEPARTMENT OF TRANSPORTATION

TEMPORARY PAVEMENT CROSS SECTIONS
STAGE 4
 SCALE: HORIZ: 1"=10'
 VERT: 1"=5'
 SHEET 9 OF 15 SHEETS STA. TO STA.

F.A.I. RTE.	SECTION	COUNTY	TOTAL SHEETS	SHEET NO.
80	FAI 80 21 INTERCHANGE	WILL	1209	268
			CONTRACT NO. 62R22	
		ILLINOIS	FED. AID PROJECT	



MODEL: P:\60-NORTH-7-A-84-50.00 (Sheet)
 FILE NAME: P:\60-NORTH-7-A-84-50.00\Drawings\Projects\2018\C401\401180022\03-MS\DWG\CAD\62R22-INT-4 (Center)\Sheet\Civil\02R22-ah-temp\TempPMT



WSP USA INC.
 30 N. LASALLE STREET
 SUITE 4200
 CHICAGO, IL 60602
 TEL: (312) 782-8150

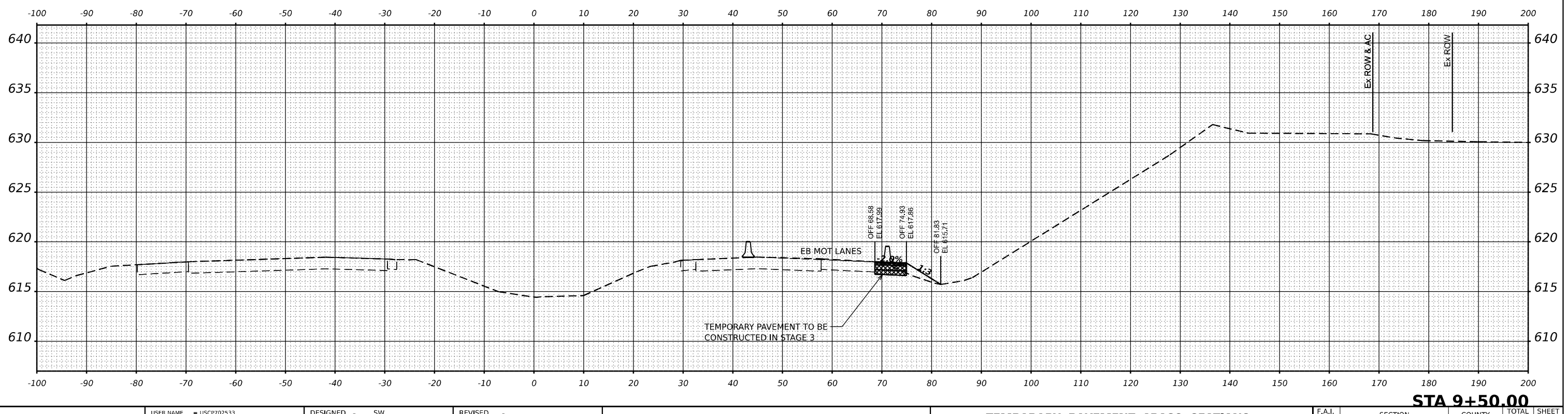
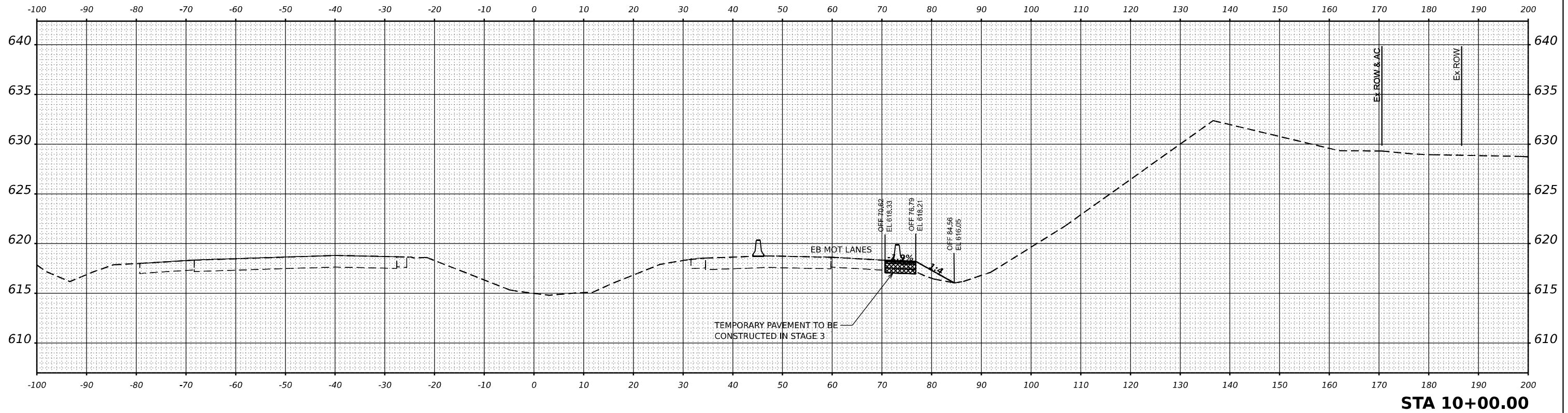
USER NAME = USCP702533	DESIGNED - SW	REVISED -
PLOT SCALE = 0.16666667"/in.	DRAWN - HA	REVISED -
PLOT DATE = 4/23/2025	CHECKED - MMA	REVISED -
	DATE - 4/25/2025	REVISED -

STATE OF ILLINOIS
DEPARTMENT OF TRANSPORTATION

TEMPORARY PAVEMENT CROSS SECTIONS
STAGE 4

SCALE: HORIZ: 1"=10'
 VERT: 1"=5'
 SHEET 10 OF 15 SHEETS STA. TO STA.

F.A.I. RTE.	SECTION	COUNTY	TOTAL SHEETS	SHEET NO.
80	FAI 80 21 INTERCHANGE	WILL	1209	269
CONTRACT NO. 62R22				
ILLINOIS FED. AID PROJECT				



MODEL: P:\60-NORTH-7-A-94-50.00 (Sheet)
 FILE NAME: P:\60-NORTH-7-A-94-50.00\Drawings\Construction\Drawings\Projects_2018\C401140118002203-WSP\CAD\62R22-INT-4 (Center)\Sheet\C401140118002203-WSP-STA10+00.00-TEMP.PWT

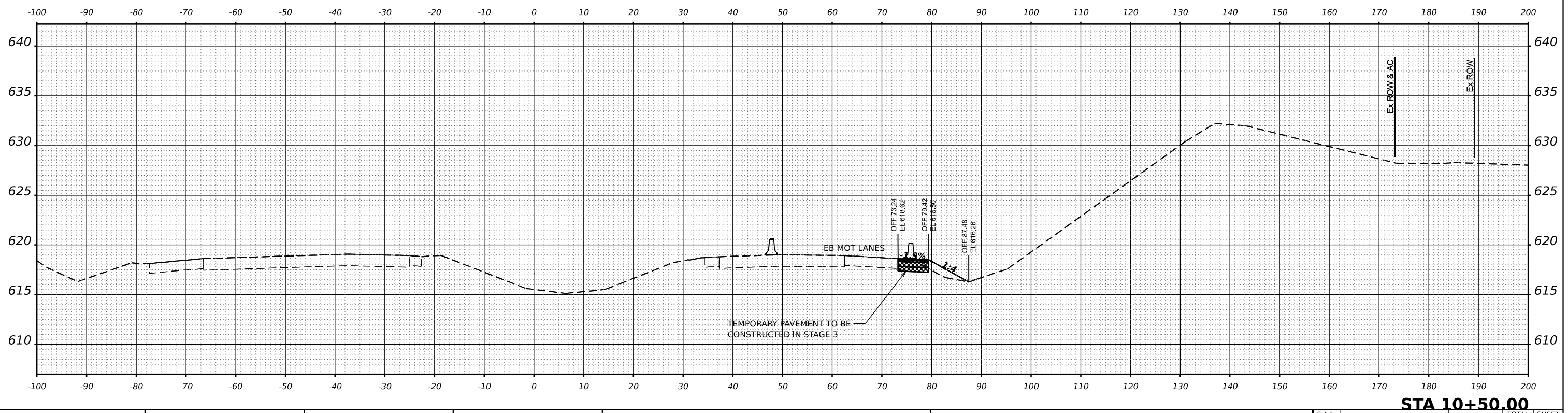
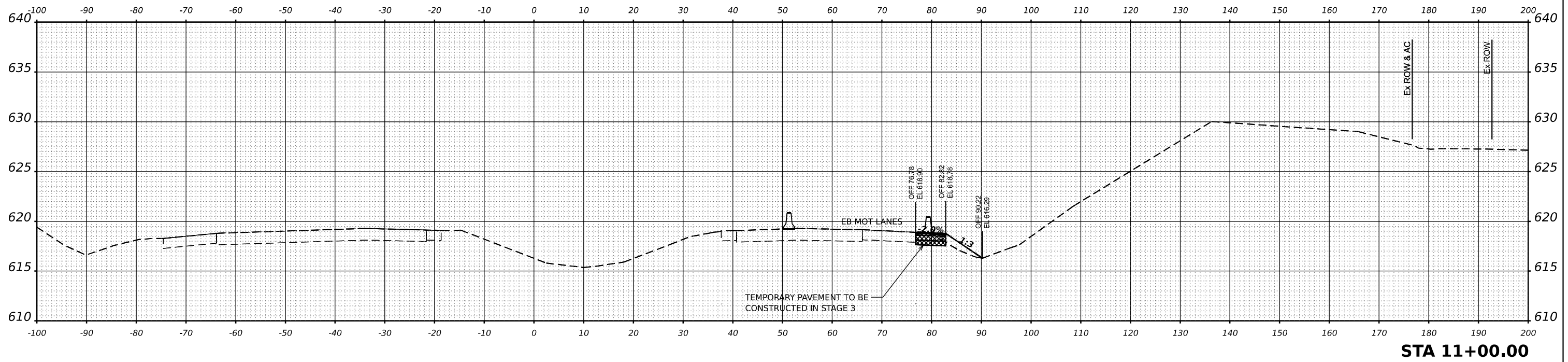


USER NAME = USCP702533	DESIGNED - SW	REVISED -
PLOT SCALE = 0.16666667 / in.	DRAWN - HA	REVISED -
PLOT DATE = 4/23/2025	CHECKED - MMA	REVISED -
	DATE - 4/25/2025	REVISED -

**STATE OF ILLINOIS
DEPARTMENT OF TRANSPORTATION**

TEMPORARY PAVEMENT CROSS SECTIONS STAGE 4	
SCALE: HORIZ: 1"=10' VERT: 1"=5'	SHEET 11 OF 15 SHEETS STA. TO STA.

F.A.I. RTE.	SECTION	COUNTY	TOTAL SHEETS	SHEET NO.
80	FAI 80 21 INTERCHANGE	WILL	1209	270
CONTRACT NO. 62R22				
ILLINOIS FED. AID PROJECT				



MODEL: P:\60-NORTH-7-A 10+50.00 [Sheet]
 FILE NAME: P:\60-NORTH-7-A 10+50.00 [Sheet]
 PROJECT: C:\Users\jason\Documents\Projects\2018\C4011401\18002203\WSP\CAD\62R22-INT-4\Center\Sheet\Civil\10+50.00-ah-temp.pvt



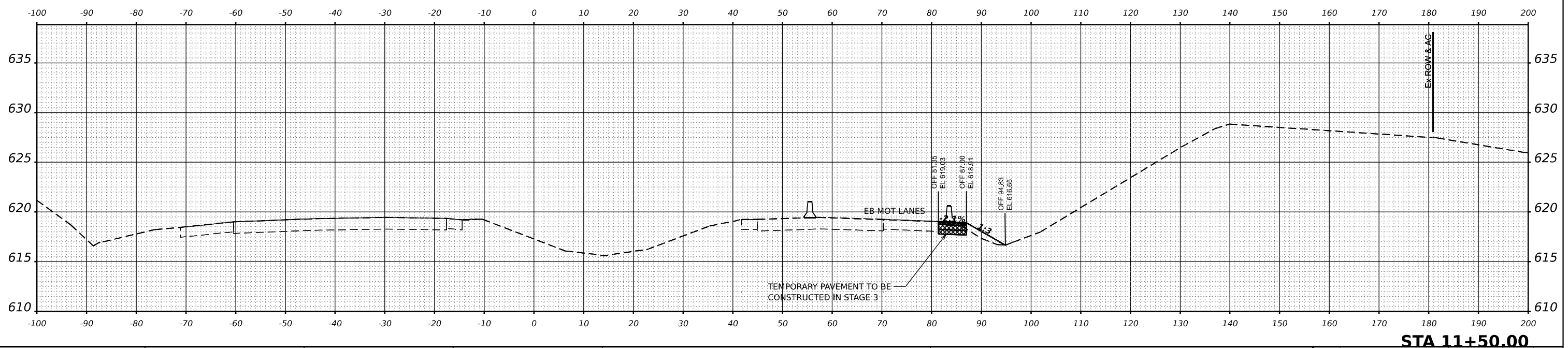
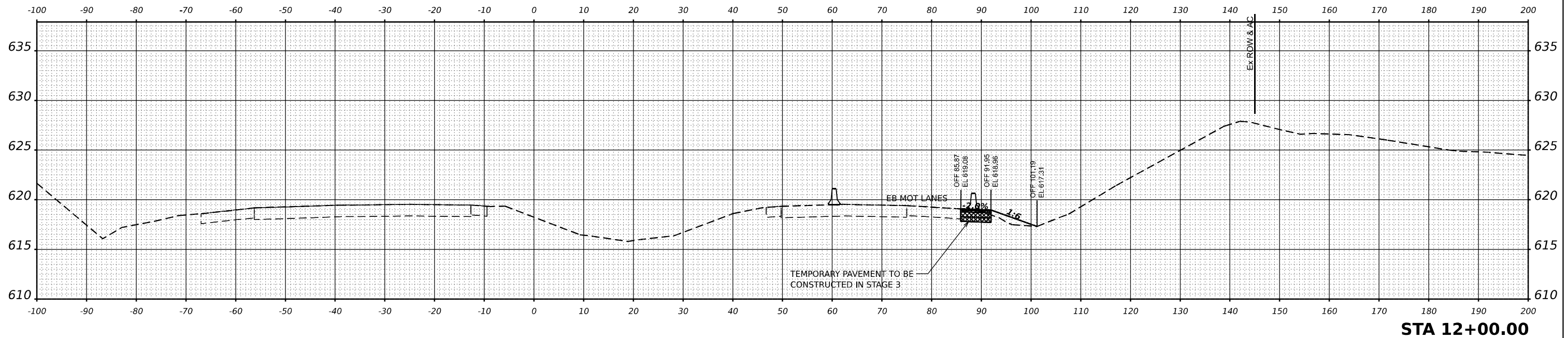
USER NAME = USCP702533	DESIGNED - SW	REVISED -
	DRAWN - HA	REVISED -
PLOT SCALE = 0.16666667"/in.	CHECKED - MMA	REVISED -
PLOT DATE = 4/23/2025	DATE - 4/25/2025	REVISED -

STATE OF ILLINOIS
DEPARTMENT OF TRANSPORTATION

TEMPORARY PAVEMENT CROSS SECTIONS
STAGE 4
 SCALE: HORIZ: 1"=10'
 VERT: 1"=5'
 SHEET 12 OF 15 SHEETS STA. TO STA.

F.A.I. RTE.	SECTION	COUNTY	TOTAL SHEETS	SHEET NO.
80	FAI 80 21 INTERCHANGE	WILL	1209	271
CONTRACT NO. 62R22			ILLINOIS FED. AID PROJECT	

MODEL: P:\66-NORTH-7 - A 11+50.00 [Sheet]
 FILE NAME: P:\TransSystems\p\transys\comp\p\hatched\Documents\Projects_2018\C401140118002703-WSP\CAD\62R22-INT_4\Center\Sheet\Civil\12+00-12+25-eh-temp\XSC-STG3BTempPWT



USER NAME = USCP702533	DESIGNED - SW	REVISED -
PLOT SCALE = 0.16666667"/in.	DRAWN - HA	REVISED -
PLOT DATE = 4/23/2025	CHECKED - MMA	REVISED -
	DATE - 4/25/2025	REVISED -

**STATE OF ILLINOIS
DEPARTMENT OF TRANSPORTATION**

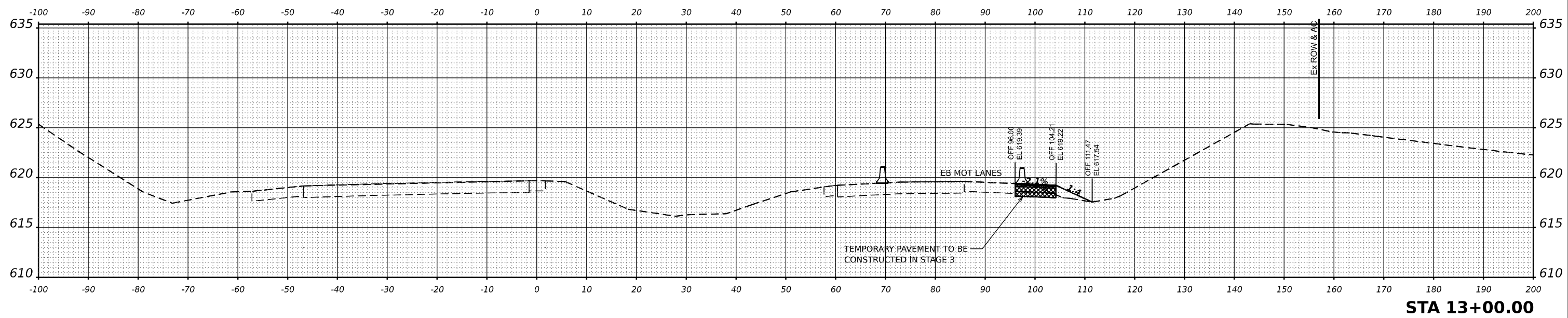
**TEMPORARY PAVEMENT CROSS SECTIONS
STAGE 4**

SCALE: HORIZ: 1"=10'
VERT: 1"=5'

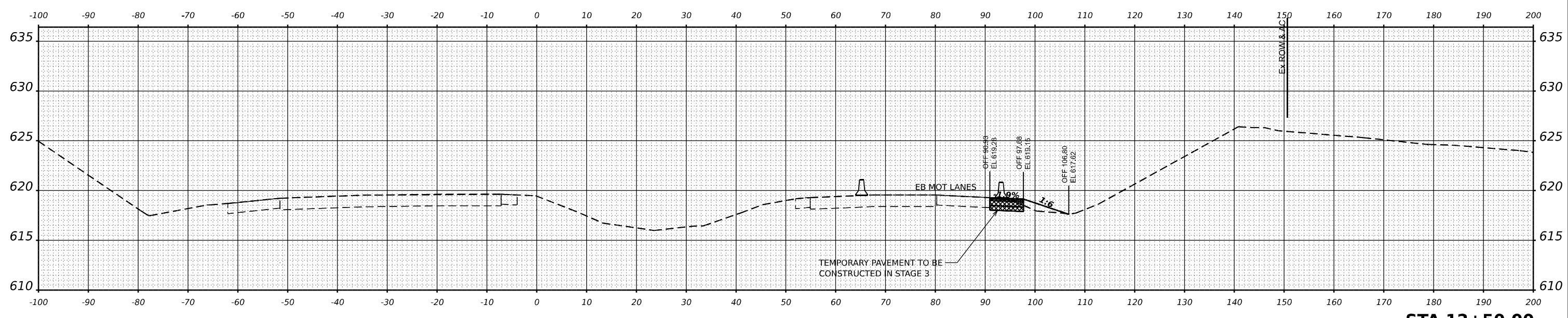
F.A.I. RTE.	SECTION	COUNTY	TOTAL SHEETS	SHEET NO.
80	FAI 80 21 INTERCHANGE	WILL	1209	272
CONTRACT NO. 62R22				
ILLINOIS FED. AID PROJECT				

SHEET 13 OF 15 SHEETS STA. TO STA.

MODEL: P:\60-NORTH-7-A 12+50.00 [Sheet]
 FILE NAME: P:\60-NORTH-7-A 12+50.00\Drawings\Drawings\Projects\2018\CH40140118002203-WSP\CAD\62R22-INT-4\Center\Sheet\Civil\12+50.00-TempPMT.dwg



STA 13+00.00



STA 12+50.00



USER NAME = USCP702533	DESIGNED - SW	REVISED -
PLOT SCALE = 0.16666667"/in.	DRAWN - HA	REVISED -
PLOT DATE = 4/23/2025	CHECKED - MMA	REVISED -
	DATE - 4/25/2025	REVISED -

**STATE OF ILLINOIS
DEPARTMENT OF TRANSPORTATION**

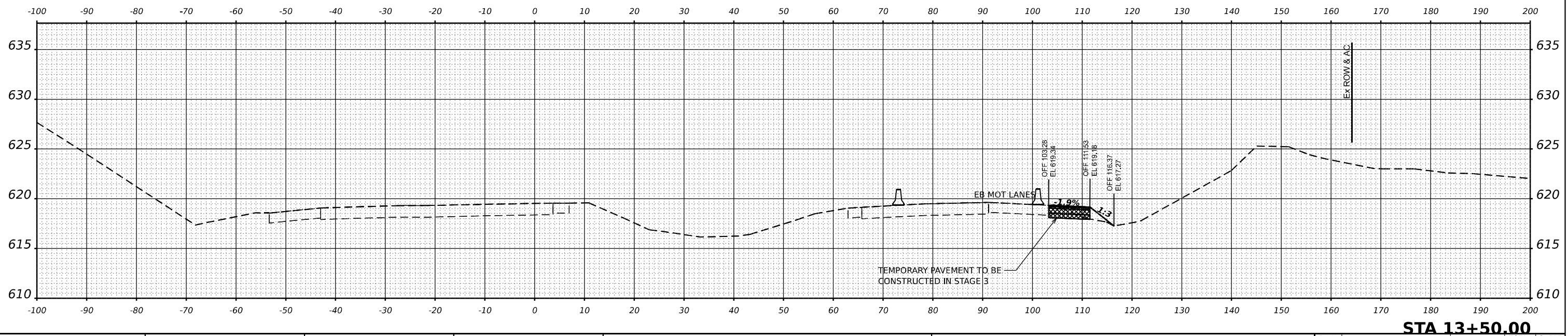
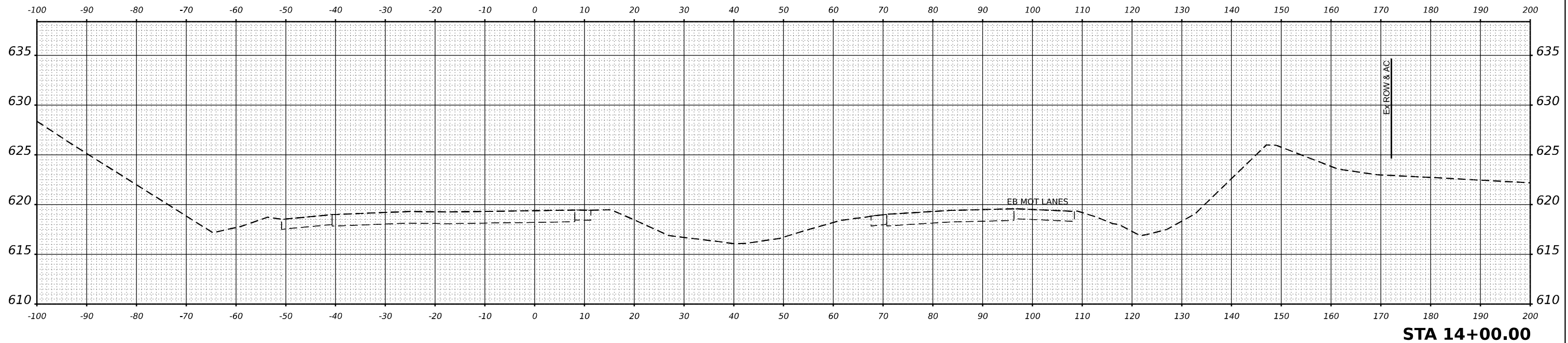
**TEMPORARY PAVEMENT CROSS SECTIONS
STAGE 4**

SCALE: HORIZ: 1"=10'
VERT: 1"=5'

SHEET 14 OF 15 SHEETS STA. TO STA.

F.A.I. RTE.	SECTION	COUNTY	TOTAL SHEETS	SHEET NO.
80	FAI 80 21 INTERCHANGE	WILL	1209	273
CONTRACT NO. 62R22				
ILLINOIS FED. AID PROJECT				

MODEL: P:\60-NORTH-7-A 13+50.00 (Sheet)
 FILE NAME: P:\60-NORTH-7-A 13+50.00 (Sheet)
 PROJECT: C:\Users\jgarcia\Documents\Projects_2018\C401140118002203-MSR\CAD\62R22-INT-4\Center\Sheet\C401140118002203-MSR\CAD\62R22-INT-4\Center\Sheet\XSC-STG3BTempPWT



USER NAME = USCP702533	DESIGNED - SW	REVISED -
	DRAWN - HA	REVISED -
PLOT SCALE = 0.16666667"/in.	CHECKED - MMA	REVISED -
PLOT DATE = 4/23/2025	DATE - 4/25/2025	REVISED -

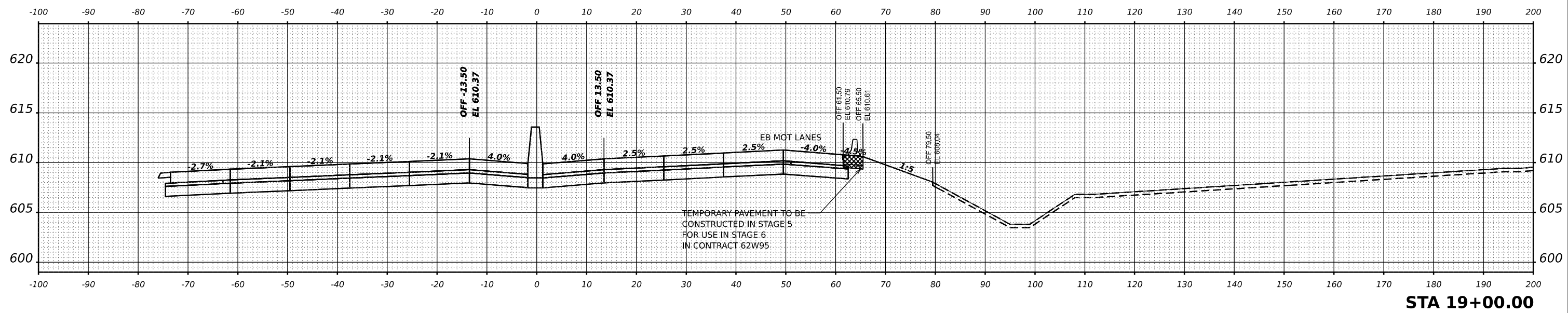
**STATE OF ILLINOIS
DEPARTMENT OF TRANSPORTATION**

**TEMPORARY PAVEMENT CROSS SECTIONS
STAGE 4**

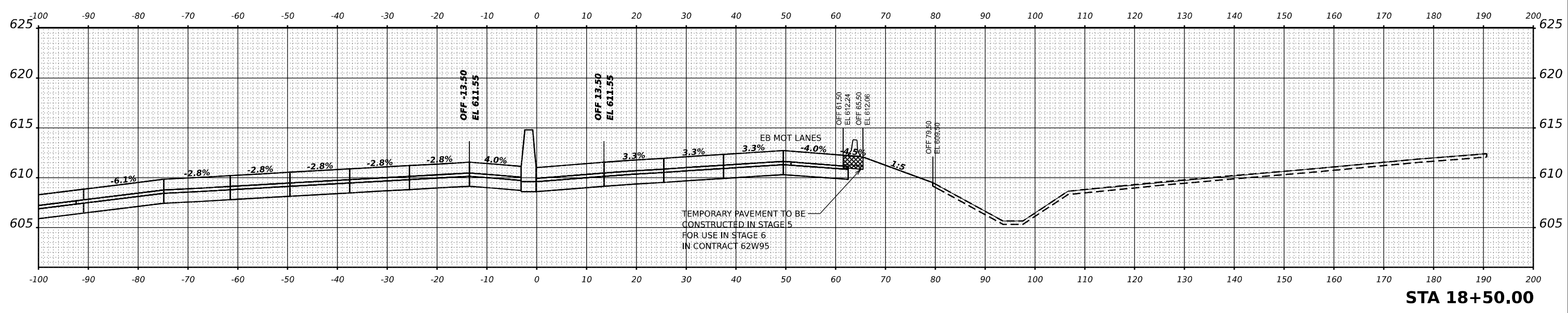
SCALE: HORIZ: 1"=10'
VERT: 1"=5'

F.A.I. RTE.	SECTION	COUNTY	TOTAL SHEETS	SHEET NO.
80	FAI 80 21 INTERCHANGE	WILL	1209	274
CONTRACT NO. 62R22				
ILLINOIS FED. AID PROJECT				

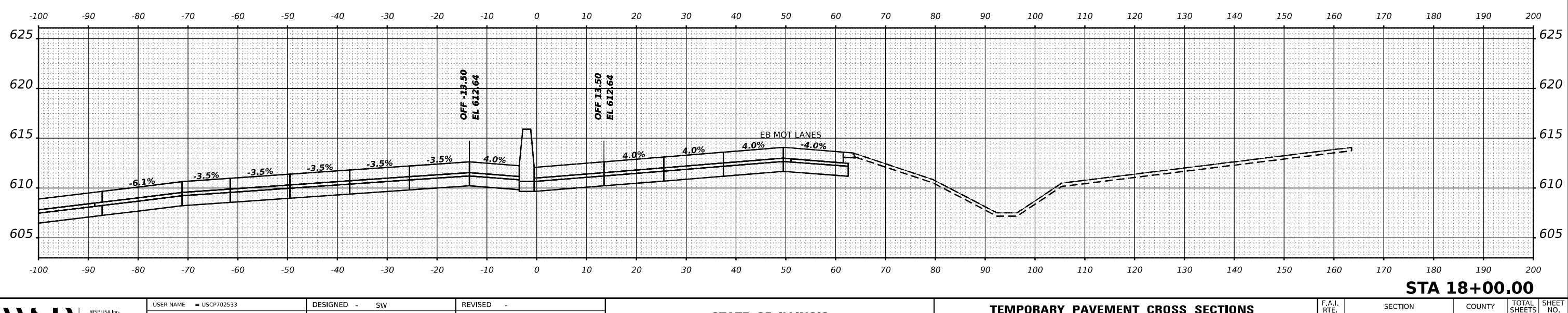
SHEET 15 OF 15 SHEETS STA. TO STA.



STA 19+00.00



STA 18+50.00



STA 18+00.00

MODEL: STG 6 - A 18+00.00 (Sheet)
 FILE NAME: p:\trans\stg6\p1\trans\stg6\p1\based\Documents\Projects_2018\C401140118002703\MS9\CAD\62R22\INT_4\Center\3D\62R22_MOT_STG 5_EB.dgn



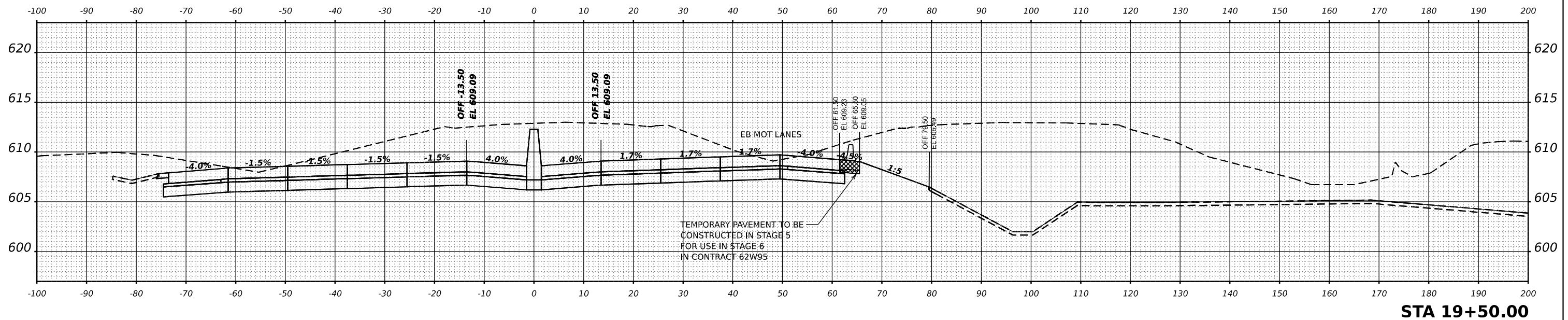
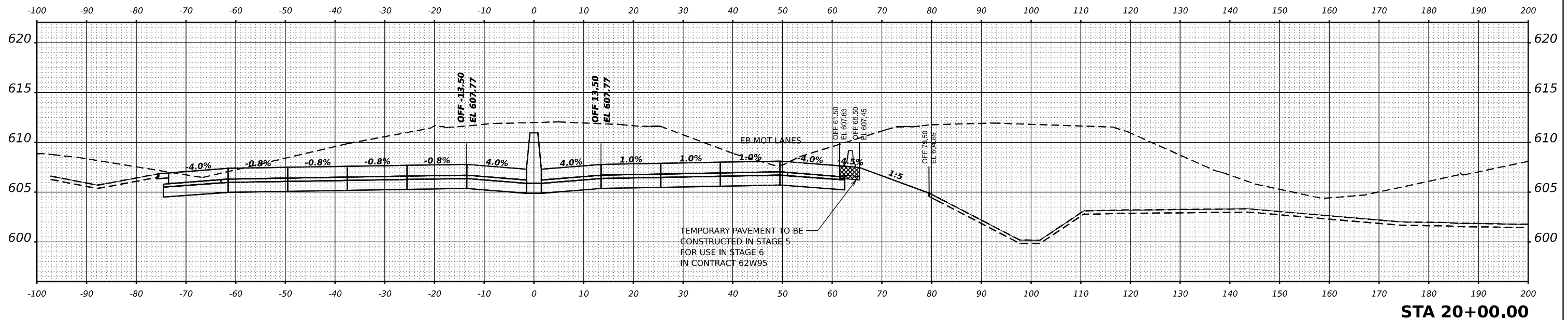
USER NAME = USCP702533	DESIGNED - SW	REVISED -
PLOT SCALE = 0.16666685' / in.	DRAWN - HA	REVISED -
PLOT DATE = 4/23/2025	CHECKED - MMA	REVISED -
	DATE - 4/25/2025	REVISED -

**STATE OF ILLINOIS
DEPARTMENT OF TRANSPORTATION**

TEMPORARY PAVEMENT CROSS SECTIONS STAGE 6			
SCALE: HORIZ: 1"=10'	SHEET 1	OF 12 SHEETS	STA. TO STA.
VERT: 1"=5'			

F.A.I. RTE.	SECTION	COUNTY	TOTAL SHEETS	SHEET NO.
80	FAI 80 21 INTERCHANGE	WILL	1209	275
CONTRACT NO. 62R22				
ILLINOIS		FED. AID PROJECT		

MODEL: STG 6 - A 19+50.00 (Sheet 1)
 FILE NAME: p:\transys\temp\p\transys\comp\p\based\Documents\Projects_2018\C401140118002203\WSP\CAD\62R22\INT_4\Center\3D\62R22_MOT_STG 5_EB.dgn



USER NAME = USCP702533
 PLOT SCALE = 0.16666685"/in.
 PLOT DATE = 4/23/2025

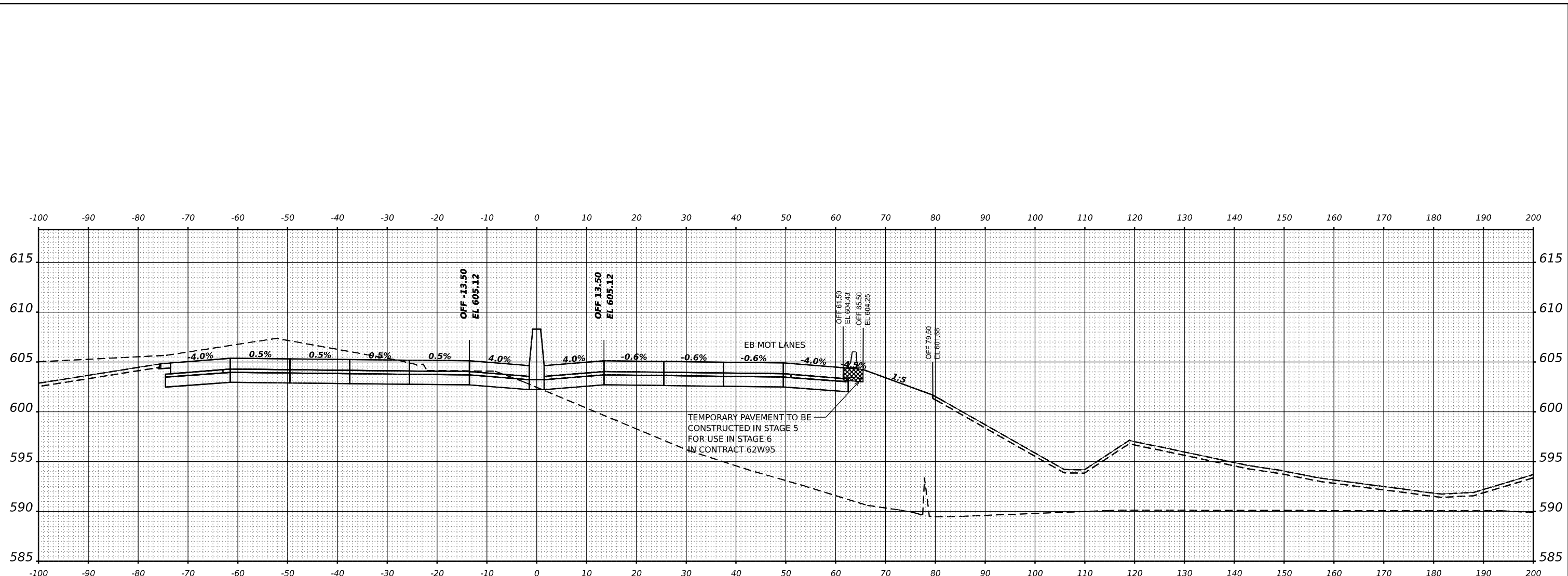
DESIGNED - SW
 DRAWN - HA
 CHECKED - MMA
 DATE - 4/25/2025

REVISED -
 REVISED -
 REVISED -
 REVISED -

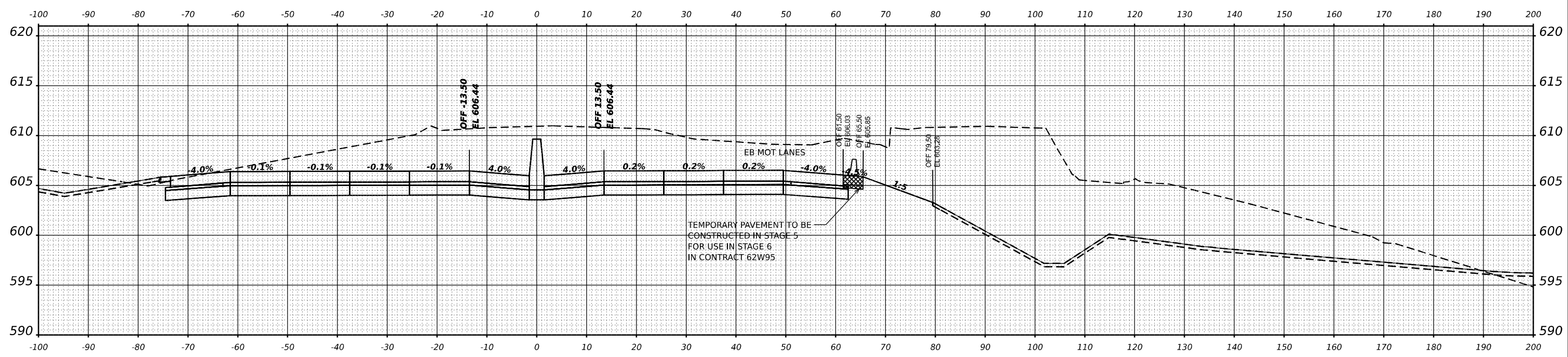
STATE OF ILLINOIS
DEPARTMENT OF TRANSPORTATION

TEMPORARY PAVEMENT CROSS SECTIONS
STAGE 6
 SCALE: HORIZ: 1"=10'
 VERT: 1"=5'
 SHEET 2 OF 12 SHEETS STA. TO STA.

F.A.I. RTE.	SECTION	COUNTY	TOTAL SHEETS	SHEET NO.
80	FAI 80 21 INTERCHANGE	WILL	1209	276
CONTRACT NO. 62R22				
ILLINOIS FED. AID PROJECT				



STA 21+00.00



STA 20+50.00

MODEL: STG 6 - A 20+50.00 (Sheet)
 FILE NAME: p:\projects\trans\scop\p1-based\Documents\projects_2018\CAD\01\40118002703-WSP\CAD\62R22-INT-4 (Center)\3D\62R22_MOT-STG 5-EB.dgn



WSP USA INC.
 30 N. LASALLE STREET
 SUITE 4200
 CHICAGO, IL 60602
 TEL: (312) 782-8150

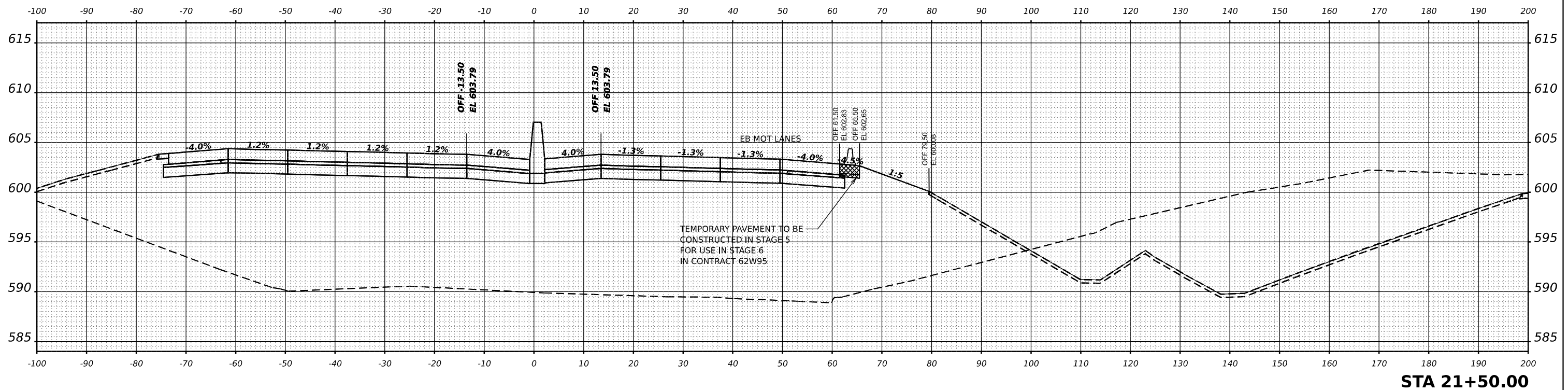
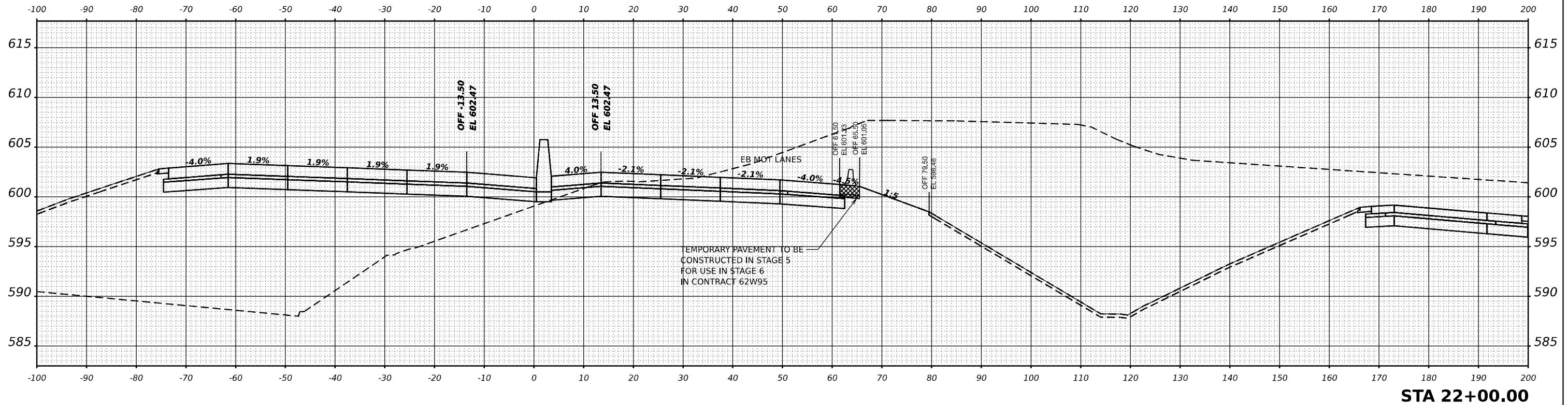
USER NAME = USCP702533	DESIGNED - SW	REVISED -
PLOT SCALE = 0.16666685"/in.	DRAWN - HA	REVISED -
PLOT DATE = 4/23/2025	CHECKED - MMA	REVISED -
	DATE - 4/25/2025	REVISED -

**STATE OF ILLINOIS
 DEPARTMENT OF TRANSPORTATION**

**TEMPORARY PAVEMENT CROSS SECTIONS
 STAGE 6**

SCALE: HORIZ: 1"=10'
 VERT: 1"=5'
 SHEET 3 OF 12 SHEETS STA. TO STA.

F.A.I. RTE.	SECTION	COUNTY	TOTAL SHEETS	SHEET NO.
80	FAI 80 21 INTERCHANGE	WILL	1209	277
CONTRACT NO. 62R22				
ILLINOIS FED. AID PROJECT				



MODEL: STG 6 - A 21+50.00 (Sheet)
 FILE NAME: p:\projects\trans\scorp\p1-based\Documents\Projects_2018\C40140118002703-WSP\CAD\62R22-INT-4 (Center)\3D\62R22_MOT-STG 5_EB.dgn

WSP
 WSP USA INC.
 30 N. LASALLE STREET
 SUITE 4200
 CHICAGO, IL 60602
 TEL: (312) 782-8150

USER NAME = USCP702533
 PLOT SCALE = 0.16666685"/in.
 PLOT DATE = 4/23/2025

DESIGNED - SW
 DRAWN - HA
 CHECKED - MMA
 DATE - 4/25/2025

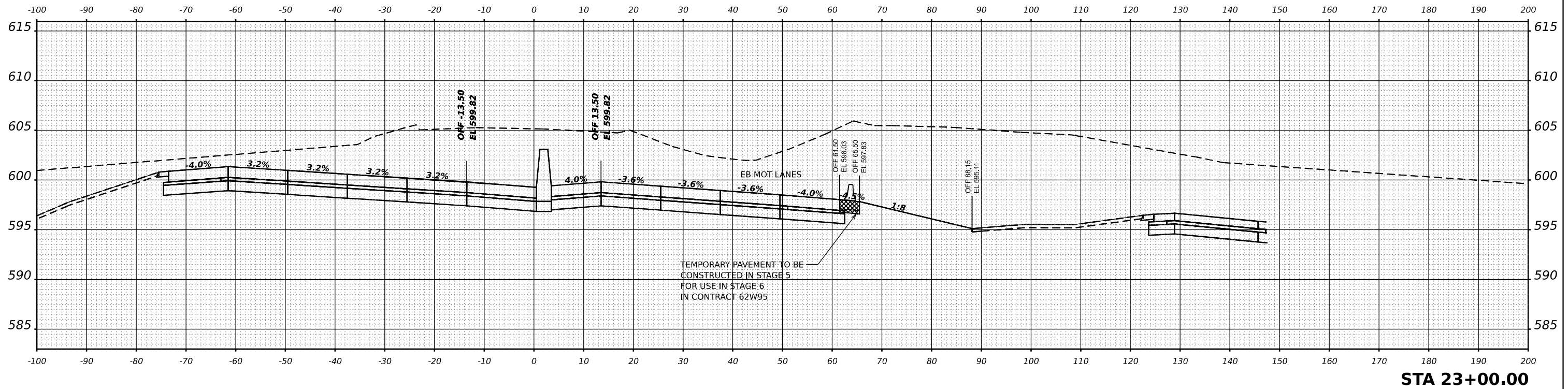
REVISED -
 REVISED -
 REVISED -
 REVISED -

**STATE OF ILLINOIS
 DEPARTMENT OF TRANSPORTATION**

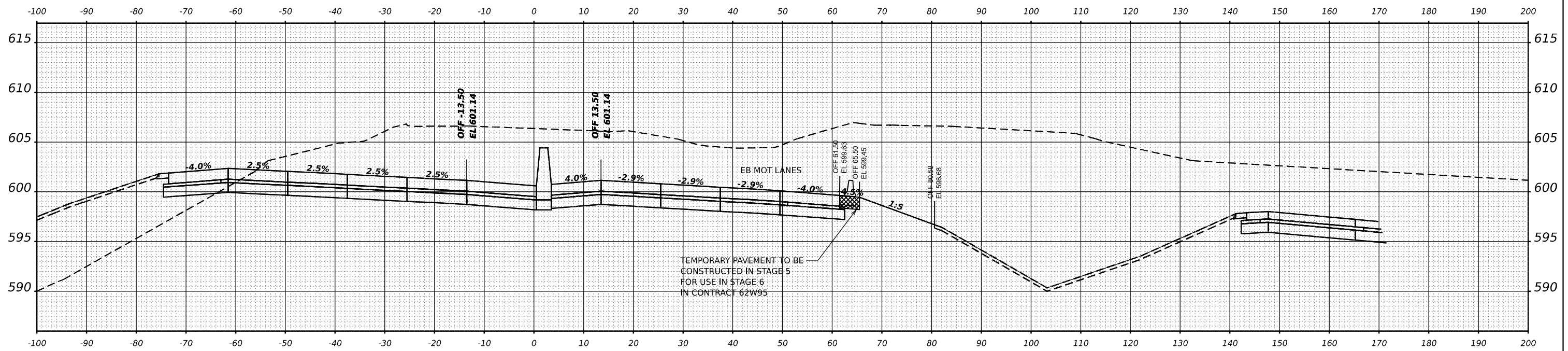
**TEMPORARY PAVEMENT CROSS SECTIONS
 STAGE 6**

SCALE: HORIZ: 1"=10'
 VERT: 1"=5'
 SHEET 4 OF 12 SHEETS STA. TO STA.

F.A.I. RTE.	SECTION	COUNTY	TOTAL SHEETS	SHEET NO.
80	FAI 80 21 INTERCHANGE	WILL	1209	278
			CONTRACT NO. 62R22	
		ILLINOIS	FED. AID PROJECT	



STA 23+00.00



STA 22+50.00

MODEL: STG 6 - A 22+50.00 (Sheet)
 FILE NAME: p:\transystem\p\identby.com\transys\corp\p\basedocuments\projects_2018\C40140118002703\WSP\CAD\62R22_MOT_STG 5_EB.dgn



USER NAME = USCP702533
 PLOT SCALE = 0.1666665"/in.
 PLOT DATE = 4/23/2025

DESIGNED - SW
 DRAWN - HA
 CHECKED - MMA
 DATE - 4/25/2025

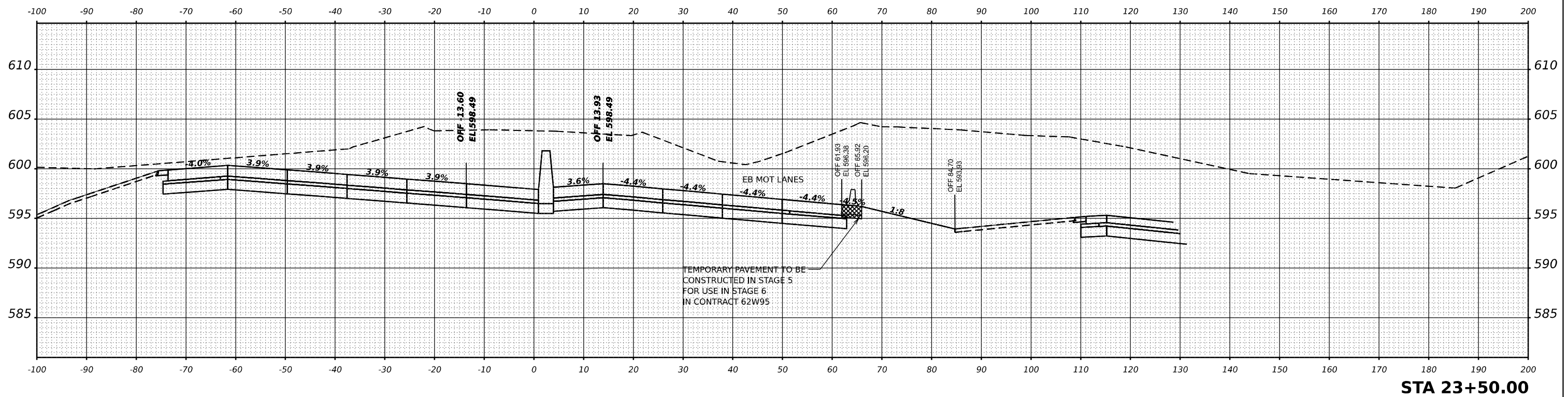
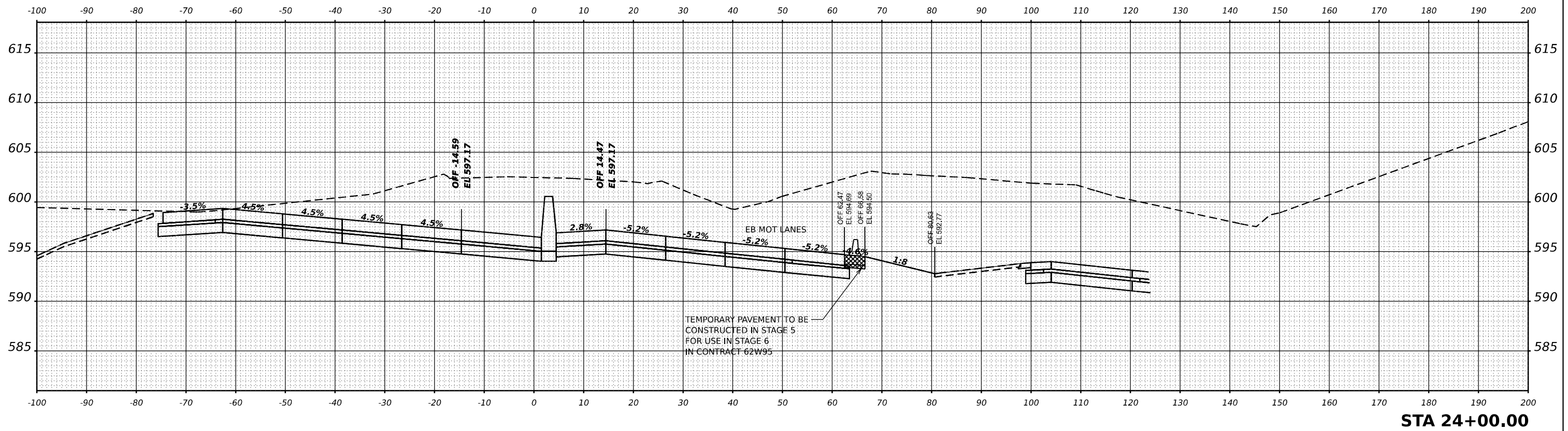
REVISED -
 REVISED -
 REVISED -
 REVISED -

**STATE OF ILLINOIS
DEPARTMENT OF TRANSPORTATION**

**TEMPORARY PAVEMENT CROSS SECTIONS
STAGE 6**

SCALE: HORIZ: 1"=10'
 VERT: 1"=5'
 SHEET 5 OF 12 SHEETS STA. TO STA.

F.A.I. RTE.	SECTION	COUNTY	TOTAL SHEETS	SHEET NO.
80	FAI 80 21 INTERCHANGE	WILL	1209	279
CONTRACT NO. 62R22				
ILLINOIS FED. AID PROJECT				



MODEL: STG 6 - A 23+50.00 (Sheet 1)
 FILE NAME: p:\projects\transys\corpphp\basedocuments\projects_2018\CAD\01\00118002703\WSP\CAD\62R22\INT_4 (Center)\3D\62R22_MOT STG 5 EB.dgn



USER NAME = USCP702533	DESIGNED - SW	REVISED -
PLOT SCALE = 0.16666685"/in.	DRAWN - HA	REVISED -
PLOT DATE = 4/23/2025	CHECKED - MMA	REVISED -
	DATE - 4/25/2025	REVISED -

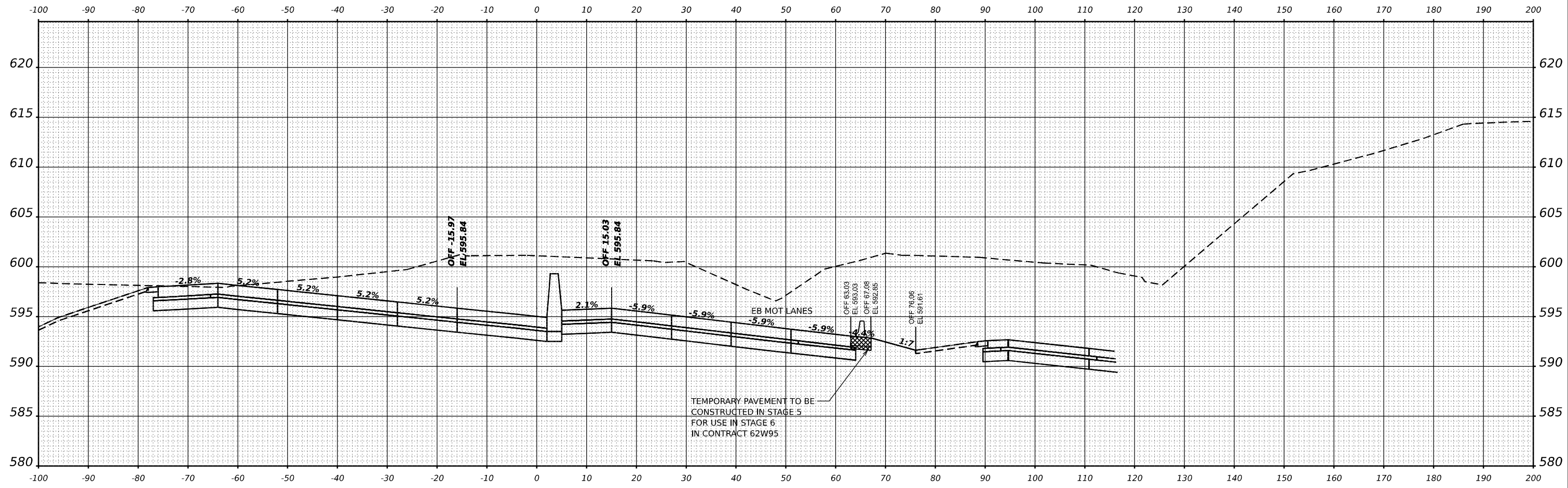
**STATE OF ILLINOIS
DEPARTMENT OF TRANSPORTATION**

**TEMPORARY PAVEMENT CROSS SECTIONS
STAGE 6**

SCALE: HORIZ: 1"=10' VERT: 1"=5' SHEET 6 OF 12 SHEETS STA. TO STA.

F.A.I. RTE.	SECTION	COUNTY	TOTAL SHEETS	SHEET NO.
80	FAI 80 21 INTERCHANGE	WILL	1209	280
CONTRACT NO. 62R22				
ILLINOIS FED. AID PROJECT				

MODEL: STG 6 - A 24+50.00 (Sheet)
 FILE NAME: p:\projects\trans\pav\pav\based\Documents\projects_2018\CAD\01\18002703\WSP\CAD\62R22\INT_4\Center\3D\62R22_MOT_STG 5_EB.dgn



STA 24+50.00



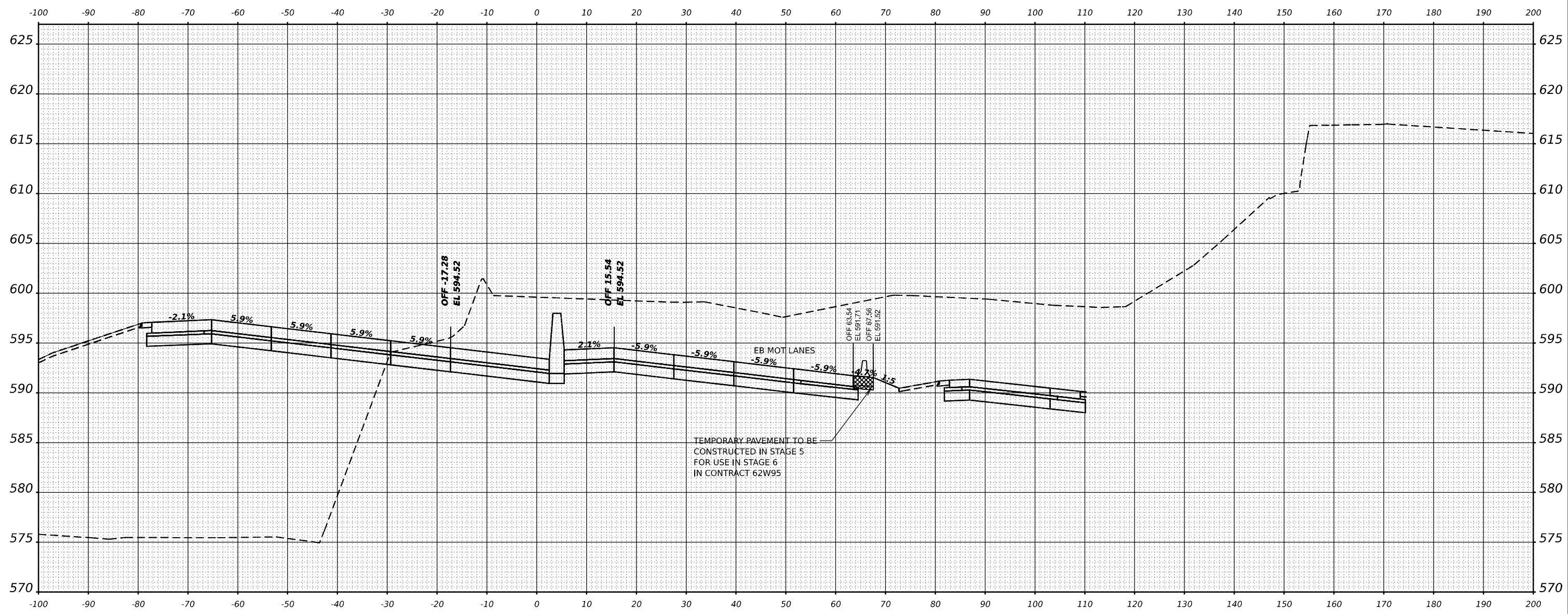
USER NAME = USCP702533	DESIGNED - SW	REVISED -
PLOT SCALE = 0.16666665"/in.	DRAWN - HA	REVISED -
PLOT DATE = 4/23/2025	CHECKED - MMA	REVISED -
	DATE - 4/25/2025	REVISED -

**STATE OF ILLINOIS
 DEPARTMENT OF TRANSPORTATION**

**TEMPORARY PAVEMENT CROSS SECTIONS
 STAGE 6**
 SCALE: HORIZ: 1"=10'
 VERT: 1"=5'
 SHEET 7 OF 12 SHEETS STA. TO STA.

F.A.I. RTE.	SECTION	COUNTY	TOTAL SHEETS	SHEET NO.
80	FAI 80 21 INTERCHANGE	WILL	1209	281
			CONTRACT NO. 62R22	
		ILLINOIS	FED. AID PROJECT	

MODEL: STG 6 - A 25+00.00 (Sheet)
 FILE NAME: p:\transystem\p\client\by.com\transyscorp\p\h\based\Documents\projects_2018\C401140118002703-MSR\CAD\62R22-INT-4 (Center)\3D\62R22_MOT-STG 5_EB.dgn



STA 25+00.00



WSP USA INC.
 30 N. LASALLE STREET
 SUITE 4200
 CHICAGO, IL 60602
 TEL: (312) 782-8150

USER NAME = USCP702533	DESIGNED - SW	REVISED -
	DRAWN - HA	REVISED -
PLOT SCALE = 0.16666665' / in.	CHECKED - MMA	REVISED -
PLOT DATE = 4/23/2025	DATE - 4/25/2025	REVISED -

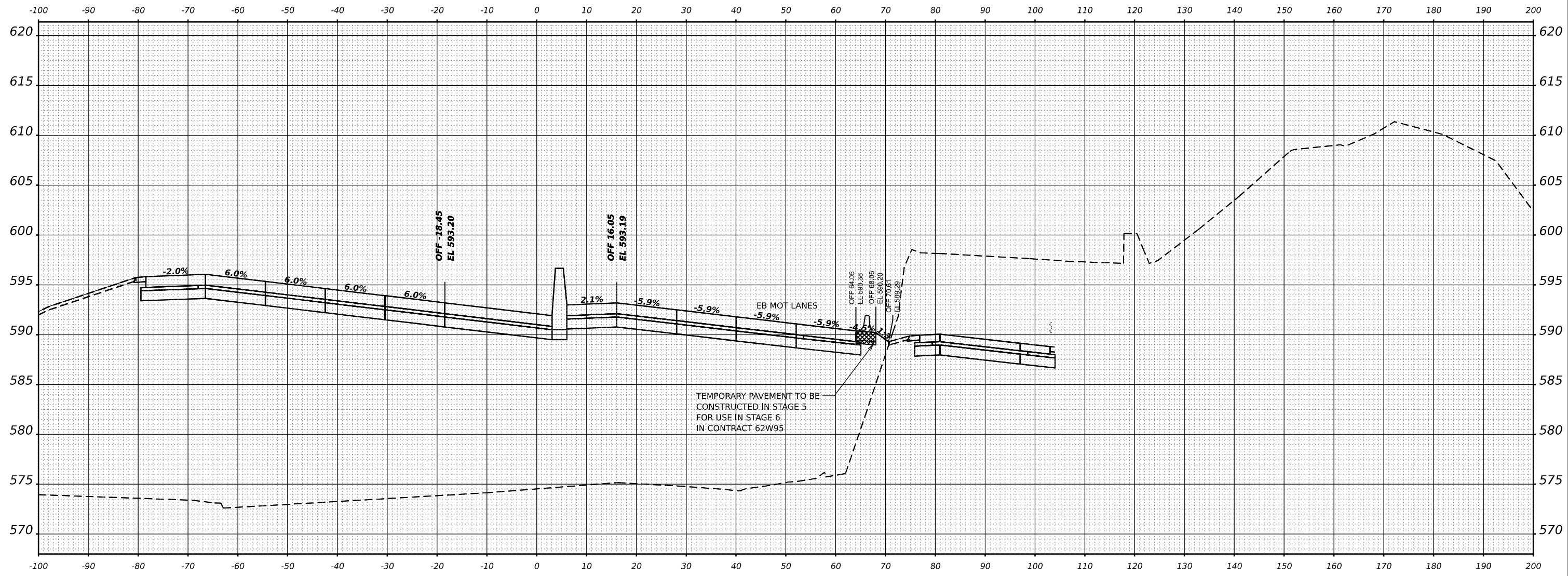
STATE OF ILLINOIS
DEPARTMENT OF TRANSPORTATION

TEMPORARY PAVEMENT CROSS SECTIONS
STAGE 6

SCALE: HORIZ: 1"=10'
 VERT: 1"=5'
 SHEET 8 OF 12 SHEETS STA. TO STA.

F.A.I. RTE.	SECTION	COUNTY	TOTAL SHEETS	SHEET NO.
80	FAI 80 21 INTERCHANGE	WILL	1209	282
CONTRACT NO. 62R22				
ILLINOIS		FED. AID PROJECT		

MODEL: STG 6 - A 25+50.00 (Sheet)
 FILE NAME: p:\transys\temp\p\transys\corp\p1-based\Documents\Projects_2018\C40140118002703-MS9\CAD\62R22-INT-4 (Center)\2D\62R22_MOT-STG 5_EB.dgn



STA 25+50.00



USER NAME = USCP702533	DESIGNED - SW	REVISED -
PLOT SCALE = 0.16666665"/in.	DRAWN - HA	REVISED -
PLOT DATE = 4/23/2025	CHECKED - MMA	REVISED -
	DATE - 4/25/2025	REVISED -

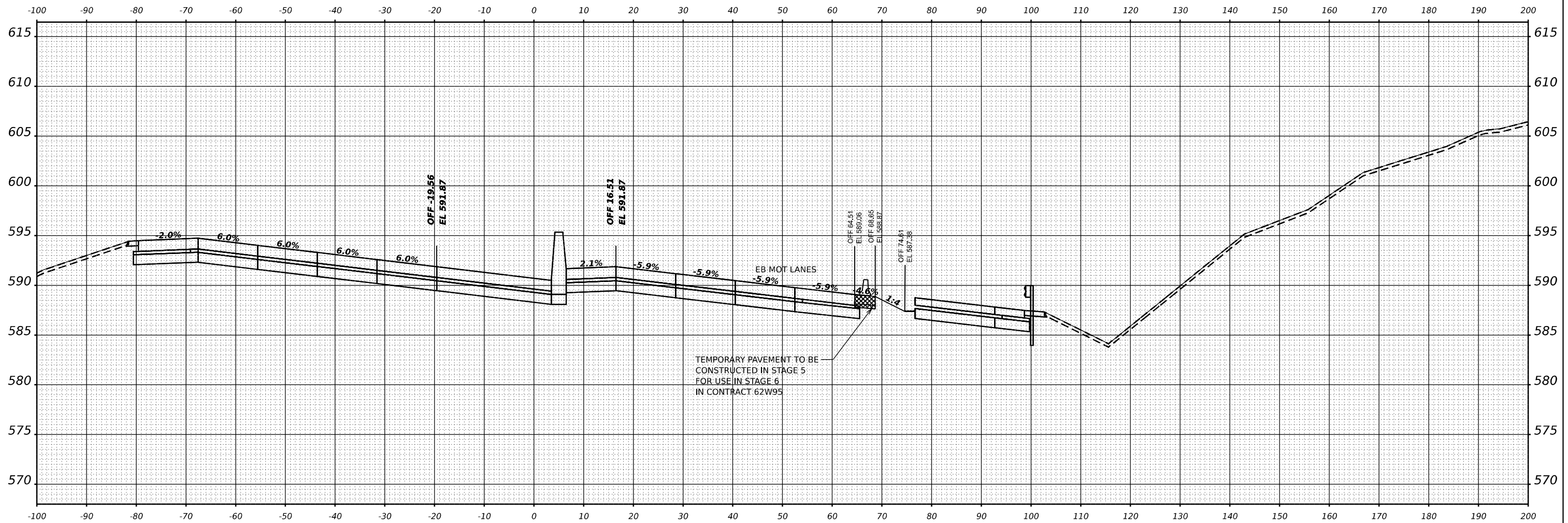
**STATE OF ILLINOIS
 DEPARTMENT OF TRANSPORTATION**

**TEMPORARY PAVEMENT CROSS SECTIONS
 STAGE 6**

SCALE: HORIZ: 1"=10'
 VERT: 1"=5'
 SHEET 9 OF 12 SHEETS STA. TO STA.

F.A.I. RTE.	SECTION	COUNTY	TOTAL SHEETS	SHEET NO.
80	FAI 80 21 INTERCHANGE	WILL	1209	283
CONTRACT NO. 62R22				
ILLINOIS FED. AID PROJECT				

MODEL: STG 6 - A 26+00.00 (Sheet)
 FILE NAME: p:\projects\transys\corp\p1-based\Documents\Projects_2018\C40140118002703-MSR\CAD\62R22-INT-4 (Center)\3D\62R22_MOT-STG 5_EB.dgn



STA 26+00.00



WSP USA INC.
 30 N. LASALLE STREET
 SUITE 4200
 CHICAGO, IL 60602
 TEL: (312) 782-8150

USER NAME = USCP702533	DESIGNED - SW	REVISED -
PLOT SCALE = 0.16666665"/in.	DRAWN - HA	REVISED -
PLOT DATE = 4/23/2025	CHECKED - MMA	REVISED -
	DATE - 4/25/2025	REVISED -

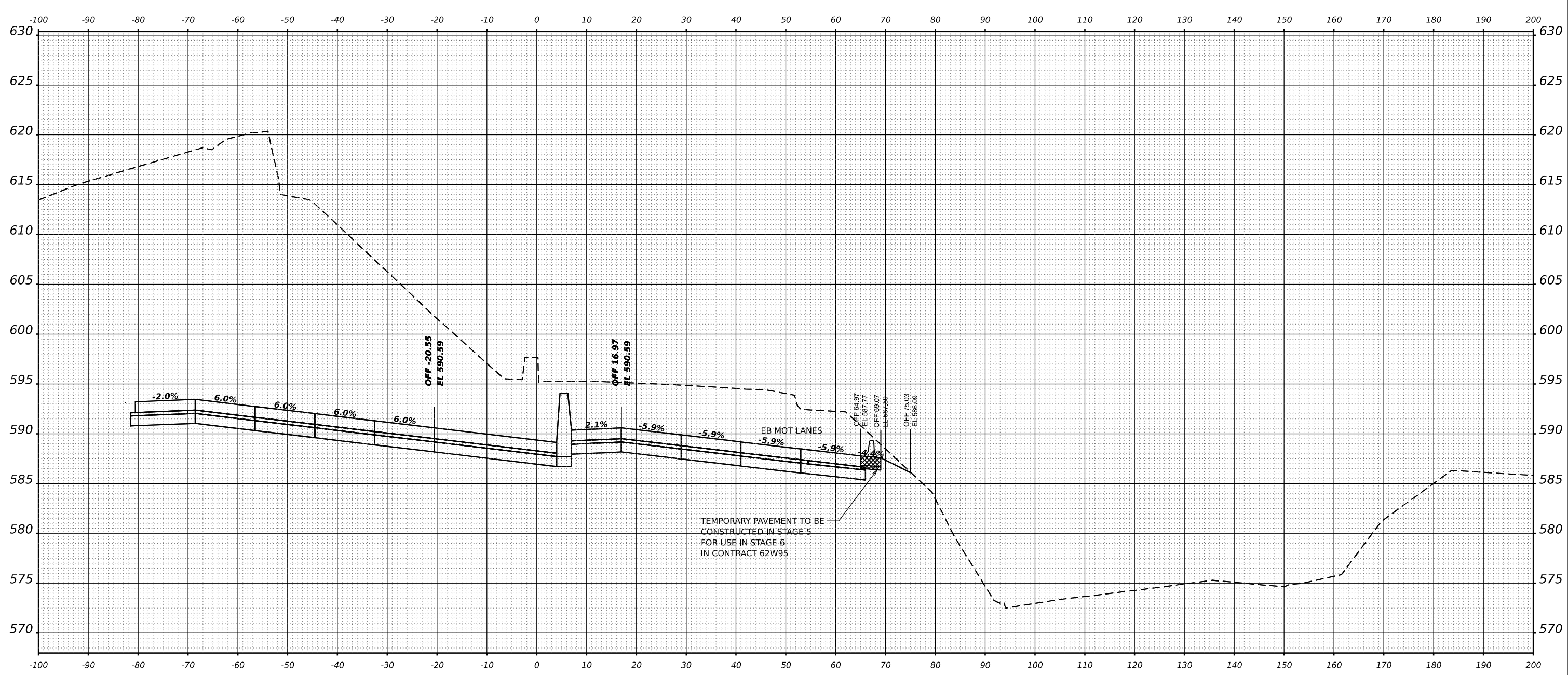
STATE OF ILLINOIS
DEPARTMENT OF TRANSPORTATION

TEMPORARY PAVEMENT CROSS SECTIONS
STAGE 6

SCALE: HORIZ: 1"=10'
 VERT: 1"=5'
 SHEET 10 OF 12 SHEETS STA. TO STA.

F.A.I. RTE.	SECTION	COUNTY	TOTAL SHEETS	SHEET NO.
80	FAI 80 21 INTERCHANGE	WILL	1209	284
CONTRACT NO. 62R22				
ILLINOIS FED. AID PROJECT				

MODEL: STG 6 - A 26+50.00 (Sheet)
 FILE NAME: p:\transys\temp\p\transys\corp\p\based\Documents\Projects_2018\C401140118002703\MS\CD\62R22\INT_4 (Center)\3D\62R22_MOT_STG 5_EB.dgn



STA 26+50.00



WSP USA INC.
 30 N. LASALLE STREET
 SUITE 4200
 CHICAGO, IL 60602
 TEL: (312) 782-8150

USER NAME =	USCP702533
PLOT SCALE =	0.16666665" / in.
PLOT DATE =	4/23/2025

DESIGNED -	SW
DRAWN -	HA
CHECKED -	MMA
DATE -	4/25/2025

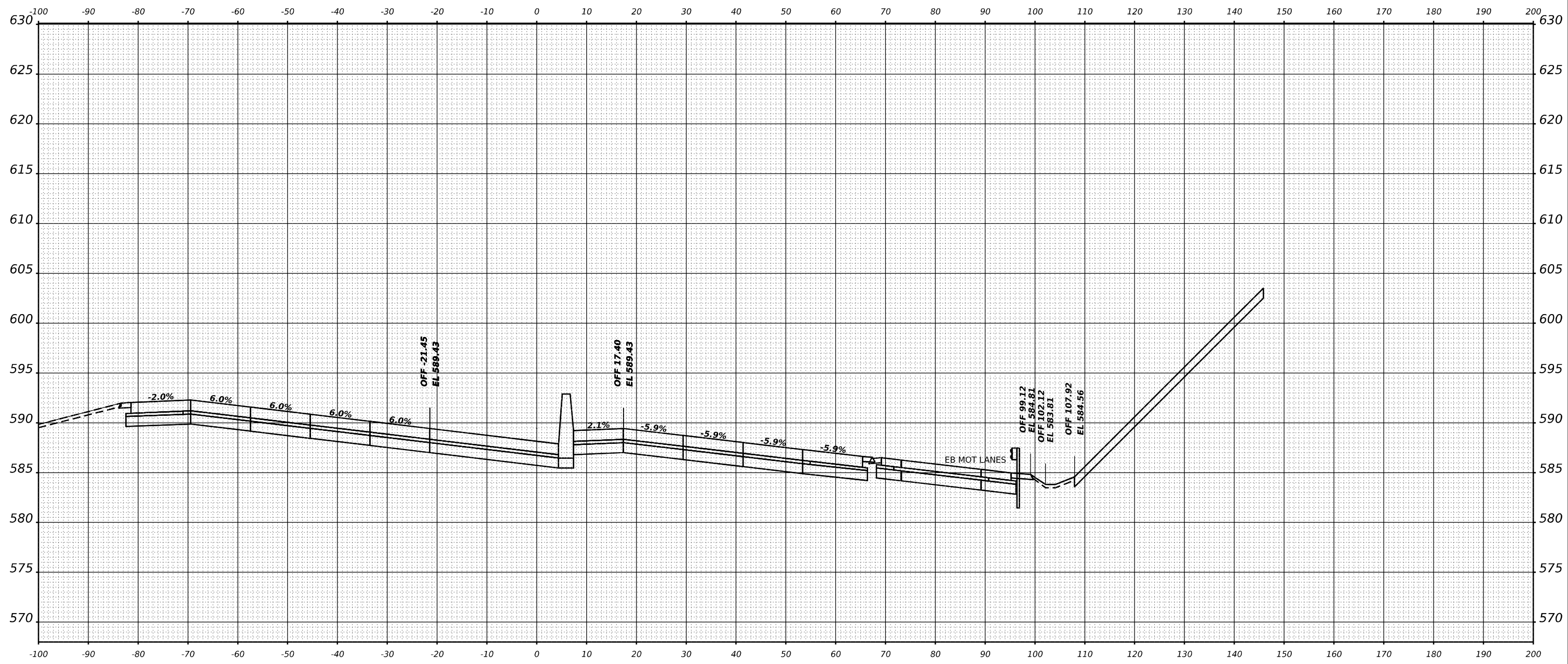
REVISED -	
REVISED -	
REVISED -	
REVISED -	

STATE OF ILLINOIS
DEPARTMENT OF TRANSPORTATION

TEMPORARY PAVEMENT CROSS SECTIONS STAGE 6			
SCALE: HORIZ: 1"=10'	VERT: 1"=5'	SHEET 11	OF 12 SHEETS
STA.		TO STA.	

F.A.I. RTE.	SECTION	COUNTY	TOTAL SHEETS	SHEET NO.
80	FAI 80 21 INTERCHANGE	WILL	1209	285
CONTRACT NO. 62R22				
ILLINOIS FED. AID PROJECT				

MODEL: STG 6 - A 27+00.00 (Sheet)
 FILE NAME: p:\projects\transys\corp\p1-based\Documents\Projects_2018\C40140118002703459\CAD\62R22-INT-4 (Center)\3D\62R22_MOT-STG 5_EB.dgn



STA 27+00.00

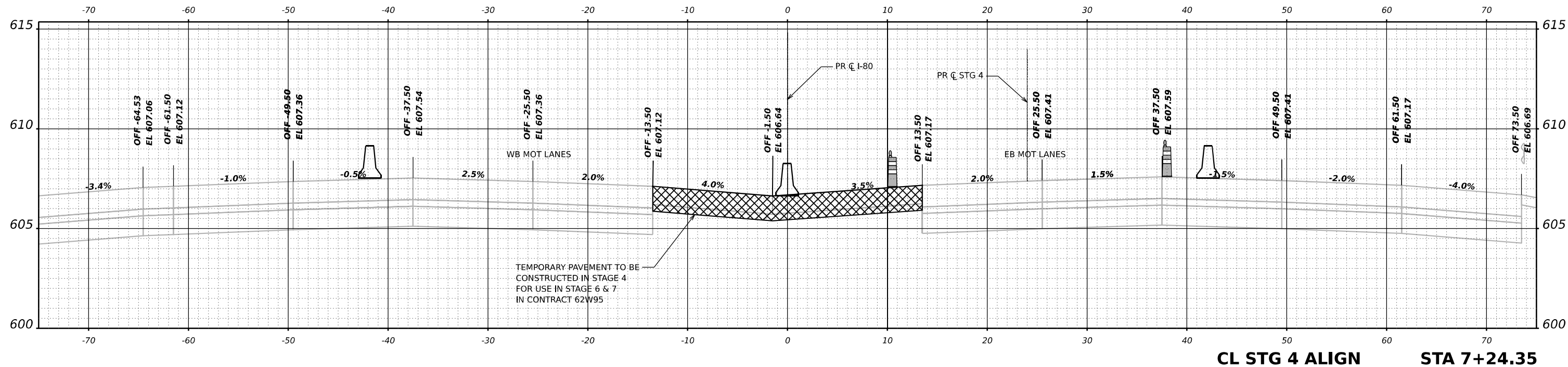


USER NAME = USCP702533	DESIGNED - SW	REVISED -
	DRAWN - HA	REVISED -
PLOT SCALE = 0.16666665' / in.	CHECKED - MMA	REVISED -
PLOT DATE = 4/23/2025	DATE - 4/25/2025	REVISED -

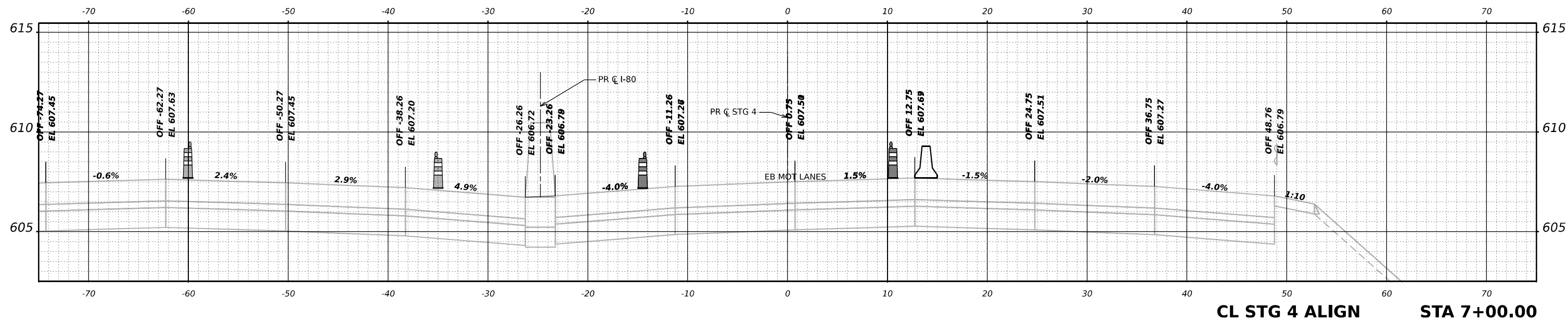
**STATE OF ILLINOIS
 DEPARTMENT OF TRANSPORTATION**

TEMPORARY PAVEMENT CROSS SECTIONS STAGE 6			
SCALE: HORIZ: 1"=10'	SHEET 12	OF 12 SHEETS	STA. TO STA.
VERT: 1"=5'			

F.A.I. RTE.	SECTION	COUNTY	TOTAL SHEETS	SHEET NO.
80	FAI 80 21 INTERCHANGE	WILL	1209	286
CONTRACT NO. 62R22			ILLINOIS FED. AID PROJECT	



CL STG 4 ALIGN STA 7+24.35



CL STG 4 ALIGN STA 7+00.00

MODEL: TEMP PAVEMENT STAGE 10 - 7+00.00 (Sheet)
 FILE NAME: p:\trans\systems\pavement\contract\62w95\wsp\CAD\62R22\INT-4\Center\3D\162R22-Corridor-MOT_STG_5.dgn



USER NAME = USCP702533
 PLOT SCALE = 0.16666667"/in.
 PLOT DATE = 4/23/2025

DESIGNED - SW
 DRAWN - HA
 CHECKED - MMA
 DATE - 4/25/2025

REVISED -
 REVISED -
 REVISED -
 REVISED -

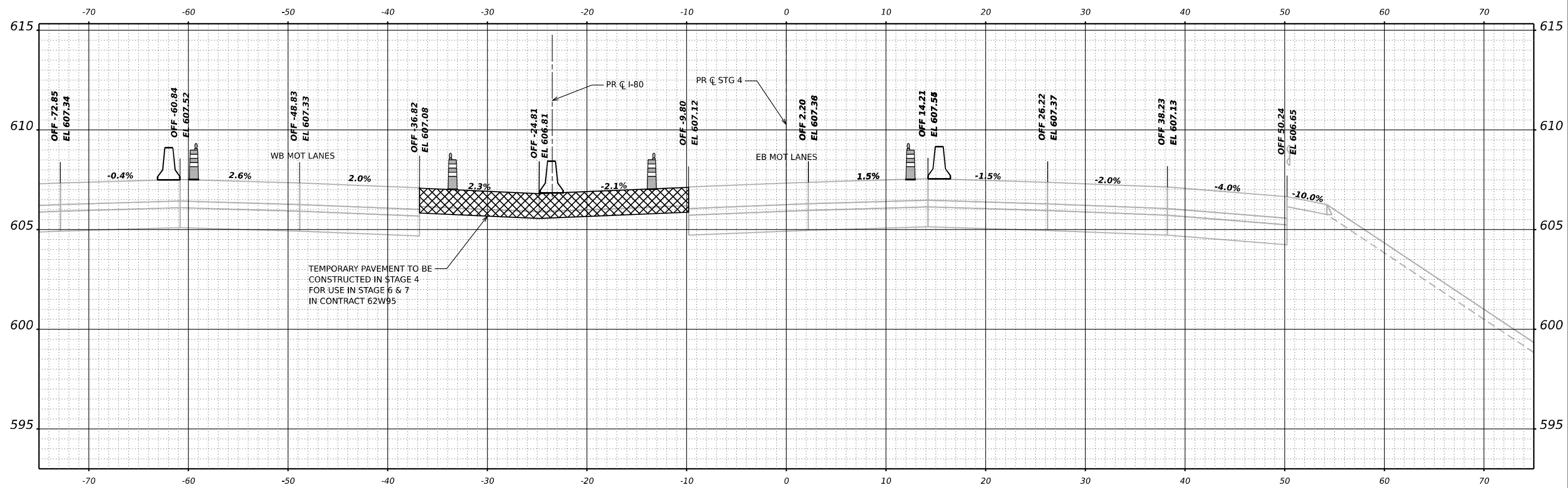
STATE OF ILLINOIS
DEPARTMENT OF TRANSPORTATION

TEMPORARY PAVEMENT CROSS SECTIONS
STAGE 5

SCALE: HORIZ: 1"=10'
 VERT: 1"=5'
 SHEET 1 OF 9 SHEETS STA. TO STA.

F.A.I. RTE.	SECTION	COUNTY	TOTAL SHEETS	SHEET NO.
80	FAI 80 21 INTERCHANGE	WILL	1209	287
CONTRACT NO. 62R22			ILLINOIS FED. AID PROJECT	

MODEL: TEMP PAVEMENT STAGE 10 - 7+50.00 [Sheet]
 FILE NAME: p:\transys\temp\pavement\contract\62w95\p1\hatched\Documents\Projects_2018\C401401180022703-WSP\CAD\62R22-INT-4 (Center)\3D\161R22-Contrac-MOT_STG_5.dgn



CL STG 4 ALIGN STA 7+50.00



WSP USA INC.
 30 N. LASALLE STREET
 SUITE 4200
 CHICAGO, IL 60602
 TEL: (312) 782-8150

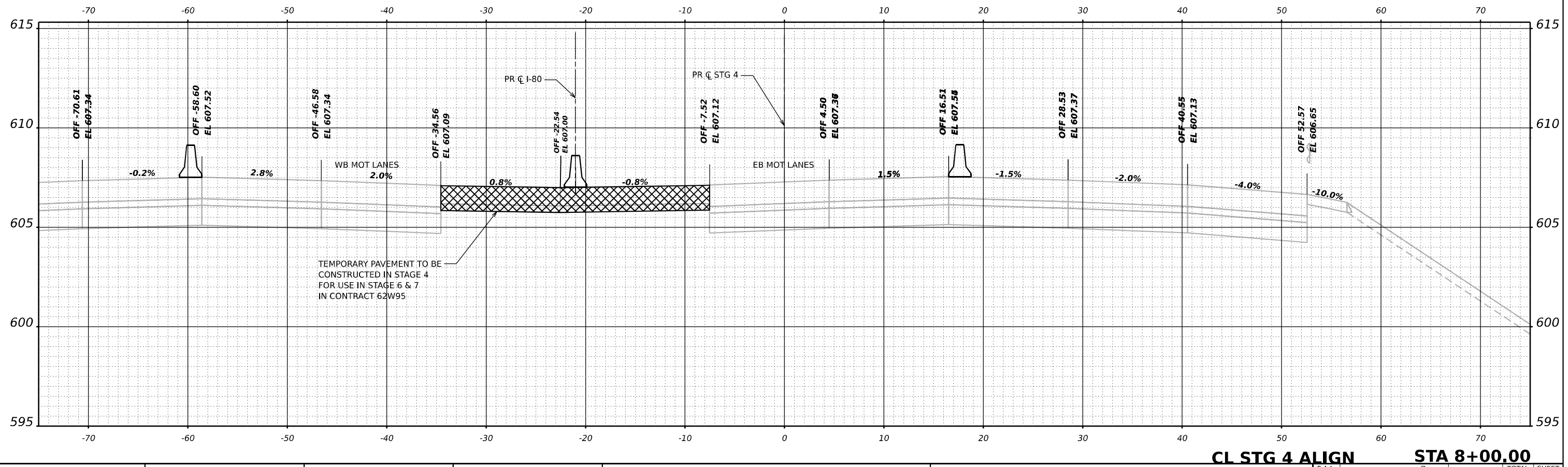
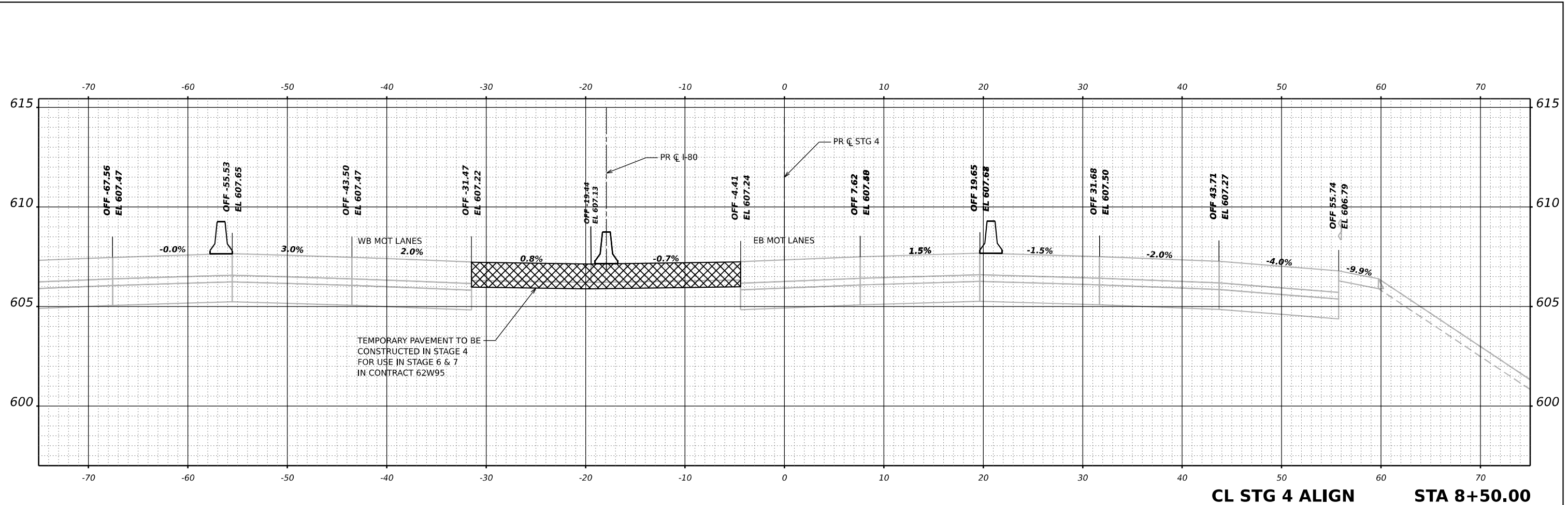
USER NAME = USCP702533	DESIGNED - SW	REVISED -
PLOT SCALE = 0.16666667 "/> <td>DRAWN - HA</td> <td>REVISED -</td>	DRAWN - HA	REVISED -
PLOT DATE = 4/23/2025	CHECKED - MMA	REVISED -
	DATE - 4/25/2025	REVISED -

**STATE OF ILLINOIS
 DEPARTMENT OF TRANSPORTATION**

**TEMPORARY PAVEMENT CROSS SECTIONS
 STAGE 5**

SCALE: HORIZ: 1"=10'
 VERT: 1"=5'
 SHEET 2 OF 9 SHEETS STA. TO STA.

F.A.I. RTE.	SECTION	COUNTY	TOTAL SHEETS	SHEET NO.
80	FAI 80 21 INTERCHANGE	WILL	1209	288
CONTRACT NO. 62R22				
ILLINOIS FED. AID PROJECT				



MODEL: TEMP PAVEMENT STAGE 10 - 8+00.00 (Sheet)
 FILE NAME: p:\projects\state\62w95\contract\62w95\pavement\stage10\temp_pavement_stage10.dgn



USER NAME = USCP702533
 DESIGNED - SW
 DRAWN - HA
 CHECKED - MMA
 DATE - 4/25/2025

PLOT SCALE = 0.16666667"/in.
 PLOT DATE = 4/23/2025

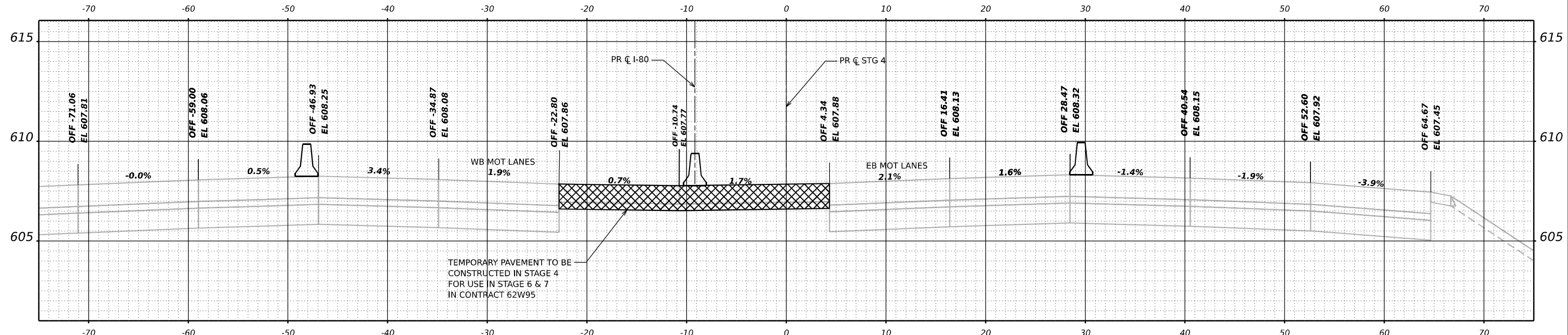
REVISED -
 REVISED -
 REVISED -
 REVISED -

STATE OF ILLINOIS
 DEPARTMENT OF TRANSPORTATION

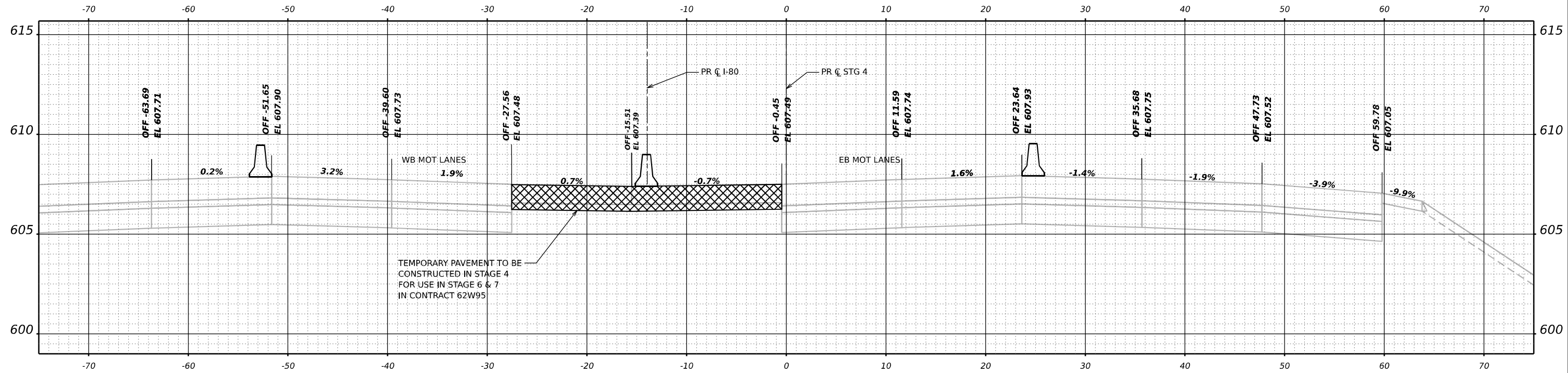
TEMPORARY PAVEMENT CROSS SECTIONS
 STAGE 5
 SCALE: HORIZ: 1"=10'
 VERT: 1"=5'
 SHEET 3 OF 9 SHEETS STA. TO STA.

F.A.I. RTE.	SECTION P.	COUNTY	TOTAL SHEETS	SHEET NO.
80	FAI 80 21 INTERCHANGE	WILL	1209	289
CONTRACT NO. 62R22				
ILLINOIS FED. AID PROJECT				

MODEL: TEMP PAVEMENT STAGE 10 - 9+00.00 (Sheet)
 FILE NAME: p:\projects\transportation\62w95\contract\stage4\center\3D\10+00\62w95-10+00-00.dwg



CL STG 4 ALIGN STA 9+50.00



CL STG 4 ALIGN STA 9+00.00



USER NAME = USCP702533
 DESIGNED - SW
 DRAWN - HA
 PLOT SCALE = 0.16666667"/in.
 PLOT DATE = 4/23/2025

CHECKED - MMA
 DATE - 4/25/2025

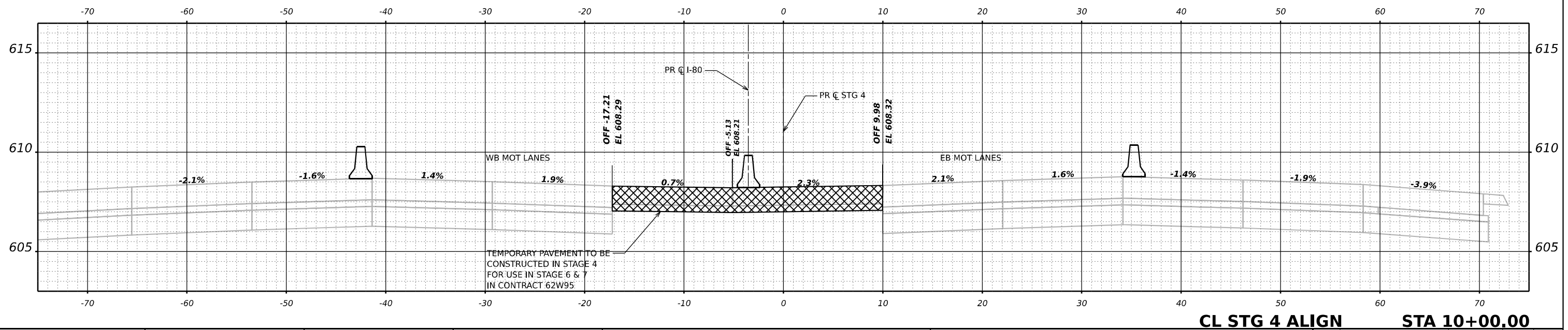
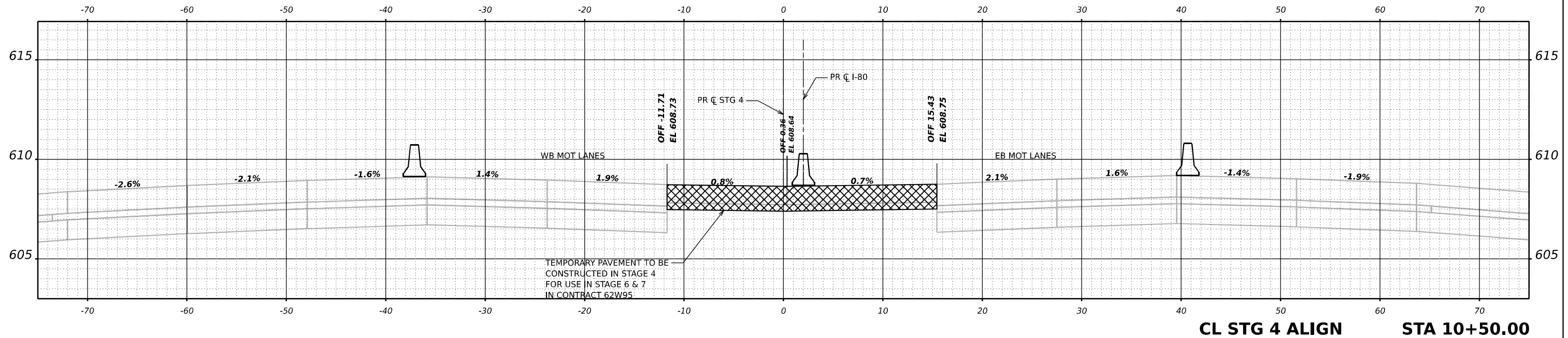
REVISED -
 REVISED -
 REVISED -
 REVISED -

**STATE OF ILLINOIS
DEPARTMENT OF TRANSPORTATION**

TEMPORARY PAVEMENT CROSS SECTIONS
STAGE 5
 SCALE: HORIZ: 1"=10'
 VERT: 1"=5'
 SHEET 4 OF 9 SHEETS STA. TO STA.

F.A.I. RTE.	SECTION	COUNTY	TOTAL SHEETS	SHEET NO.
80	FAI 80 21 INTERCHANGE	WILL	1209	290
CONTRACT NO. 62R22				
ILLINOIS FED. AID PROJECT				

MODEL: TEMP PAVEMENT STAGE 10 - 10+00.00 (Sheet)
 FILE NAME: p:\transys\temp\pavement\contract\62w95\stage\stage10\center\3D\10+00.00\CL STG 4.dgn



WSP USA INC.
 30 N. LASALLE STREET
 SUITE 4200
 CHICAGO, IL 60602
 TEL: (312) 782-8150

USER NAME = USCP702533	DESIGNED - SW	REVISED -
DRAWN - HA	REVISED -	
PLOT SCALE = 0.16666667 "/> <td>CHECKED - MMA</td> <td>REVISED -</td>	CHECKED - MMA	REVISED -
PLOT DATE = 4/23/2025	DATE - 4/25/2025	REVISED -

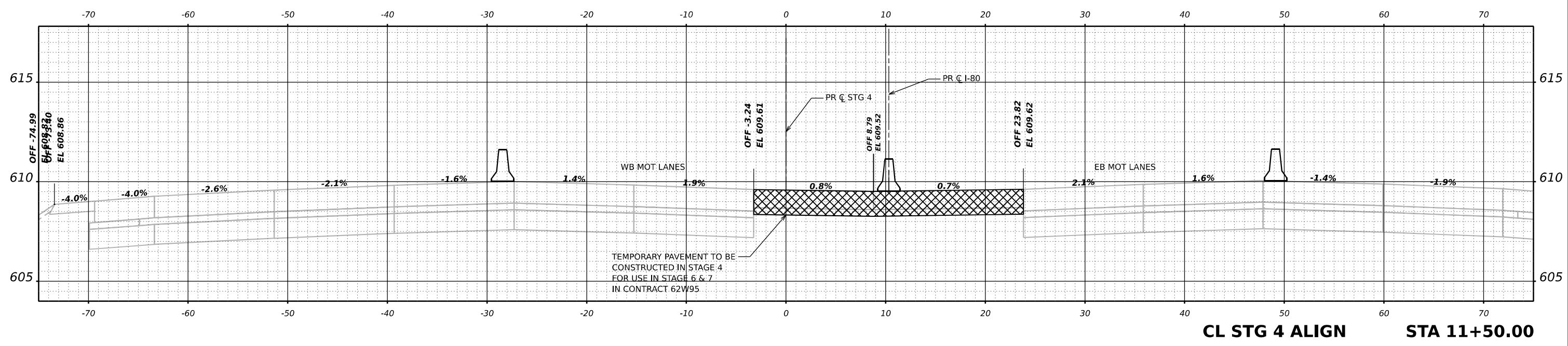
**STATE OF ILLINOIS
 DEPARTMENT OF TRANSPORTATION**

**TEMPORARY PAVEMENT CROSS SECTIONS
 STAGE 5**

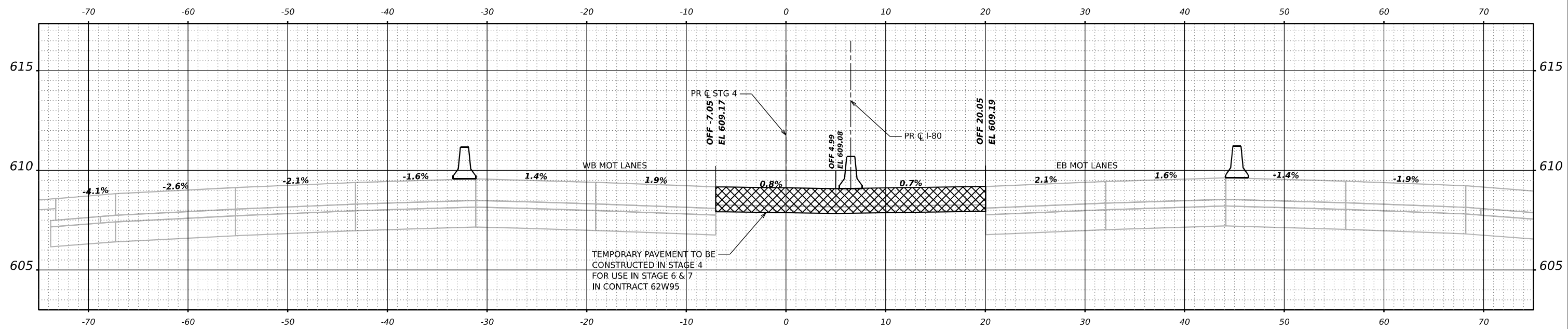
SCALE: HORIZ: 1"=10'
 VERT: 1"=5'
 SHEET 5 OF 9 SHEETS STA. TO STA.

F.A.I. RTE.	SECTION	COUNTY	TOTAL SHEETS	SHEET NO.
80	FAI 80 21 INTERCHANGE	WILL	1209	291
CONTRACT NO. 62R22				
ILLINOIS FED. AID PROJECT				

MODEL: TEMP PAVEMENT STAGE 10 - 11+00.00 (Sheet)
 FILE NAME: p:\trans\systems\pavement\contract\62w95\pav\hatched\Documents\Projects_2018\C40140118002703-WSP\CAD\62R22-INT-4 (Center)\3DD\162R22-Corridor-MOT_STG_5.dgn



CL STG 4 ALIGN STA 11+50.00



CL STG 4 ALIGN STA 11+00.00



WSP USA INC.
 30 N. LASALLE STREET
 SUITE 4200
 CHICAGO, IL 60602
 TEL: (312) 782-8150

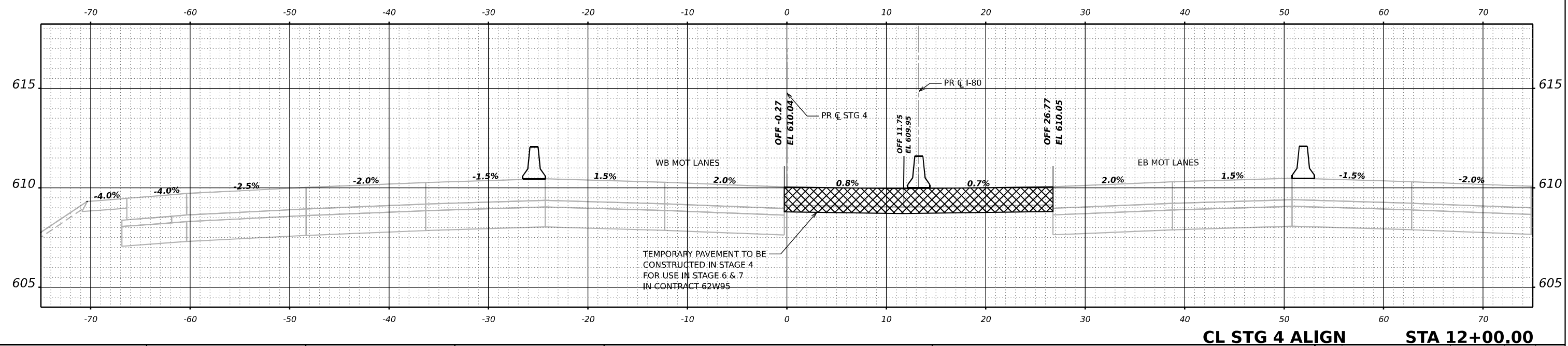
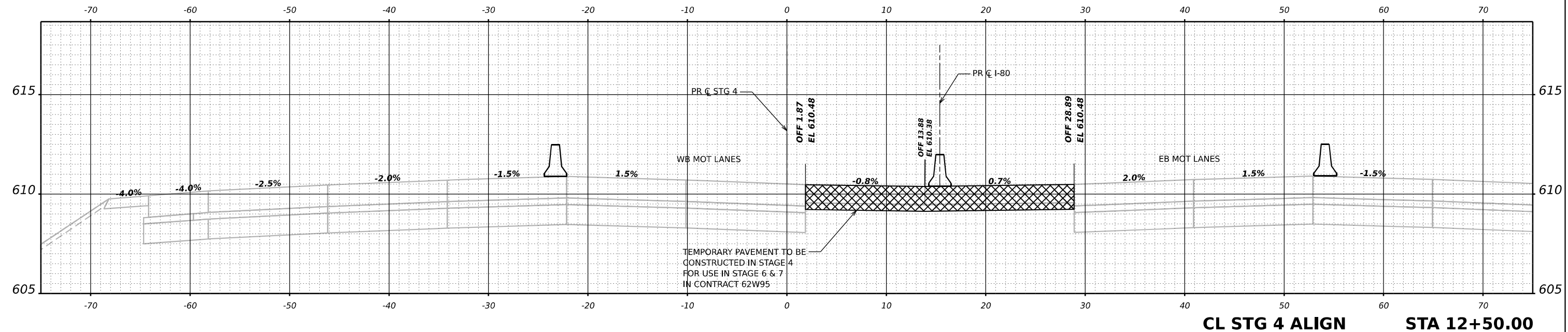
USER NAME = USCP702533	DESIGNED - SW	REVISED -
PLOT SCALE = 0.16666667 "/> <td>DRAWN - HA</td> <td>REVISED -</td>	DRAWN - HA	REVISED -
PLOT DATE = 4/23/2025	CHECKED - MMA	REVISED -
	DATE - 4/25/2025	REVISED -

STATE OF ILLINOIS
DEPARTMENT OF TRANSPORTATION

TEMPORARY PAVEMENT CROSS SECTIONS STAGE 5		F.A.I. RTE.	SECTION	COUNTY	TOTAL SHEETS	SHEET NO.
		80	FAI 80 21 INTERCHANGE	WILL	1209	292
SCALE: HORIZ: 1"=10' VERT: 1"=5'		SHEET 6 OF 9 SHEETS		STA.	TO STA.	

CONTRACT NO. 62R22	
ILLINOIS	FED. AID PROJECT

MODEL: TEMP PAVEMENT STAGE 10 - 12+90.00 (Sheet)
FILE NAME: p:\proj\systems\pavement\contractors\pav\hatched\Documents\Projects_2018\C401\40118002703-MS\7\CAD\62R22-INT-4 (Center)\3DD\162R22-Corridor-MOT_STG_5.dgn



USER NAME = USCP702533
PLOT SCALE = 0.16666667"/in.
PLOT DATE = 4/23/2025

DESIGNED - SW
DRAWN - HA
CHECKED - MMA
DATE - 4/25/2025

REVISED -
REVISED -
REVISED -
REVISED -

STATE OF ILLINOIS
DEPARTMENT OF TRANSPORTATION

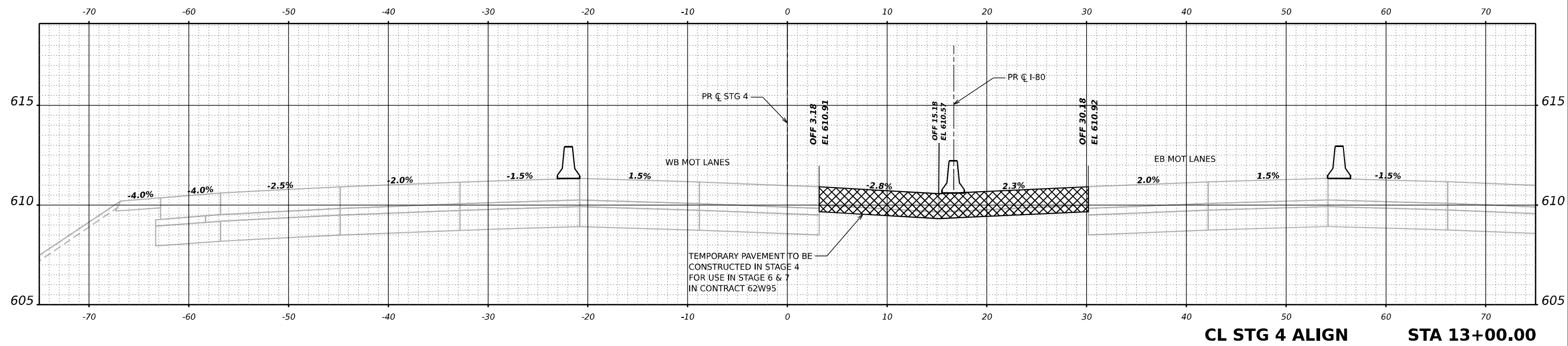
TEMPORARY PAVEMENT CROSS SECTIONS
STAGE 5

SCALE: HORIZ: 1"=10'
VERT: 1"=5'
SHEET 7 OF 9 SHEETS STA. TO STA.

F.A.I. RTE.	SECTION	COUNTY	TOTAL SHEETS	SHEET NO.
80	FAI 80 21 INTERCHANGE	WILL	1209	293

CONTRACT NO. 62R22
ILLINOIS FED. AID PROJECT

MODEL: TEMP PAVEMENT STAGE 10 - 13+00.00 (Sheet)
 FILE NAME: p:\projects\transportation\62R22\Drawings\Documents\Projects_2018\C401\401180022\03-MSR\CAD\62R22-INT-4 (Center)\3DD\161622-Corridor-MOT_STG_5.dgn



USER NAME = USCP702533	DESIGNED - SW	REVISED -
DRAWN - HA	REVISOR -	
PLOT SCALE = 0.16666667 "/> <td>CHECKED - MMA</td> <td>REVISOR -</td>	CHECKED - MMA	REVISOR -
PLOT DATE = 4/23/2025	DATE - 4/25/2025	REVISOR -

**STATE OF ILLINOIS
 DEPARTMENT OF TRANSPORTATION**

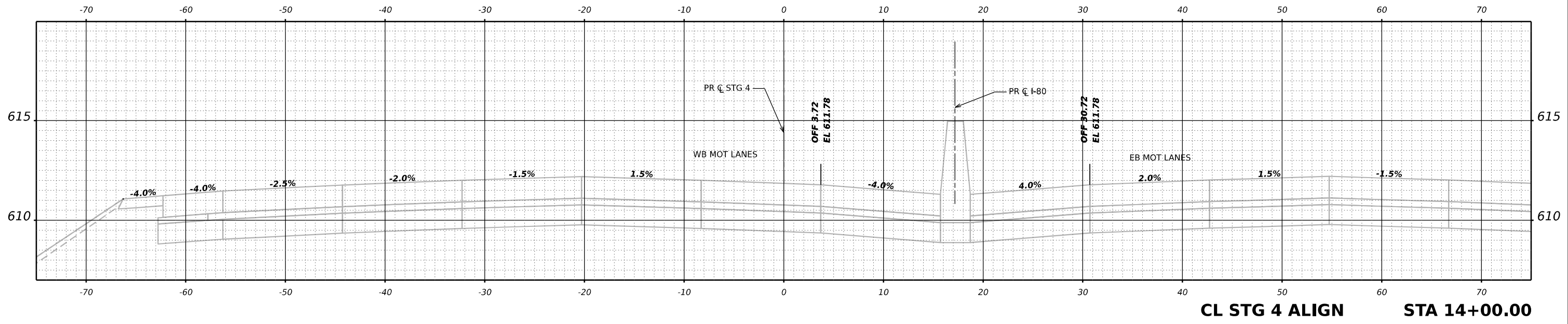
**TEMPORARY PAVEMENT CROSS SECTIONS
 STAGE 5**

SCALE: HORIZ: 1"=10'
 VERT: 1"=5'

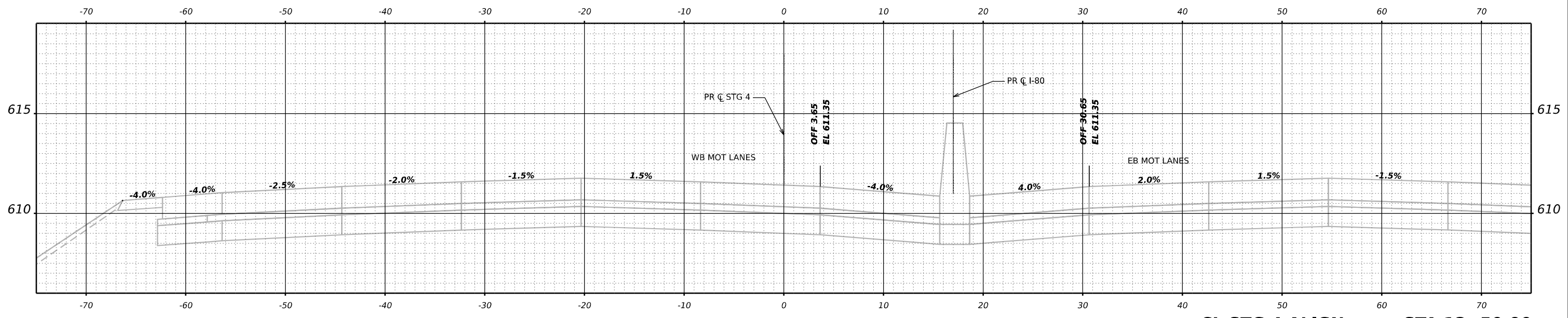
SHEET 8 OF 9 SHEETS STA. TO STA.

F.A.I. RTE.	SECTION	COUNTY	TOTAL SHEETS	SHEET NO.
80	FAI 80 21 INTERCHANGE	WILL	1209	294
CONTRACT NO. 62R22				
ILLINOIS FED. AID PROJECT				

MODEL: TEMP PAVEMENT STAGE 10 - 14+00.00 (Sheet)
 FILE NAME: p:\trans\systems\pavement\concrete\stage\pav\based\Documents\Projects_2018\C401140118002703-WSP\CAD\62R22-INT-4 (Center)\3D\162R22-Corridor-MOT_STG_5.dgn



CL STG 4 ALIGN STA 14+00.00



CL STG 4 ALIGN STA 13+50.00



USER NAME = USCP702533	DESIGNED - SW	REVISED -
DRAWN - HA	CHECKED - MMA	REVISED -
PLOT SCALE = 0.16666667 "/> <td>DATE - 4/25/2025</td> <td>REVISED -</td>	DATE - 4/25/2025	REVISED -

**STATE OF ILLINOIS
DEPARTMENT OF TRANSPORTATION**

TEMPORARY PAVEMENT CROSS SECTIONS			
STAGE 5			
SCALE: HORIZ: 1"=10'	SHEET 9	OF 9 SHEETS	STA. TO STA.
VERT: 1"=5'			

F.A.I. RTE.	SECTION	COUNTY	TOTAL SHEETS	SHEET NO.
80	FAI 80 21 INTERCHANGE	WILL	1209	295
CONTRACT NO. 62R22			ILLINOIS FED. AID PROJECT	

DETOUR NOTES:

- DETOUR SIGNAGE SHALL BE CONSIDERED INCLUDED IN THE COST FOR DETOUR SIGNING UNLESS AS OTHERWISE NOTED.
- MAINTAIN ALL EXISTING GUIDE SIGNS FOR LARKIN AVENUE INTERCHANGE AT I-80.
- THE CONTRACTOR SHALL NOT OBSTRUCT ANY EXISTING SIGN WITH PLACEMENT OF DETOUR SIGNAGE.
- THE CONTRACTOR SHALL MAINTAIN SIGN/SIGN TRUSS UNTIL THE APPLICABLE STAGE DURING CONSTRUCTION.
- IDOT DISTRICT ONE STANDARD TC-21 SHOULD BE FOLLOWED FOR DETOUR SIGN SPACING.
- A MINIMUM OF FOURTEEN (14) DAYS IN ADVANCE OF THE CLOSURE, THE CONTRACTOR SHALL PLACE ONE (1) PORTABLE CHANGEABLE MESSAGE SIGN AT EACH END OF THE PROJECT AS DIRECTED AND AT ALLOCATION DESIGNATED BY THE ENGINEER TO INFORM MOTORISTS OF THE UPCOMING CLOSURE. THE MESSAGE SHALL BE APPROVED BY THE ENGINEER. THIS WORK IS TO BE PAID FOR AT THE CONTRACT UNIT PRICE PER CALENDAR DAY FOR THE CHANGEABLE MESSAGE SIGN.
- TEMPORARY TRAFFIC SIGNAL TIMING TO BE REQUIRED AT THE FOLLOWING SIGNALS:
 US ROUTE 6 AND BRANDON ROAD
 US ROUTE 6 AND IL ROUTE 7
 IL ROUTE 7 AND ROUTE 52 (JEFFERSON STREET)
- OVERSIZED SIGNS (O.S.) TO BE USED ON I-80.
- ANY NON-STANDARD MUTCD SIGNS WITHOUT A SIGN ID SHALL BE CUSTOMIZED BY THE CONTRACTOR AND APPROVED BY THE RESIDENT ENGINEER. "RAMP CLOSED AHEAD" SIGNS SHOULD FOLLOW THE MUTCD SIGN STANDARD FOR "W20-3(O)" WITH "ROAD" TO BE REPLACED WITH "RAMP".
- ALL DETOUR SIGN LEGEND AND BORDER COLORS SHALL BE ACCORDING TO THE LATEST EDITION OF THE MUTCD.

RAMP CLOSURE VISUALIZER:

RAMP CLOSED		TRAFFIC MOVEMENT	DETOUR ROUTE	CENTER STREET INTERCHANGE										BY OTHERS: CONTRACT 62W95			
EXISTING RAMP ID	PROPOSED RAMP ID			CONTRACT 62R22													
				STAGES										1	2	3	
RAMP CA	RAMP A	EB I-80 TO NB CENTER ST	→		X	X	X	X	X	X	X	X	X				
RAMP DA	RAMP C	WB I-80 TO NB CENTER ST	←			X	X								X		
RAMP DB	RAMP C	WB I-80 TO SB MEADOW AVE	←			X	X	X	X	X	X	X	X				
RAMP AD	RAMP B	SB CENTER ST TO EB I-80	→		X	X	X	X	X	X	X	X	X				
RAMP AC	RAMP D	SB CENTER ST TO WB I-80	←				X	X	X	X	X	X	X				
RAMP AB	N/A	SB CENTER ST TO SB MEADOW AVE	←		X	X	X	X	X	X	X	X	X				
RAMP BD	RAMP B	NB CENTER ST TO EB I-80	→									X	X		X		
RAMP BA	N/A	NB MEADOW AVE TO NB CENTER ST	→		X	X	X	X	X	X	X	X	X				

NOTE: X - RAMP CLOSED

ADJACENT INTERCHANGE RAMP CLOSURES BY OTHERS:

RAMP CLOSED		TRAFFIC MOVEMENT	CHICAGO STREET INTERCHANGE AND RICHARDS STREET INTERCHANGE									
EXISTING RAMP ID	PROPOSED RAMP ID		CONTRACT 62R23					CONTRACTS 62R23 & 62F94				
			STAGES									
RAMP CA	RAMP A	EB I-80 TO NB CHICAGO ST									X	
RAMP CB	RAMP A	EB I-80 TO SB CHICAGO ST									X	
RAMP DB	RAMP BB	WB I-80 TO CHICAGO ST			X	X	X	X	X			
RAMP AD	RAMP AA	NB CHICAGO ST TO EB I-80						X	X	X		
RAMP BC	RAMP C	NB CHICAGO ST TO WB I-80				X						
RAMP AD	RAMP AA	SB CHICAGO ST TO EB I-80						X	X	X		
RAMP AC	RAMP C	SB CHICAGO ST TO WB I-80			X	X						
RAMP A	RAMP A	EB I-80 TO RICHARDS ST								X	X	
RAMP D	RAMP D	RICHARDS ST TO WB I-80								X	X	

NOTE: X - RAMP CLOSED

MODEL: Default
 FILE NAME: p:\transys\transys\comp\p1-hosted\Documents\Projects_2018\C401140118002203-MS7\CAD\62R22-INT-4 [Center]\Sheets\Civil\62R22-ah-detour-gennotes.dgn



USER NAME = jschumann	DESIGNED - AK	REVISED -
DRAWN - AK	REVISIONS -	
PLOT SCALE = 100,000' / in.	CHECKED - AB	REVISED -
PLOT DATE = 6/11/2025	DATE - 4/25/2025	REVISED -

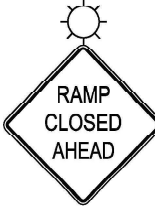





























**STATE OF ILLINOIS
DEPARTMENT OF TRANSPORTATION**

**DETOUR NOTES AND DETAILS
I-80**

SCALE: NONE SHEET 1 OF 1 SHEETS STA. TO STA.

F.A.I. RTE.	SECTION	COUNTY	TOTAL SHEETS	SHEET NO.
80	FAI 80 21 INTERCHANGE	WILL	1209	296
CONTRACT NO. 62R22				
ILLINOIS FED. AID PROJECT				

MODEL: Default; PLOT: /p:/trnsysystems-aw-bentley.com/transyscorp/plotted/2018/04/01/40118002203-MS/PCAD/62622-INT-4 (Center/Sheet/Chil/D152R22-snt-detour-signs1.dgn)

<p>①  36"X36" (48"X48" O.S.)</p>	<p>①A  W20-3 36"X36" (48"X48" O.S.)</p>	<p>②  W20-2 36"X36" (48"X48" O.S.)</p>	<p>③  M3-1 24"X12" (36"X18" O.S.) 5" UPPERCASE BLACK LETTERS ON ORANGE BACKGROUND 30"X24" (48"X36" O.S.)</p>
<p>⑤  M3-1 24"X12" (36"X18" O.S.) 5" UPPERCASE BLACK LETTERS ON ORANGE BACKGROUND 30"X24" (48"X36" O.S.)</p>	<p>⑥  M3-1 24"X12" (36"X18" O.S.) 5" UPPERCASE BLACK LETTERS ON ORANGE BACKGROUND M4-9L 30"X24" (48"X36" O.S.)</p>	<p>⑦  M3-1 24"X12" (36"X18" O.S.) 5" UPPERCASE BLACK LETTERS ON ORANGE BACKGROUND 30"X24" (48"X36" O.S.)</p>	<p>④  M3-1 24"X12" (36"X18" O.S.) 5" UPPERCASE BLACK LETTERS ON ORANGE BACKGROUND 30"X24" (48"X36" O.S.)</p>
<p>⑩  M3-3 24"X12" (36"X18" O.S.) 5" UPPERCASE BLACK LETTERS ON ORANGE BACKGROUND 30"X24" (48"X36" O.S.)</p>	<p>⑪  M3-3 24"X12" (36"X18" O.S.) 5" UPPERCASE BLACK LETTERS ON ORANGE BACKGROUND 30"X24" (48"X36" O.S.)</p>	<p>⑫  M3-3 24"X12" (36"X18" O.S.) 5" UPPERCASE BLACK LETTERS ON ORANGE BACKGROUND M4-9L 30"X24" (48"X36" O.S.)</p>	<p>⑧  M3-1 24"X12" (36"X18" O.S.) 5" UPPERCASE BLACK LETTERS ON ORANGE BACKGROUND M4-9R 30"X24" (48"X36" O.S.)</p>
<p>⑮  M4-8 24"X12" (36"X18" O.S.) M3-2 24"X12" (36"X18" O.S.) M1-1 24"X24" (36"X36" O.S.) M6-3 21"X15" (30"X21" O.S.)</p>	<p>⑯  M4-8 24"X12" (36"X18" O.S.) M3-2 24"X12" (36"X18" O.S.) M1-1 24"X24" (36"X36" O.S.) M5-1R 21"X15" (30"X21" O.S.)</p>	<p>⑰  M4-8 24"X12" (36"X18" O.S.) M3-2 24"X12" (36"X18" O.S.) M1-1 24"X24" (36"X36" O.S.) M6-1R 21"X15" (30"X21" O.S.)</p>	<p>⑨  M3-3 24"X12" (36"X18" O.S.) 5" UPPERCASE BLACK LETTERS ON ORANGE BACKGROUND M4-9R 30"X24" (48"X36" O.S.)</p>
<p>⑳  M4-8 24"X12" (36"X18" O.S.) M3-4 24"X12" (36"X18" O.S.) M1-1 24"X24" (36"X36" O.S.) M5-1R 21"X15" (30"X21" O.S.)</p>	<p>㉑  M4-8 24"X12" (36"X18" O.S.) M3-4 24"X12" (36"X18" O.S.) M1-1 24"X24" (36"X36" O.S.) M6-1R 21"X15" (30"X21" O.S.)</p>	<p>㉒  M4-8 24"X12" (36"X18" O.S.) M3-4 24"X12" (36"X18" O.S.) M1-1 24"X24" (36"X36" O.S.) M5-1L 21"X15" (30"X21" O.S.)</p>	<p>⑬  M3-3 24"X12" (36"X18" O.S.) 5" UPPERCASE BLACK LETTERS ON ORANGE BACKGROUND 30"X24" (48"X36" O.S.)</p>
<p>㉔  M4-8 24"X12" (36"X18" O.S.) M3-4 24"X12" (36"X18" O.S.) M1-1 24"X24" (36"X36" O.S.) M6-3 21"X15" (30"X21" O.S.)</p>	<p>㉓  M4-8 24"X12" (36"X18" O.S.) M3-4 24"X12" (36"X18" O.S.) M1-1 24"X24" (36"X36" O.S.) M6-1L 21"X15" (30"X21" O.S.)</p>	<p>㉕  M4-8 24"X12" (36"X18" O.S.) M3-4 24"X12" (36"X18" O.S.) M1-1 24"X24" (36"X36" O.S.) M6-2 21"X15" (30"X21" O.S.)</p>	<p>⑭  M3-3 24"X12" (36"X18" O.S.) 5" UPPERCASE BLACK LETTERS ON ORANGE BACKGROUND M4-9R 30"X24" (48"X36" O.S.)</p>
<p>㉖  SEE IDOT D-1 STANDARD DETAIL TC-08 FOR DETAILS</p>	<p>㉗  48"X36" MOUNTED ON TYPE III BARRICADES SEE IDOT D-1 STANDARD DETAIL TC-08 FOR DETAILS</p>	<p>㉘  M4-8a 24"X18"</p>	<p>㉙  60"X18" REFLECTIVE WHITE 8" FHWA SERIES B TEMPORARY INFORMATION SIGN</p>
<p>㉚  60"X18" REFLECTIVE WHITE 8" FHWA SERIES B TEMPORARY INFORMATION SIGN</p>	<p>㉛  M1-1 24"X24" (36"X36" O.S.) 24"X18" (36"X24" O.S.)</p>		



USER NAME = jschumann	DESIGNED - AK	REVISED -	
	DRAWN - AK	REVISED -	
PLOT SCALE = 116.6667' / in.	CHECKED - AD	REVISED -	
PLOT DATE = 4/22/2025	DATE - 4/25/2025	REVISED -	

**STATE OF ILLINOIS
DEPARTMENT OF TRANSPORTATION**

DETOUR ROUTE PLAN - SIGN LEGEND			
I-80			
SCALE: NONE	SHEET 1 OF 14 SHEETS	STA.	TO STA.

F.A.I. RTE.	SECTION	COUNTY	TOTAL SHEETS	SHEET NO.
80	FAI 80 21 INTERCHANGE	WILL	1209	297
CONTRACT NO. 62R22				
ILLINOIS / FED. AID PROJECT				

31

EAST INTERSTATE 80 RAMP CLOSED
 M3-2 24"x12" (36"x18" O.S.)
 M1-1 24"x24" (36"x36" O.S.)
 24"x18" (36"x24" O.S.)

32

NORTH CENTER ST DETOUR
 M3-1 24"x12" (36"x18" O.S.)
 5" UPPERCASE BLACK LETTERS ON ORANGE BACKGROUND
 30"x24" (48"x36" O.S.)

33

DETOUR EAST INTERSTATE 80
 M4-8 30"x15" (36"x18" O.S.)
 M3-2 24"x12" (36"x18" O.S.)
 M1-1 24"x24" (36"x36" O.S.)
 M6-2 21"x15" (30"x21" O.S.)

34

DETOUR EAST INTERSTATE 80
 M4-8 30"x15" (36"x18" O.S.)
 M3-2 24"x12" (36"x18" O.S.)
 M1-1 24"x24" (36"x36" O.S.)
 M5-2R 21"x15" (30"x21" O.S.)

35

ROAD CLOSED TO THRU TRAFFIC
 R11-4 60"x30"
 DETOUR
 M4-10R 48"x18"

36

MEADOW AVE CLOSED AT I-80 FOLLOW DETOUR
 TEMPORARY INFORMATION SIGN 60"x48"

37

ROAD CLOSED 500 FT
 W20-3 36"x36"

38

ROAD CLOSED
 R11-2 48"x30"

39

SOUTH MEADOW AVE DETOUR
 M3-3 24"x12" (36"x18" O.S.)
 5" UPPERCASE BLACK LETTERS ON ORANGE BACKGROUND
 30"x24" (48"x36" O.S.)

40

Riverboat Casino Harrah's EXIT 130
 180"x90"

41

NO PARKING ANY TIME
 R7-1 12"x18"

42

CENTER ST. RAMP CLOSED FOLLOW DETOUR
 TEMPORARY INFORMATION SIGN 60"x72"

43

R5-2 24"x24"

44

WEST INTERSTATE 80 RAMP CLOSED
 M3-4 24"x12" (36"x18" O.S.)
 M1-1 24"x24" (36"x36" O.S.)
 24"x18" (36"x24" O.S.)

45

CENTER ST CLOSED AT I-80 FOLLOW DETOUR
 TEMPORARY INFORMATION SIGN 60"x48"

46

DETOUR EAST INTERSTATE 80
 M4-8 30"x15" (36"x18" O.S.)
 M3-2 24"x12" (36"x18" O.S.)
 M1-1 24"x24" (36"x36" O.S.)
 M5-1L 21"x15" (30"x21" O.S.)

47

DETOUR EAST INTERSTATE 80
 M4-8 30"x15" (36"x18" O.S.)
 M3-2 24"x12" (36"x18" O.S.)
 M1-1 24"x24" (36"x36" O.S.)
 M6-1L 21"x15" (30"x21" O.S.)

48

DETOUR WEST INTERSTATE 80
 M4-8 30"x15" (36"x18" O.S.)
 M3-4 24"x12" (36"x18" O.S.)
 M1-1 24"x24" (36"x36" O.S.)
 M5-2R 21"x15" (30"x21" O.S.)

49

CENTER ST CLOSED AT MORGAN ST
 TEMPORARY INFORMATION SIGN 60"x48"

50

DETOUR TO INTERSTATE 80
 M4-8 30"x15" (36"x18" O.S.)
 M4-5 24"x12"
 M1-1 24"x24" (36"x36" O.S.)
 M5-1R 21"x15" (30"x21" O.S.)

51

DETOUR TO INTERSTATE 80
 M4-8 30"x15" (36"x18" O.S.)
 M4-5 24"x12"
 M1-1 24"x24" (36"x36" O.S.)
 M6-1R 21"x15" (30"x21" O.S.)

52

DETOUR TO INTERSTATE 80
 M4-8 30"x15" (36"x18" O.S.)
 M4-5 24"x12"
 M1-1 24"x24" (36"x36" O.S.)
 M6-3 21"x15" (30"x21" O.S.)

53

DETOUR TO INTERSTATE 80
 M4-8 30"x15" (36"x18" O.S.)
 M4-5 24"x12"
 M1-1 24"x24" (36"x36" O.S.)
 M5-1L 21"x15" (30"x21" O.S.)

54

DETOUR TO INTERSTATE 80
 M4-8 30"x15" (36"x18" O.S.)
 M4-5 24"x12"
 M1-1 24"x24" (36"x36" O.S.)
 M6-1L 21"x15" (30"x21" O.S.)

55

MEADOW AVE CLOSED AT WORTMAN DR
 TEMPORARY INFORMATION SIGN 60"x48"

MODEL: Default; FILE NAME: p:\trainsystems-ow-bentley.com\transyscorpphi-bentley.com\Documents\Projects_2018\CH40140118002203-MSD\CAD\62R22-INT-4 (Center)\Sheets\CH40118022-INT-4-DETOUR-signs2.dgn



USER NAME = jschumann	DESIGNED - AK	REVISED -
	DRAWN - AK	REVISED -
PLOT SCALE = 116.6667 / in.	CHECKED - AD	REVISED -
PLOT DATE = 4/22/2025	DATE - 4/25/2025	REVISED -

STATE OF ILLINOIS
DEPARTMENT OF TRANSPORTATION

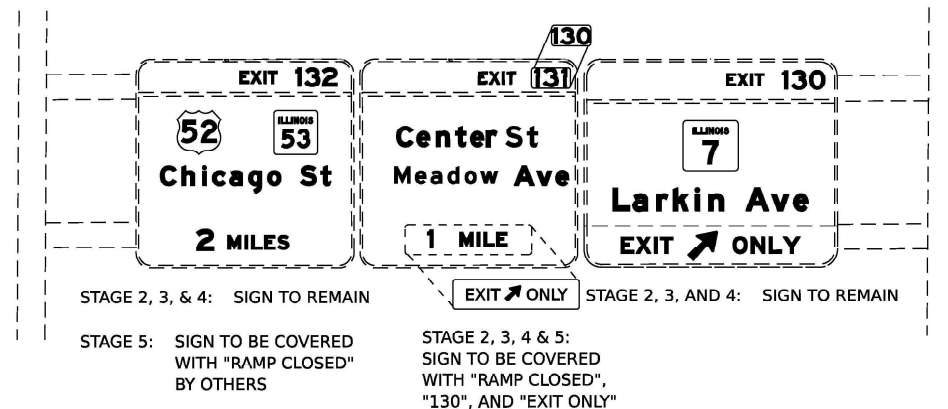
DETOUR ROUTE PLAN - SIGN LEGEND II
I-80

SCALE: NONE SHEET 2 OF 14 SHEETS STA. TO STA.

F.A.I. RTE.	SECTION	COUNTY	TOTAL SHEETS	SHEET NO.
80	FAI 80 21 INTERCHANGE	WILL	1209	298
CONTRACT NO. 62R22				
ILLINOIS FED. AID PROJECT				

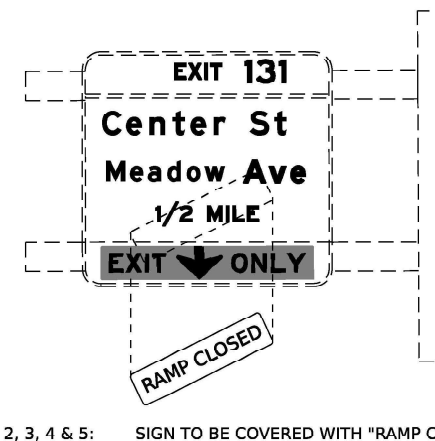
OVERHEAD SIGN STRUCTURE, STA 572+13 (I-80)

(A)



OVERHEAD SIGN STRUCTURE, STA 617+00 (I-80)

(B)



GROUND MOUNTED RECREATIONAL SIGN, STA 622+33 (I-80)

(C)



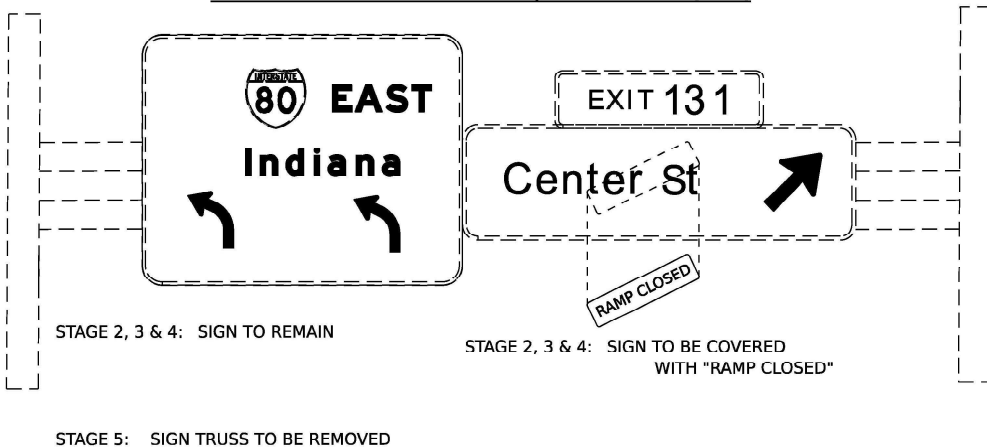
GROUND MOUNTED RECREATIONAL SIGN, STA 628+65 (I-80)

(D)



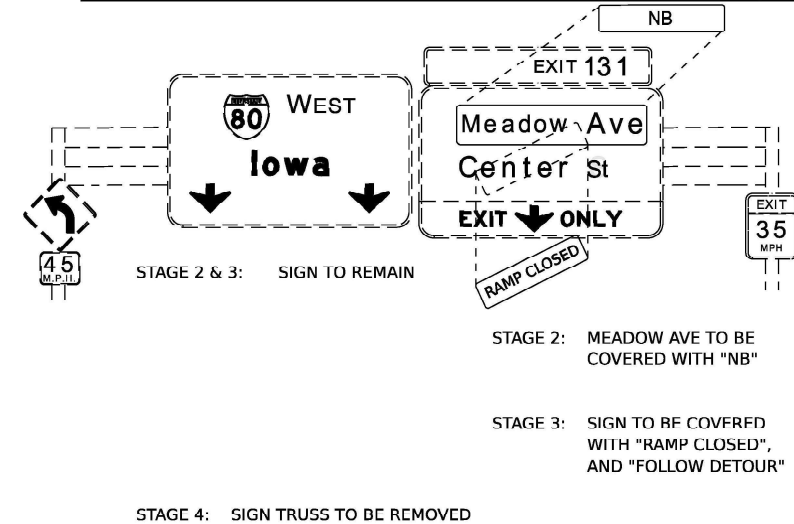
OVERHEAD SIGN STRUCTURE, STA 651+10 (I-80)

(E)



OVERHEAD SIGN ATTACHED TO BRIDGE TRUSS, STA 683+33 (I-80)

(F)



NOTE : ROAD/RAMP CLOSED SHOULD BE AS PER D1 TC-08 STANDARDS.

MODEL: Default; FILE NAME: p:\trainsystems-ow_bentley.com\trans\scorp\ppl-bentley\Documents\Projects_2018\CH40140118002203-MSD\CAD\62822-INT-4\Center\Sheets\CH401401180022-ent-detour-signs3.dgn



USER NAME = jschumann	DESIGNED - AK	REVISED -
DRAWN - AK	CHECKED - AD	REVISED -
PLOT SCALE = 116.6667' / in.	DATE - 4/25/2025	REVISED -
PLOT DATE = 4/22/2025		

**STATE OF ILLINOIS
DEPARTMENT OF TRANSPORTATION**

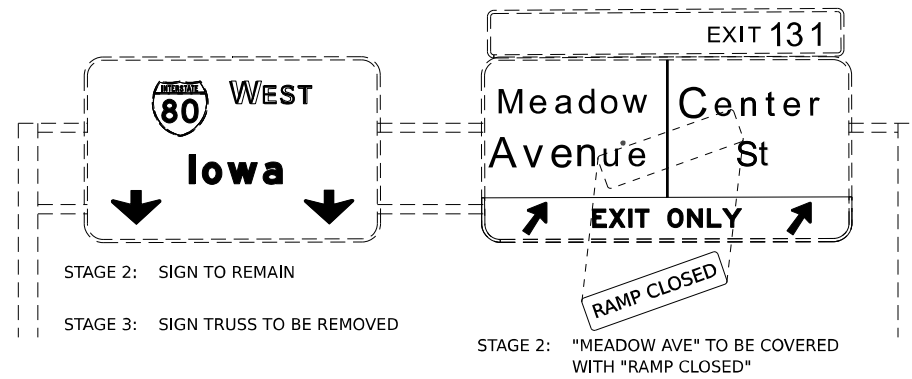
**DETOUR ROUTE PLAN - OVERHEAD SIGN PANEL I
I-80**

SCALE: NONE SHEET 3 OF 14 SHEETS STA. TO STA.

F.A.I. RTE.	SECTION	COUNTY	TOTAL SHEETS	SHEET NO.
80	FAI 80 21 INTERCHANGE	WILL	1209	299
CONTRACT NO. 62R22				
ILLINOIS FED. AID PROJECT				

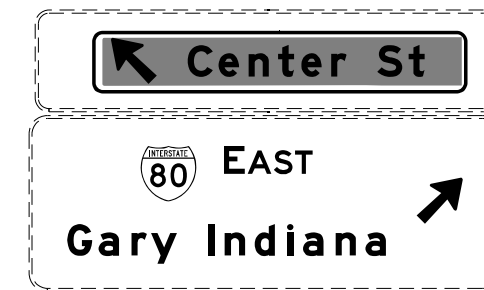
G

OVERHEAD SIGN STRUCTURE, STA 671+09 (I-80)



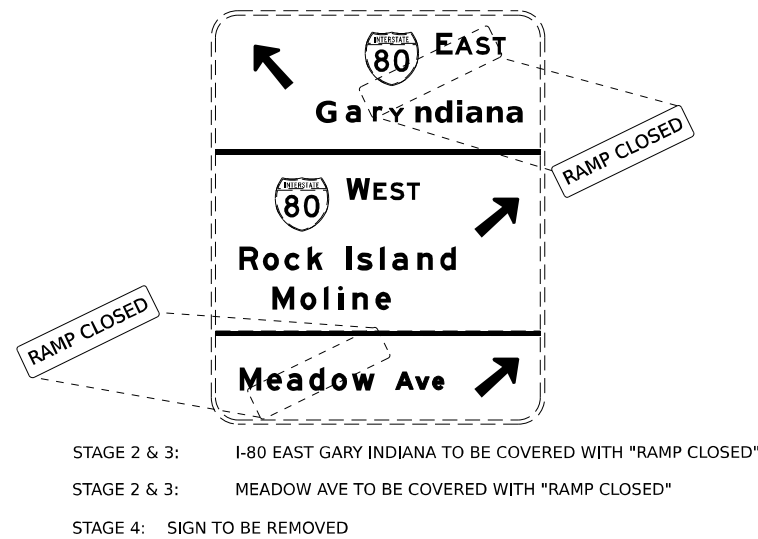
H

GROUND MOUNTED SIGN, STA 17+78 (CENTER ST)



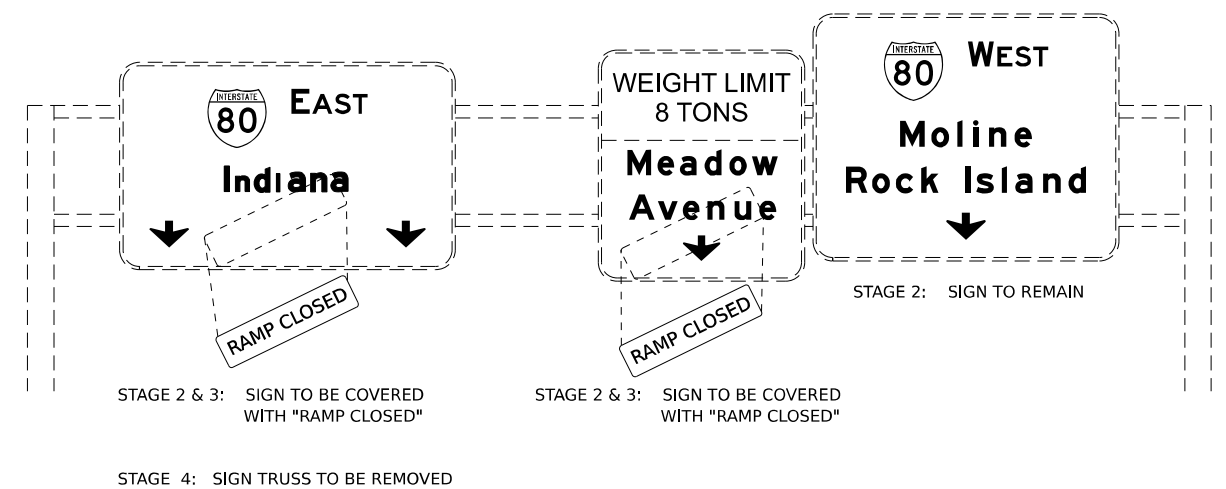
I

GROUND MOUNTED SIGN STRUCTURE NORTH OF MCDONOUGH ST, STA 45+00 (CENTER ST)



J

OVERHEAD SIGN STRUCTURE, STA 00+39 (CENTER ST, EX RAMP AD)



NOTE : ROAD/RAMP CLOSED SHOULD BE AS PER D1 TC-08 STANDARDS.

Model: Default; File Name: p:\transys\transys\corp\ppl\hatched\Documents\projects_2018\C40140118002703\MS9\CAD\62022-INT-4\Center\Signets\CLM\ID12122-ah-detour-signs.dwg



USER NAME = jschumann	DESIGNED - AK	REVISED -
	DRAWN - AK	REVISED -
PLOT SCALE = 116.6667" / in.	CHECKED - AB	REVISED -
PLOT DATE = 6/9/2025	DATE - 4/25/2025	REVISED -

STATE OF ILLINOIS
DEPARTMENT OF TRANSPORTATION

DETOUR ROUTE PLAN - OVERHEAD SIGN PANEL II
I-80

SCALE: NONE SHEET 4 OF 14 SHEETS STA. TO STA.

F.A.I. RTE.	SECTION	COUNTY	TOTAL SHEETS	SHEET NO.
80	FAI 80 21 INTERCHANGE	WILL	1209	300
CONTRACT NO. 62R22				
ILLINOIS FED. AID PROJECT				