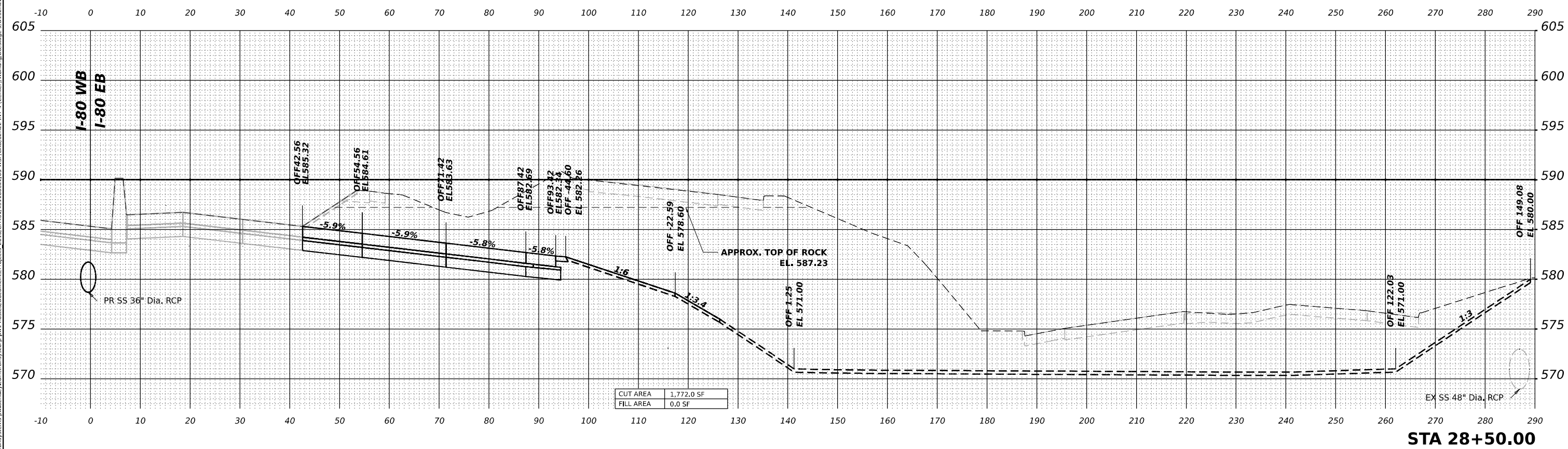
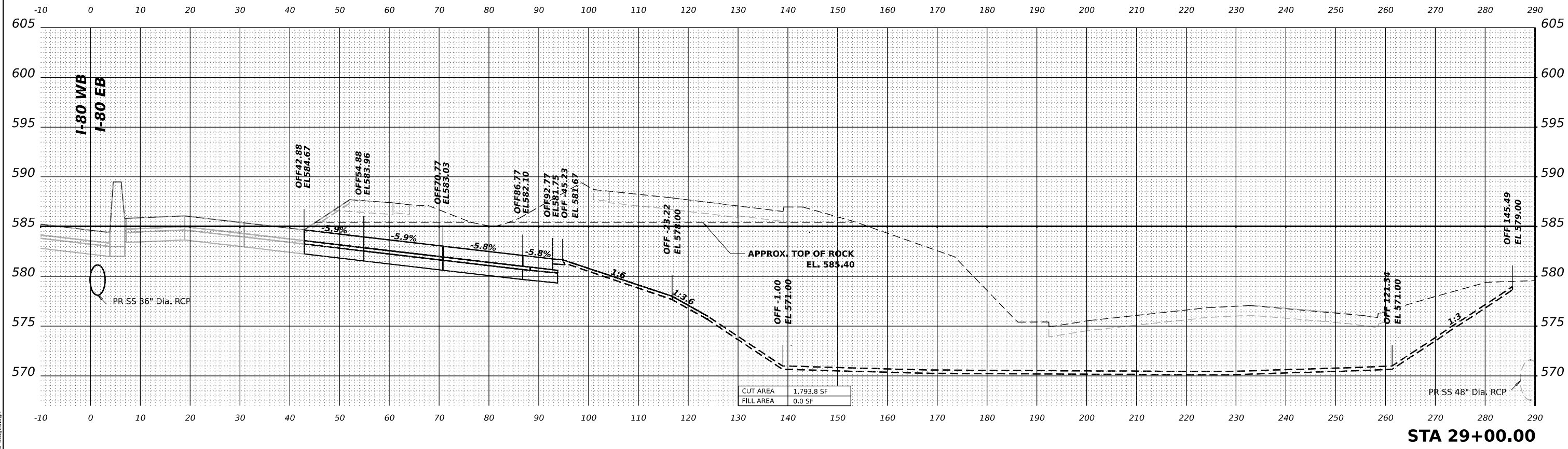


MODEL: PR-80-NORTH - A 28+50.00-1 [Sheet]  
 FILE NAME: p:\projects\transys\corridor\stage-5\stage-5\center\working\BUstage-5\I-80-22-Corridor-Stage5.dgn



USER NAME = USDJ744408  
 PLOT SCALE = 0.16666685' / in.  
 PLOT DATE = 4/22/2025

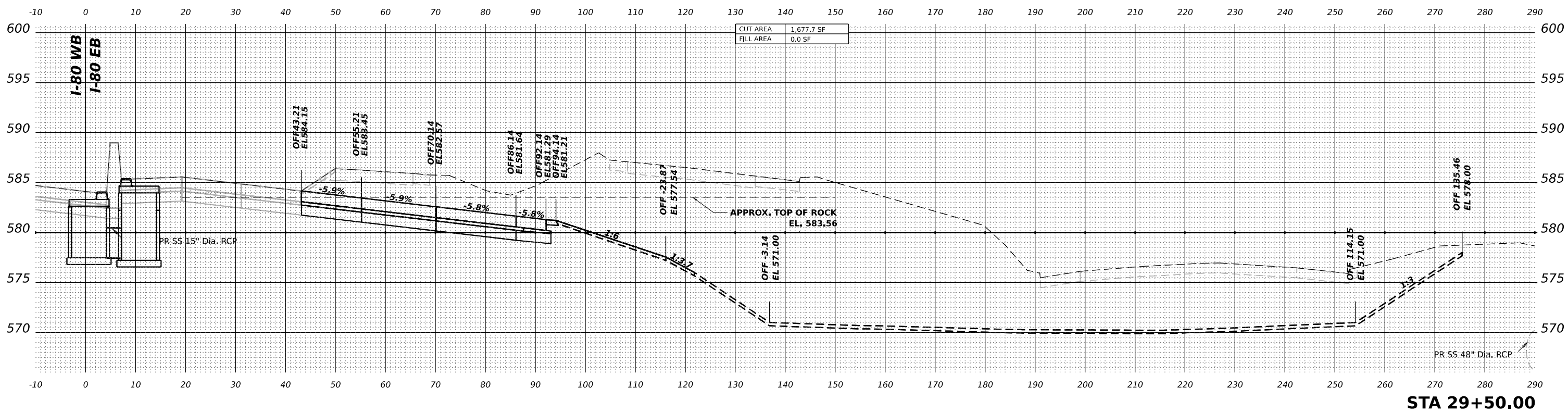
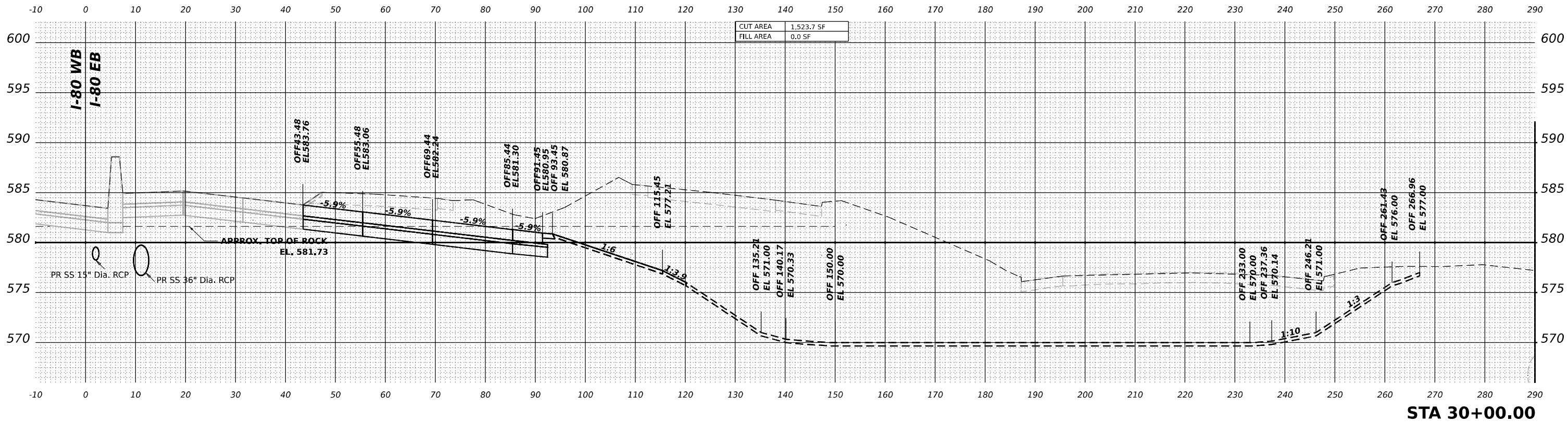
DESIGNED - KSD  
 DRAWN - KSD  
 CHECKED - MMA  
 DATE - 4/25/2025

STATE OF ILLINOIS  
 DEPARTMENT OF TRANSPORTATION

CROSS SECTIONS STAGE 5  
 I-80 EB  
 SCALE: HORIZ: 1"=10'  
 VERT: 1"=5'

F.A.I. RTE.	SECTION	COUNTY	TOTAL SHEETS	SHEET NO.
80	FAI 80 21 INTERCHANGE	WILL	1209	1101
CONTRACT NO. 62R22				
ILLINOIS FED. AID PROJECT				

MODEL: PR-80-NORTH - A 29+50.00-1 [Sheet]  
 FILE NAME: p:\projects\transys\corp\pvt\hosted\Documents\Projects\_2018\CH01\40118002\03-WSP\CAD\62R22-NT-1\Center\Working\BU\stage\_5D\62R22-Corridor-Stage5.dgn



USER NAME = USDJ744408  
 PLOT SCALE = 0.16666685' / in.  
 PLOT DATE = 4/22/2025

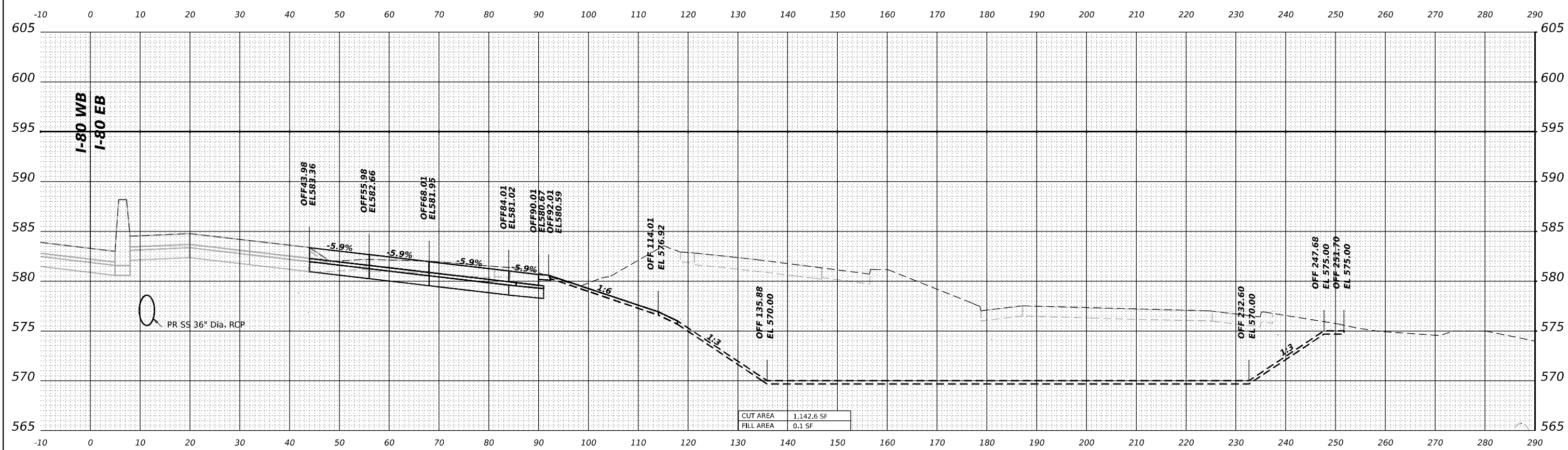
DESIGNED - KSD  
 DRAWN - KSD  
 CHECKED - MMA  
 DATE - 4/25/2025

REVISED -  
 REVISED -  
 REVISED -  
 REVISED -

STATE OF ILLINOIS  
 DEPARTMENT OF TRANSPORTATION

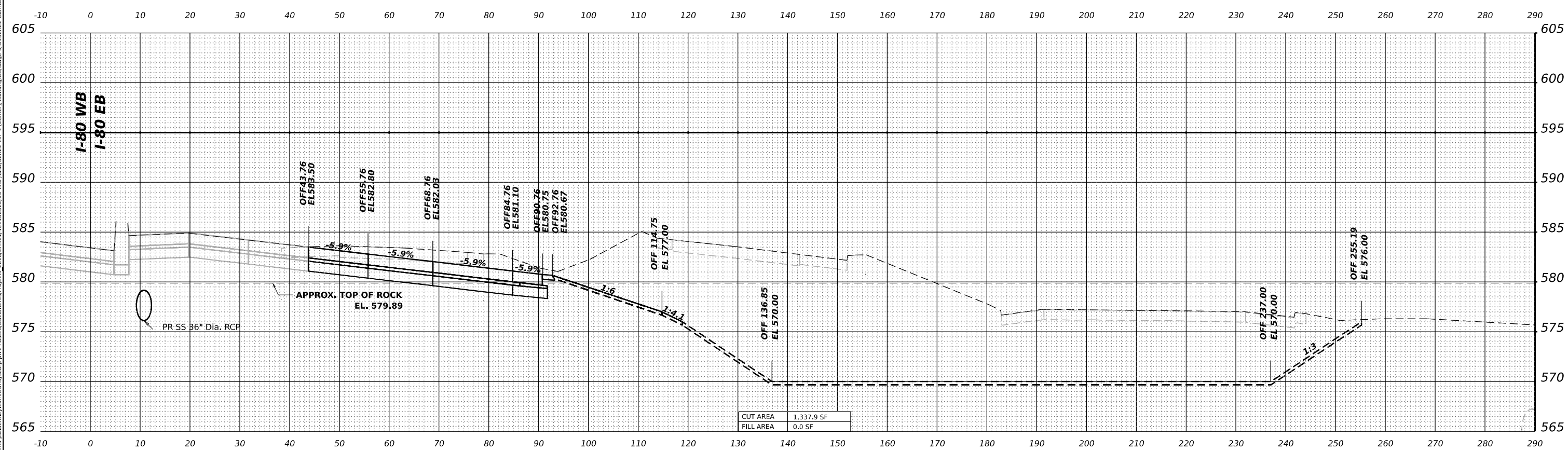
CROSS SECTIONS STAGE 5  
 I-80 EB  
 SCALE: HORIZ: 1"=100'  
 VERT: 1"=5'

F.A.I. RTE.	SECTION	COUNTY	TOTAL SHEETS	SHEET NO.
80	FAI 80 21 INTERCHANGE	WILL	1209	1102
ILLINOIS FED. AID PROJECT			CONTRACT NO. 62R22	



**STA 31+00.00**

CUT AREA	1,142.6 SF
FILL AREA	0.1 SF



**STA 30+50.00**

CUT AREA	1,337.9 SF
FILL AREA	0.0 SF

MODEL: I-80-NORTH - A 30+50.00-1 [Sheet]  
 FILE NAME: p:\itranstems-pw\benley.com\transyscorp-pw\I-80\Stage 5\I-80-NORTH-1\Center\Working\BU\Stage 5\I-80-NORTH-1\Sheet5.dgn



USER NAME = USDJ744408  
 PLOT SCALE = 0.16666685' / in.  
 PLOT DATE = 4/22/2025

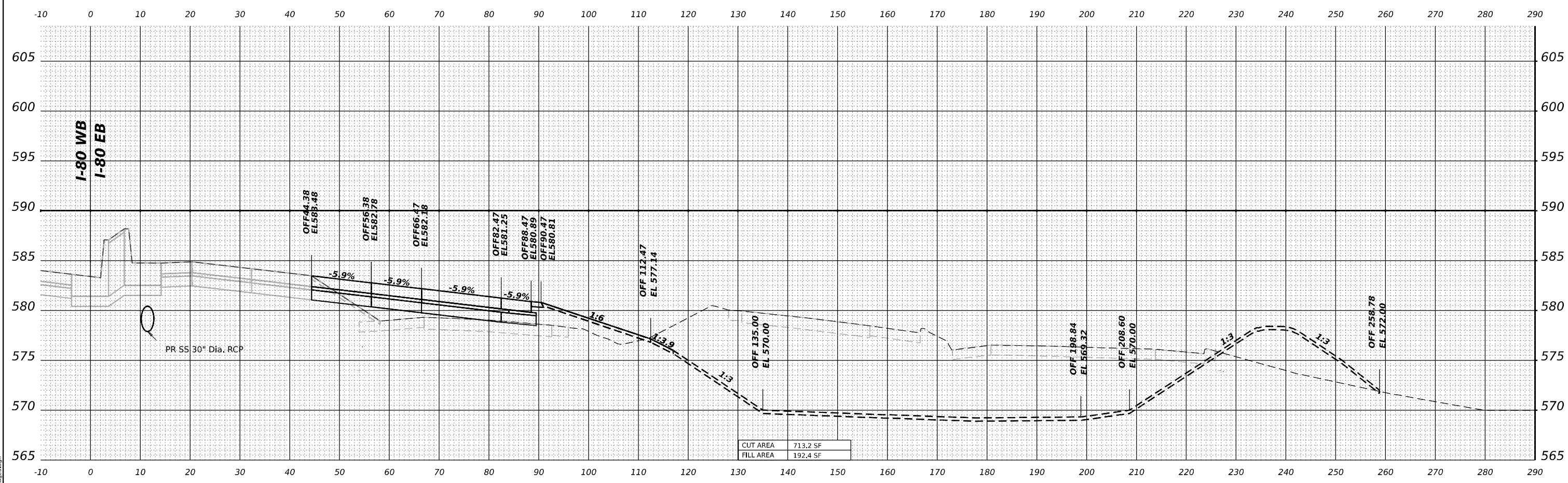
DESIGNED - KSD  
 DRAWN - KSD  
 CHECKED - MMA  
 DATE - 4/25/2025

REVISED -  
 REVISED -  
 REVISED -  
 REVISED -

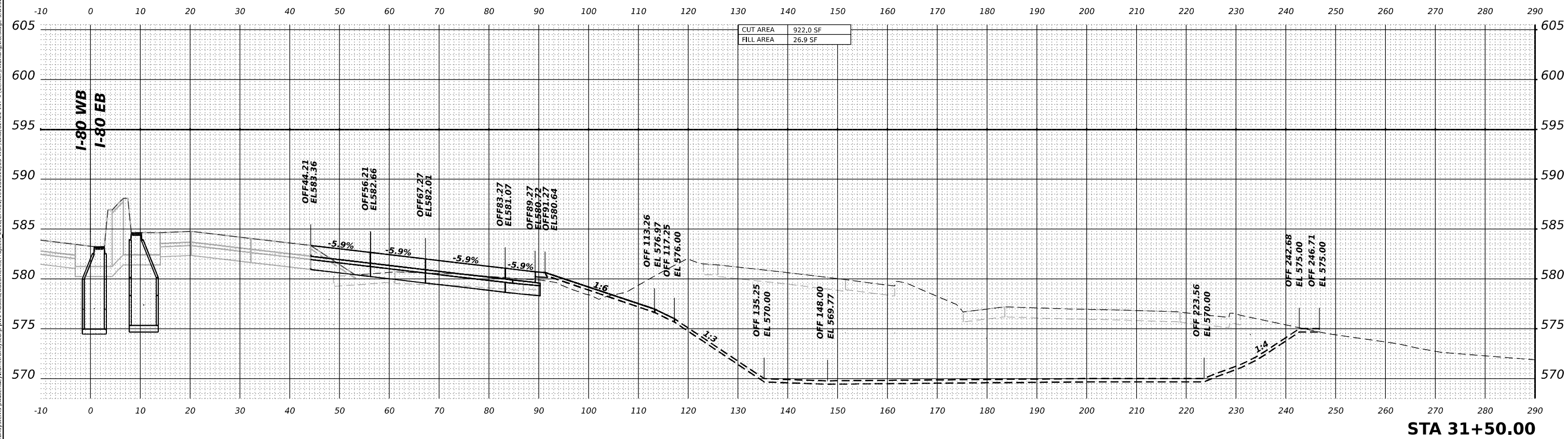
**STATE OF ILLINOIS**  
**DEPARTMENT OF TRANSPORTATION**

**CROSS SECTIONS STAGE 5**  
**I-80 EB**  
 SCALE: HORIZ: 1"=100'  
 VERT: 1"=5'  
 SHEET OF SHEETS STA. TO STA.

F.A.I. RTE.	SECTION	COUNTY	TOTAL SHEETS	SHEET NO.
80	FAI 80 21 INTERCHANGE	WILL	1209	1103
CONTRACT NO. 62R22			ILLINOIS FED. AID PROJECT	



STA 32+00.00



STA 31+50.00

MODEL: PR-80-NORTH - A 31+50.00-1 [Sheet]  
 FILE NAME: p:\projects\transys\corridor\stage-5\stage-5\162R22-Corridor-Stage5.dgn



USER NAME = USDJ744408  
 PLOT SCALE = 0.16666685" / in.  
 PLOT DATE = 4/22/2025

DESIGNED - KSD  
 DRAWN - KSD  
 CHECKED - MMA  
 DATE - 4/25/2025

REVISED -  
 REVISED -  
 REVISED -  
 REVISED -

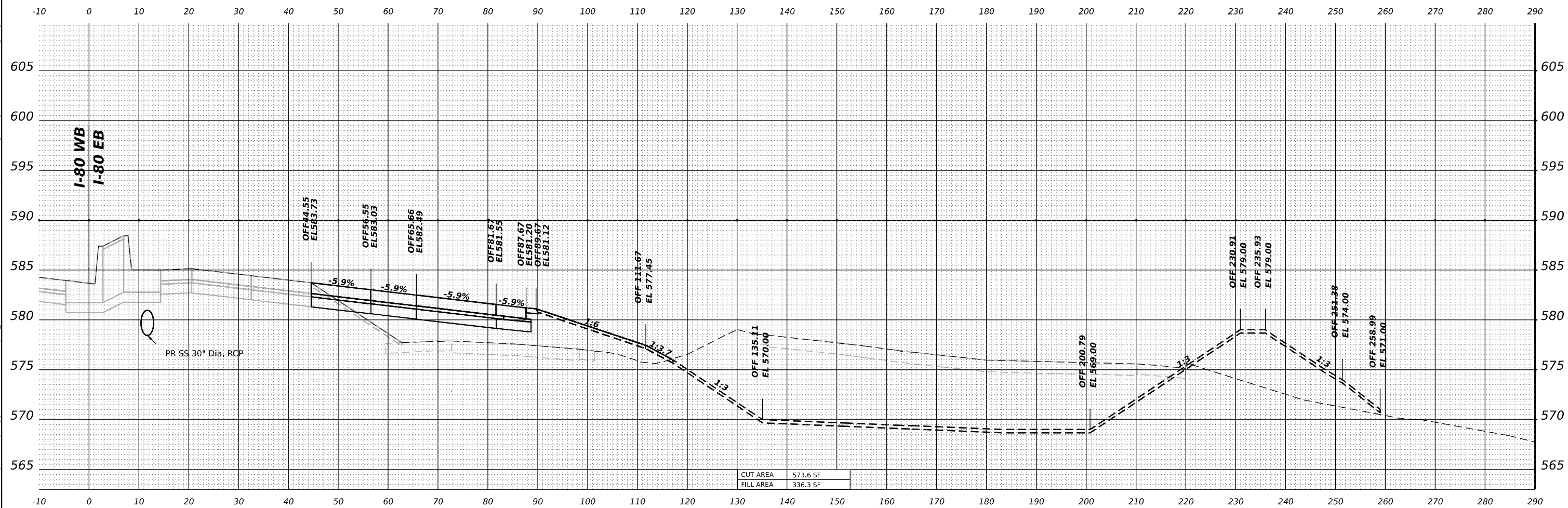
**STATE OF ILLINOIS**  
**DEPARTMENT OF TRANSPORTATION**

CROSS SECTIONS STAGE 5  
**I-80 EB**  
 SCALE: HORIZ: 1"=10'  
 VERT: 1"=5'  
 SHEET OF SHEETS STA. TO STA.

F.A.I. RTE.	SECTION	COUNTY	TOTAL SHEETS	SHEET NO.
80	FAI 80 21 INTERCHANGE	WILL	1209	1104
ILLINOIS FED. AID PROJECT			CONTRACT NO. 62R22	



MODEL: PR-I80-NORTH - A 32+50.00-1 [Sheet]  
 FILE NAME: p:\itran\systems-pw\ibentley.com\transyscorp-pw\hosted\Documents\Projects\_2018\CH40118002\03-WSP\CAD\62R22-INT-4\Center\Working\B\Stage\_5\D162R22-Corridor-Stage5.dgn



**STA 32+50.00**



WSP USA Inc.  
 30 N. LASALLE STREET  
 SUITE 4200  
 CHICAGO, IL 60602  
 TEL: (312) 782-8150

USER NAME = USDJ744408	DESIGNED - KSD	REVISED -
PLOT SCALE = 0.16666685' / in.	DRAWN - KSD	REVISED -
PLOT DATE = 4/22/2025	CHECKED - MMA	REVISED -
	DATE - 4/25/2025	REVISED -

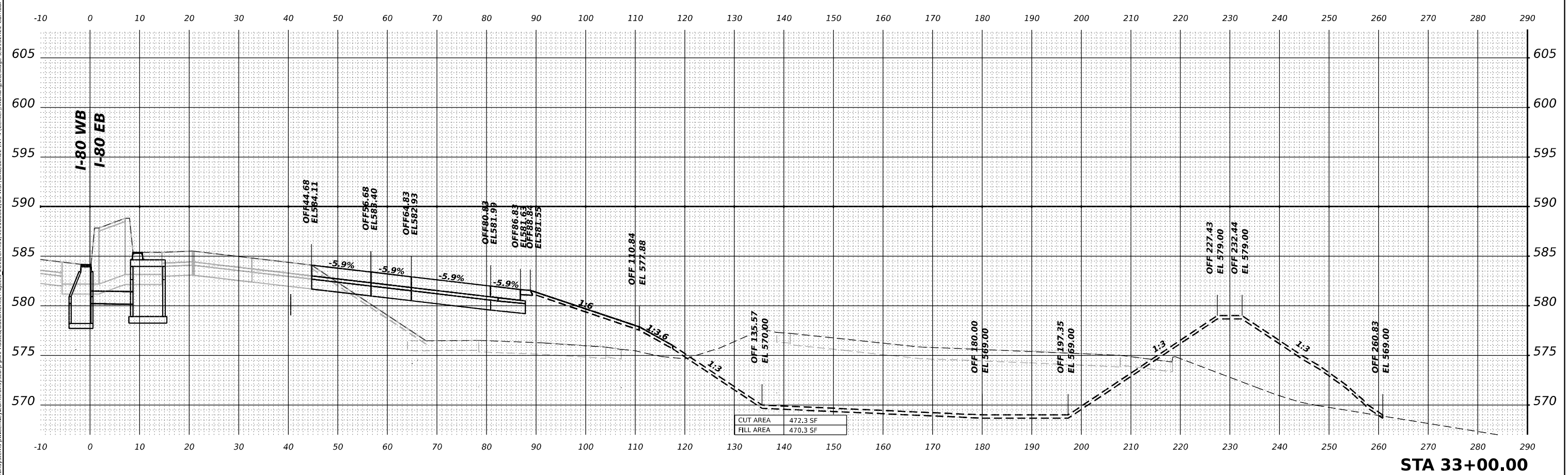
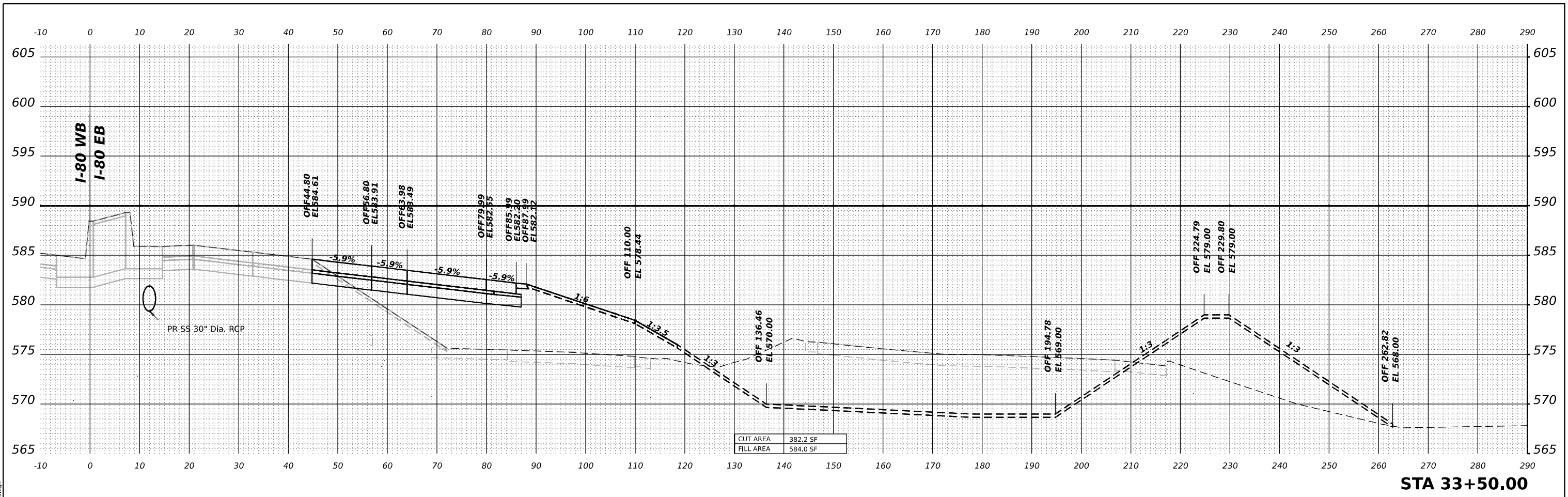
**STATE OF ILLINOIS  
 DEPARTMENT OF TRANSPORTATION**

**CROSS SECTIONS STAGE 5  
 I-80 EB**

SCALE: HORIZ: 1"=10'  
 VERT: 1"=5'

F.A.I. RTE.	SECTION	COUNTY	TOTAL SHEETS	SHEET NO.
80	FAI 80 21 INTERCHANGE	WILL	1209	1105
ILLINOIS FED. AID PROJECT			CONTRACT NO. 62R22	

MODEL: PR-80-NORTH - A 33+00.00-1 [Sheet]  
 FILE NAME: p:\itranstrans\transys\corp\p\1\hosted\Documents\Projects\_2018\CH401180022\03-WSP\CAD\62R22-INT-4\_Center\Working\BU\Stage\_5\I-80-22-Corridor-Stage5.dgn



**STATE OF ILLINOIS  
 DEPARTMENT OF TRANSPORTATION**

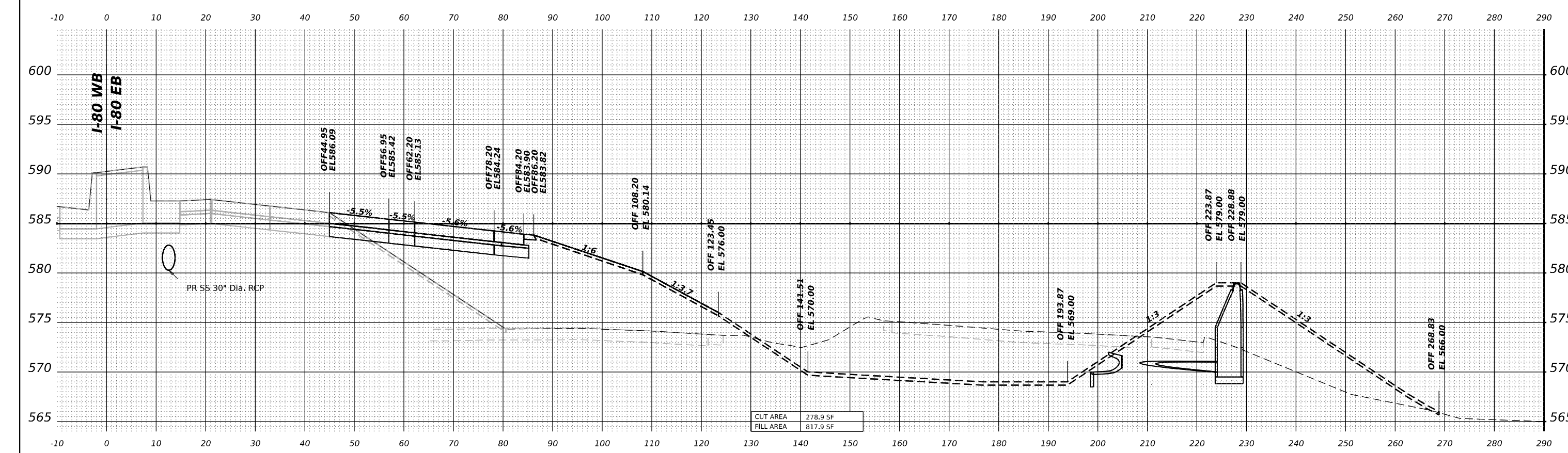
**CROSS SECTIONS STAGE 5  
 I-80 EB**

USER NAME = USDJ744408	DESIGNED - KSD	REVISED -
PLOT SCALE = 0.16666685' / in.	DRAWN - KSD	REVISED -
PLOT DATE = 4/22/2025	CHECKED - MMA	REVISED -
	DATE - 4/25/2025	REVISED -

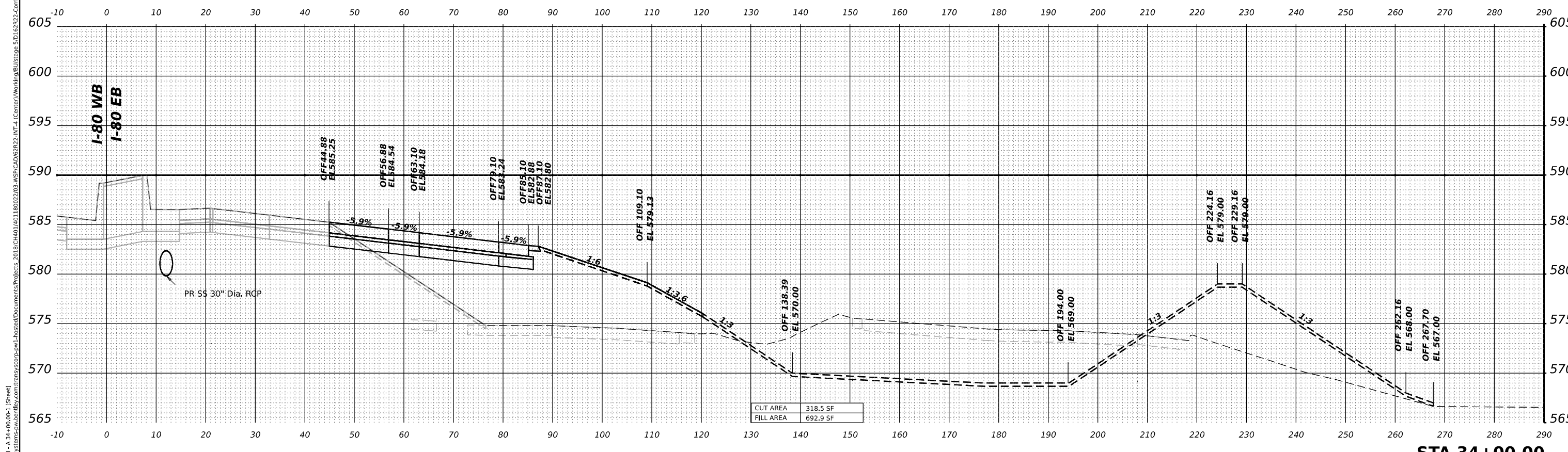
SCALE: HORIZ: 1"=100'	SHEET	OF	SHEETS	STA.	TO	STA.
VERT: 1"=5'						

F.A.I. RTE. 80	SECTION FAI 80 21 INTERCHANGE	COUNTY WILL	TOTAL SHEETS 1209	SHEET NO. 1106
ILLINOIS		FED. AID PROJECT		





**STA 34+50.00**



**STA 34+00.00**

MODEL: I-80-NORTH - A 34+00.00-1 [Sheet]  
FILE NAME: p:\projects\transyscorp-pw\I80-NORTH-1\CAD\8022\03-WSP\CAD\8022\INT-1\Center\Working\BU\Stage 5D\12R22-Corridor-Stage5.dgn



WSP USA Inc.  
30 N. LASALLE STREET  
SUITE 4200  
CHICAGO, IL 60602  
TEL: (312) 782-8150

USER NAME = USDJ744408  
DESIGNED - KSD  
DRAWN - KSD  
CHECKED - MMA  
DATE - 4/25/2025  
PLOT SCALE = 0.16666685' / in.  
PLOT DATE = 4/22/2025

REVISED -  
REVISED -  
REVISED -  
REVISED -

**STATE OF ILLINOIS  
DEPARTMENT OF TRANSPORTATION**

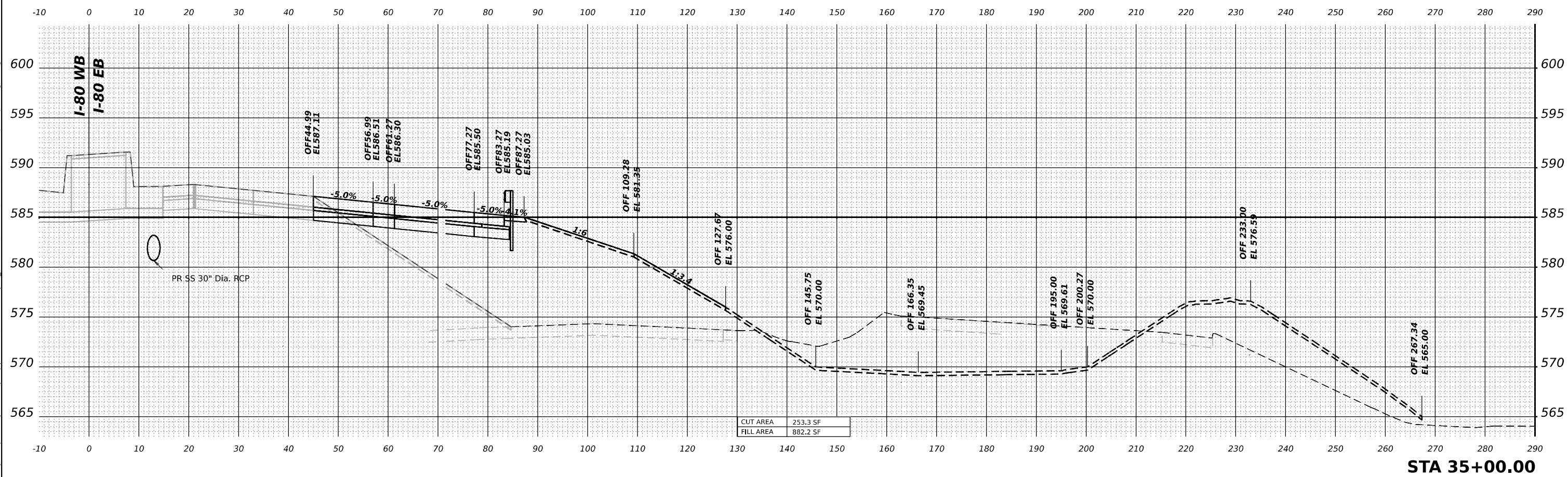
SCALE: HORIZ: 1"=100'  
VERT: 1"=5'

SHEET      OF      SHEETS      STA.      TO STA.

**CROSS SECTIONS STAGE 5  
I-80 EB**

F.A.I. RTE.	SECTION	COUNTY	TOTAL SHEETS	SHEET NO.
80	FAI 80 21 INTERCHANGE	WILL	1209	1107
				CONTRACT NO. 62R22
ILLINOIS			FED. AID PROJECT	

MODEL: PR-80-NORTH - A 35+00.00-1 [Sheet]  
 FILE NAME: p:\projects\transys\pr-80-north\pr-80-north-stage-5\pr-80-north-stage-5.dgn



STA 35+00.00

STATE OF ILLINOIS  
 DEPARTMENT OF TRANSPORTATION

CROSS SECTIONS STAGE 5  
 I-80 EB

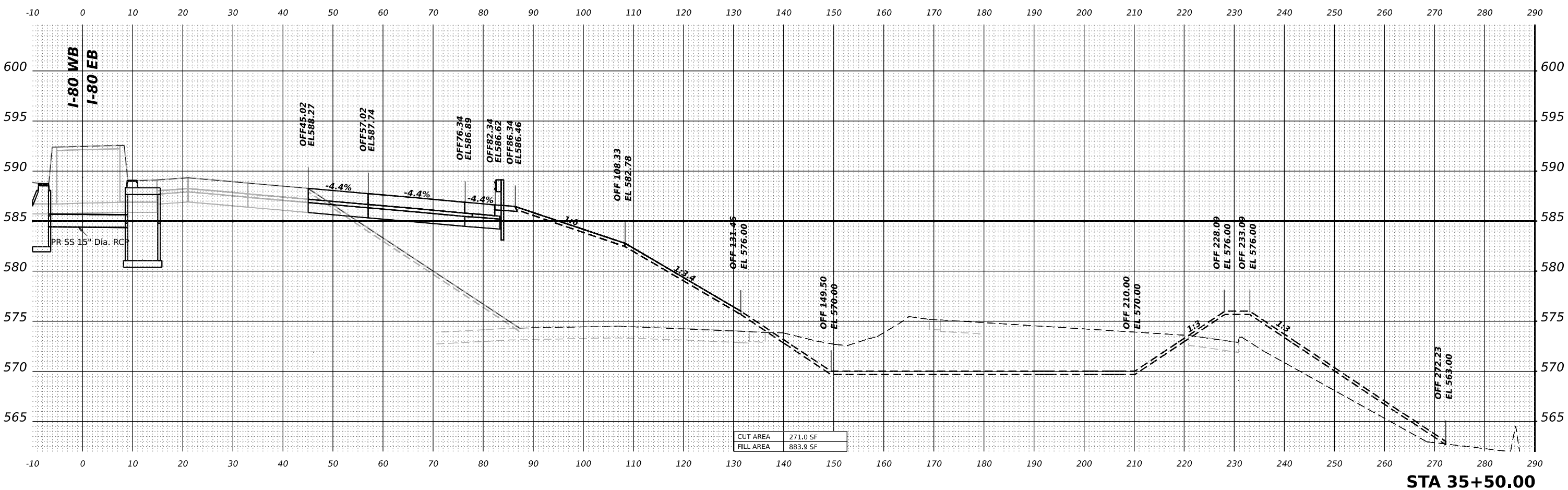
USER NAME = USDJ744408	DESIGNED - KSD	REVISED -
PLOT SCALE = 0.16666685' / in.	DRAWN - KSD	REVISED -
PLOT DATE = 4/22/2025	CHECKED - MMA	REVISED -
	DATE - 4/25/2025	REVISED -

SCALE: HORIZ: 1"=100'  
 VERT: 1"=5'

F.A.I. RTE.	SECTION	COUNTY	TOTAL SHEETS	SHEET NO.
80	FAI 80 21 INTERCHANGE	WILL	1209	1108
CONTRACT NO. 62R22				
ILLINOIS FED. AID PROJECT				



MODEL: PR-80-NORTH - A 35+50.00-1 [Sheet]  
 FILE NAME: p:\itran\systems-pw\ibentley.com\transyscorp-pw\hosted\Documents\Projects\_2018\CH401180022\03-WSP\CAD\62R22-INT-1 (Center)\Working\BU\stage\_5\I-80-Stage5.dgn



**STA 35+50.00**



USER NAME = USDJ744408  
 PLOT SCALE = 0.16666685' / in.  
 PLOT DATE = 4/22/2025

DESIGNED -	KSD	REVISED -	
DRAWN -	KSD	REVISED -	
CHECKED -	MMA	REVISED -	
DATE -	4/25/2025	REVISED -	

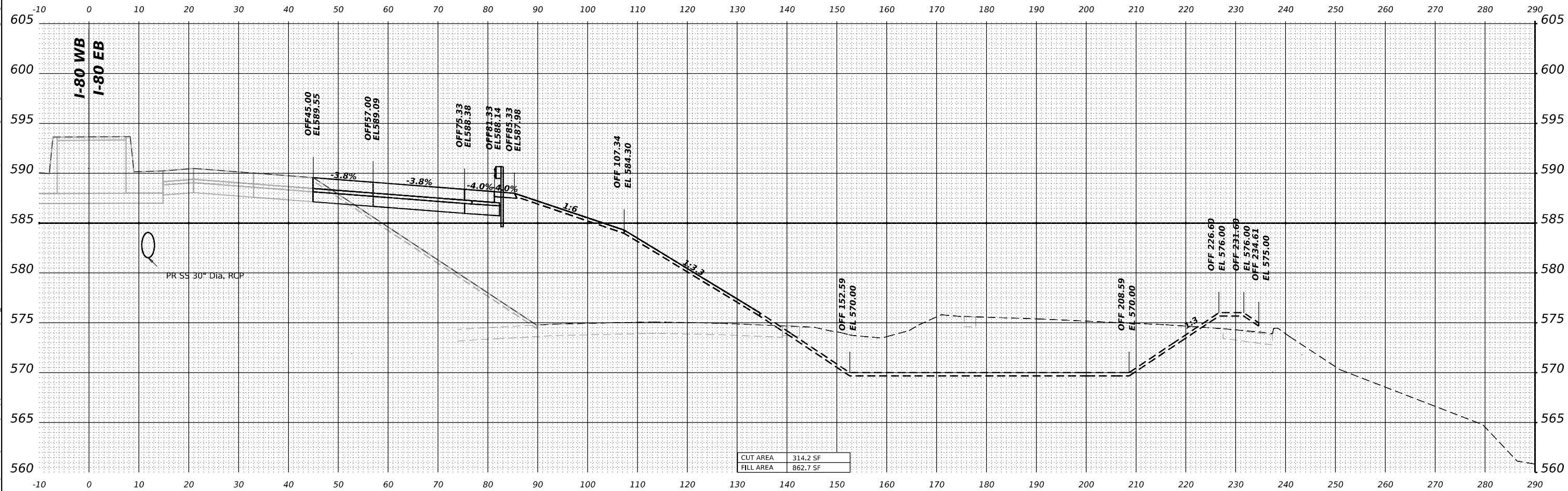
**STATE OF ILLINOIS**  
**DEPARTMENT OF TRANSPORTATION**

**CROSS SECTIONS STAGE 5**  
**I-80 EB**

SCALE: HORIZ: 1"=100'  
 VERT: 1"=5'  
 SHEET OF SHEETS STA. TO STA.

F.A.I. RTE.	SECTION	COUNTY	TOTAL SHEETS	SHEET NO.
80	FAI 80 21 INTERCHANGE	WILL	1209	1109
CONTRACT NO. 62R22				
ILLINOIS FED. AID PROJECT				

MODEL: PR-80-NORTH - A 36+00.00-1 [Sheet]  
 FILE NAME: p:\projects\trans\scorp-pw\hosted\Documents\Projects\_2018\CH401180022\03-WSP\CAD\62R22-INT-1\_Center\Working\BU\stage\_5D\62R22-Corridor-Stage5.dgn



CUT AREA	314.2 SF
FILL AREA	862.7 SF

**STA 36+00.00**



WSP USA Inc.  
 30 N. LASALLE STREET  
 SUITE 4200  
 CHICAGO, IL 60602  
 TEL: (312) 782-8150

USER NAME	= USJ744408	DESIGNED	- KSD	REVISED	-
		DRAWN	- KSD	REVISED	-
PLOT SCALE	= 0.16666685' / in.	CHECKED	- MMA	REVISED	-
PLOT DATE	= 4/22/2025	DATE	- 4/25/2025	REVISED	-

**STATE OF ILLINOIS  
 DEPARTMENT OF TRANSPORTATION**

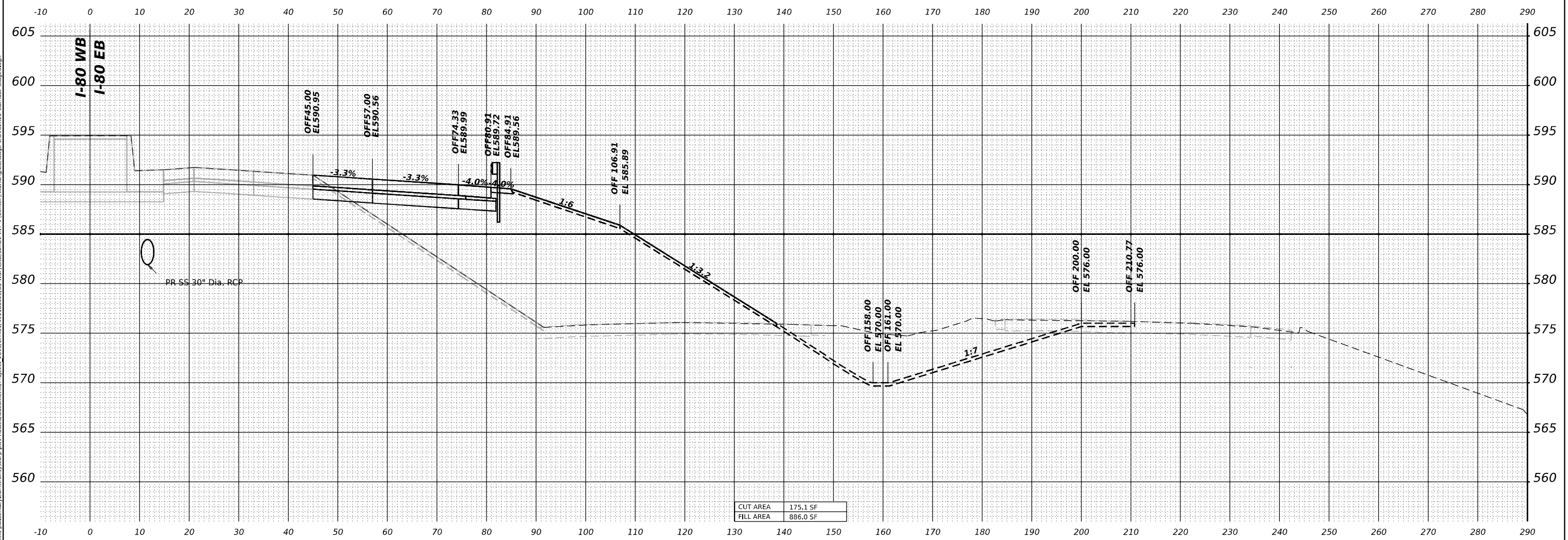
**CROSS SECTIONS STAGE 5  
 I-80 EB**

SCALE: HORIZ: 1"=10'  
 VERT: 1"=5'

F.A.I. RTE.	SECTION	COUNTY	TOTAL SHEETS	SHEET NO.
80	FAI 80 21 INTERCHANGE	WILL	1209	1110
			CONTRACT NO. 62R22	
		ILLINOIS	FED. AID PROJECT	



MODEL: PR-80-NORTH - A 36+50.00-1 [Sheet]  
 FILE NAME: p:\projects\pr-80-north\pr-80-north-stage5.dwg



CUT AREA	175.1 SF
FILL AREA	886.0 SF

**STA 36+50.00**



WSP USA Inc.  
 30 N. LASALLE STREET  
 SUITE 4200  
 CHICAGO, IL 60602  
 TEL: (312) 782-8150

USER NAME	= USJ744408	DESIGNED	- KSD	REVISED	-
PLOT SCALE	= 0.16666685' / in.	DRAWN	- KSD	REVISED	-
PLOT DATE	= 4/22/2025	CHECKED	- MMA	REVISED	-
		DATE	- 4/25/2025	REVISED	-

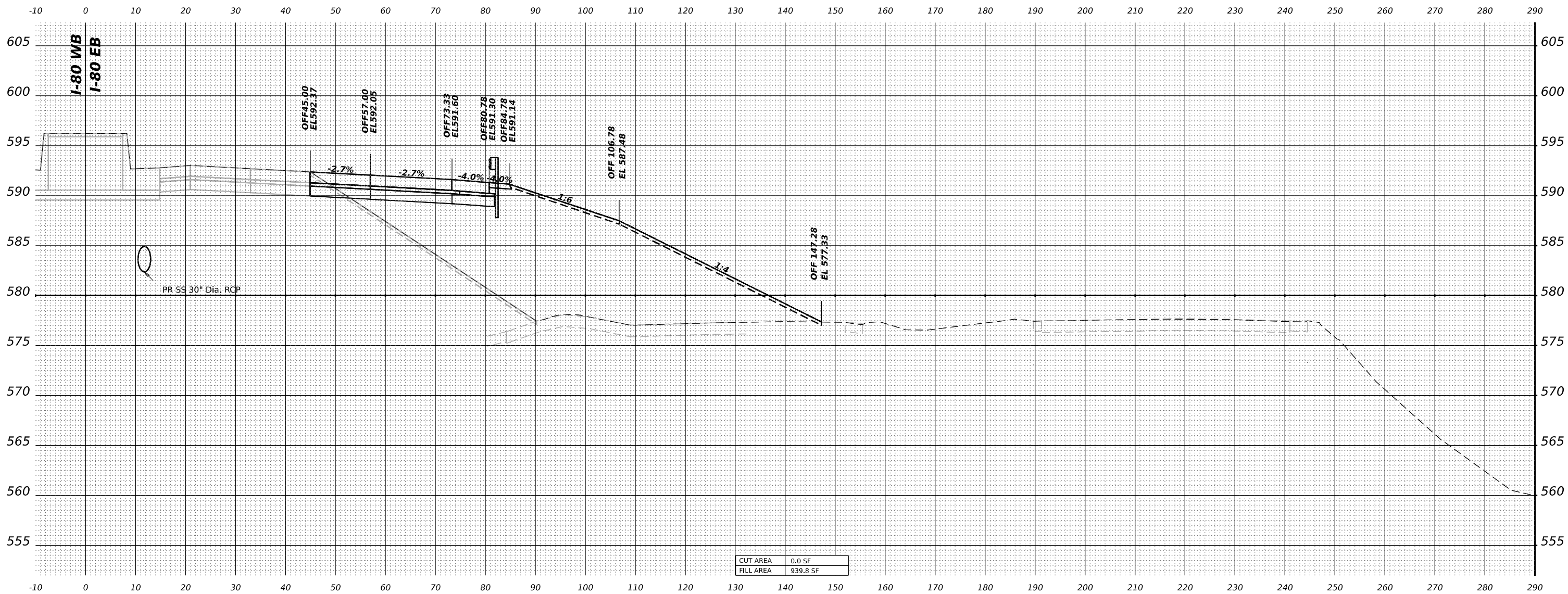
**STATE OF ILLINOIS  
 DEPARTMENT OF TRANSPORTATION**

**CROSS SECTIONS STAGE 5  
 I-80 EB**

SCALE: HORIZ: 1"=10'  
 VERT: 1"=5'

F.A.I. RTE.	SECTION	COUNTY	TOTAL SHEETS	SHEET NO.
80	FAI 80 21 INTERCHANGE	WILL	1209	1111
CONTRACT NO. 62R22				
ILLINOIS FED. AID PROJECT				

MODEL: PR-80-NORTH - A 37+00.00-1 [Sheet]  
 FILE NAME: p:\projects\transys\pr-80-north\pr-80-north-stage5.dwg



STA 37+00.00



WSP USA Inc.  
 30 N. LASALLE STREET  
 SUITE 4200  
 CHICAGO, IL 60602  
 TEL: (312) 782-8150

USER NAME = USDJ744408  
 PLOT SCALE = 0.16666685' / in.  
 PLOT DATE = 4/22/2025

DESIGNED - KSD  
 DRAWN - KSD  
 CHECKED - MMA  
 DATE - 4/25/2025

REVISED -  
 REVISED -  
 REVISED -  
 REVISED -

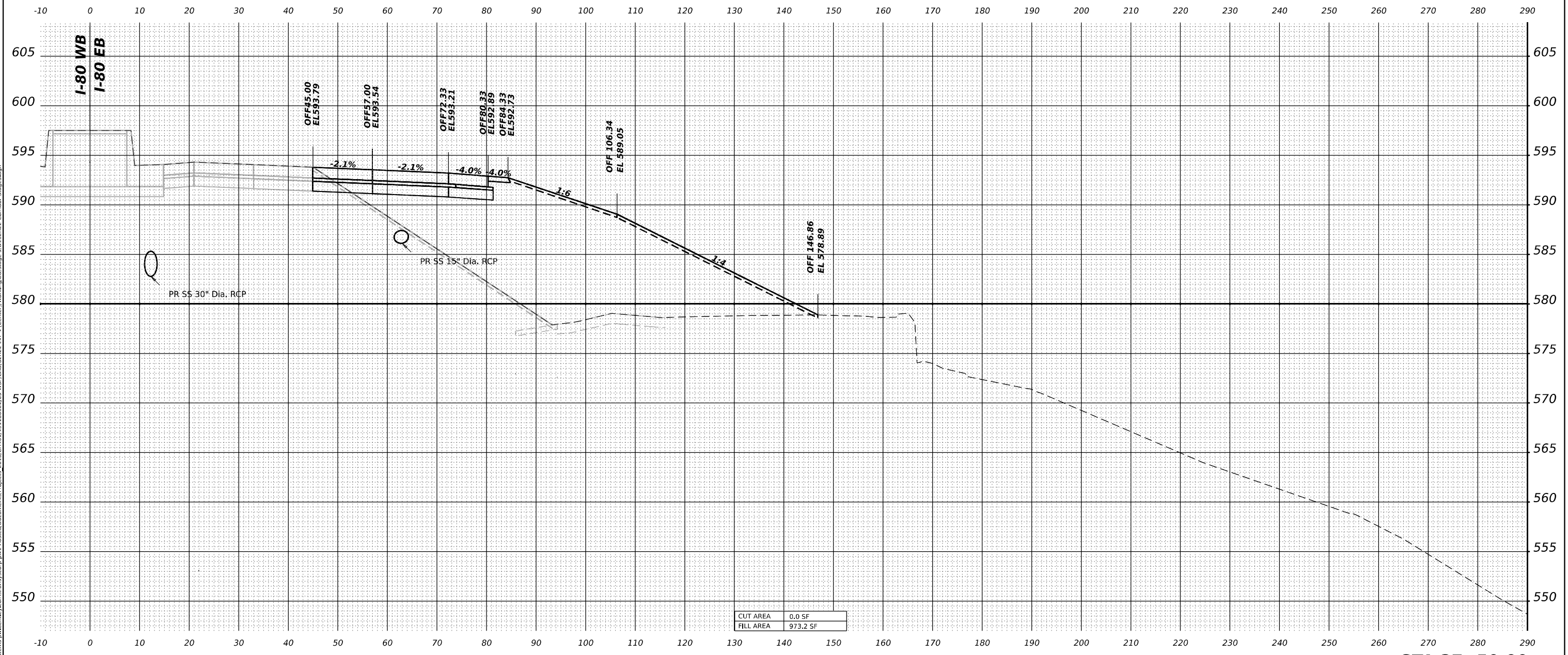
STATE OF ILLINOIS  
 DEPARTMENT OF TRANSPORTATION

CROSS SECTIONS STAGE 5  
 I-80 EB

SCALE: HORIZ: 1"=100'  
 VERT: 1"=5'  
 SHEET OF SHEETS STA. TO STA.

F.A.I. RTE.	SECTION	COUNTY	TOTAL SHEETS	SHEET NO.
80	FAI 80 21 INTERCHANGE	WILL	1209	1112
CONTRACT NO. 62R22				
ILLINOIS FED. AID PROJECT				

MODEL: PR-80-NORTH - A 37+50.00-1 [Sheet]  
 FILE NAME: p:\projects\transys\corp\p\1\hosted\documents\projects\2018\CH401180022\03-WSP\CAD\62R22-INT-4 (Center)\Working\BU\stage\_5\I-80-NT-4-Corridor-Stage5.dgn



CUT AREA	0.0 SF
FILL AREA	973.2 SF

**STA 37+50.00**



WSP USA Inc.  
 30 N. LASALLE STREET  
 SUITE 4200  
 CHICAGO, IL 60602  
 TEL: (312) 782-8150

USER NAME	= USDJ744408	DESIGNED	- KSD	REVISED	-
		DRAWN	- KSD	REVISED	-
PLOT SCALE	= 0.16666685' / in.	CHECKED	- MMA	REVISED	-
PLOT DATE	= 4/22/2025	DATE	- 4/25/2025	REVISED	-

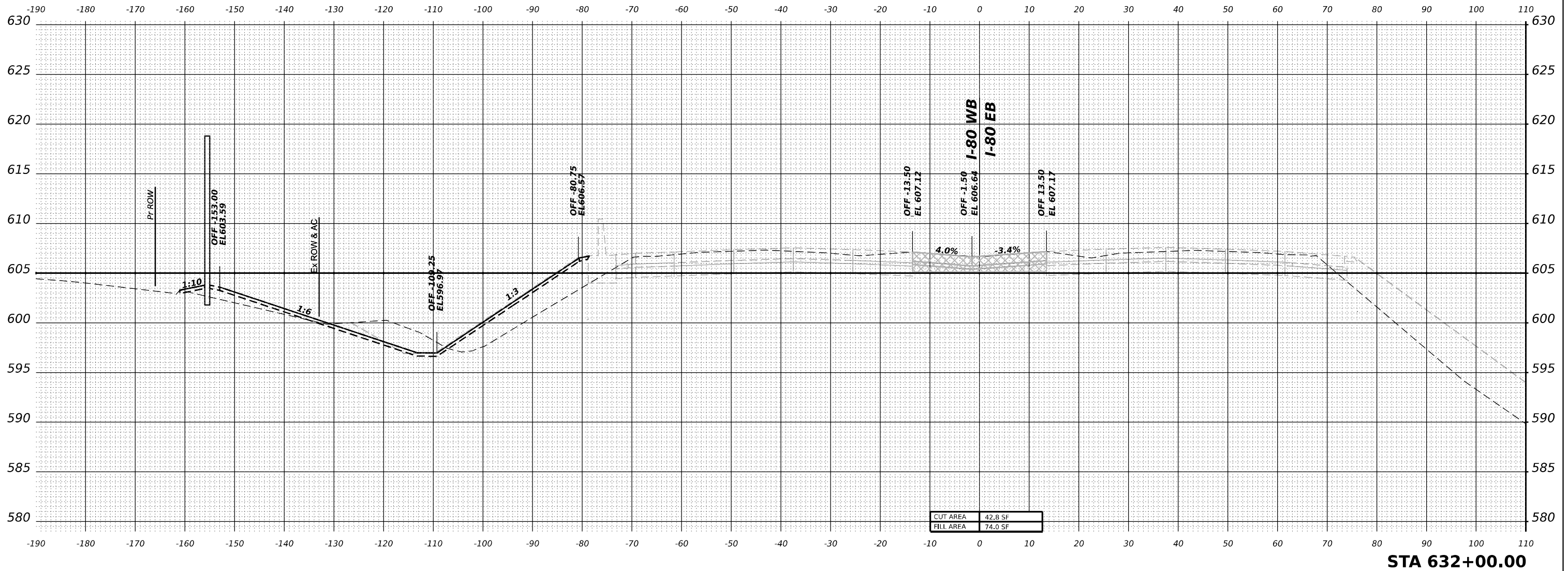
**STATE OF ILLINOIS  
 DEPARTMENT OF TRANSPORTATION**

**CROSS SECTIONS STAGE 5  
 I-80 EB**

SCALE: HORIZ: 1"=100'  
 VERT: 1"=5'  
 SHEET OF SHEETS STA. TO STA.

F.A.I. RTE.	SECTION	COUNTY	TOTAL SHEETS	SHEET NO.
80	FAI 80 21 INTERCHANGE	WILL	1209	1113
ILLINOIS FED. AID PROJECT			CONTRACT NO. 62R22	

MODEL: P:\80-NORTH - 632+00.00 (Sheet)  
 FILE NAME: p:\transystem\p\community\contract\transyscorp\p1\hatched\Documents\Projects\_2018\C40140118002703-WSP\CAD\62R22-INT-4 (Center)\Work\By\B\stage\_5\I-80-2-Corridor-Stage5.dgn



**STA 632+00.00**



WSP USA INC.  
 30 N. LASALLE STREET  
 SUITE 4200  
 CHICAGO, IL 60602  
 TEL: (312) 782-8150

USER NAME = USDJ744408	DESIGNED - KSD	REVISED - _____
	DRAWN - KSD	REVISED - _____
PLOT SCALE = 0.16666667 "/> <td>CHECKED - MMA</td> <td>REVISED - _____</td>	CHECKED - MMA	REVISED - _____
PLOT DATE = 4/22/2025	DATE - 4/25/2025	REVISED - _____

**STATE OF ILLINOIS**  
**DEPARTMENT OF TRANSPORTATION**

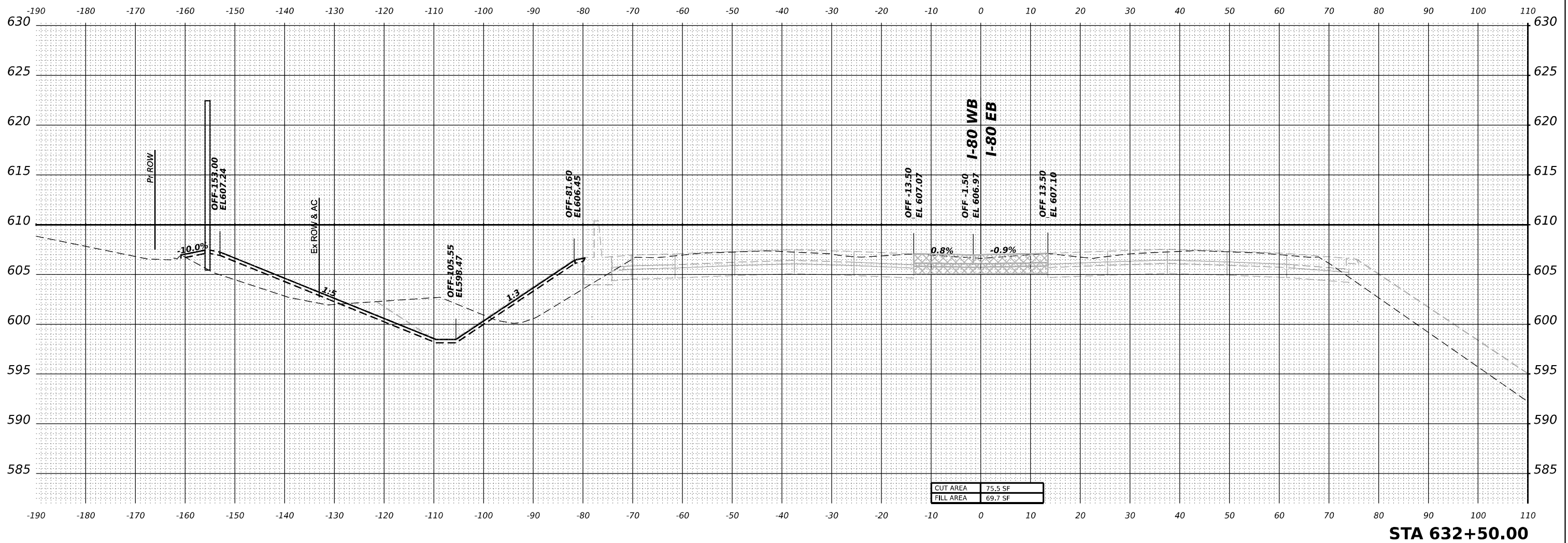
**CROSS SECTIONS STAGE 5**  
**I-80 WB**

SCALE: HORIZ: 1"=10'  
 VERT: 1"=5'

SHEET \_\_\_ OF \_\_\_ SHEETS STA. \_\_\_\_\_ TO STA. \_\_\_\_\_

F.A.I. RTE.	SECTION	COUNTY	TOTAL SHEETS	SHEET NO.
80	FAI 80 21 INTERCHANGE	WILL	1209	1114
CONTRACT NO. 62R22				
ILLINOIS FED. AID PROJECT				

MODEL: P:\60-NORTH - 632+50.00 (Sheet)  
 FILE NAME: p:\transys\comp\p1\hatched\Documents\Projects\_2018\C40140118002703-WSP\CAD\632R22-INT-4 (Center)\Work\B\Usage 6\ID\632R22-Corridor-Stage5.dgn



**STA 632+50.00**



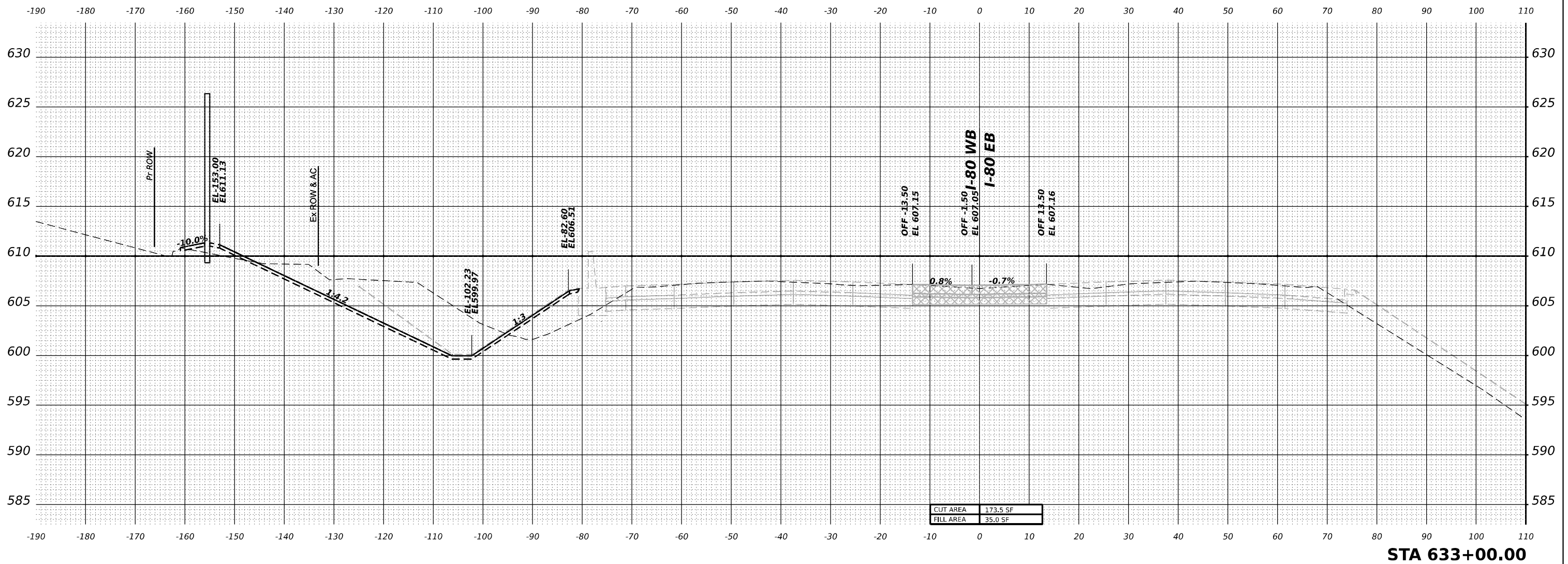
USER NAME = USDJ744408	DESIGNED - KSD	REVISED - _____
PLOT SCALE = 0.16666667 "/> <td>DRAWN - KSD</td> <td>REVISED - _____</td>	DRAWN - KSD	REVISED - _____
PLOT DATE = 4/22/2025	CHECKED - MMA	REVISED - _____
	DATE - 4/25/2025	REVISED - _____

**STATE OF ILLINOIS  
DEPARTMENT OF TRANSPORTATION**

<b>CROSS SECTIONS STAGE 5</b>			
<b>I-80 WB</b>			
SCALE: HORIZ: 1"=10'	SHEET _____	OF _____ SHEETS	STA. _____ TO STA. _____
VERT: 1"=5'			

F.A.I. RTE.	SECTION	COUNTY	TOTAL SHEETS	SHEET NO.
80	FAI 80 21 INTERCHANGE	WILL	1209	1115
CONTRACT NO. 62R22				
ILLINOIS FED. AID PROJECT				

MODEL: P:\I-80-NORTH - 633+00.00 (Sheet)  
 FILE NAME: p:\transystem\p\community\transyscorp\p\h\sheet\Documents\Projects\_2018\C40140118002703-WSP\CAD\62R22-INT-4 (Center)\Work\B\Stage 5\I-80-22-Corridor-Stage5.dgn



**STA 633+00.00**



USER NAME = USDJ744408	DESIGNED - KSD	REVISED - _____
	DRAWN - KSD	REVISED - _____
PLOT SCALE = 0.16666667 "/math>in</math>	CHECKED - MMA	REVISED - _____
PLOT DATE = 4/22/2025	DATE - 4/25/2025	REVISED - _____

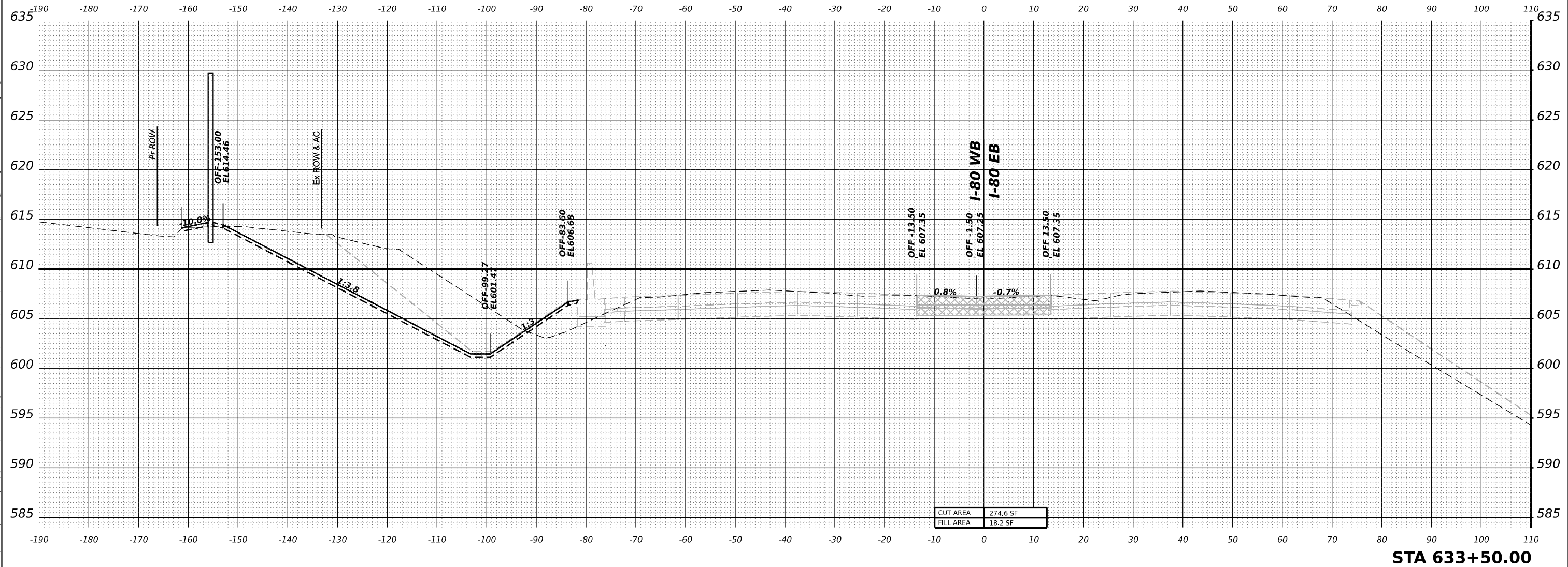
**STATE OF ILLINOIS  
DEPARTMENT OF TRANSPORTATION**

<b>CROSS SECTIONS STAGE 5</b>			
<b>I-80 WB</b>			
SCALE: HORIZ: 1"=10'	SHEET _____	OF _____ SHEETS	STA. _____ TO STA. _____
VERT: 1"=5'			

F.A.I. RTE.	SECTION	COUNTY	TOTAL SHEETS	SHEET NO.
80	FAI 80 21 INTERCHANGE	WILL	1209	1116
CONTRACT NO. 62R22				
ILLINOIS FED. AID PROJECT				



MODEL: P:\60-NORTH - 633+50.00 (Sheet)  
 FILE NAME: p:\transystem\p\community\contract\transyscorp\p1\hatched\Documents\Projects\_2018\C40140118002703-WSP\CAD\62R22-INT-4 (Center)\Work\p1\B\Stage 6\ID16R22-Corridor-Stage6.dgn



**STA 633+50.00**

CUT AREA	274.6 SF
FILL AREA	18.2 SF



WSP USA INC.  
 30 N. LASALLE STREET  
 SUITE 4200  
 CHICAGO, IL 60602  
 TEL: (312) 782-8150

USER NAME = USDJ744408	DESIGNED - KSD	REVISED - _____
	DRAWN - KSD	REVISED - _____
PLOT SCALE = 0.16666667 "/> <td>CHECKED - MMA</td> <td>REVISED - _____</td>	CHECKED - MMA	REVISED - _____
PLOT DATE = 4/22/2025	DATE - 4/25/2025	REVISED - _____

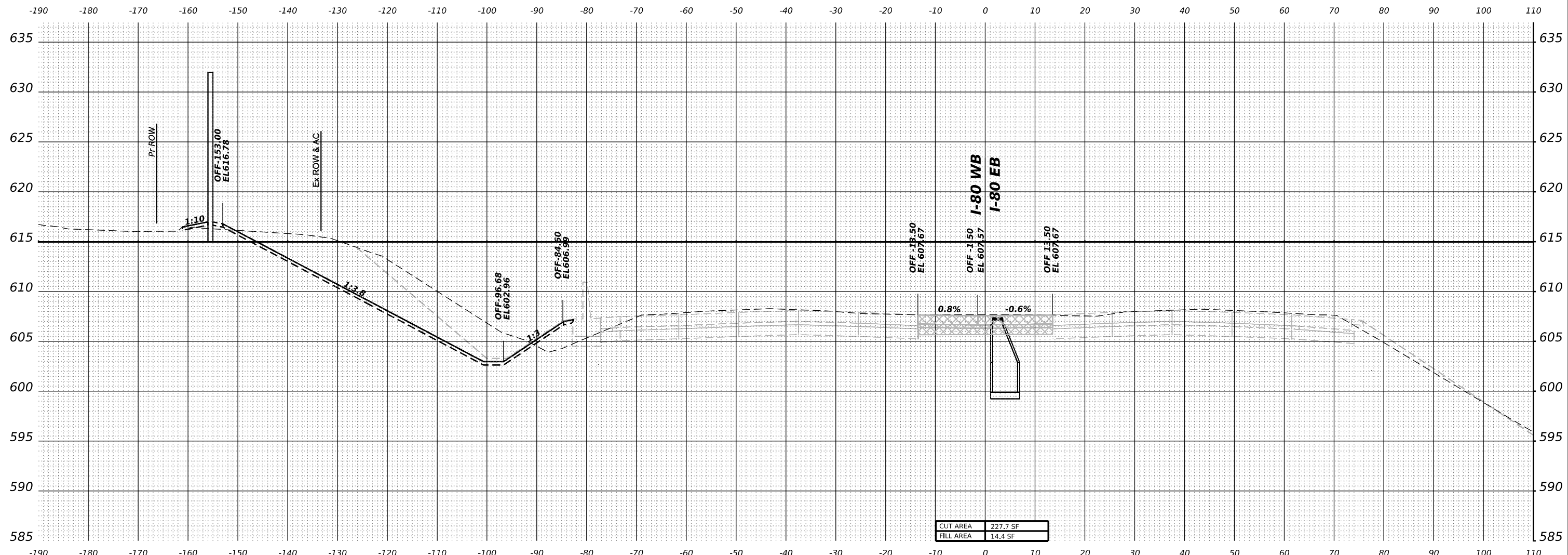
**STATE OF ILLINOIS**  
**DEPARTMENT OF TRANSPORTATION**

**CROSS SECTIONS STAGE 5**  
**I-80 WB**

SCALE: HORIZ: 1"=10'  
 VERT: 1"=5'  
 SHEET \_\_\_ OF \_\_\_ SHEETS STA. \_\_\_\_\_ TO STA. \_\_\_\_\_

F.A.I. RTE.	SECTION	COUNTY	TOTAL SHEETS	SHEET NO.
80	FAI 80 21 INTERCHANGE	WILL	1209	1117
CONTRACT NO. 62R22				
ILLINOIS FED. AID PROJECT				

MODEL: I-80-NORTH - 634+00.00 (Sheet)  
 FILE NAME: p:\transys\stage5\p1\hatched\Documents\Projects\_2018\C40140118002203-WSP\CAD\62R22-INT-4\Center\Work\p1\Stage 5\I-80-2-Corridor-Stage5.dgn



**STA 634+00.00**



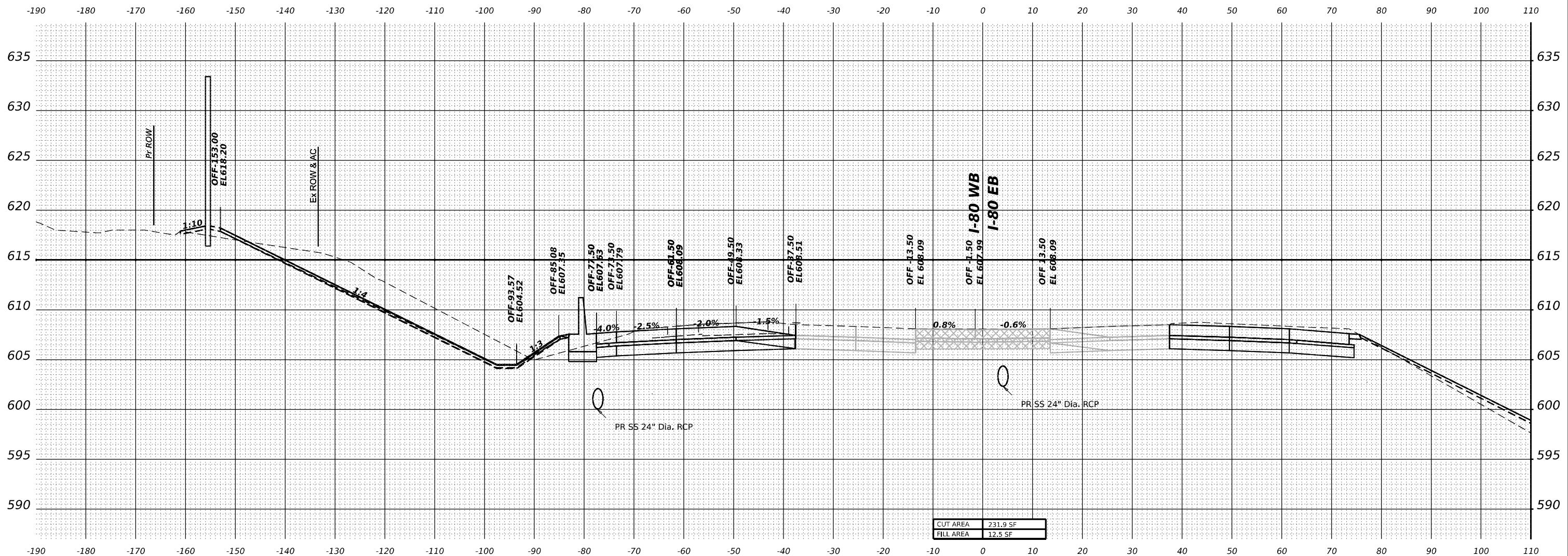
USER NAME = USDJ744408	DESIGNED - KSD	REVISED - _____
DRAWN - KSD	REVISIONS - _____	
PLOT SCALE = 0.16666667"/in.	CHECKED - MMA	REVISED - _____
PLOT DATE = 4/22/2025	DATE - 4/25/2025	REVISED - _____

**STATE OF ILLINOIS  
DEPARTMENT OF TRANSPORTATION**

<b>CROSS SECTIONS STAGE 5</b>			
<b>I-80 WB</b>			
SCALE: HORIZ: 1"=10'	SHEET	OF	SHEETS
VERT: 1"=5'	STA. _____	TO STA. _____	

F.A.I. RTE.	SECTION	COUNTY	TOTAL SHEETS	SHEET NO.
80	FAI 80 21 INTERCHANGE	WILL	1209	1118
CONTRACT NO. 62R22				
ILLINOIS FED. AID PROJECT				

MODEL: I-80-NORTH-634+50.00 (Sheet)  
FILE NAME: p:\trans\stage5\stage5\stage5\stage5.dwg



**STA 634+50.00**



WSP USA INC.  
30 N. LASALLE STREET  
SUITE 4200  
CHICAGO, IL 60602  
TEL: (312) 782-8150

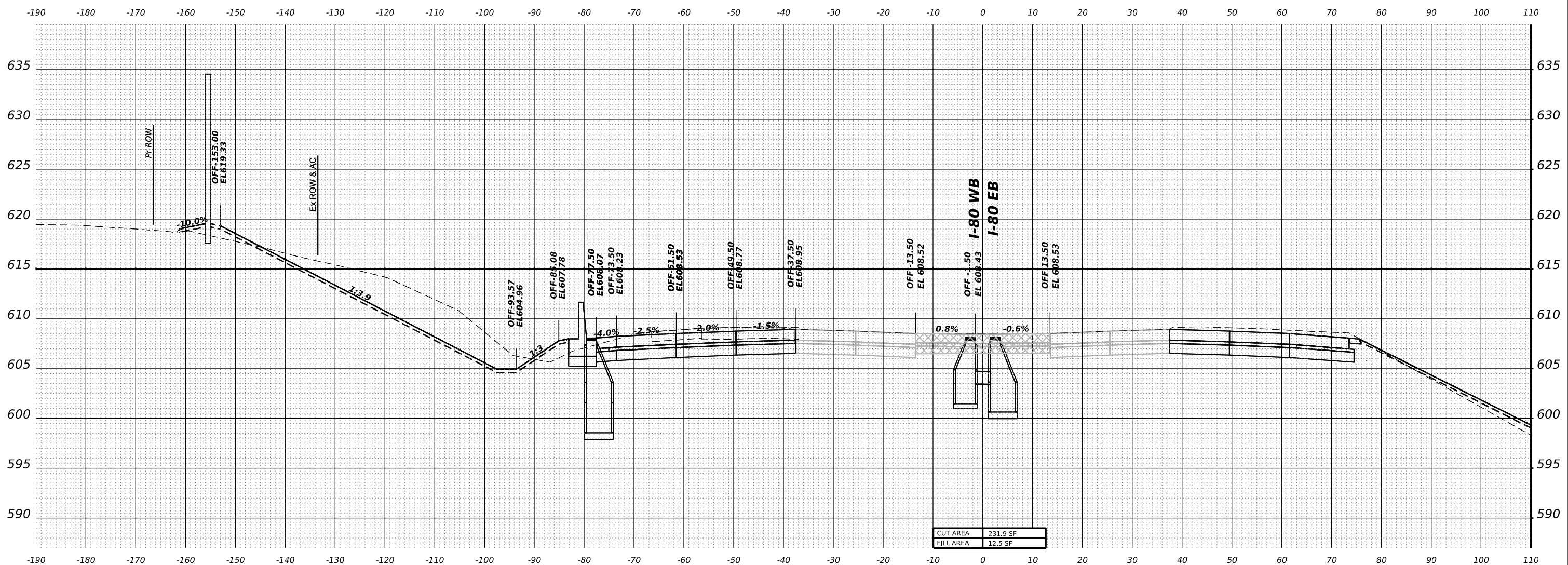
USER NAME = USDJ744408	DESIGNED - KSD	REVISED -
	DRAWN - KSD	REVISED -
PLOT SCALE = 0.16666667"/in.	CHECKED - MMA	REVISED -
PLOT DATE = 4/22/2025	DATE - 4/25/2025	REVISED -

**STATE OF ILLINOIS  
DEPARTMENT OF TRANSPORTATION**

**CROSS SECTIONS STAGE 5  
I-80 WB**  
SCALE: HORIZ: 1"=10'  
VERT: 1"=5'  
SHEET \_\_\_ OF \_\_\_ SHEETS  
STA. \_\_\_ TO STA. \_\_\_

F.A.I. RTE.	SECTION	COUNTY	TOTAL SHEETS	SHEET NO.
80	FAI 80 21 INTERCHANGE	WILL	1209	1119
				CONTRACT NO. 62R22
ILLINOIS FED. AID PROJECT				

MODEL: P:\60-NORTH-635+00.00 (Sheet)  
 FILE NAME: P:\TransSystems\County\Construction\Projects\_2018\C40140118002703-WSP\CAD\62R22-INT-4 (Center)\Work\B\Stage 5\ID162R22-Corridor-Stage5.dwg



**STA 635+00.00**



WSP USA Inc.  
 30 N. LASALLE STREET  
 SUITE 4200  
 CHICAGO, IL 60602  
 TEL: (312) 782-8150

USER NAME = USDJ744408  
 DESIGNED - KSD  
 DRAWN - KSD  
 CHECKED - MMA  
 DATE - 4/25/2025

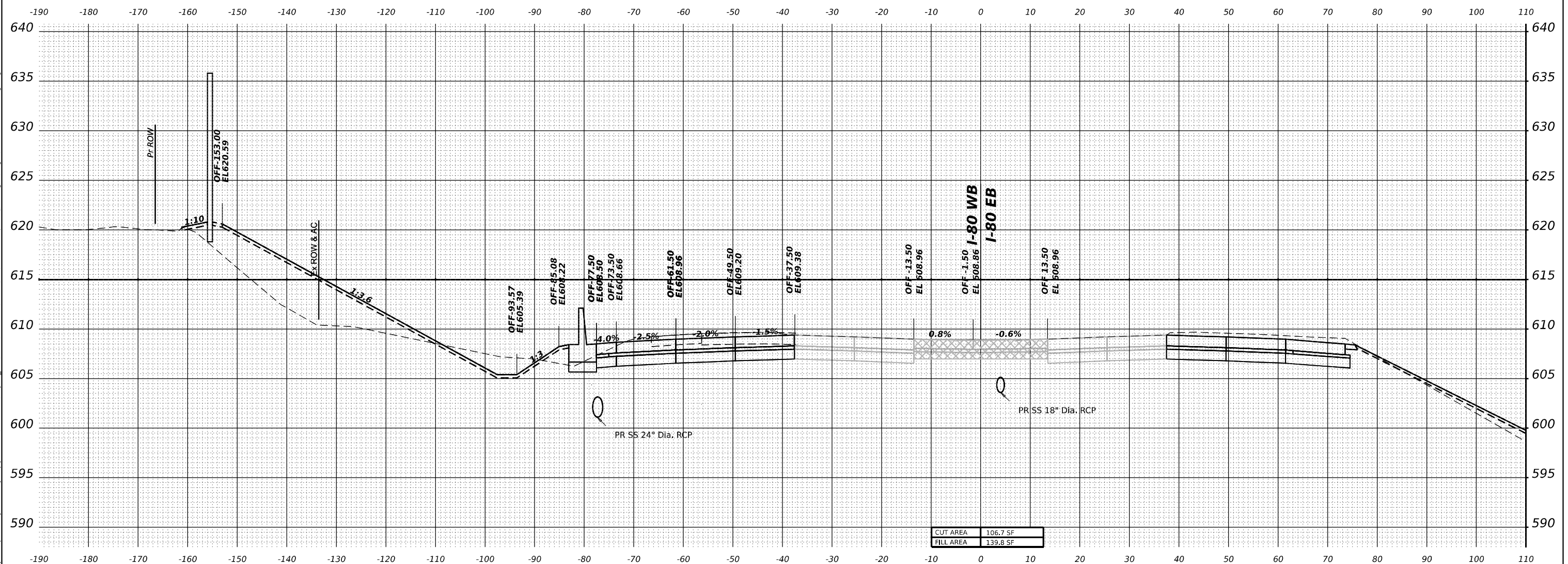
REVISED - \_\_\_\_\_  
 REVISED - \_\_\_\_\_  
 REVISED - \_\_\_\_\_  
 REVISED - \_\_\_\_\_

**STATE OF ILLINOIS**  
**DEPARTMENT OF TRANSPORTATION**

**CROSS SECTIONS STAGE 5**  
**I-80 WB**  
 SCALE: HORIZ: 1"=10'  
 VERT: 1"=5'  
 SHEET \_\_\_ OF \_\_\_ SHEETS STA. \_\_\_\_\_ TO STA. \_\_\_\_\_

F.A.I. RTE.	SECTION	COUNTY	TOTAL SHEETS	SHEET NO.
80	FAI 80 21 INTERCHANGE	WILL	1209	1120
CONTRACT NO. 62R22				
ILLINOIS FED. AID PROJECT				

MODEL: PR-80-NORTH-635+50.00 (Sheet)  
 FILE NAME: pr-transys-temp-001-by-constransyscorp-plotted-2018-04-01-18002703-wsp-cad-62822-int-4 (Center/Work/B/Usage 6/D/62822-Corridor-Stage5.dgn)



**STA 635+50.00**



WSP USA Inc.  
 30 N. LASALLE STREET  
 SUITE 4200  
 CHICAGO, IL 60602  
 TEL: (312) 782-8150

USER NAME = USDJ744408	DESIGNED - KSD	REVISED - _____
	DRAWN - KSD	REVISED - _____
PLOT SCALE = 0.16666667" / in.	CHECKED - MMA	REVISED - _____
PLOT DATE = 4/22/2025	DATE - 4/25/2025	REVISED - _____

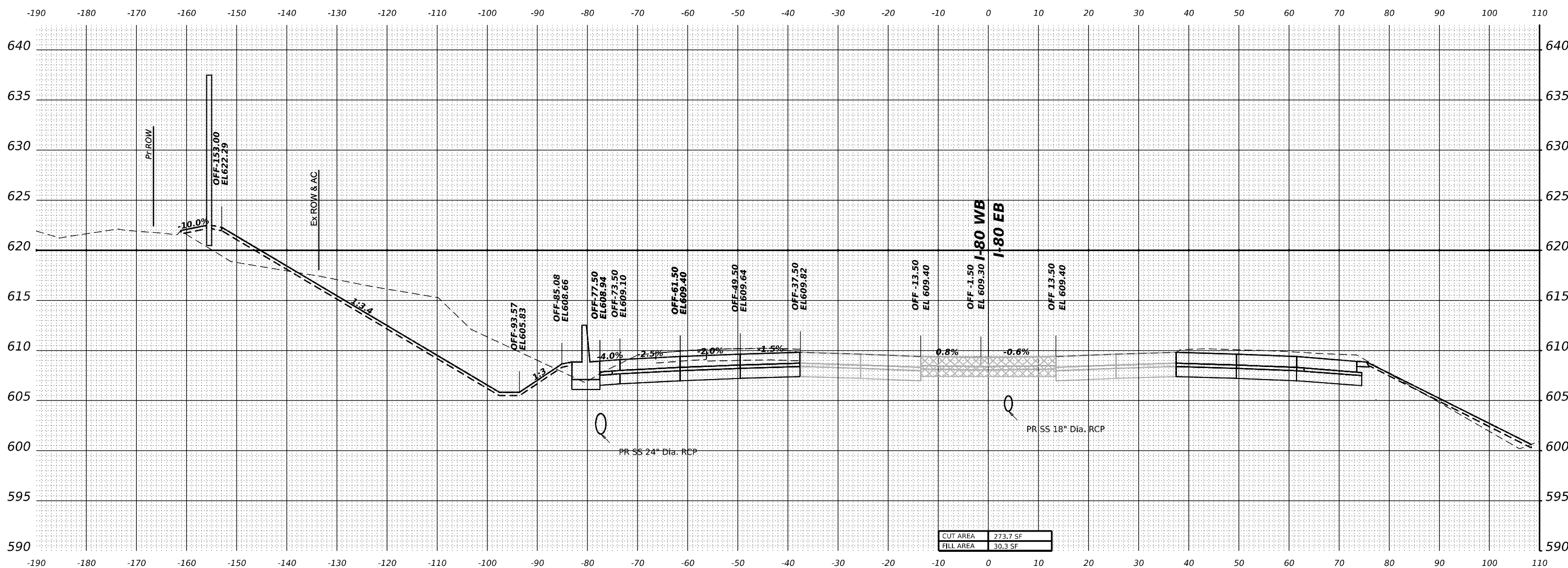
**STATE OF ILLINOIS**  
**DEPARTMENT OF TRANSPORTATION**

**CROSS SECTIONS STAGE 5**  
**I-80 WB**

SCALE: HORIZ: 1"=10'  
 VERT: 1"=5'  
 SHEET \_\_\_ OF \_\_\_ SHEETS STA. \_\_\_\_\_ TO STA. \_\_\_\_\_

F.A.I. RTE.	SECTION	COUNTY	TOTAL SHEETS	SHEET NO.
80	FAI 80 21 INTERCHANGE	WILL	1209	1121
CONTRACT NO. 62R22			ILLINOIS FED. AID PROJECT	

MODEL: I-80-NORTH - 636+00.00 (Sheet)  
 FILE NAME: p:\transys\stage5\stage5\Drawings\Documents\Projects\_2018\C40140118002703-WSP\CAD\63622-INT-4 (Center)\Work\B\Stage 5\I-80-Stage5.dwg



CUT AREA	273.7 SF
FILL AREA	30.3 SF

**STA 636+00.00**



USER NAME = USDJ744408	DESIGNED - KSD	REVISED - _____
PLOT SCALE = 0.16666667"/in.	DRAWN - KSD	REVISED - _____
PLOT DATE = 4/22/2025	CHECKED - MMA	REVISED - _____
	DATE - 4/25/2025	REVISED - _____

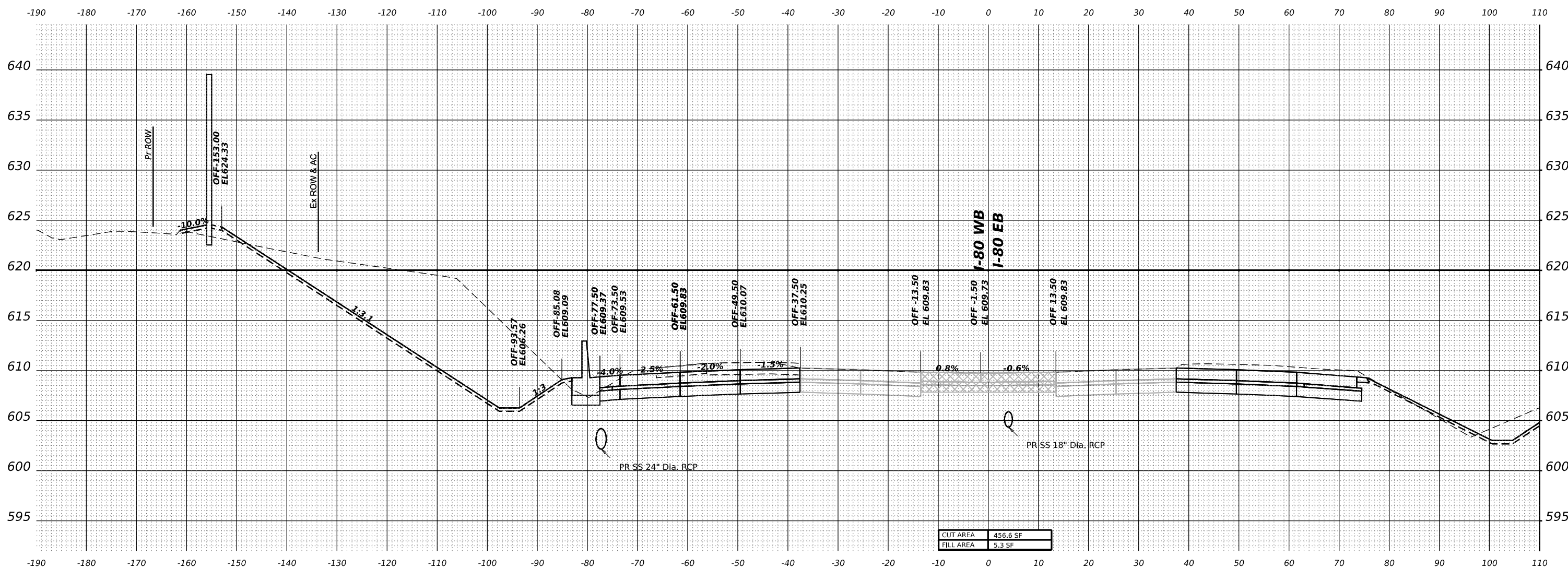
**STATE OF ILLINOIS**  
**DEPARTMENT OF TRANSPORTATION**

<b>CROSS SECTIONS STAGE 5</b> <b>I-80 WB</b>		F.A.I. RTE.	SECTION	COUNTY	TOTAL SHEETS	SHEET NO.
SCALE: HORIZ: 1"=10'	VERT: 1"=5'	80	FAI 80 21 INTERCHANGE	WILL	1209	1122
SHEET _____	OF _____	SHEETS		STA. _____	TO STA. _____	

<b>CONTRACT NO. 62R22</b>			
ILLINOIS FED. AID PROJECT			



MODEL: P:\60-NORTH-636+50.00 (Sheet)  
 FILE NAME: p:\transys\stage5\stage5\CrossSections\Stage5.dgn



CUT AREA	456.6 SF
FILL AREA	5.3 SF

**STA 636+50.00**



WSP USA INC.  
 30 N. LASALLE STREET  
 SUITE 4200  
 CHICAGO, IL 60602  
 TEL: (312) 782-8150

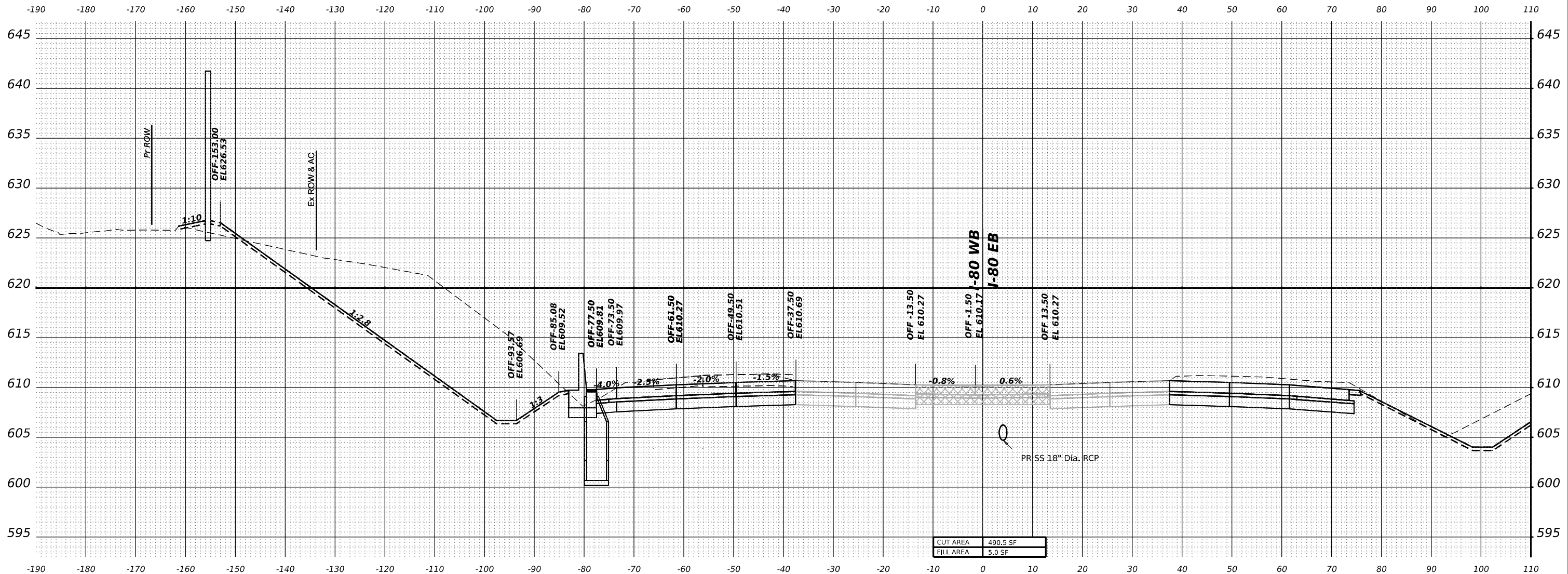
USER NAME = USDJ744408	DESIGNED - KSD	REVISED - _____
PLOT SCALE = 0.16666667 "/> <td>DRAWN - KSD</td> <td>REVISED - _____</td>	DRAWN - KSD	REVISED - _____
PLOT DATE = 4/22/2025	CHECKED - MMA	REVISED - _____
	DATE - 4/25/2025	REVISED - _____

**STATE OF ILLINOIS**  
**DEPARTMENT OF TRANSPORTATION**

<b>CROSS SECTIONS STAGE 5</b>	
<b>I-80 WB</b>	
SCALE: HORIZ: 1"=10'	SHEET ____ OF ____ SHEETS
VERT: 1"=5'	STA. ____ TO STA. ____

F.A.I. RTE.	SECTION	COUNTY	TOTAL SHEETS	SHEET NO.
80	FAI 80 21 INTERCHANGE	WILL	1209	1123
CONTRACT NO. 62R22				
ILLINOIS FED. AID PROJECT				

MODEL: P:\80-NORTH-637+00.00 (Sheet)  
 FILE NAME: p:\trans\stage5\cadd\stage5\stage5\stage5\stage5\stage5\stage5.dgn  
 PROJECT: C:\401\40118002\03-WSP\CAD\82R22-INT-4 (Center)\Work\B\stage 5\stage 5\stage 5\stage 5\stage 5\stage 5.dgn



**STA 637+00.00**



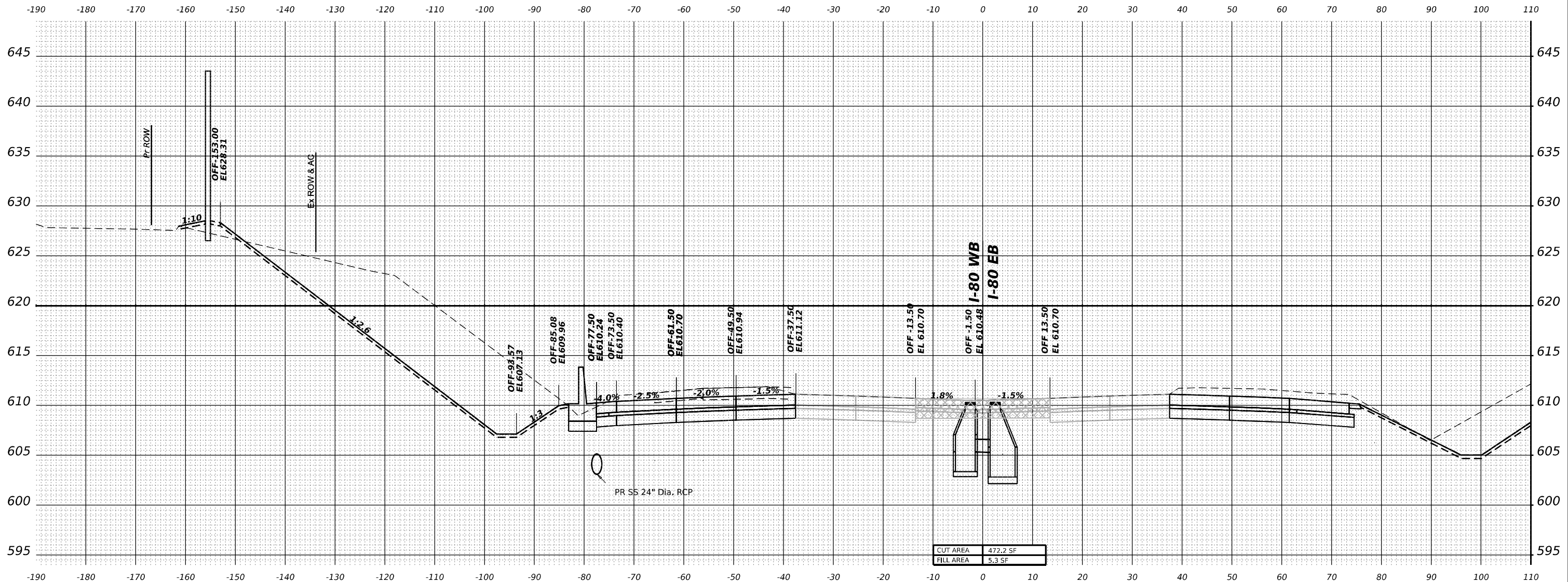
USER NAME = USDJ744408	DESIGNED - KSD	REVISED - _____
DRAWN - KSD	REVISOR - _____	
PLOT SCALE = 0.16666667 "/> <td>CHECKED - MMA</td> <td>REVISED - _____</td>	CHECKED - MMA	REVISED - _____
PLOT DATE = 4/22/2025	DATE - 4/25/2025	REVISED - _____

**STATE OF ILLINOIS  
 DEPARTMENT OF TRANSPORTATION**

<b>CROSS SECTIONS STAGE 5</b>			
<b>I-80 WB</b>			
SCALE: HORIZ: 1"=10'	SHEET _____	OF _____ SHEETS	STA. _____ TO STA. _____
VERT: 1"=5'			

F.A.I. RTE.	SECTION	COUNTY	TOTAL SHEETS	SHEET NO.
80	FAI 80 21 INTERCHANGE	WILL	1209	1124
CONTRACT NO. 62R22				
ILLINOIS FED. AID PROJECT				

MODEL: PR-80-NORTH-637+50.00 (Sheet)  
 FILE NAME: p:\transys\stage5\stage5\stage5\stage5\stage5\CAD\B2R22-INT-4 (Center)\Work\B\Stage 5\B2R22-Corridor-Stage5.dgn



CUT AREA	472.2 SF
FILL AREA	5.3 SF

**STA 637+50.00**



WSP USA Inc.  
 30 N. LASALLE STREET  
 SUITE 4200  
 CHICAGO, IL 60602  
 TEL: (312) 782-8150

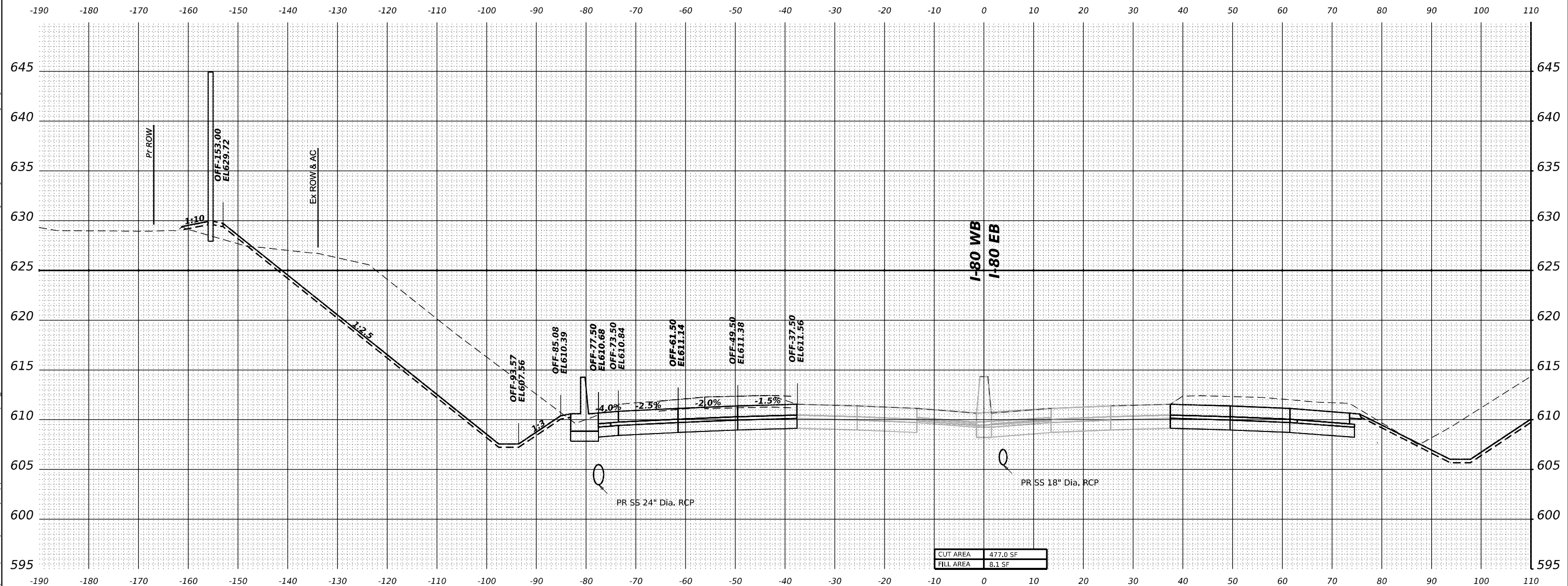
USER NAME = USDJ744408	DESIGNED - KSD	REVISED - _____
PLOT SCALE = 0.16666667"/in.	DRAWN - KSD	REVISED - _____
PLOT DATE = 4/22/2025	CHECKED - MMA	REVISED - _____
	DATE - 4/25/2025	REVISED - _____

**STATE OF ILLINOIS  
 DEPARTMENT OF TRANSPORTATION**

<b>CROSS SECTIONS STAGE 5</b>			
<b>I-80 WB</b>			
SCALE: HORIZ: 1"=10'	SHEET _____	OF _____ SHEETS	STA. _____ TO STA. _____
VERT: 1"=5'			

F.A.I. RTE.	SECTION	COUNTY	TOTAL SHEETS	SHEET NO.
80	FAI 80 21 INTERCHANGE	WILL	1209	1125
CONTRACT NO. 62R22				
ILLINOIS FED. AID PROJECT				

MODEL: P:\80-NORTH-638+00.00 (Sheet)  
 FILE NAME: p:\transys\p\county\comtransys\p\h\stage 5\stage 5\CAD\62R22-INT-4 (Center)\Work\B\Stage 5\Stage 5\Stage 5.dgn



CUT AREA	477.0 SF
FILL AREA	8.1 SF

**STA 638+00.00**



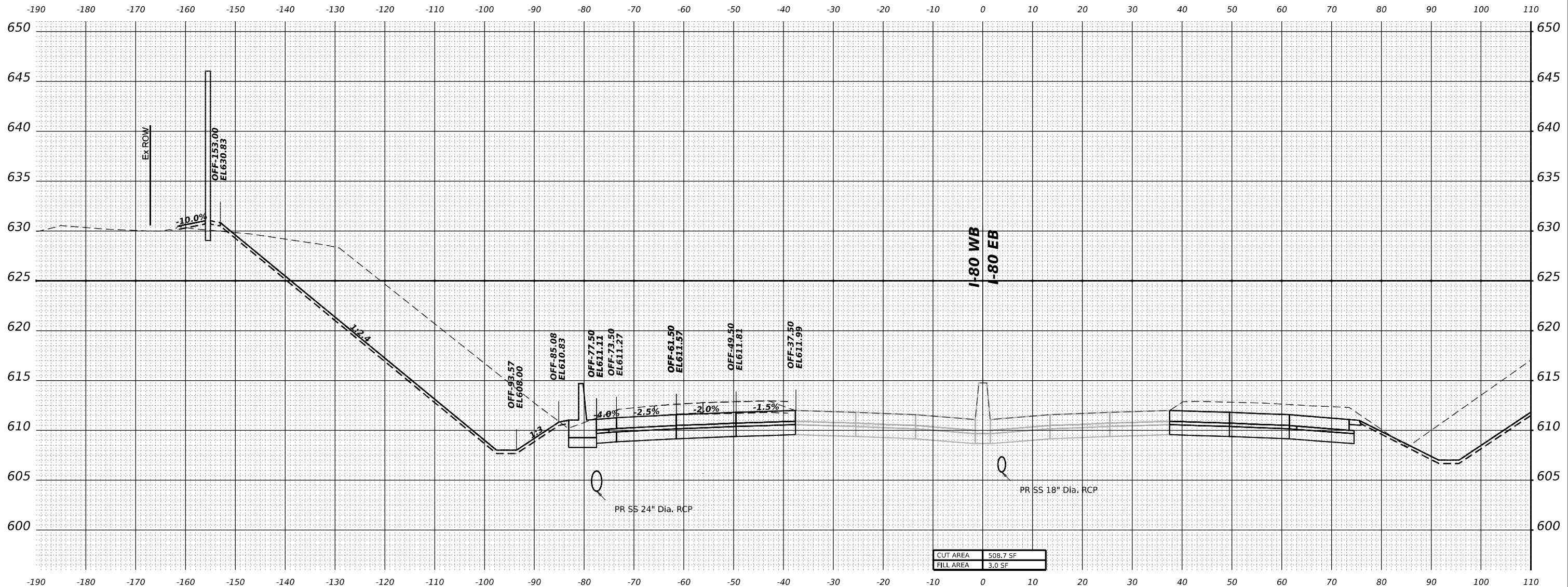
USER NAME = USDJ744408	DESIGNED - KSD	REVISED - _____
PLOT SCALE = 0.16666667 "/> <td>DRAWN - KSD</td> <td>REVISED - _____</td>	DRAWN - KSD	REVISED - _____
PLOT DATE = 4/22/2025	CHECKED - MMA	REVISED - _____
	DATE - 4/25/2025	REVISED - _____

**STATE OF ILLINOIS**  
**DEPARTMENT OF TRANSPORTATION**

<b>CROSS SECTIONS STAGE 5</b> <b>I-80 WB</b>			
SCALE: HORIZ: 1"=10'	SHEET	OF	SHEETS
VERT: 1"=5'	STA. _____	TO STA. _____	

F.A.I. RTE.	SECTION	COUNTY	TOTAL SHEETS	SHEET NO.
80	FAI 80 21 INTERCHANGE	WILL	1209	1126
			CONTRACT NO. 62R22	
ILLINOIS FED. AID PROJECT				

MODEL: PR-80-NORTH-638+50.00 (Sheet)  
 FILE NAME: p:\transys\stage5\contract\transys\stage5\stage5\CAD\62R22-INT-4 (Center)\Work\B\Stage 5\I-80-22-Corridor-Stage5.dgn



**STA 638+50.00**



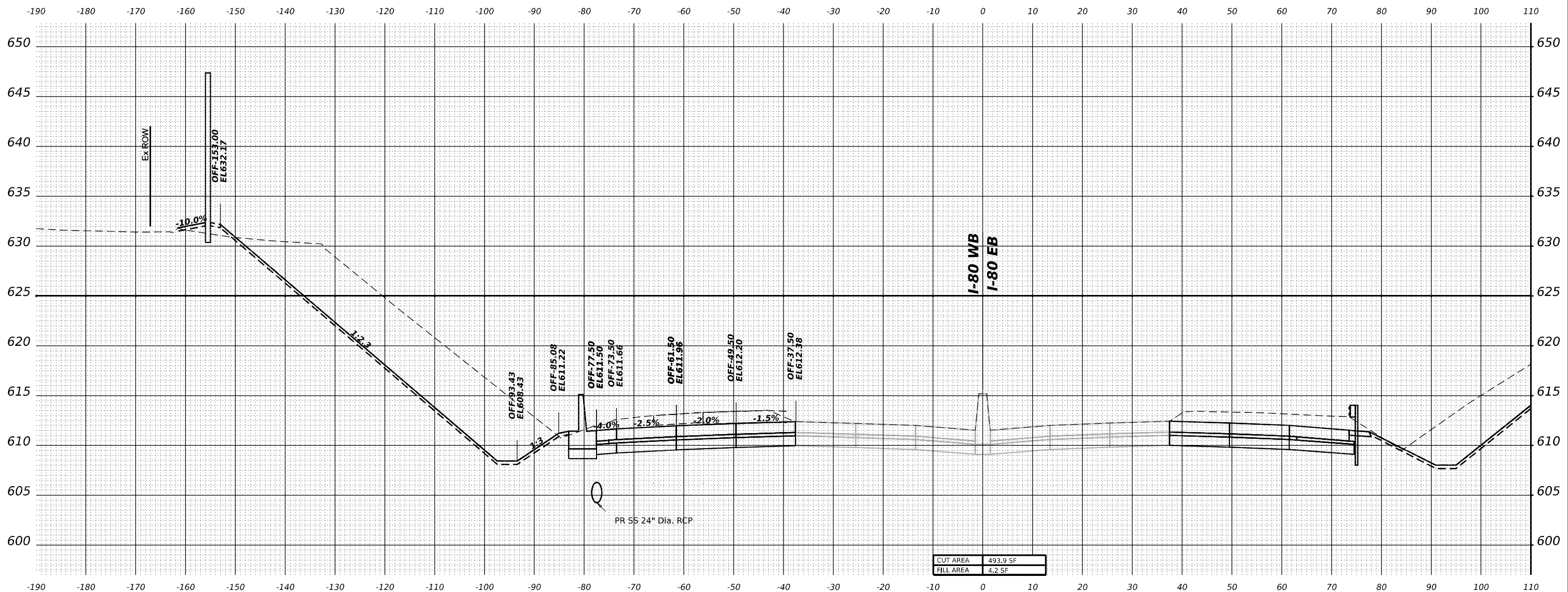
USER NAME = USDJ744408	DESIGNED - KSD	REVISED - _____
PLOT SCALE = 0.16666667 "/> <td>DRAWN - KSD</td> <td>REVISED - _____</td>	DRAWN - KSD	REVISED - _____
PLOT DATE = 4/22/2025	CHECKED - MMA	REVISED - _____
	DATE - 4/25/2025	REVISED - _____

**STATE OF ILLINOIS  
DEPARTMENT OF TRANSPORTATION**

<b>CROSS SECTIONS STAGE 5 I-80 WB</b>			
SCALE: HORIZ: 1"=10'	SHEET _____	OF _____	SHEETS
VERT: 1"=5'	STA. _____	TO STA. _____	

F.A.I. RTE.	SECTION	COUNTY	TOTAL SHEETS	SHEET NO.
80	FAI 80 21 INTERCHANGE	WILL	1209	1127
CONTRACT NO. 62R22				
ILLINOIS FED. AID PROJECT				

MODEL: P:\60-NORTH-639+00.00 (Sheet)  
 FILE NAME: P:\TransSystems\p\County\Construction\p\I-80\Stage 5\I-80\62R22-INT-4 (Center)\Work\p\B\Stage 5\I-80\62R22-INT-4 (Center)\Stage 5\Stage5.dgn



**STA 639+00.00**



WSP USA Inc.  
 30 N. LASALLE STREET  
 SUITE 4200  
 CHICAGO, IL 60602  
 TEL: (312) 782-8150

USER NAME = USDJ744408	DESIGNED - KSD	REVISED - _____
PLOT SCALE = 0.16666667"/in.	DRAWN - KSD	REVISED - _____
PLOT DATE = 4/22/2025	CHECKED - MMA	REVISED - _____
	DATE - 4/25/2025	REVISED - _____

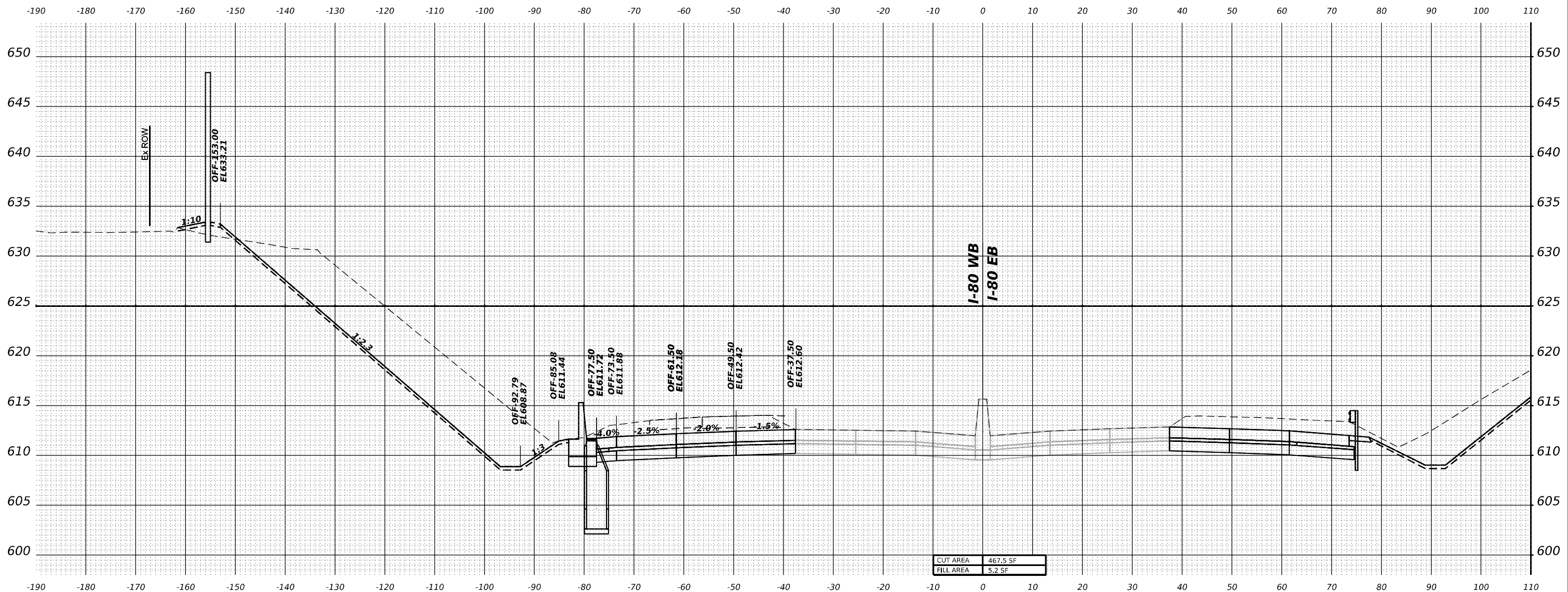
**STATE OF ILLINOIS**  
**DEPARTMENT OF TRANSPORTATION**

<b>CROSS SECTIONS STAGE 5</b>	
<b>I-80 WB</b>	
SCALE: HORIZ: 1"=10'	SHEET _____ OF _____ SHEETS
VERT: 1"=5'	STA. _____ TO STA. _____

F.A.I. RTE.	SECTION	COUNTY	TOTAL SHEETS	SHEET NO.
80	FAI 80 21 INTERCHANGE	WILL	1209	1128
CONTRACT NO. 62R22				
ILLINOIS FED. AID PROJECT				



MODEL: P:\80-NORTH-639+50.00 (Sheet)  
 FILE NAME: p:\transys\stage5\crossections\stage5\crossections\stage5\stage5.dwg



**STA 639+50.00**



WSP USA INC.  
 30 N. LASALLE STREET  
 SUITE 4200  
 CHICAGO, IL 60602  
 TEL: (312) 782-8150

USER NAME = USDJ744408	DESIGNED - KSD	REVISED - _____
PLOT SCALE = 0.16666667 "/>in.	DRAWN - KSD	REVISED - _____
PLOT DATE = 4/22/2025	CHECKED - MMA	REVISED - _____
	DATE - 4/25/2025	REVISED - _____

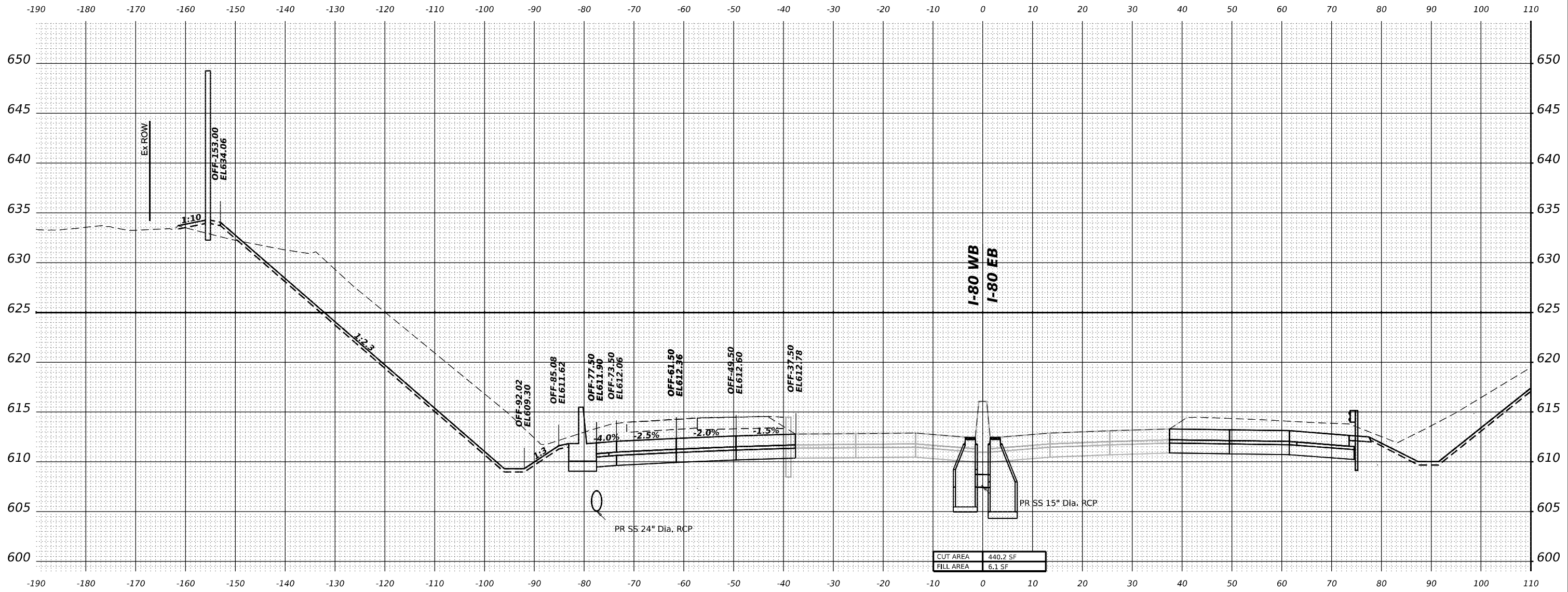
**STATE OF ILLINOIS**  
**DEPARTMENT OF TRANSPORTATION**

**CROSS SECTIONS STAGE 5**  
**I-80 WB**

SCALE: HORIZ: 1"=10'  
 VERT: 1"=5'  
 SHEET \_\_\_ OF \_\_\_ SHEETS STA. \_\_\_\_\_ TO STA. \_\_\_\_\_

F.A.I. RTE.	SECTION	COUNTY	TOTAL SHEETS	SHEET NO.
80	FAI 80 21 INTERCHANGE	WILL	1209	1129
			CONTRACT NO. 62R22	
ILLINOIS FED. AID PROJECT				

MODEL: PR-80-NORTH-640+00.00 (Sheet)  
 FILE NAME: p:\transys\comp\p1\homed\Documents\projects\_2018\C40140118002203-WSP\CAD\62R22-INT-4 (Center)\Work\p1\Stage 5\I-80-22-Corridor-Stage5.dgn



**STA 640+00.00**



WSP USA Inc.  
 30 N. LASALLE STREET  
 SUITE 4200  
 CHICAGO, IL 60602  
 TEL: (312) 782-8150

USER NAME = USDJ744408  
 DESIGNED - KSD  
 DRAWN - KSD  
 CHECKED - MMA  
 DATE - 4/25/2025

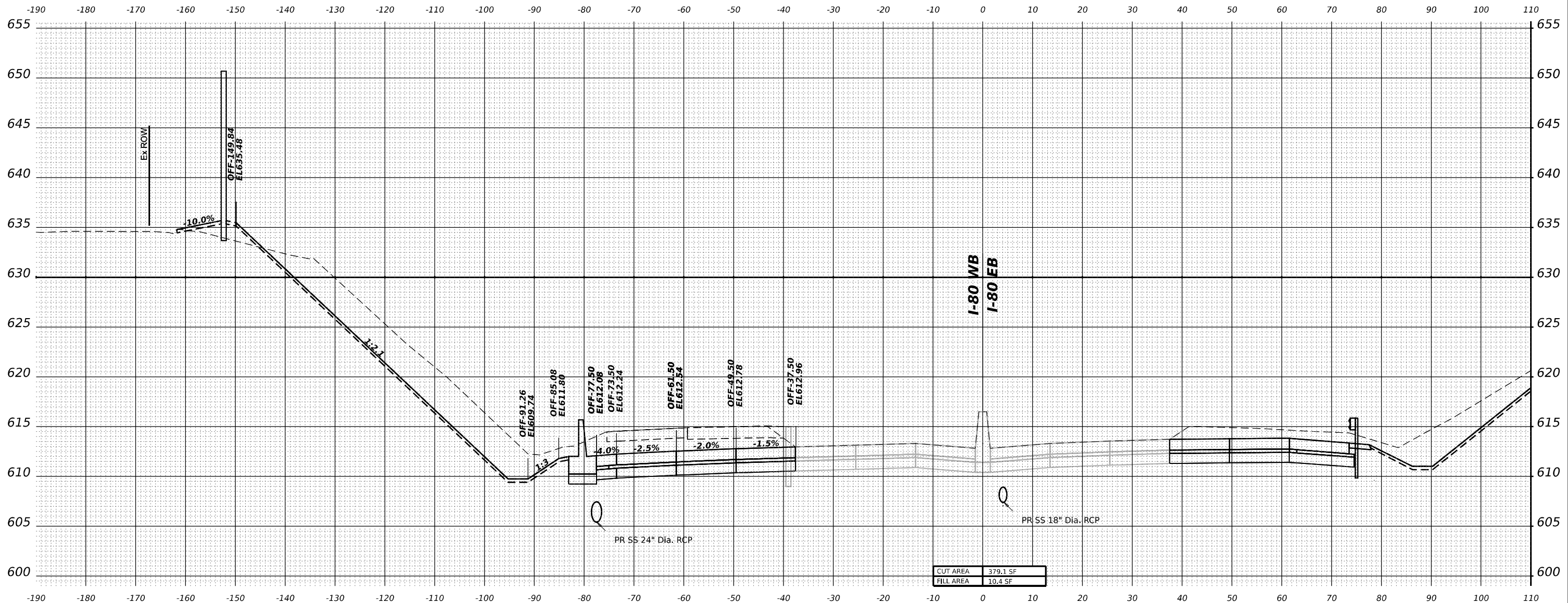
REVISED - \_\_\_\_\_  
 REVISED - \_\_\_\_\_  
 REVISED - \_\_\_\_\_  
 REVISED - \_\_\_\_\_

**STATE OF ILLINOIS  
DEPARTMENT OF TRANSPORTATION**

**CROSS SECTIONS STAGE 5  
I-80 WB**  
 SCALE: HORIZ: 1"=10'  
 VERT: 1"=5'  
 SHEET \_\_\_ OF \_\_\_ SHEETS STA. \_\_\_ TO STA. \_\_\_

F.A.I. RTE.	SECTION	COUNTY	TOTAL SHEETS	SHEET NO.
80	FAI 80 21 INTERCHANGE	WILL	1209	1130
CONTRACT NO. 62R22				
ILLINOIS FED. AID PROJECT				

MODEL: P:\80-NORTH-640+50.00 (Sheet)  
 FILE NAME: P:\80-NORTH-640+50.00\Drawings\Stage 5\Stage 5\I-80 WB EB\Stage 5\I-80 WB EB\Stage 5\I-80 WB EB\Stage 5\I-80 WB EB.dwg



CUT AREA	379.1 SF
FILL AREA	10.4 SF

**STA 640+50.00**



WSP USA INC.  
 30 N. LASALLE STREET  
 SUITE 4200  
 CHICAGO, IL 60602  
 TEL: (312) 782-8150

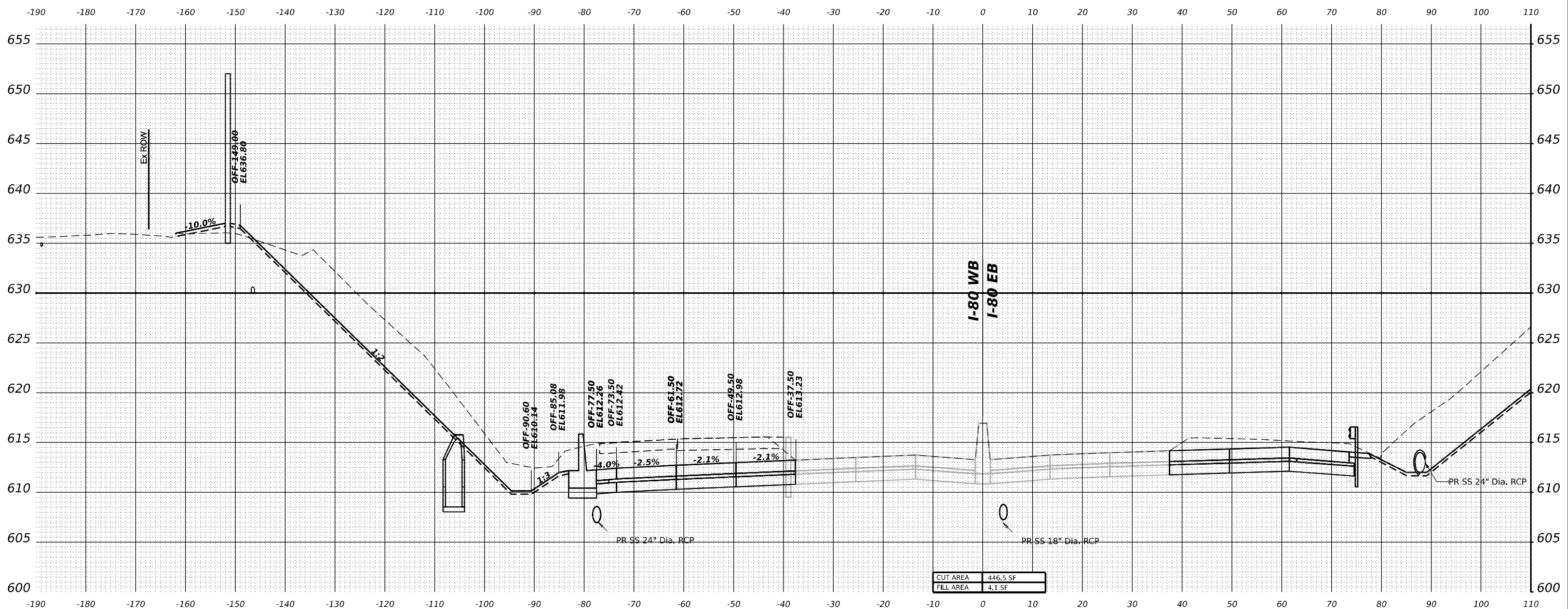
USER NAME = USDJ744408	DESIGNED - KSD	REVISED - _____
	DRAWN - KSD	REVISED - _____
PLOT SCALE = 0.16666667"/in.	CHECKED - MMA	REVISED - _____
PLOT DATE = 4/22/2025	DATE - 4/25/2025	REVISED - _____

**STATE OF ILLINOIS**  
**DEPARTMENT OF TRANSPORTATION**

<b>CROSS SECTIONS STAGE 5</b>	
<b>I-80 WB</b>	
SCALE: HORIZ: 1"=10'	SHEET ___ OF ___ SHEETS
VERT: 1"=5'	STA. _____ TO STA. _____

F.A.I. RTE.	SECTION	COUNTY	TOTAL SHEETS	SHEET NO.
80	FAI 80 21 INTERCHANGE	WILL	1209	1131
CONTRACT NO. 62R22				
ILLINOIS FED. AID PROJECT				

MODEL: P:\80-NORTH-641+00.00 (Sheet)  
 FILE NAME: P:\80-NORTH-641+00.00 (Sheet)  
 PROJECT: I-80 NB Interchange  
 SHEET: STA 641+00.00



CUT AREA	446.5 SF
FILL AREA	4.1 SF

**STA 641+00.00**



WSP USA Inc.  
 30 N. LA SALLE STREET  
 SUITE 4200  
 CHICAGO, IL 60602  
 TEL: (312) 782-8150

USER NAME = USDJ744408	DESIGNED - KSD	REVISED -
PLOT SCALE = 0.16666667 / in.	DRAWN - KSD	REVISED -
PLOT DATE = 4/22/2025	CHECKED - MMA	REVISED -
	DATE - 4/25/2025	REVISED -

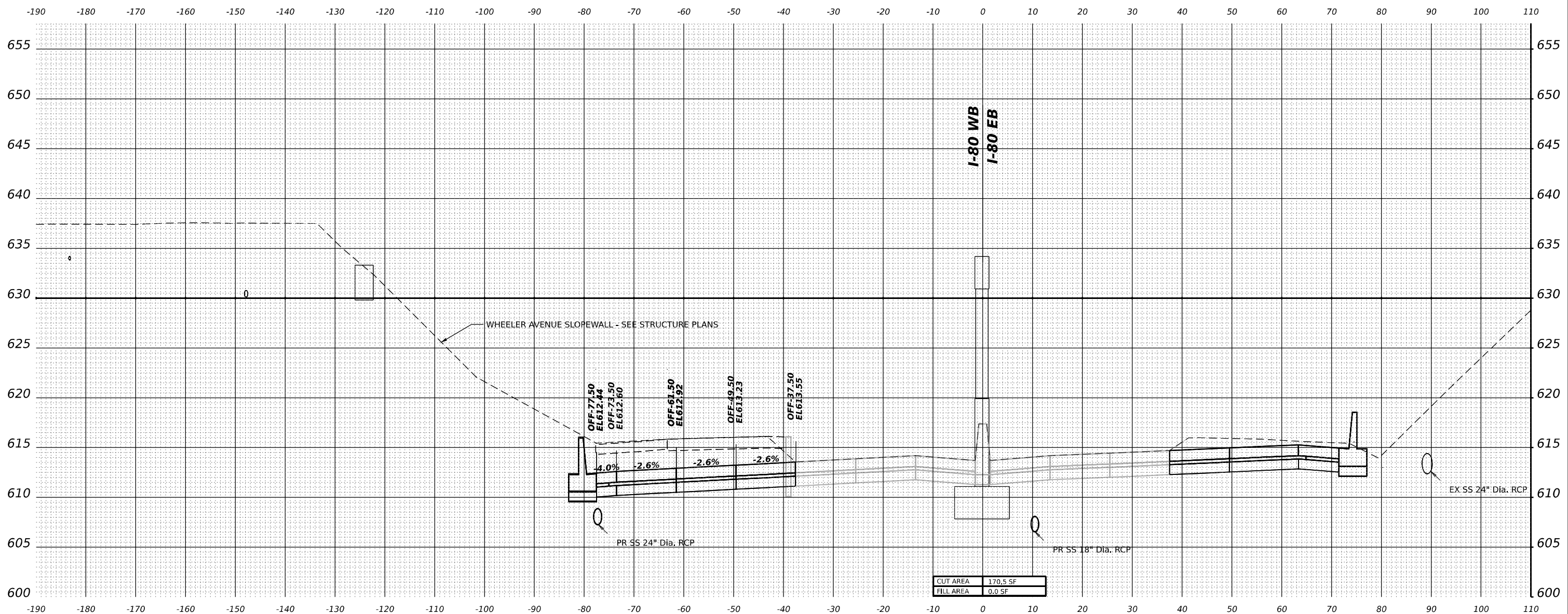
**STATE OF ILLINOIS**  
**DEPARTMENT OF TRANSPORTATION**

**CROSS SECTIONS STAGE 5**  
**I-80 WB**

SCALE: HORIZ: 1"=10'  
 VERT: 1"=5'  
 SHEET \_\_\_ OF \_\_\_ SHEETS STA. \_\_\_ TO STA. \_\_\_

F.A.I. RTE.	SECTION	COUNTY	TOTAL SHEETS	SHEET NO.
80	FAI 80 21 INTERCHANGE	WILL	1209	1132
CONTRACT NO. 62R22				
ILLINOIS FED. AID PROJECT				

MODEL: PR-80-NORTH-641+50.00 (Sheet)  
 FILE NAME: p:\transys\stage5\p1\stage5\stage5\stage5.dwg



**STA 641+50.00**



WSP USA INC.  
 30 N. LASALLE STREET  
 SUITE 4200  
 CHICAGO, IL 60602  
 TEL: (312) 782-8150

USER NAME = USDJ744408	DESIGNED - KSD	REVISED - _____
PLOT SCALE = 0.16666667"/in.	DRAWN - KSD	REVISED - _____
PLOT DATE = 4/22/2025	CHECKED - MMA	REVISED - _____
	DATE - 4/25/2025	REVISED - _____

**STATE OF ILLINOIS**  
**DEPARTMENT OF TRANSPORTATION**

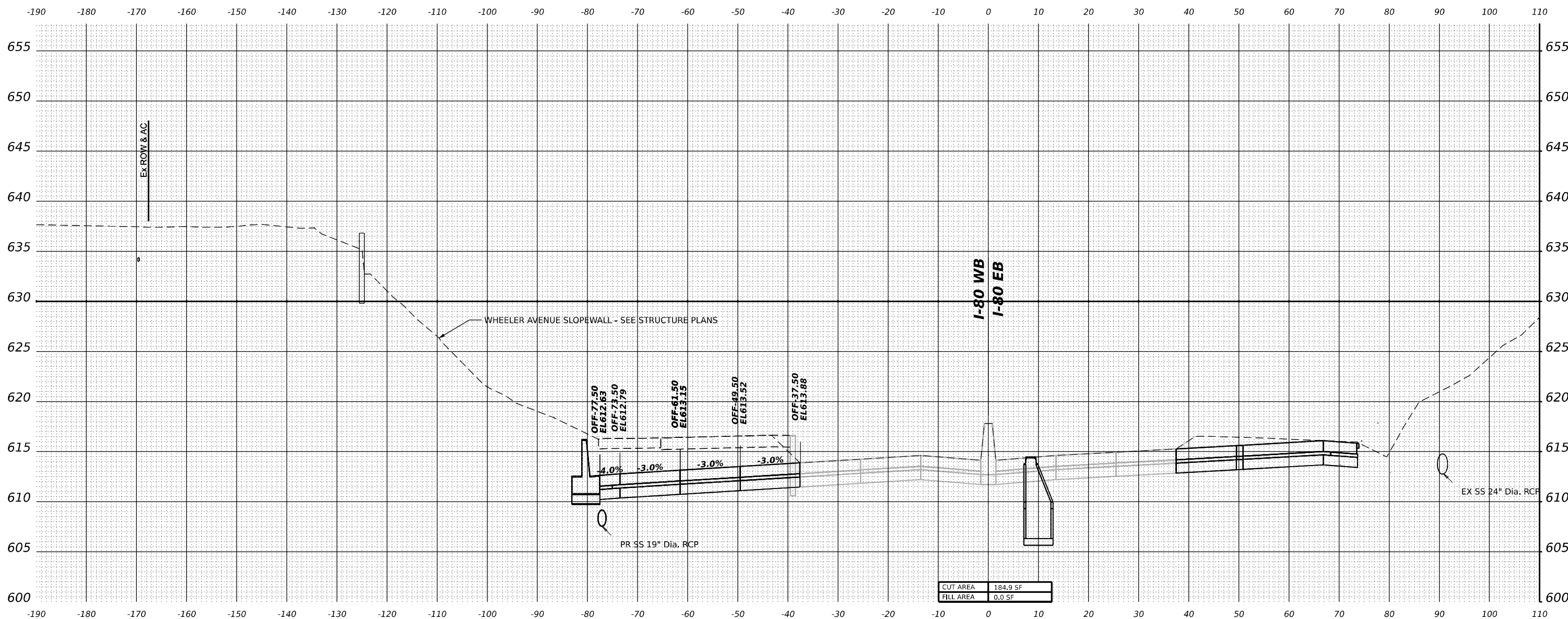
**CROSS SECTIONS STAGE 5**  
**I-80 WB**

SCALE: HORIZ: 1"=10'  
 VERT: 1"=5'

SHEET \_\_\_ OF \_\_\_ SHEETS    STA. \_\_\_\_\_ TO STA. \_\_\_\_\_

F.A.I. RTE.	SECTION	COUNTY	TOTAL SHEETS	SHEET NO.
80	FAI 80 21 INTERCHANGE	WILL	1209	1133
CONTRACT NO. 62R22				
ILLINOIS FED. AID PROJECT				

MODEL: PR-80-NORTH-642+00.00 (Sheet)  
 FILE NAME: p:\transys\stage5\stage5\stage5\stage5\CAD\62R22-INT-4 (Center)\Work\B\Stage 5\I-80WB-2-Corridor-Stage5.dgn



CUT AREA	184.9 SF
FILL AREA	0.0 SF

**STA 642+00.00**



WSP USA Inc.  
 30 N. LASALLE STREET  
 SUITE 4200  
 CHICAGO, IL 60602  
 TEL: (312) 782-8150

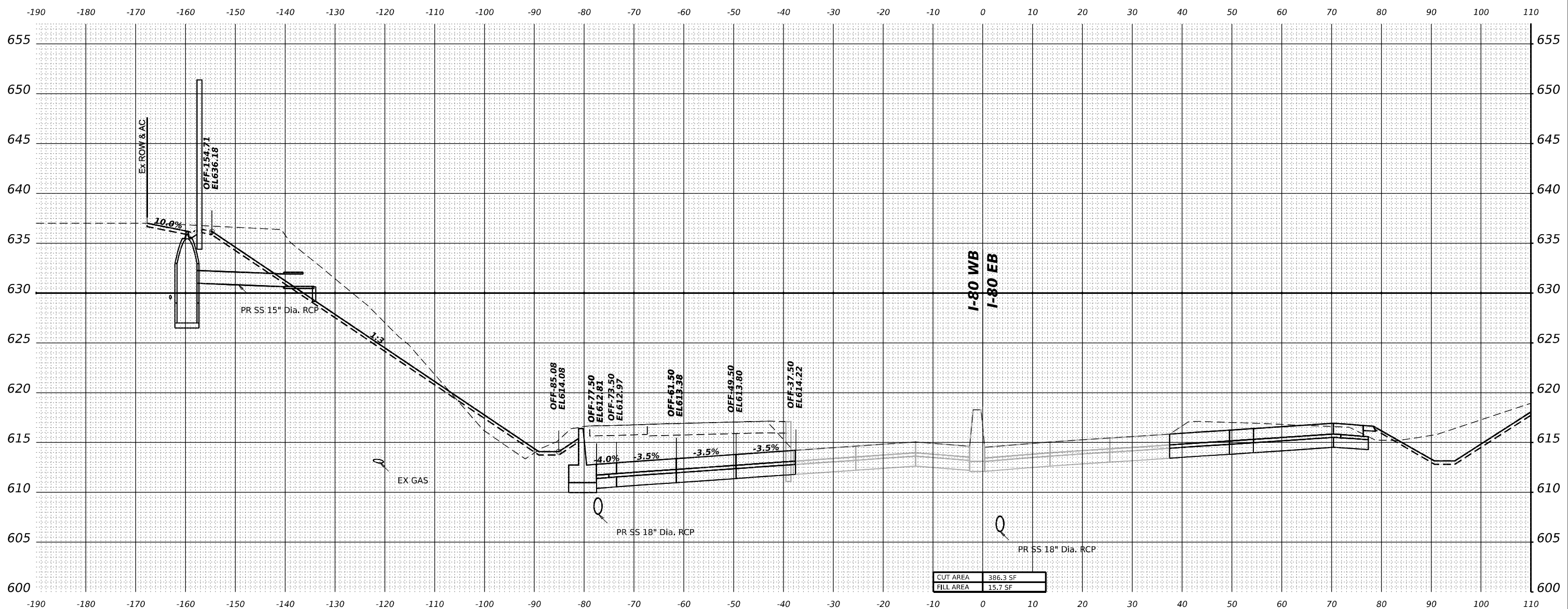
USER NAME = USDJ744408	DESIGNED - KSD	REVISED - _____
PLOT SCALE = 0.16666667"/in.	DRAWN - KSD	REVISED - _____
PLOT DATE = 4/22/2025	CHECKED - MMA	REVISED - _____
	DATE - 4/25/2025	REVISED - _____

**STATE OF ILLINOIS**  
**DEPARTMENT OF TRANSPORTATION**

<b>CROSS SECTIONS STAGE 5</b>	
<b>I-80 WB</b>	
SCALE: HORIZ: 1"=10'	SHEET ___ OF ___ SHEETS
VERT: 1"=5'	STA. _____ TO STA. _____

F.A.I. RTE.	SECTION	COUNTY	TOTAL SHEETS	SHEET NO.
80	FAI 80 21 INTERCHANGE	WILL	1209	1134
CONTRACT NO. 62R22				
ILLINOIS FED. AID PROJECT				

MODEL: P:\80-NORTH-642+50.00 (Sheet)  
 FILE NAME: P:\80-NORTH-642+50.00 (Sheet)  
 PROJECT: I-80-NORTH-642+50.00 (Sheet)



CUT AREA	386.3 SF
FILL AREA	15.7 SF

**STA 642+50.00**



WSP USA Inc.  
 30 N. LASALLE STREET  
 SUITE 4200  
 CHICAGO, IL 60602  
 TEL: (312) 782-8150

USER NAME = USDJ744408	DESIGNED - KSD	REVISED - _____
	DRAWN - KSD	REVISED - _____
PLOT SCALE = 0.16666667 "/> <td>CHECKED - MMA</td> <td>REVISED - _____</td>	CHECKED - MMA	REVISED - _____
PLOT DATE = 4/22/2025	DATE - 4/25/2025	REVISED - _____

**STATE OF ILLINOIS**  
**DEPARTMENT OF TRANSPORTATION**

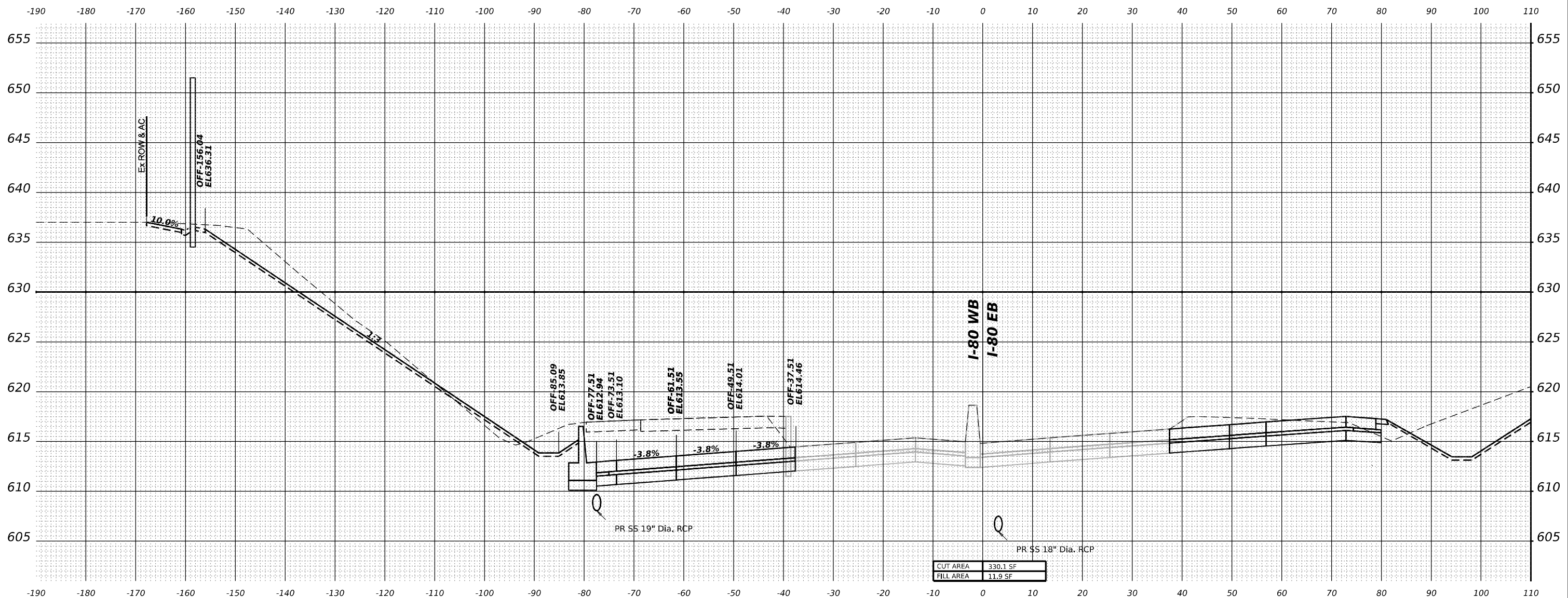
**CROSS SECTIONS STAGE 5**  
**I-80 WB**

SCALE: HORIZ: 1"=10'  
 VERT: 1"=5'  
 SHEET \_\_\_ OF \_\_\_ SHEETS STA. \_\_\_\_\_ TO STA. \_\_\_\_\_

F.A.I. RTE.	SECTION	COUNTY	TOTAL SHEETS	SHEET NO.
80	FAI 80 21 INTERCHANGE	WILL	1209	1135
			CONTRACT NO. 62R22	

ILLINOIS FED. AID PROJECT

MODEL: I-80-NORTH-A-8+50.00 (Sheet)  
 FILE NAME: p:\transys\p2\city\constransys\corp\p1\hatched\Documents\Projects\_2018\C40140118002703-WSP\CAD\62R22-INT-4 (Center)\Work\p1\B\Stage 5\I-80-22-Corridor-Stage5.dwg



USER NAME = USDJ744408	DESIGNED - KSD	REVISED - _____
PLOT SCALE = 0.16666667"/in.	DRAWN - KSD	REVISED - _____
PLOT DATE = 4/22/2025	CHECKED - MMA	REVISED - _____
	DATE - 4/25/2025	REVISED - _____

**STATE OF ILLINOIS**  
**DEPARTMENT OF TRANSPORTATION**

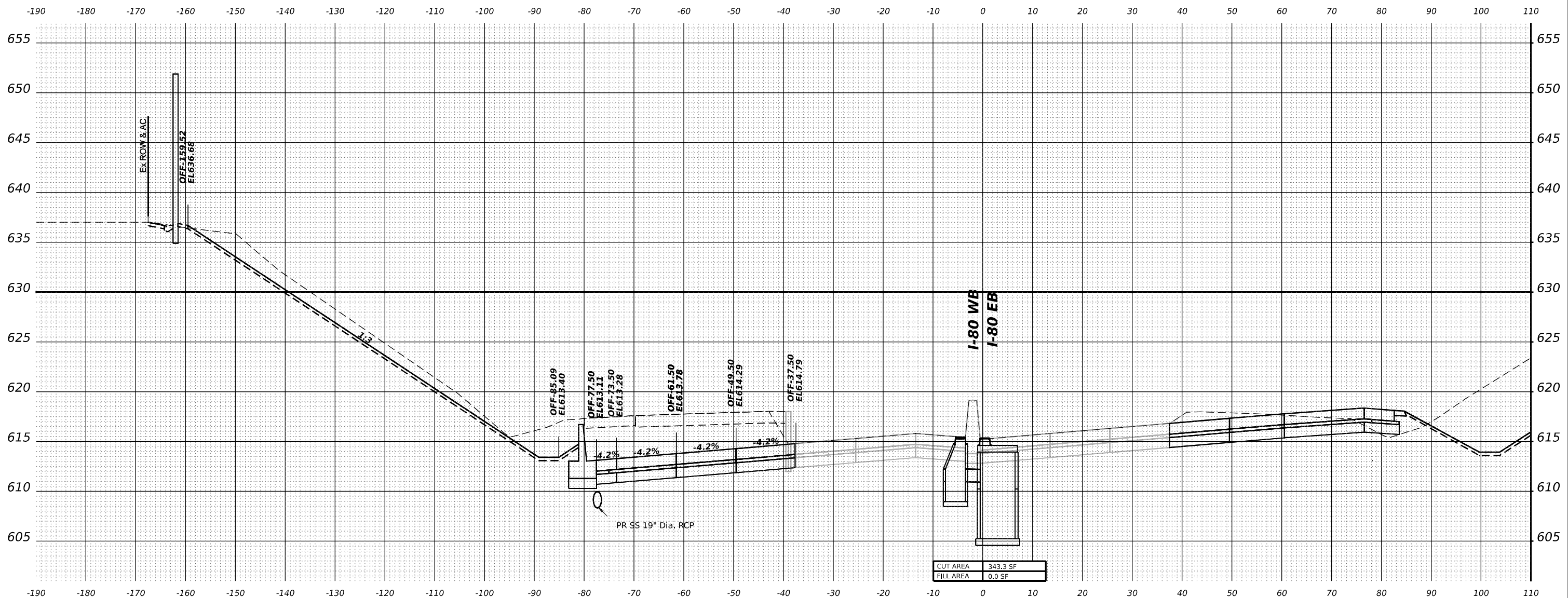
<b>CROSS SECTIONS STAGE 5</b>			
<b>I-80 WB</b>			
SCALE: HORIZ: 1"=10'	SHEET _____	OF _____ SHEETS	STA. _____ TO STA. _____
VERT: 1"=5'			

F.A.I. RTE.	SECTION	COUNTY	TOTAL SHEETS	SHEET NO.
80	FAI 80 21 INTERCHANGE	WILL	1209	1136
CONTRACT NO. 62R22				
ILLINOIS FED. AID PROJECT				

**STA 8+50.00**



MODEL: P:\80-NORTH-A 9+00.00 (Sheet)  
 FILE NAME: p:\transys\stage5\stage5.dwg  
 PROJECTS: 2018\CAD\62R22\WSP\CAD\62R22-INT-4 (Center)\Work\B\Stage 5\I-80WB22-Corridor-Stage5.dwg



**STA 9+00.00**



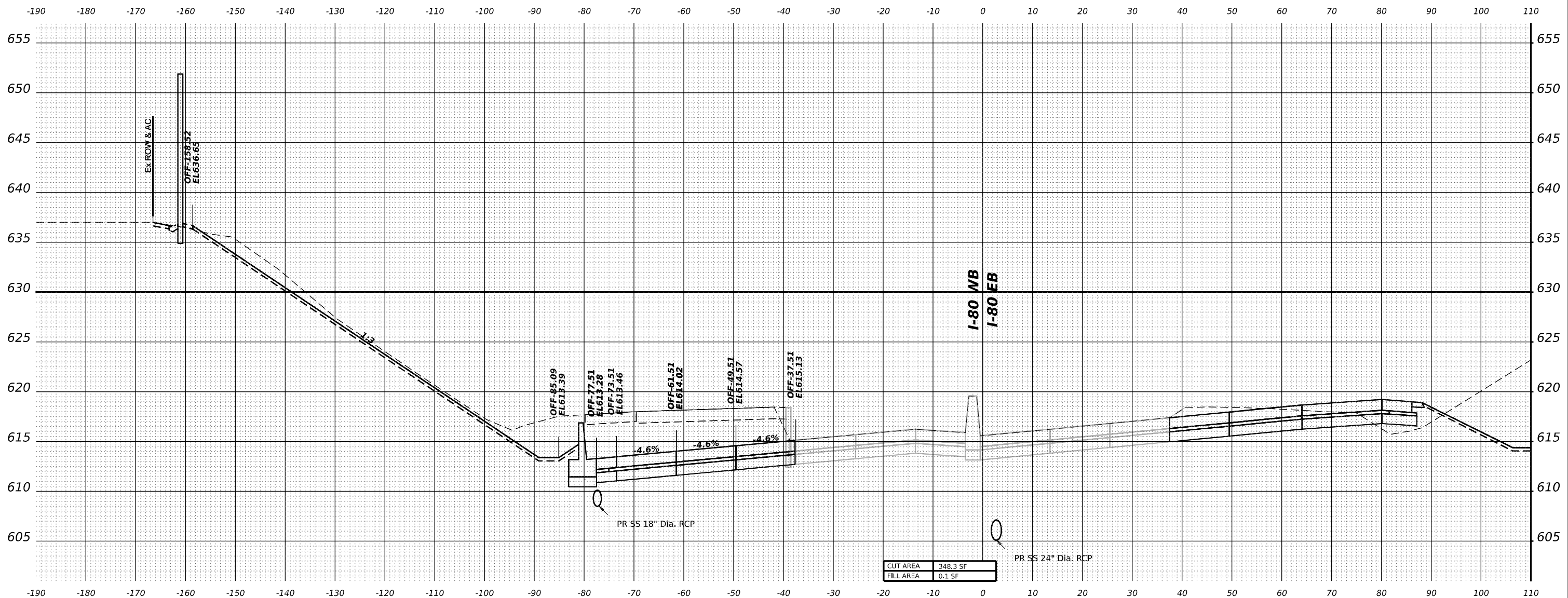
USER NAME = USDJ744408	DESIGNED - KSD	REVISED - _____
DRAWN - KSD	REVISED - _____	
PLOT SCALE = 0.16666667 "/> <td>CHECKED - MMA</td> <td>REVISED - _____</td>	CHECKED - MMA	REVISED - _____
PLOT DATE = 4/22/2025	DATE - 4/25/2025	REVISED - _____

**STATE OF ILLINOIS**  
**DEPARTMENT OF TRANSPORTATION**

<b>CROSS SECTIONS STAGE 5</b>			
<b>I-80 WB</b>			
SCALE: HORIZ: 1"=10'	SHEET	OF	SHEETS
VERT: 1"=5'	STA.	TO STA.	

F.A.I. RTE.	SECTION	COUNTY	TOTAL SHEETS	SHEET NO.
80	FAI 80 21 INTERCHANGE	WILL	1209	1137
CONTRACT NO. 62R22				
ILLINOIS FED. AID PROJECT				

MODEL: PR-80-NORTH-A-9+50.00 (Sheet)  
 FILE NAME: p:\transys\pdp\cmt\transyscorp\pdp\hatched\Documents\Projects\_2018\C40140118002703-WSP\CAD\62R22-INT-4\Center\Work\B\Stage 5\I-80-22-Corridor-Stage5.dwg



**STA 9+50.00**



WSP USA Inc.  
 30 N. LASALLE STREET  
 SUITE 4200  
 CHICAGO, IL 60602  
 TEL: (312) 782-8150

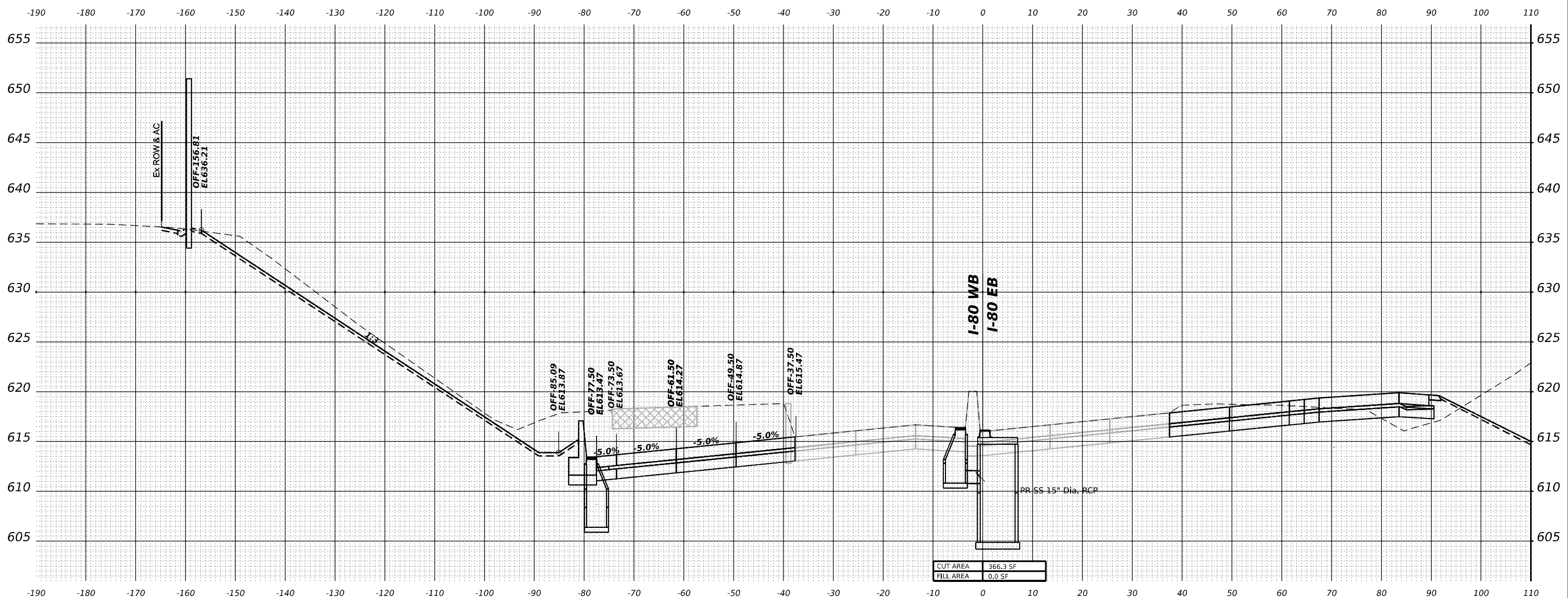
USER NAME = USDJ744408	DESIGNED - KSD	REVISED -
	DRAWN - KSD	REVISED -
PLOT SCALE = 0.16666667"/in.	CHECKED - MMA	REVISED -
PLOT DATE = 4/22/2025	DATE - 4/25/2025	REVISED -

**STATE OF ILLINOIS**  
**DEPARTMENT OF TRANSPORTATION**

**CROSS SECTIONS STAGE 5**  
**I-80 WB**  
 SCALE: HORIZ: 1"=10'  
 VERT: 1"=5'  
 SHEET \_\_\_ OF \_\_\_ SHEETS STA. \_\_\_ TO STA. \_\_\_

F.A.I. RTE.	SECTION	COUNTY	TOTAL SHEETS	SHEET NO.
80	FAI 80 21 INTERCHANGE	WILL	1209	1138
CONTRACT NO. 62R22				
ILLINOIS FED. AID PROJECT				

MODEL: P:\80-NORTH-A-10+00.00 [Sheet]  
 FILE NAME: p:\transys\comp\p1\hatched\Documents\projects\_2018\C401140118002203-WSP\CAD\62R22-INT-4 [Center]\Work\B\Stage 5\I-80WB-Corridor-Stage5.dwg



CUT AREA	366.3 SF
FILL AREA	0.0 SF

**STA 10+00.00**



WSP USA Inc.  
 30 N. LASALLE STREET  
 SUITE 4200  
 CHICAGO, IL 60602  
 TEL: (312) 782-8150

USER NAME = USDJ744408	DESIGNED - KSD	REVISED - _____
	DRAWN - KSD	REVISED - _____
PLOT SCALE = 0.16666667"/in.	CHECKED - MMA	REVISED - _____
PLOT DATE = 4/22/2025	DATE - 4/25/2025	REVISED - _____

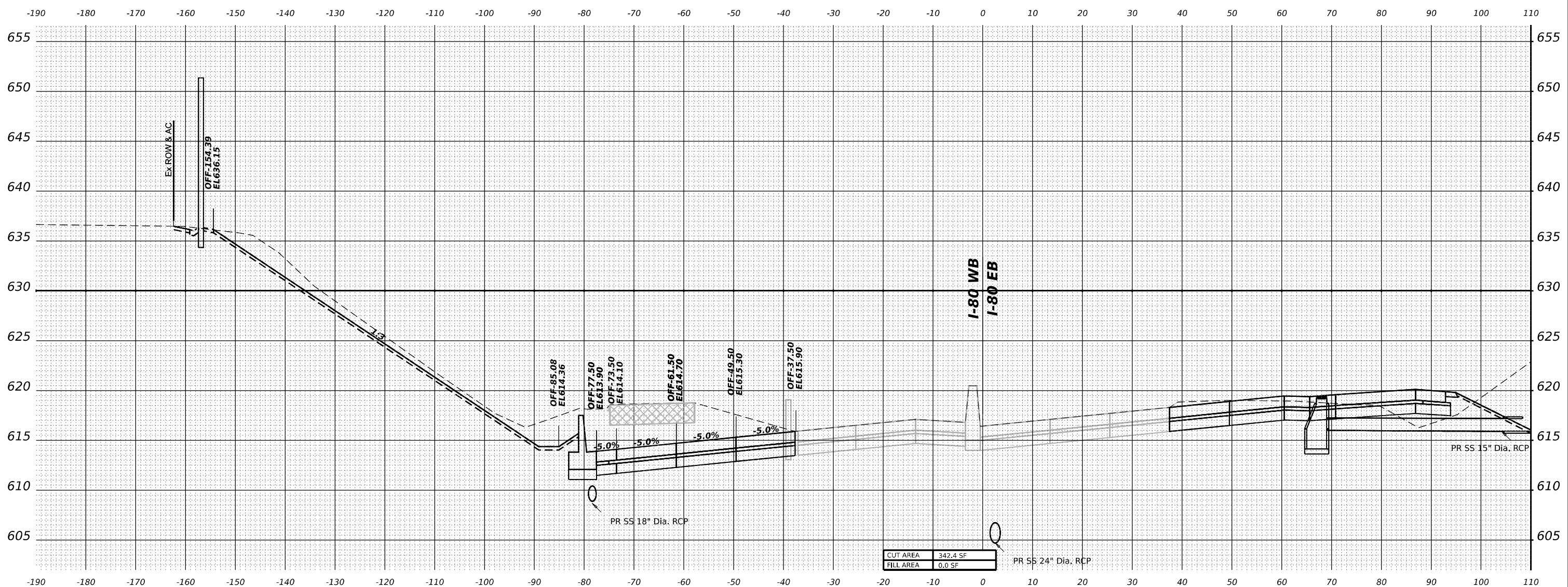
**STATE OF ILLINOIS**  
**DEPARTMENT OF TRANSPORTATION**

**CROSS SECTIONS STAGE 5**  
**I-80 WB**

SCALE: HORIZ: 1"=10'  
 VERT: 1"=5'  
 SHEET \_\_\_ OF \_\_\_ SHEETS STA. \_\_\_\_\_ TO STA. \_\_\_\_\_

F.A.I. RTE.	SECTION	COUNTY	TOTAL SHEETS	SHEET NO.
80	FAI 80 21 INTERCHANGE	WILL	1209	1139
			CONTRACT NO. 62R22	
ILLINOIS FED. AID PROJECT				

MODEL: PR-80-NORTH-A-10+50.00 [Sheet]  
 FILE NAME: p:\transys\stage5\stage5\transys\stage5\stage5.dwg



**STA 10+50.00**



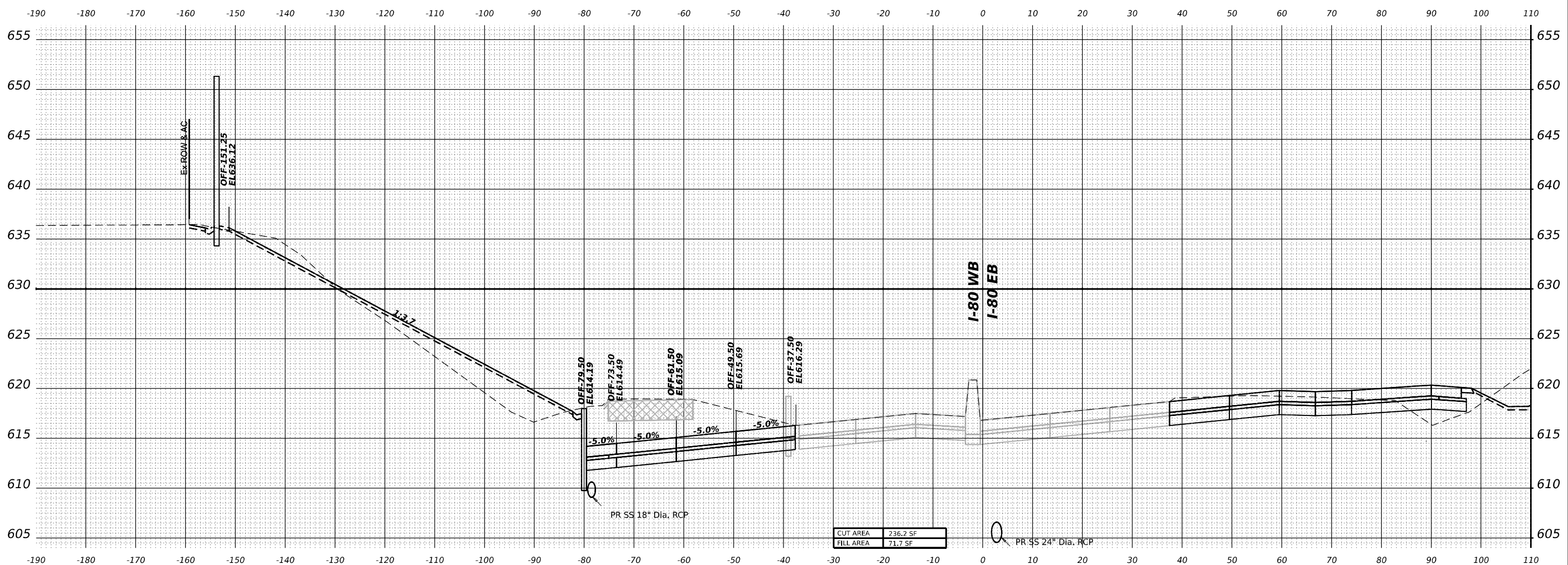
USER NAME = USDJ744408	DESIGNED - KSD	REVISED - _____
PLOT SCALE = 0.16666667"/in.	DRAWN - KSD	REVISED - _____
PLOT DATE = 4/22/2025	CHECKED - MMA	REVISED - _____
	DATE - 4/25/2025	REVISED - _____

**STATE OF ILLINOIS**  
**DEPARTMENT OF TRANSPORTATION**

<b>CROSS SECTIONS STAGE 5</b>			
<b>I-80 WB</b>			
SCALE: HORIZ: 1"=10'	SHEET _____	OF _____ SHEETS	TO STA: _____
VERT: 1"=5'			

F.A.I. RTE.	SECTION	COUNTY	TOTAL SHEETS	SHEET NO.
80	FAI 80 21 INTERCHANGE	WILL	1209	1140
CONTRACT NO. 62R22				
ILLINOIS FED. AID PROJECT				

MODEL: PR-80-NORTH-A-11+00.00 [Sheet]  
 FILE NAME: p:\trans\stage5\cadd\stage5\stage5\stage5\stage5\stage5\stage5.dgn



CUT AREA	236.2 SF
FILL AREA	71.7 SF

**STA 11+00.00**



WSP USA Inc.  
 30 N. LASALLE STREET  
 SUITE 4200  
 CHICAGO, IL 60602  
 TEL: (312) 782-8150

USER NAME = USDJ744408	DESIGNED - KSD	REVISED - _____
PLOT SCALE = 0.16666667"/in.	DRAWN - KSD	REVISED - _____
PLOT DATE = 4/22/2025	CHECKED - MMA	REVISED - _____
	DATE - 4/25/2025	REVISED - _____

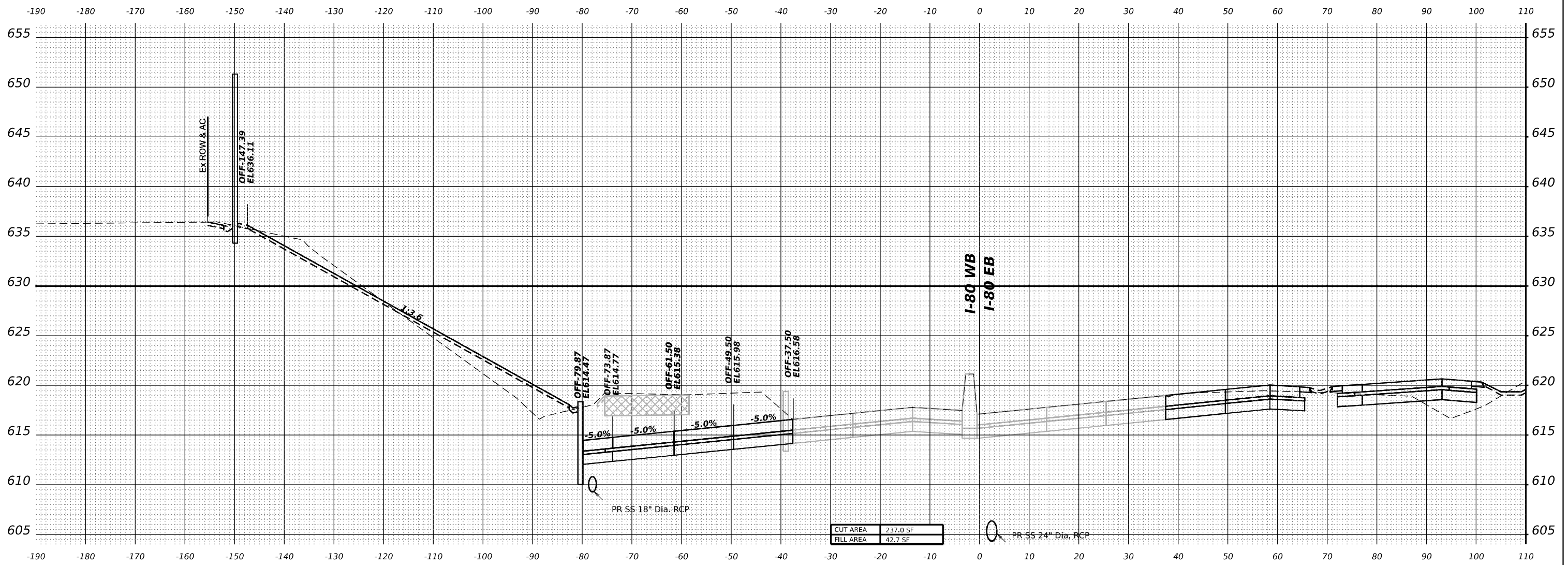
**STATE OF ILLINOIS**  
**DEPARTMENT OF TRANSPORTATION**

**CROSS SECTIONS STAGE 5**  
**I-80 WB**

SCALE: HORIZ: 1"=10'  
 VERT: 1"=5'  
 SHEET \_\_\_ OF \_\_\_ SHEETS STA. \_\_\_\_\_ TO STA. \_\_\_\_\_

F.A.I. RTE.	SECTION	COUNTY	TOTAL SHEETS	SHEET NO.
80	FAI 80 21 INTERCHANGE	WILL	1209	1141
CONTRACT NO. 62R22				
ILLINOIS FED. AID PROJECT				

MODEL: PR-80-NORTH-A 11+50.00 (Sheet)  
 FILE NAME: p:\trans\scap\city\comtrans\scap\p1-based\Documents\projects\_2018\CAD\01\40118002\03-WSP\CAD\82R22-INT-4 (Center)\Work\By\B\Stage 5\I-80-22-Corridor-Stage5.dgn



CUT AREA	237.0 SF
FILL AREA	42.7 SF

**STA 11+50.00**



USER NAME = USDJ744408  
 PLOT SCALE = 0.16666667 "/>

DESIGNED - KSD  
 DRAWN - KSD  
 CHECKED - MMA  
 DATE - 4/25/2025

REVISED - \_\_\_\_\_  
 REVISED - \_\_\_\_\_  
 REVISED - \_\_\_\_\_  
 REVISED - \_\_\_\_\_

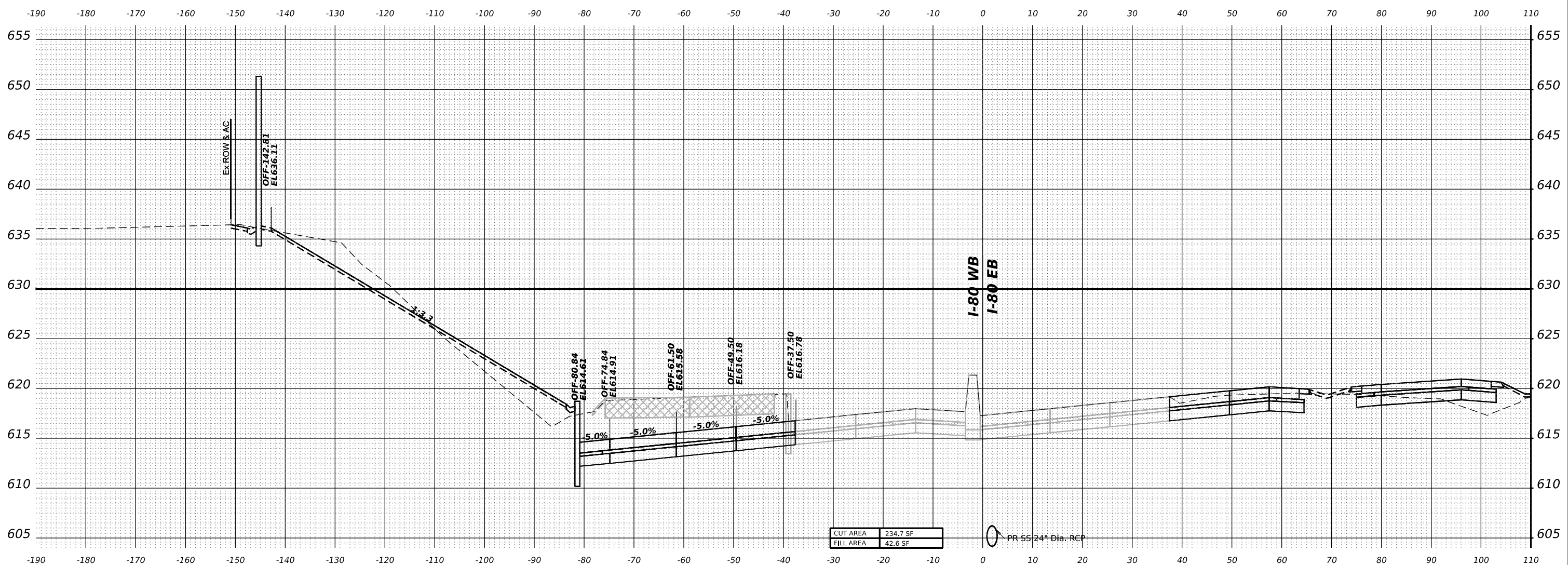
**STATE OF ILLINOIS  
 DEPARTMENT OF TRANSPORTATION**

**CROSS SECTIONS STAGE 5  
 I-80 WB**

SCALE: HORIZ: 1"=10'  
 VERT: 1"=5'  
 SHEET \_\_\_ OF \_\_\_ SHEETS STA. \_\_\_ TO STA. \_\_\_

F.A.I. RTE.	SECTION	COUNTY	TOTAL SHEETS	SHEET NO.
80	FAI 80 21 INTERCHANGE	WILL	1209	1142
CONTRACT NO. 62R22				
ILLINOIS FED. AID PROJECT				

MODEL: PR-80-NORTH-A 12+00.00 [Sheet]  
 FILE NAME: p:\trans\systems\p\trans\scop\p\hosed\Documents\projects\_2018\C40140118002703-WSP\CAD\B2R22-INT-4 [Center]\Work\B\I\stage 5\I-80-22-Corridor-Stage5.dgn



**STA 12+00.00**



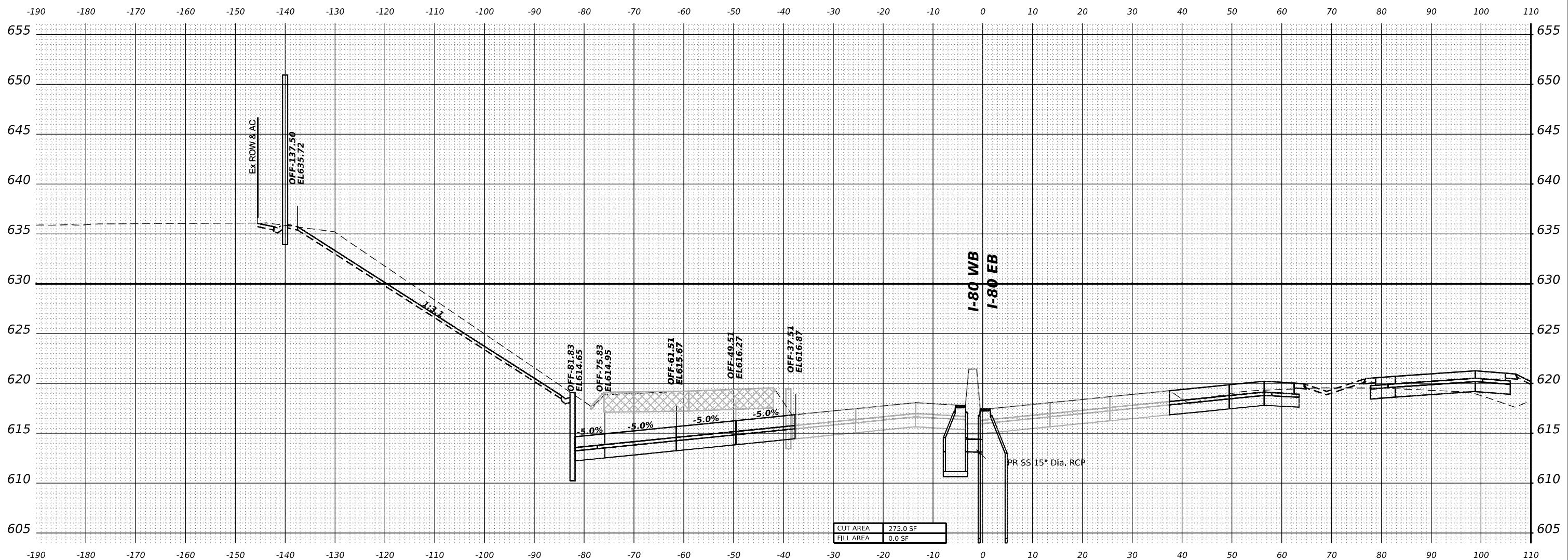
USER NAME = USDJ744408	DESIGNED - KSD	REVISED - _____
	DRAWN - KSD	REVISED - _____
PLOT SCALE = 0.16666667 "/>in.	CHECKED - MMA	REVISED - _____
PLOT DATE = 4/22/2025	DATE - 4/25/2025	REVISED - _____

**STATE OF ILLINOIS  
DEPARTMENT OF TRANSPORTATION**

<b>CROSS SECTIONS STAGE 5</b>	
<b>I-80 WB</b>	
SCALE: HORIZ: 1"=10'	SHEET ___ OF ___ SHEETS
VERT: 1"=5'	STA. _____ TO STA. _____

F.A.I. RTE.	SECTION	COUNTY	TOTAL SHEETS	SHEET NO.
80	FAI 80 21 INTERCHANGE	WILL	1209	1143
CONTRACT NO. 62R22				
ILLINOIS FED. AID PROJECT				

MODEL: PR-80-NORTH-A 12+50.00 [Sheet]  
 FILE NAME: p:\transys\comp\p1\based\Documents\projects\_2018\C40140118002703-WSP\CAD\B2R22-INT-4 [Center]\Work\B\Stage 5\I-80WB22-Corridor-Stage5.dgn



CUT AREA	275.0 SF
FILL AREA	0.0 SF

**STA 12+50.00**



WSP USA INC.  
 30 N. LASALLE STREET  
 SUITE 4200  
 CHICAGO, IL 60602  
 TEL: (312) 782-8150

USER NAME = USDJ744408	DESIGNED - KSD	REVISED - _____
	DRAWN - KSD	REVISED - _____
PLOT SCALE = 0.16666667 "/>		

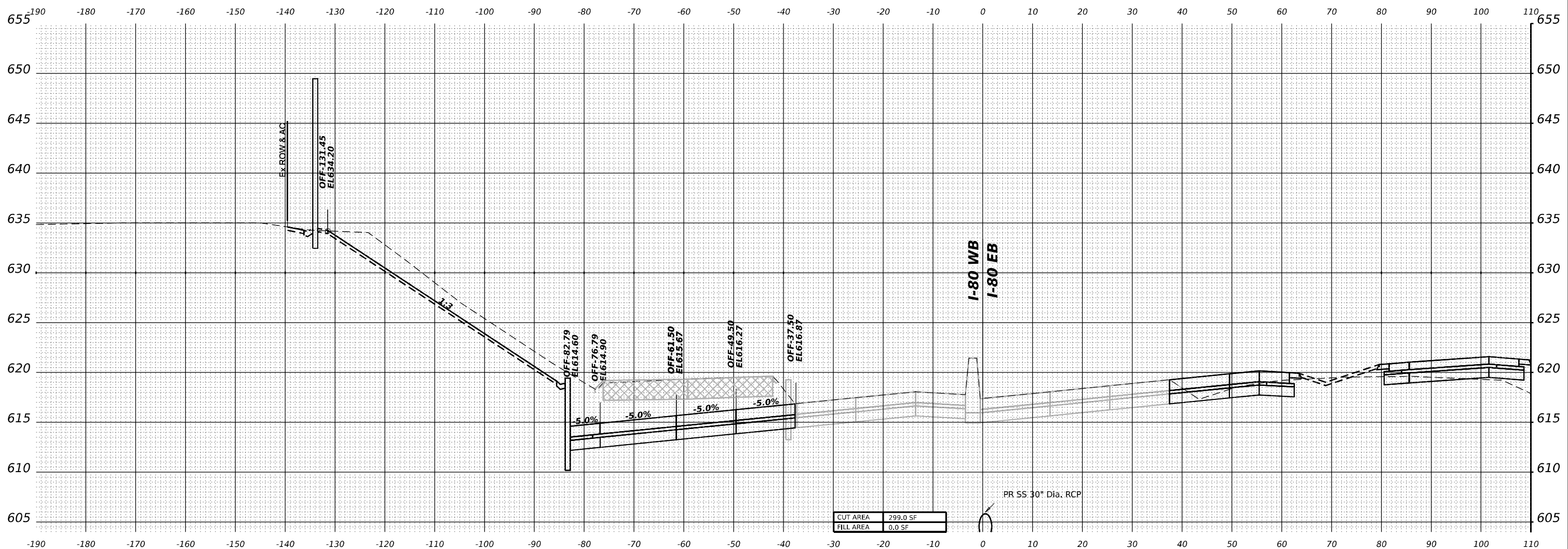
**STATE OF ILLINOIS**  
**DEPARTMENT OF TRANSPORTATION**

<b>CROSS SECTIONS STAGE 5</b>	
<b>I-80 WB</b>	
SCALE: HORIZ: 1"=10'	SHEET ___ OF ___ SHEETS
VERT: 1"=5'	STA. _____ TO STA. _____

F.A.I. RTE.	SECTION	COUNTY	TOTAL SHEETS	SHEET NO.
80	FAI 80 21 INTERCHANGE	WILL	1209	1144
CONTRACT NO. 62R22				
ILLINOIS FED. AID PROJECT				



MODEL: PR-80-NORTH-A-13+00.00 [Sheet]  
 FILE NAME: p:\trans\stage5\cadd\stage5\CAD\62R22-INT-4 [Center]\Work\B\Stage 5\I-80WB-Stage5.dgn



**STA 13+00.00**



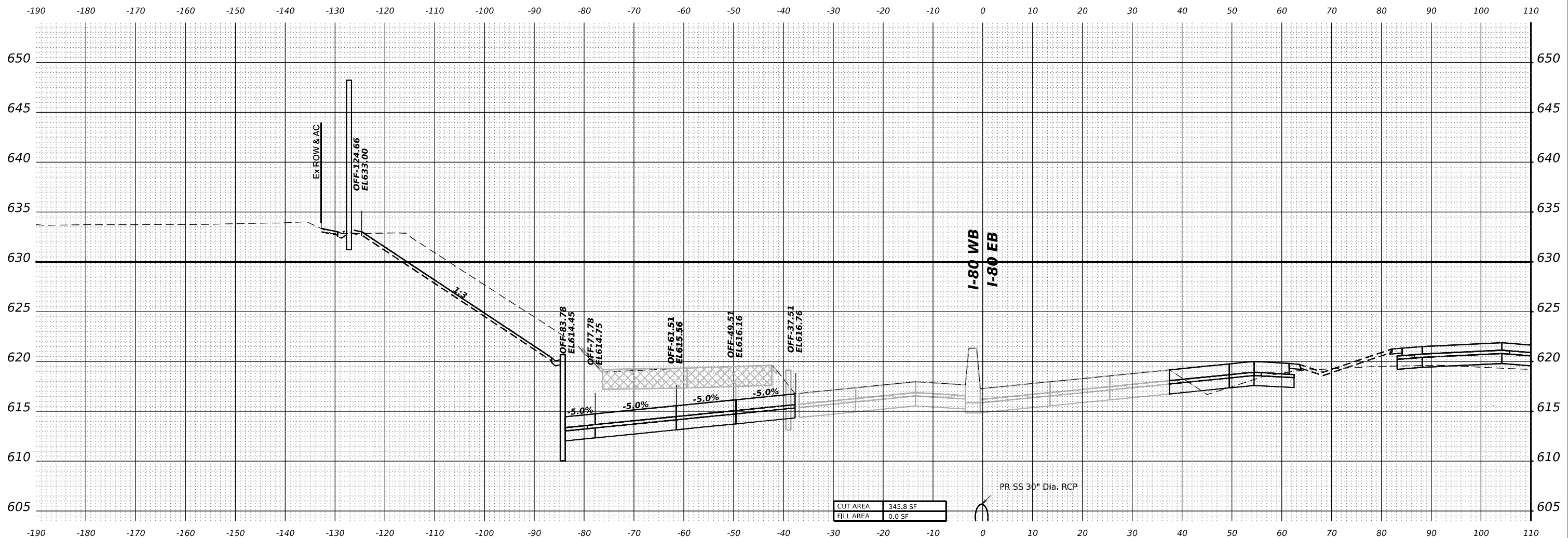
USER NAME = USDJ744408	DESIGNED - KSD	REVISED - _____
DRAWN - KSD	REVISIONS - _____	
PLOT SCALE = 0.16666667"/in.	CHECKED - MMA	REVISED - _____
PLOT DATE = 4/22/2025	DATE - 4/25/2025	REVISED - _____

**STATE OF ILLINOIS**  
**DEPARTMENT OF TRANSPORTATION**

<b>CROSS SECTIONS STAGE 5</b>			
<b>I-80 WB</b>			
SCALE: HORIZ: 1"=10'	SHEET _____	OF _____ SHEETS	STA. _____ TO STA. _____
VERT: 1"=5'			

F.A.I. RTE.	SECTION	COUNTY	TOTAL SHEETS	SHEET NO.
80	FAI 80 21 INTERCHANGE	WILL	1209	1145
CONTRACT NO. 62R22				
ILLINOIS FED. AID PROJECT				

MODEL: PR-80-NORTH-A-13+50.00 [Sheet]  
 FILE NAME: p:\transys\p2\city\constransys\corp\p1-based\Documents\projects\_2018\CAD\01401180022\03-WSP\CAD\62R22-INT-4 [Center]\Work\B\Stage 5\I-80-22-Corridor-Stage5.dgn



CUT AREA	345.8 SF
FILL AREA	0.0 SF

PR SS 30" Dia. RCP

**STA 13+50.00**



USER NAME = USDJ744408	DESIGNED - KSD	REVISED - _____
	DRAWN - KSD	REVISED - _____
PLOT SCALE = 0.16666667"/in.	CHECKED - MMA	REVISED - _____
PLOT DATE = 4/22/2025	DATE - 4/25/2025	REVISED - _____

**STATE OF ILLINOIS**  
**DEPARTMENT OF TRANSPORTATION**

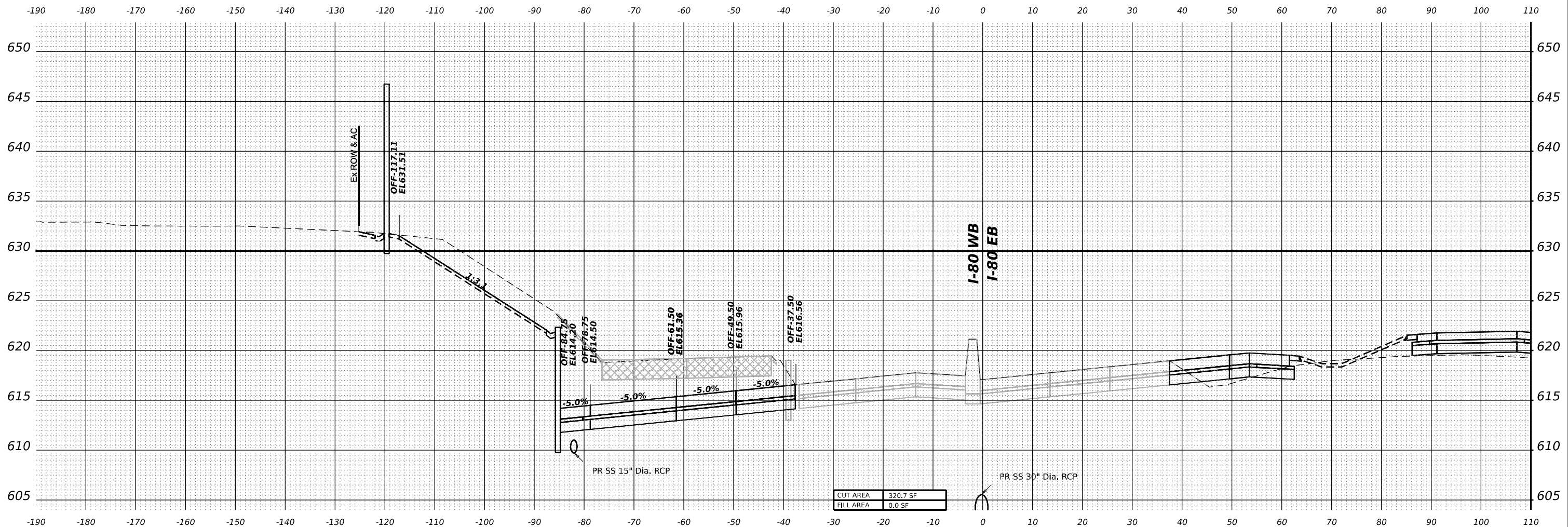
**CROSS SECTIONS STAGE 5**  
**I-80 WB**

SCALE: HORIZ: 1"=10'  
 VERT: 1"=5'  
 SHEET \_\_\_ OF \_\_\_ SHEETS STA. \_\_\_\_\_ TO STA. \_\_\_\_\_

F.A.I. RTE.	SECTION	COUNTY	TOTAL SHEETS	SHEET NO.
80	FAI 80 21 INTERCHANGE	WILL	1209	1146
CONTRACT NO. 62R22				

ILLINOIS FED. AID PROJECT

MODEL: PR-80-NORTH-A 14+00.00 [Sheet]  
 FILE NAME: p:\transys\p\county\contransys\corp\p\homedocuments\projects\_2018\C40140118002703-WSP\CAD\62R22-INT-4 [Center]\Work\B\Stage 5\I-80WB-Corridor-Stage5.dgn



**STA 14+00.00**



WSP USA Inc.  
 30 N. LASALLE STREET  
 SUITE 4200  
 CHICAGO, IL 60602  
 TEL: (312) 782-8150

USER NAME = USDJ744408	DESIGNED - KSD	REVISED - _____
	DRAWN - KSD	REVISED - _____
PLOT SCALE = 0.16666667' / in.	CHECKED - MMA	REVISED - _____
PLOT DATE = 4/22/2025	DATE - 4/25/2025	REVISED - _____

**STATE OF ILLINOIS**  
**DEPARTMENT OF TRANSPORTATION**

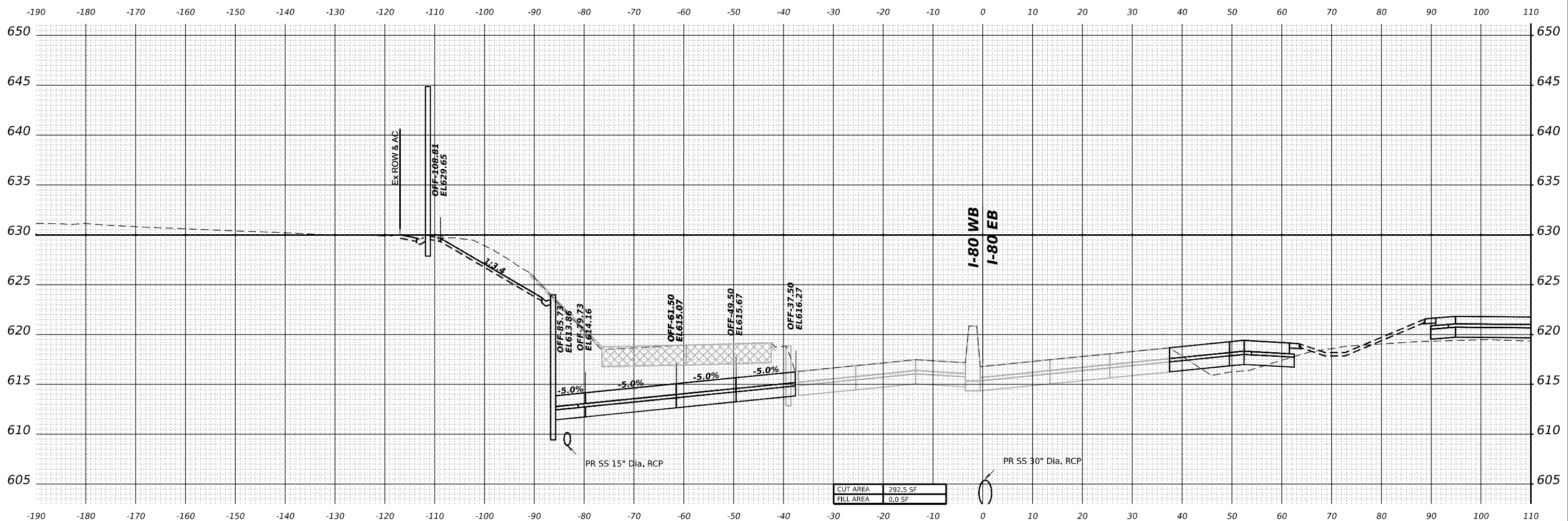
**CROSS SECTIONS STAGE 5**  
**I-80 WB**

SCALE: HORIZ: 1"=10'  
 VERT: 1"=5'

SHEET \_\_\_ OF \_\_\_ SHEETS STA. \_\_\_\_\_ TO STA. \_\_\_\_\_

F.A.I. RTE.	SECTION	COUNTY	TOTAL SHEETS	SHEET NO.
80	FAI 80 21 INTERCHANGE	WILL	1209	1147
CONTRACT NO. 62R22				
ILLINOIS FED. AID PROJECT				

MODEL: PR-80-NORTH-A-14+50.00 [Sheet]  
 FILE NAME: p:\trans\systems\city\contractors\ppl\hatched\Documents\projects\_2018\C401140118002703-WSP\CAD\62R22-INT-4 [Center]\Work\p\B\stage 5\ID\62R22-Corridor-Stage5.dwg



CUT AREA	292.5 SF
FILL AREA	0.0 SF

**STA 14+50.00**



WSP USA Inc.  
 30 N. LASALLE STREET  
 SUITE 4200  
 CHICAGO, IL 60602  
 TEL: (312) 782-8150

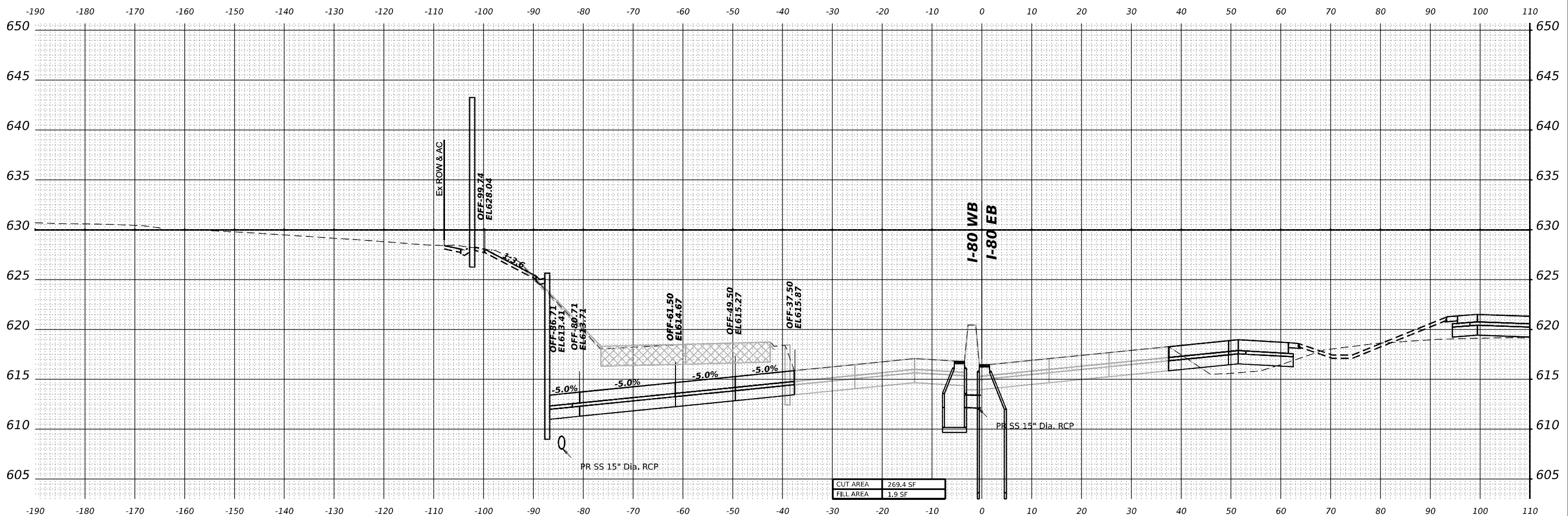
USER NAME = USDJ744408	DESIGNED - KSD	REVISED - _____
	DRAWN - KSD	REVISED - _____
PLOT SCALE = 0.16666667 "/> <td>CHECKED - MMA</td> <td>REVISED - _____</td>	CHECKED - MMA	REVISED - _____
PLOT DATE = 4/22/2025	DATE - 4/25/2025	REVISED - _____

**STATE OF ILLINOIS**  
**DEPARTMENT OF TRANSPORTATION**

<b>CROSS SECTIONS STAGE 5</b>			
<b>I-80 WB</b>			
SCALE: HORIZ: 1"=10'	SHEET _____	OF _____ SHEETS	STA. _____ TO STA. _____
VERT: 1"=5'			

F.A.I. RTE.	SECTION	COUNTY	TOTAL SHEETS	SHEET NO.
80	FAI 80 21 INTERCHANGE	WILL	1209	1148
CONTRACT NO. 62R22				
ILLINOIS FED. AID PROJECT				

MODEL: PR-80-NORTH-A-15+00.00 [Sheet]  
 FILE NAME: p:\transys\p\county\constransys\corp\p\h\h\h\Documents\Projects\_2018\C401140118002203-WSP\CAD\62R22-INT-4\Center\Work\p\B\stage 5\ID162R22-Corridor-Stage5.dwg



**STA 15+00.00**



WSP USA Inc.  
 30 N. LASALLE STREET  
 SUITE 4200  
 CHICAGO, IL 60602  
 TEL: (312) 782-8150

USER NAME = USDJ744408  
 PLOT SCALE = 0.16666667 "/in.  
 PLOT DATE = 4/22/2025

DESIGNED - KSD  
 DRAWN - KSD  
 CHECKED - MMA  
 DATE - 4/25/2025

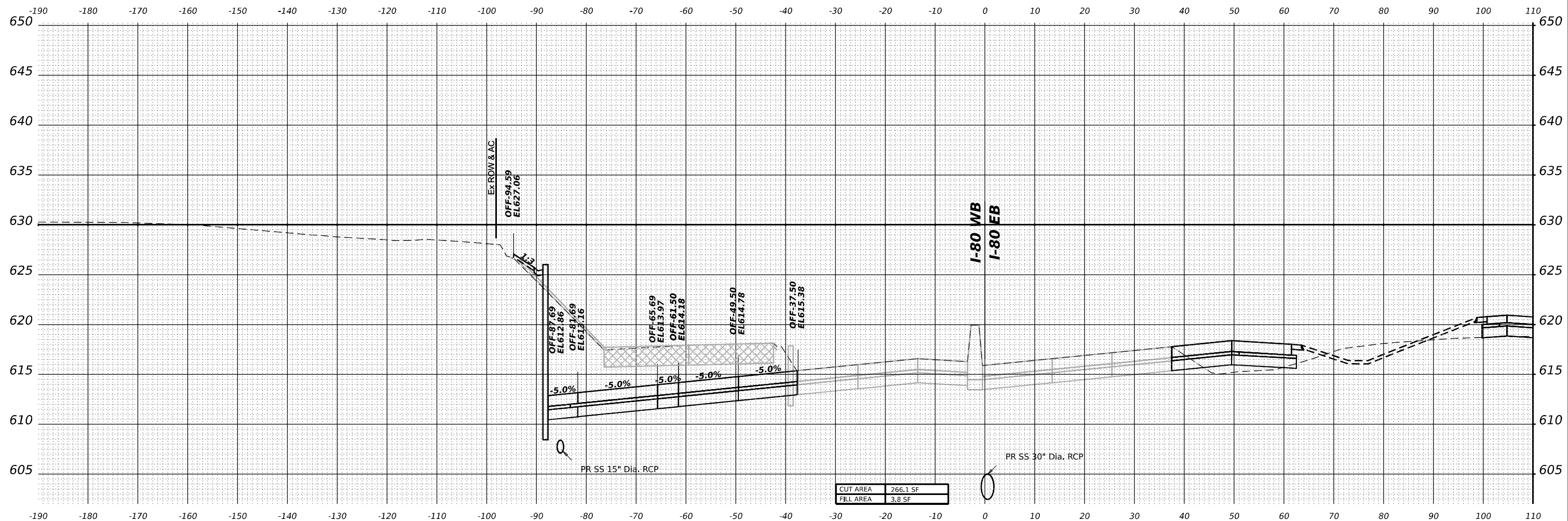
REVISED - \_\_\_\_\_  
 REVISED - \_\_\_\_\_  
 REVISED - \_\_\_\_\_  
 REVISED - \_\_\_\_\_

**STATE OF ILLINOIS**  
**DEPARTMENT OF TRANSPORTATION**

**CROSS SECTIONS STAGE 5**  
**I-80 WB**  
 SCALE: HORIZ: 1"=10'  
 VERT: 1"=5'  
 SHEET \_\_\_ OF \_\_\_ SHEETS STA. \_\_\_ TO STA. \_\_\_

F.A.I. RTE.	SECTION	COUNTY	TOTAL SHEETS	SHEET NO.
80	FAI 80 21 INTERCHANGE	WILL	1209	1149
CONTRACT NO. 62R22				
ILLINOIS FED. AID PROJECT				

MODEL: PR-80-NORTH-A-15+50.00 [Sheet]  
 FILE NAME: p:\transys\stage5\stage5\contractors\p1\hatched\Documents\Projects\_2018\C40140118002703-WSP\CAD\62R22-INT-4\Center\Work\B\Stage 5\ID\62R22-Corridor-Stage5.dwg



**STA 15+50.00**



USER NAME = USDJ744408  
 PLOT SCALE = 0.16666667"/in.  
 PLOT DATE = 4/22/2025

DESIGNED - KSD  
 DRAWN - KSD  
 CHECKED - MMA  
 DATE - 4/25/2025

REVISED - \_\_\_\_\_  
 REVISED - \_\_\_\_\_  
 REVISED - \_\_\_\_\_  
 REVISED - \_\_\_\_\_

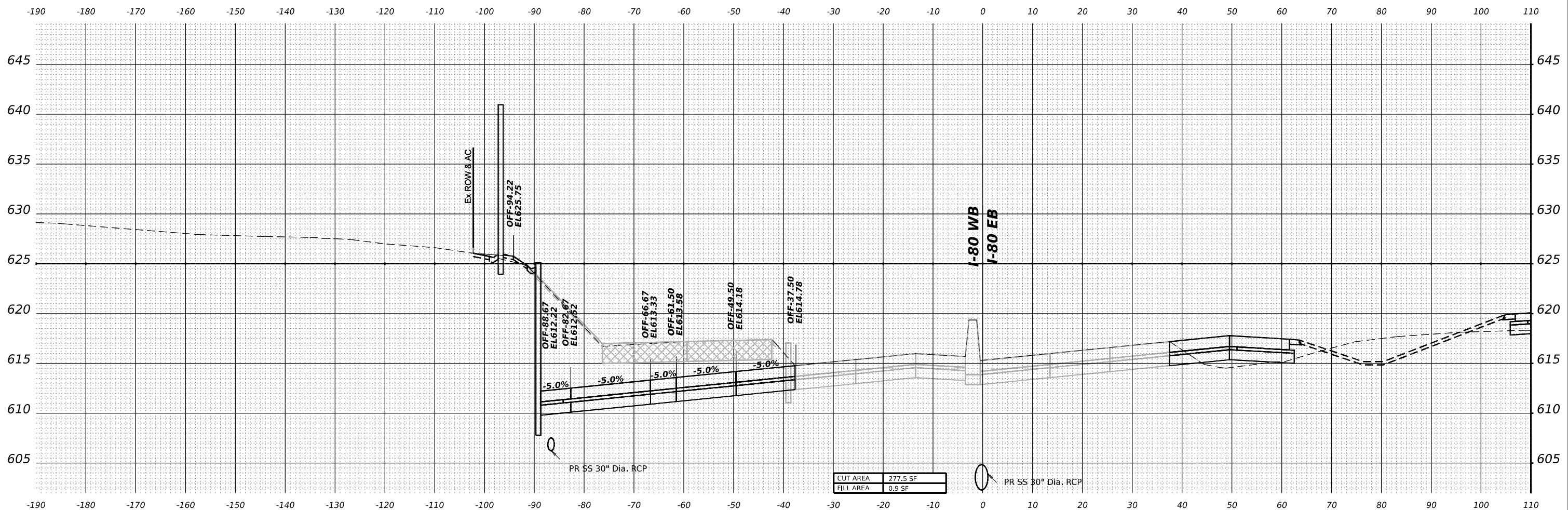
**STATE OF ILLINOIS  
 DEPARTMENT OF TRANSPORTATION**

**CROSS SECTIONS STAGE 5  
 I-80 WB**

SCALE: HORIZ: 1"=10'  
 VERT: 1"=5'  
 SHEET \_\_\_ OF \_\_\_ SHEETS STA. \_\_\_\_\_ TO STA. \_\_\_\_\_

F.A.I. RTE.	SECTION	COUNTY	TOTAL SHEETS	SHEET NO.
80	FAI 80 21 INTERCHANGE	WILL	1209	1150
CONTRACT NO. 62R22				
ILLINOIS FED. AID PROJECT				

MODEL: PR-80-NORTH-A-16+00.00 [Sheet]  
 FILE NAME: p:\trans\systems\p\trans\trans\comp\p\h\h\h\Documents\Projects\_2018\C401140118002703-WSP\CAD\62R22-INT-4 [Center]\Work\B\Stage 5\ID162R22-Corridor-Stage5.dwg



**STA 16+00.00**



WSP USA Inc.  
 30 N. LASALLE STREET  
 SUITE 4200  
 CHICAGO, IL 60602  
 TEL: (312) 782-8150

USER NAME = USDJ744408  
 DESIGNED - KSD  
 DRAWN - KSD  
 CHECKED - MMA  
 DATE - 4/25/2025

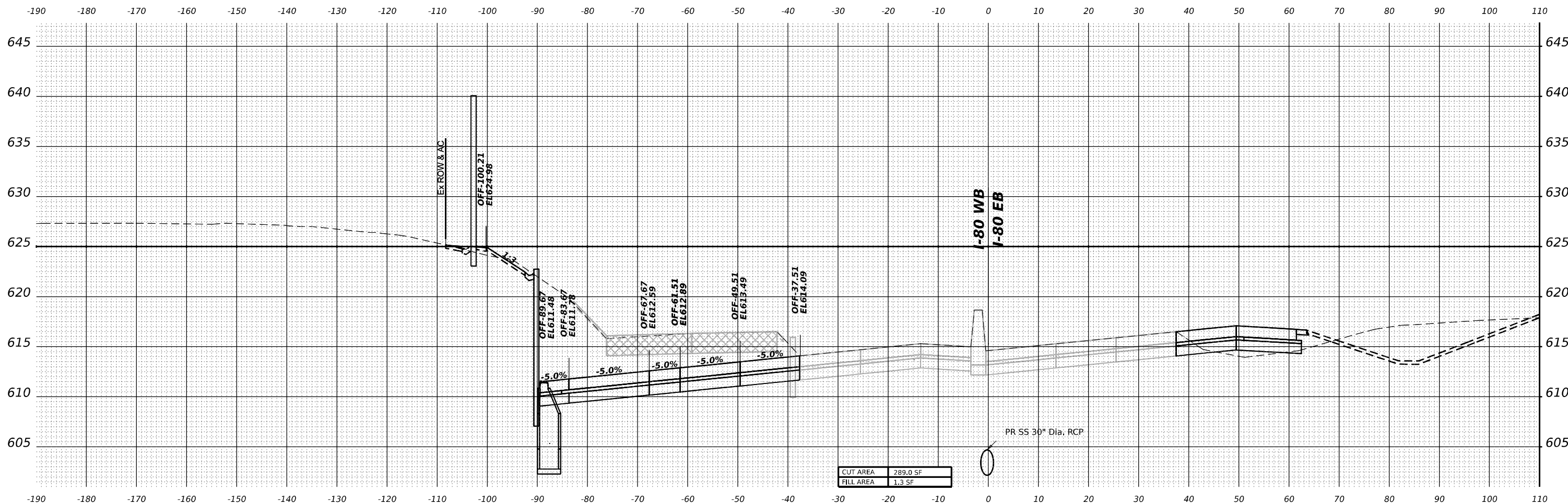
REVISED - \_\_\_\_\_  
 REVISED - \_\_\_\_\_  
 REVISED - \_\_\_\_\_  
 REVISED - \_\_\_\_\_

**STATE OF ILLINOIS**  
**DEPARTMENT OF TRANSPORTATION**

**CROSS SECTIONS STAGE 5**  
**I-80 WB**  
 SCALE: HORIZ: 1"=10'  
 VERT: 1"=5'  
 SHEET \_\_\_ OF \_\_\_ SHEETS STA. \_\_\_ TO STA. \_\_\_

F.A.I. RTE.	SECTION	COUNTY	TOTAL SHEETS	SHEET NO.
80	FAI 80 21 INTERCHANGE	WILL	1209	1151
CONTRACT NO. 62R22				
ILLINOIS FED. AID PROJECT				

MODEL: I-80-NORTH-A-16+50.00 [Sheet]  
 FILE NAME: p:\transys\p\city\contract\transys\corp\p\h\h\h\Documents\Projects\_2018\C40140118002703-WSP\CAD\62R22-INT-4 [Center]\Work\B\Stage 6\ID\62R22-Corridor-Stage6.dwg



**STA 16+50.00**



WSP USA INC.  
 30 N. LASALLE STREET  
 SUITE 4200  
 CHICAGO, IL 60602  
 TEL: (312) 782-8150

USER NAME = USDJ744408	DESIGNED - KSD	REVISED -
	DRAWN - KSD	REVISED -
PLOT SCALE = 0.16666667"/in.	CHECKED - MMA	REVISED -
PLOT DATE = 4/22/2025	DATE - 4/25/2025	REVISED -

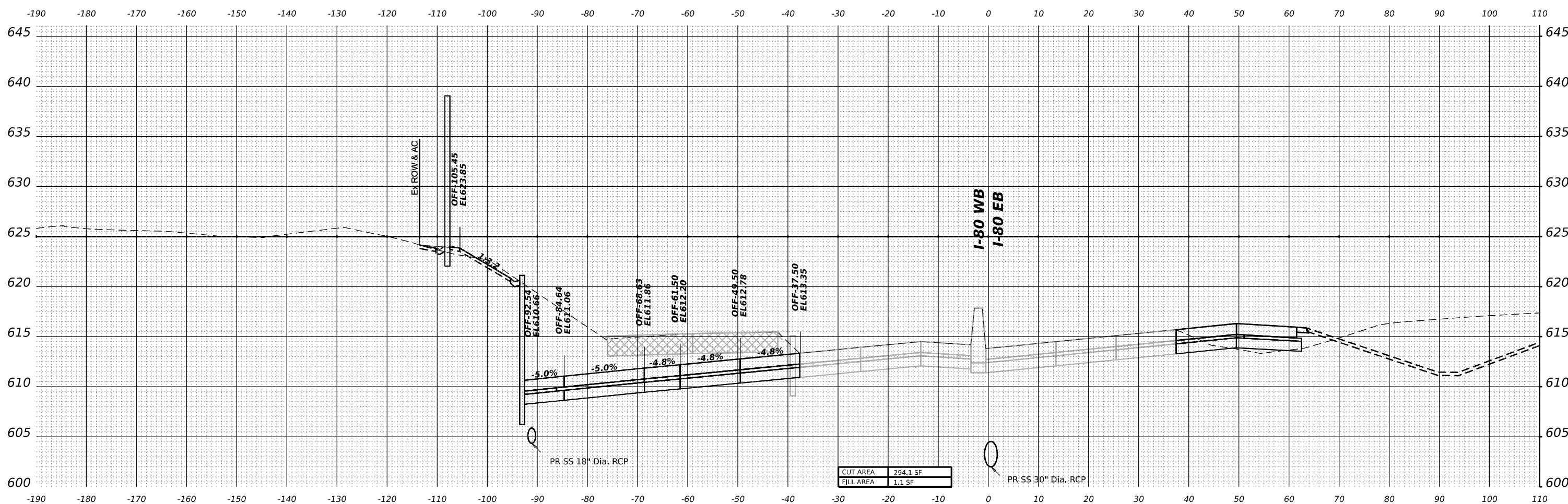
**STATE OF ILLINOIS**  
**DEPARTMENT OF TRANSPORTATION**

<b>CROSS SECTIONS STAGE 5</b>	
<b>I-80 WB</b>	
SCALE: HORIZ: 1"=10'	SHEET -- OF -- SHEETS
VERT: 1"=5'	STA. _____ TO STA. _____

F.A.I. RTE.	SECTION	COUNTY	TOTAL SHEETS	SHEET NO.
80	FAI 80 21 INTERCHANGE	WILL	1209	1152
CONTRACT NO. 62R22				
ILLINOIS FED. AID PROJECT				



MODEL: PR-80-NORTH-A-17+00.00 [Sheet]  
 FILE NAME: p:\transys\p\city\comtransyscorp\p\homedocuments\projects\_2018\C40140118002703-WSP\CAD\62R22-INT-4 [Center]Work\B\Stage 5\I-80WB-Corridor-Stage5.dgn



**STA 17+00.00**



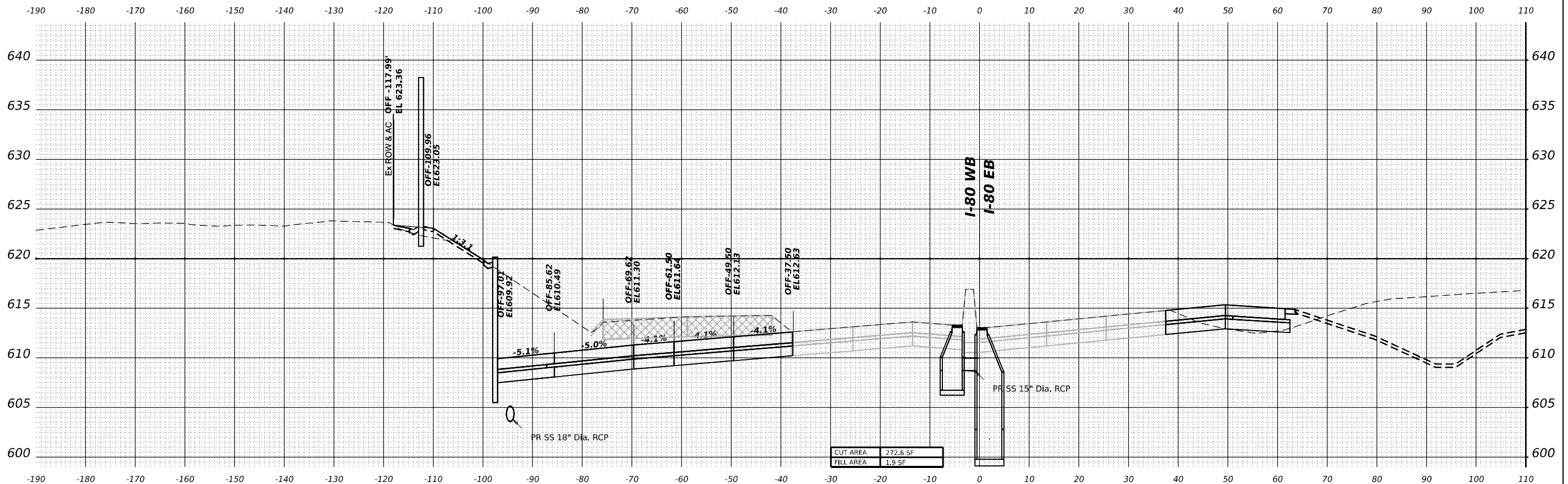
USER NAME = USDJ744408	DESIGNED - KSD	REVISED -
PLOT SCALE = 0.16666667"/in.	DRAWN - KSD	REVISED -
PLOT DATE = 4/22/2025	CHECKED - MMA	REVISED -
	DATE - 4/25/2025	REVISED -

**STATE OF ILLINOIS**  
**DEPARTMENT OF TRANSPORTATION**

<b>CROSS SECTIONS STAGE 5</b>			
<b>I-80 WB</b>			
SCALE: HORIZ: 1"=10'	SHEET	OF	SHEETS
VERT: 1"=5'	STA.		TO STA.

F.A.I. RTE.	SECTION	COUNTY	TOTAL SHEETS	SHEET NO.
80	FAI 80 21 INTERCHANGE	WILL	1209	1153
CONTRACT NO. 62R22				
ILLINOIS FED. AID PROJECT				

MODEL: P:\80-NORTH-A 17+50.00 [Sheet]  
 FILE NAME: p:\trans\stage5\crossections\stage5\stage5\CAD\62R22-INT-4 [Center]\Work\By\B\stage 5\62R22-CrossSec-Stage5.dwg



CUT AREA	272.6 SF
FILL AREA	1.9 SF

**STA 17+50.00**



WSP USA Inc.  
 30 N. LASALLE STREET  
 SUITE 4200  
 CHICAGO, IL 60602  
 TEL: (312) 782-8150

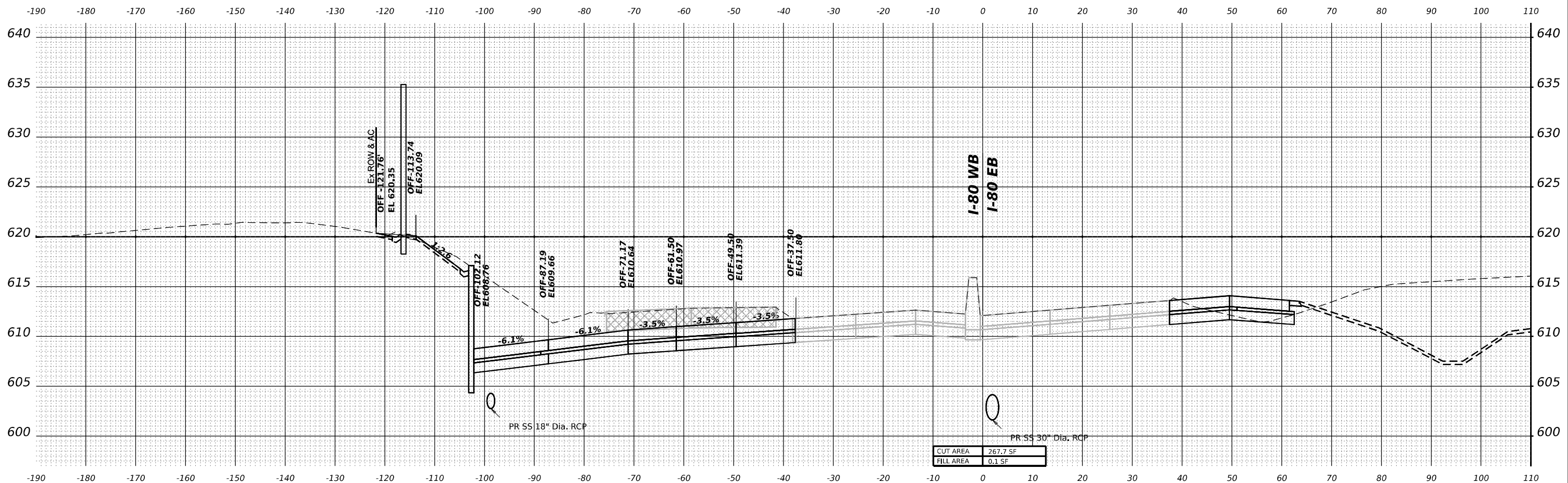
USER NAME = USDJ744408	DESIGNED - KSD	REVISED -
PLOT SCALE = 0.16666667"/in.	DRAWN - KSD	REVISED -
PLOT DATE = 4/22/2025	CHECKED - MMA	REVISED -
	DATE - 4/25/2025	REVISED -

**STATE OF ILLINOIS**  
**DEPARTMENT OF TRANSPORTATION**

**CROSS SECTIONS STAGE 5**  
**I-80 WB**  
 SCALE: HORIZ: 1"=10'  
 VERT: 1"=5'  
 SHEET \_\_\_ OF \_\_\_ SHEETS STA. \_\_\_ TO STA. \_\_\_

F.A.I. RTE.	SECTION	COUNTY	TOTAL SHEETS	SHEET NO.
80	FAI 80 21 INTERCHANGE	WILL	1209	1154
CONTRACT NO. 62R22				
ILLINOIS FED. AID PROJECT				

MODEL: P:\180-NORTH-A-18+00.00 [Sheet]  
 FILE NAME: P:\180-NORTH-A-18+00.00\Drawings\Projects\2018\CAD\1802203-WSP\CAD\62R22-INT-4 [Center]\Work\B\Stage 5\18R22-Corridor-Stage5.dgn



**STA 18+00.00**



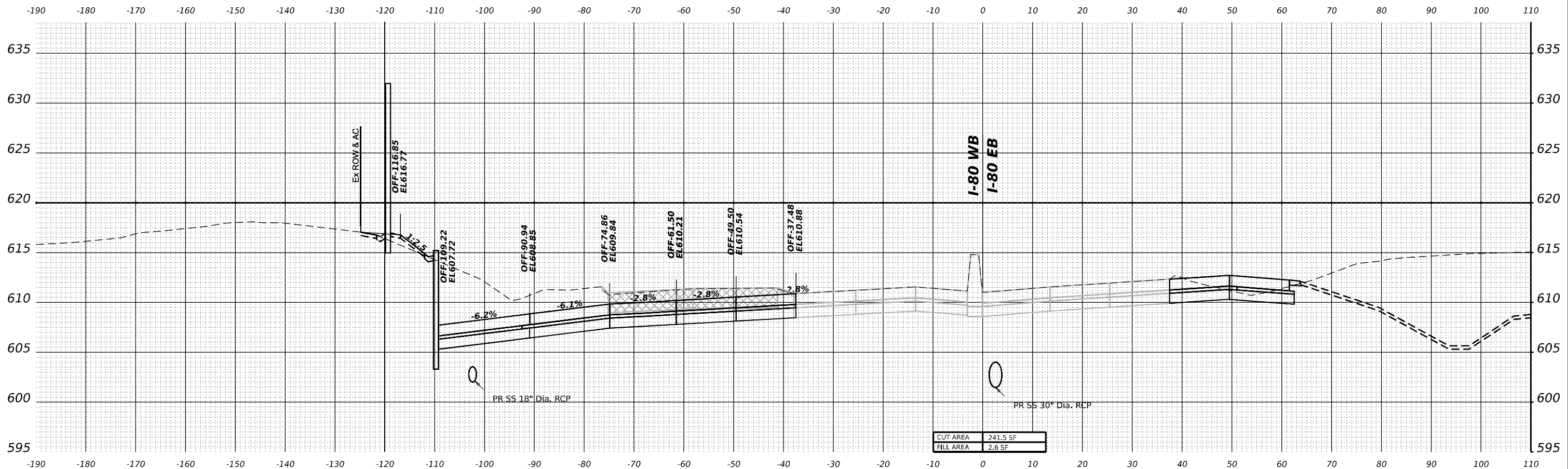
USER NAME = USDJ744408	DESIGNED - KSD	REVISED - _____
PLOT SCALE = 0.16666667"/in.	DRAWN - KSD	REVISED - _____
PLOT DATE = 4/22/2025	CHECKED - MMA	REVISED - _____
	DATE - 4/25/2025	REVISED - _____

**STATE OF ILLINOIS  
DEPARTMENT OF TRANSPORTATION**

<b>CROSS SECTIONS STAGE 5</b>	
<b>I-80 WB</b>	
SCALE: HORIZ: 1"=10'	SHEET ___ OF ___ SHEETS
VERT: 1"=5'	STA. _____ TO STA. _____

F.A.I. RTE.	SECTION	COUNTY	TOTAL SHEETS	SHEET NO.
80	FAI 80 21 INTERCHANGE	WILL	1209	1155
CONTRACT NO. 62R22				
ILLINOIS FED. AID PROJECT				

MODEL: I-80-NORTH-A-18+50.00 [Sheet]  
 FILE NAME: p:\transys\p2\city\transys\comp\p1\hatched\Documents\projects\_2018\C401140118002703-WSP\CAD\B2R22-INT-4 [Center]\Work\B\Istage 5\I-80-22-Corridor-Stage5.dwg



CUT AREA	241.5 SF
FILL AREA	2.6 SF

**STA 18+50.00**



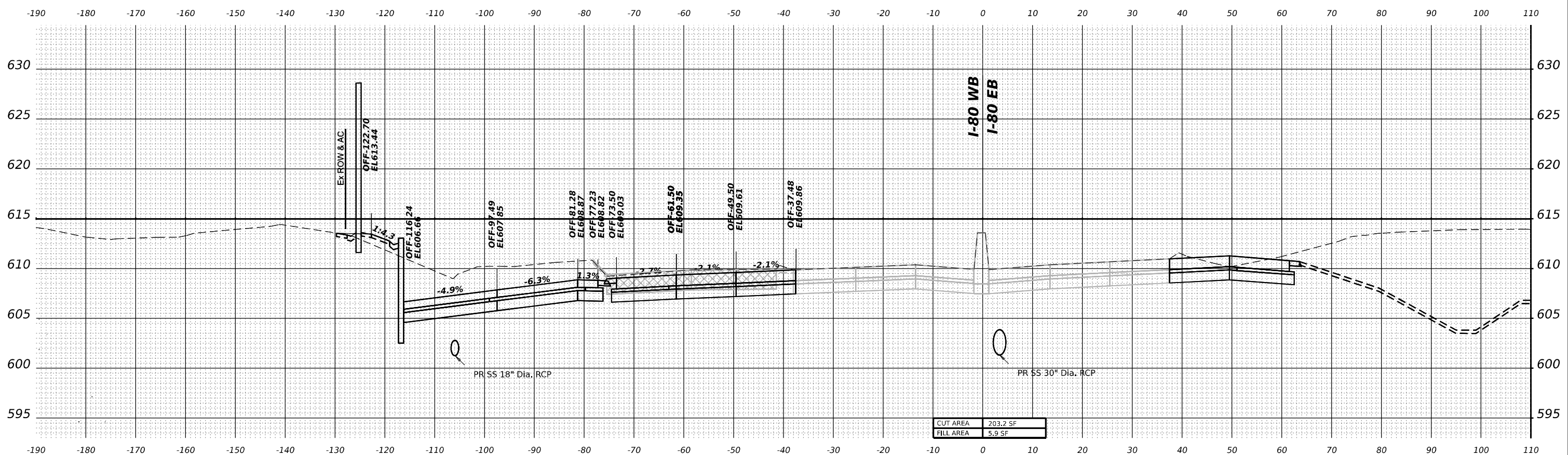
USER NAME = USDJ744408	DESIGNED - KSD	REVISED - _____
PLOT SCALE = 0.16666667 "/> <td>DRAWN - KSD</td> <td>REVISED - _____</td>	DRAWN - KSD	REVISED - _____
PLOT DATE = 4/22/2025	CHECKED - MMA	REVISED - _____
	DATE - 4/25/2025	REVISED - _____

**STATE OF ILLINOIS**  
**DEPARTMENT OF TRANSPORTATION**

<b>CROSS SECTIONS STAGE 5</b>	
<b>I-80 WB</b>	
SCALE: HORIZ: 1"=10'	SHEET ___ OF ___ SHEETS
VERT: 1"=5'	STA. _____ TO STA. _____

F.A.I. RTE.	SECTION	COUNTY	TOTAL SHEETS	SHEET NO.
80	FAI 80 21 INTERCHANGE	WILL	1209	1156
CONTRACT NO. 62R22				
ILLINOIS FED. AID PROJECT				

MODEL: PR-80-NORTH-A-19+00.00 [Sheet]  
 FILE NAME: p:\transys\pdp\city\constransys\pdp\homedocuments\projects\_2018\C40140118002703-WSP\CAD\B2R22-INT-4 (Center)\Work\B\Istage 5\Istage 5\B2R22-Corridor-Stage5.dwg



**STA 19+00.00**



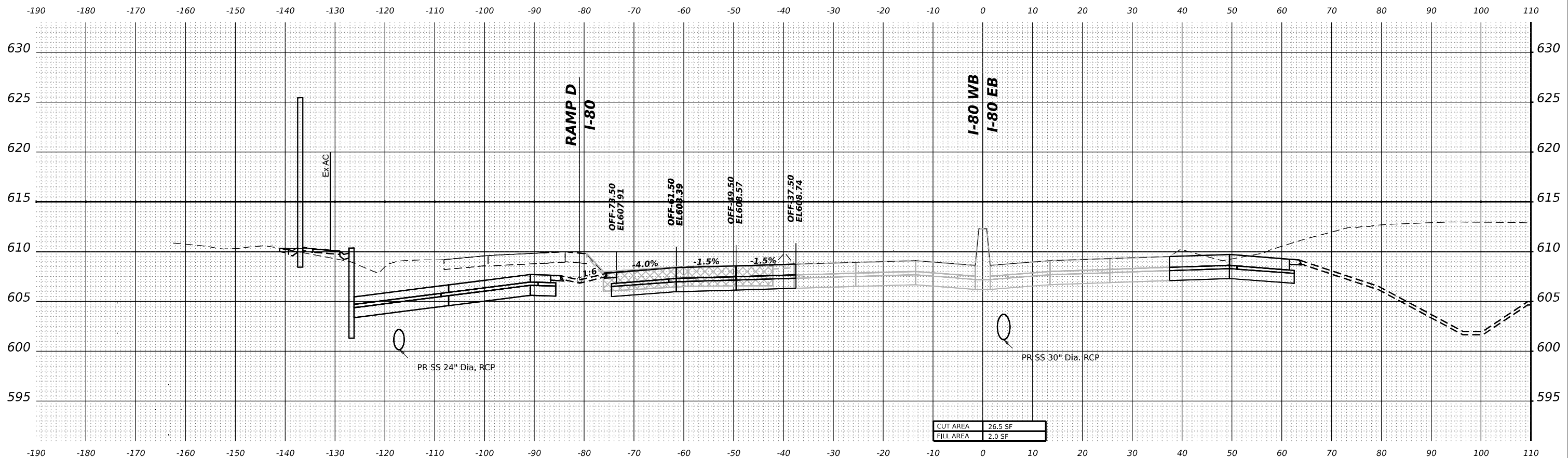
USER NAME = USDJ744408	DESIGNED - KSD	REVISED - _____
	DRAWN - KSD	REVISED - _____
PLOT SCALE = 0.16666667"/in.	CHECKED - MMA	REVISED - _____
PLOT DATE = 4/22/2025	DATE - 4/25/2025	REVISED - _____

**STATE OF ILLINOIS  
 DEPARTMENT OF TRANSPORTATION**

<b>CROSS SECTIONS STAGE 5          I-80 WB</b>			
SCALE: HORIZ: 1"=10'	SHEET _____	OF _____ SHEETS	STA. _____ TO STA. _____
VERT: 1"=5'			

F.A.I. RTE.	SECTION	COUNTY	TOTAL SHEETS	SHEET NO.
80	FAI 80 21 INTERCHANGE	WILL	1209	1157
			CONTRACT NO. 62R22	
		ILLINOIS	FED. AID PROJECT	

MODEL: PR-80-NORTH-A-19+50.00 [Sheet]  
 FILE NAME: p:\transys\stage5\contract\transys\stage5\contract\stage5\CAD\62R22-INT-4 [Center] \Work\B\Stage 5\62R22-Corridor-Stage5.dgn



CUT AREA	26.5 SF
FILL AREA	2.0 SF

**STA 19+50.00**



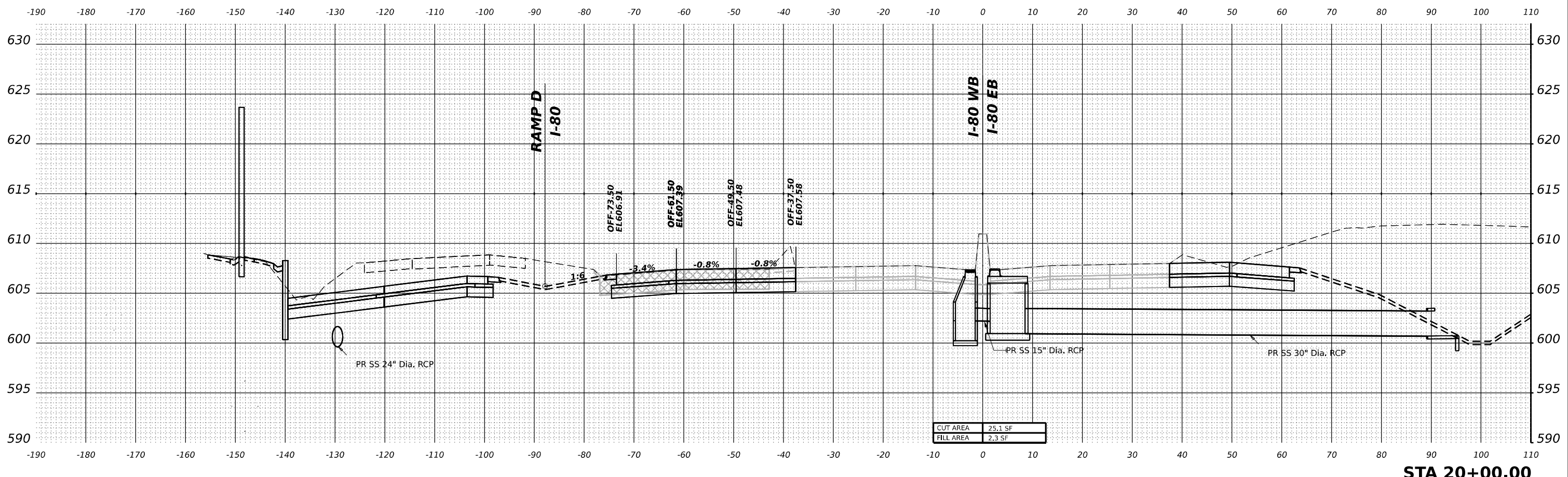
USER NAME = USDJ744408	DESIGNED - KSD	REVISED - _____
PLOT SCALE = 0.16666667"/in.	DRAWN - KSD	REVISED - _____
PLOT DATE = 4/22/2025	CHECKED - MMA	REVISED - _____
	DATE - 4/25/2025	REVISED - _____

**STATE OF ILLINOIS**  
**DEPARTMENT OF TRANSPORTATION**

<b>CROSS SECTIONS STAGE 5</b>	
<b>I-80 WB</b>	
SCALE: HORIZ: 1"=10'	SHEET ___ OF ___ SHEETS
VERT: 1"=5'	STA. _____ TO STA. _____

F.A.I. RTE.	SECTION	COUNTY	TOTAL SHEETS	SHEET NO.
80	FAI 80 21 INTERCHANGE	WILL	1209	1158
CONTRACT NO. 62R22				
ILLINOIS FED. AID PROJECT				

MODEL: PR-80-NORTH - A 20+00.00 [Sheet]  
 FILE NAME: p:\transys\comp\city\constransys\comp\p1\hatched\Documents\Projects\_2018\CAD\0140118002203-WSP\CAD\82022-INT-4\Center\Work\By\Usage 61D162R22-Corridor-Stage6.dgn



**wsp**  
 WSP USA INC.  
 30 N. LASALLE STREET  
 SUITE 4200  
 CHICAGO, IL 60602  
 TEL: (312) 782-8150

USER NAME = USDJ744408  
 PLOT SCALE = 0.16666667"/in.  
 PLOT DATE = 4/22/2025

DESIGNED - KSD  
 DRAWN - KSD  
 CHECKED - MMA  
 DATE - 4/25/2025

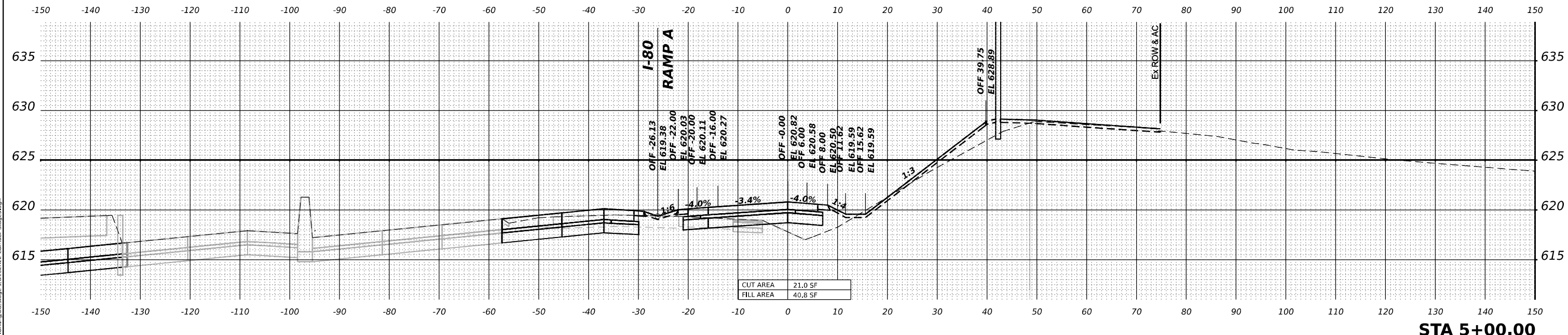
REVISED - \_\_\_\_\_  
 REVISED - \_\_\_\_\_  
 REVISED - \_\_\_\_\_  
 REVISED - \_\_\_\_\_

**STATE OF ILLINOIS  
 DEPARTMENT OF TRANSPORTATION**

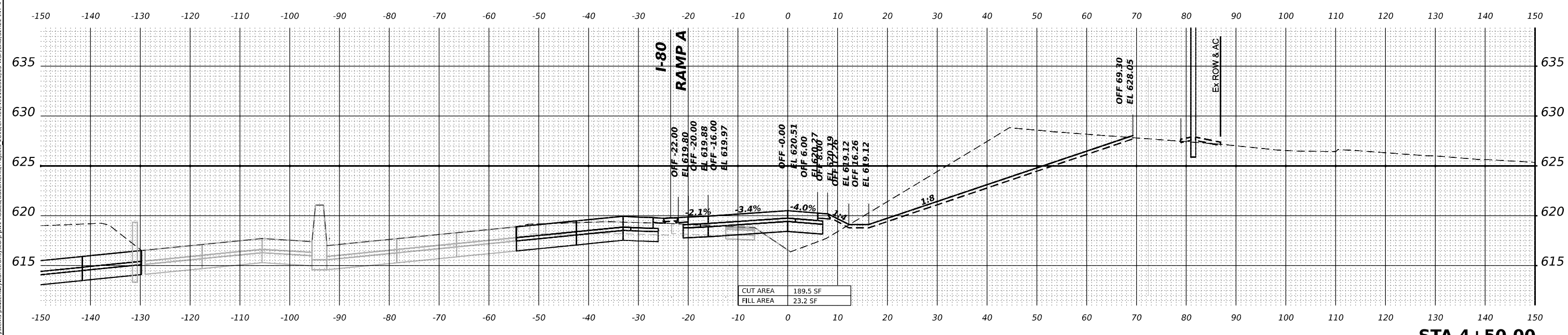
**CROSS SECTIONS STAGE 5  
 I-80 WB**  
 SCALE: HORIZ: 1"=10'  
 VERT: 1"=5'  
 SHEET \_\_\_ OF \_\_\_ SHEETS STA. \_\_\_ TO STA. \_\_\_

F.A.I. RTE.	SECTION	COUNTY	TOTAL SHEETS	SHEET NO.
80	FAI 80 21 INTERCHANGE	WILL	1209	1159
CONTRACT NO. 62R22				
ILLINOIS FED. AID PROJECT				

MODEL: CENTER-A - 4+50.00 [Sheet]  
 FILE NAME: p:\itrasystems-pw\bentley.com\transyscorp-pw\hosted\Documents\Projects\2018\CH401\401180022\03-WSP\CAD\62R22-INT-1\Center\Working\B\Stage 5\I-80-R22-Corridor-Stage5.dgn



**STA 5+00.00**



**STA 4+50.00**

**STATE OF ILLINOIS  
 DEPARTMENT OF TRANSPORTATION**

**CROSS SECTIONS STAGE 5  
 RAMP A**

USER NAME = USDJ744408	DESIGNED - KSD	REVISED -
PLOT SCALE = 0.16666685' / in.	DRAWN - KSD	REVISED -
PLOT DATE = 4/22/2025	CHECKED - MMA	REVISED -
	DATE - 4/25/2025	REVISED -

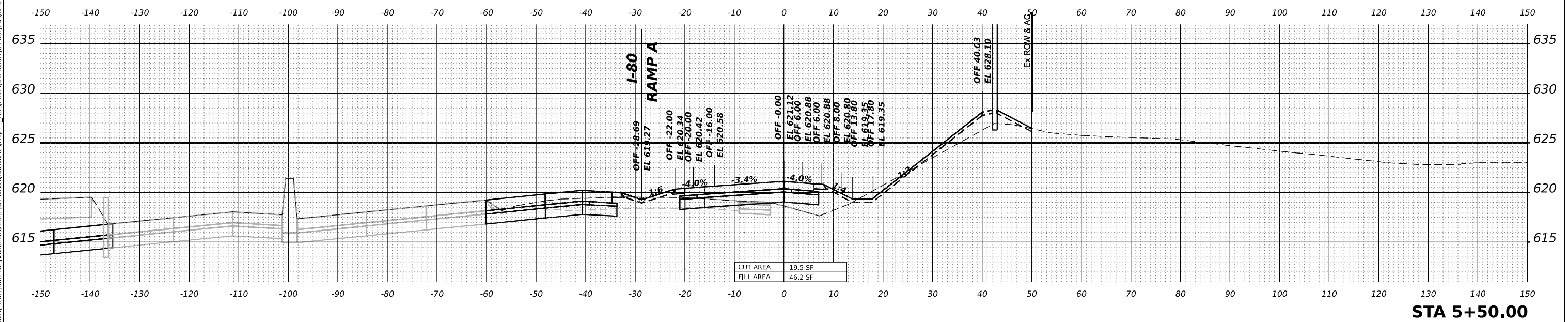
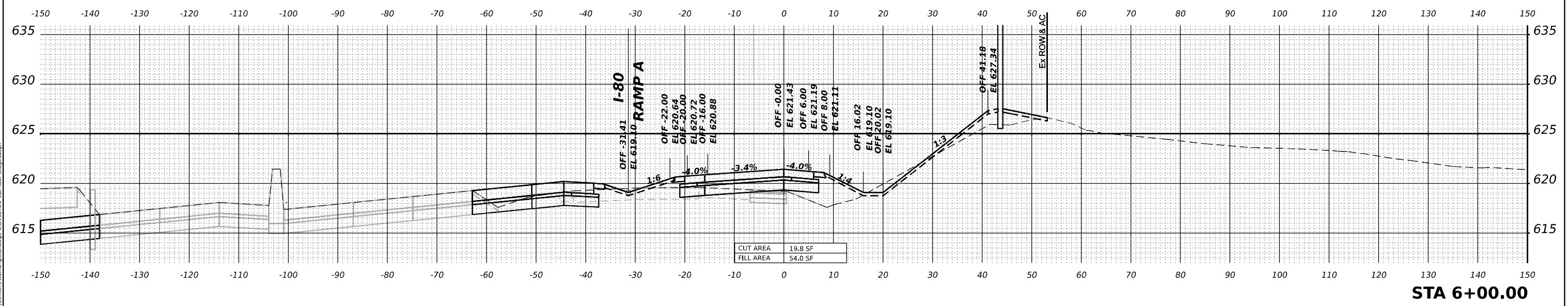
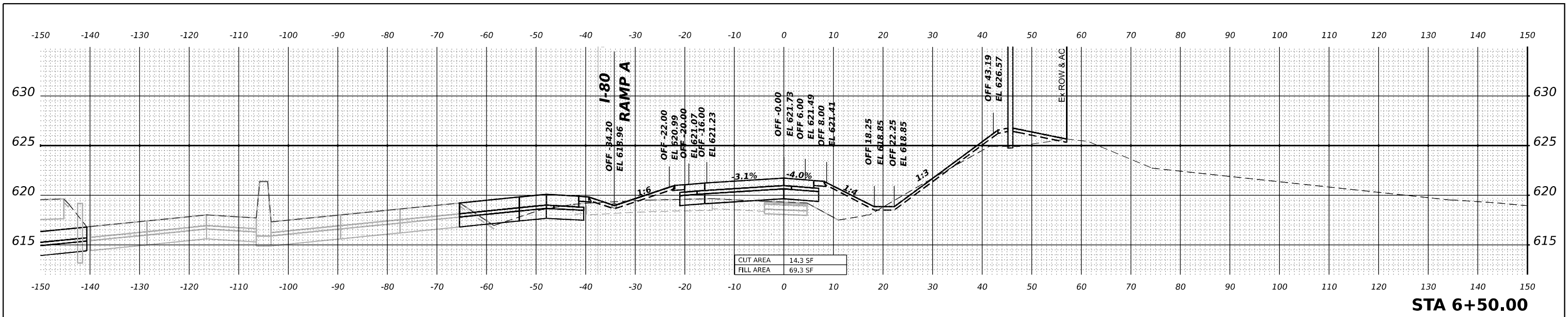
SCALE: HORIZ: 1"=10'  
 VERT: 1"=5'

F.A.I. RTE.	SECTION	COUNTY	TOTAL SHEETS	SHEET NO.
80	FAI 80 21 INTERCHANGE	WILL	1209	1160
CONTRACT NO. 62R22				
ILLINOIS		FED. AID PROJECT		





MODEL: CENTER-A - 5+50.00 [Sheet]  
 FILE NAME: p:\itrsystems-pw\bentley.com\transyscorp-pw\hosted\Documents\Projects\_2018\CH401401180022\03-WSP\CAD\62R22-INT-4 (Center)\Working\BU\stage\_5D\62R22-Corridor-Stage5.dgn



USER NAME = USDJ744408  
 PLOT SCALE = 0.16666685' / in.  
 PLOT DATE = 4/22/2025

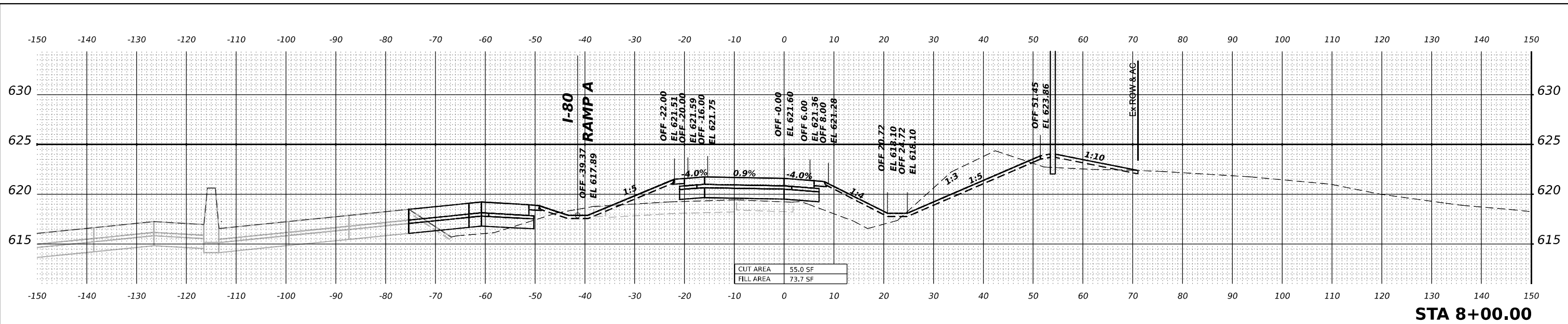
DESIGNED - KSD  
 DRAWN - KSD  
 CHECKED - MMA  
 DATE - 4/25/2025

REVISED -  
 REVISED -  
 REVISED -  
 REVISED -

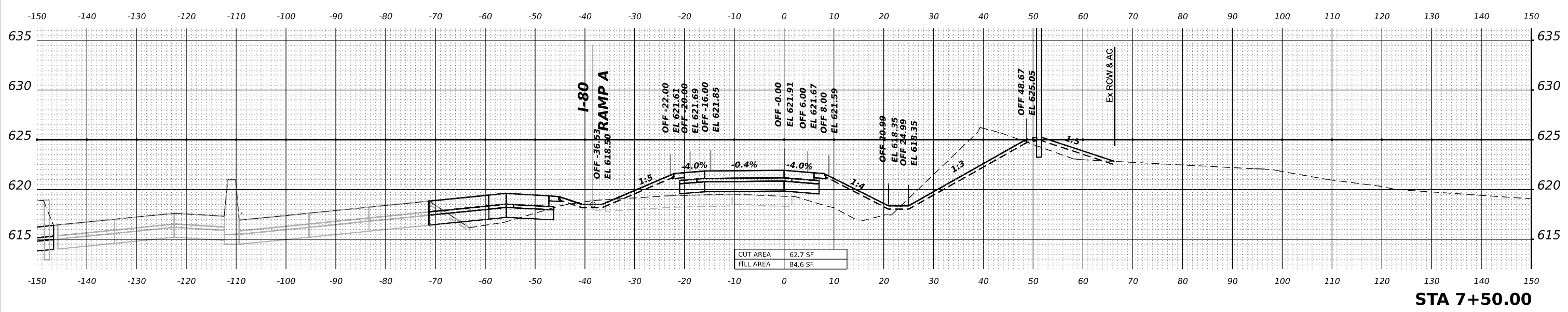
**STATE OF ILLINOIS**  
**DEPARTMENT OF TRANSPORTATION**

**CROSS SECTIONS STAGE 5**  
**RAMP A**  
 SCALE: HORIZ: 1"=100'  
 VERT: 1"=5'  
 SHEET OF SHEETS STA. TO STA.

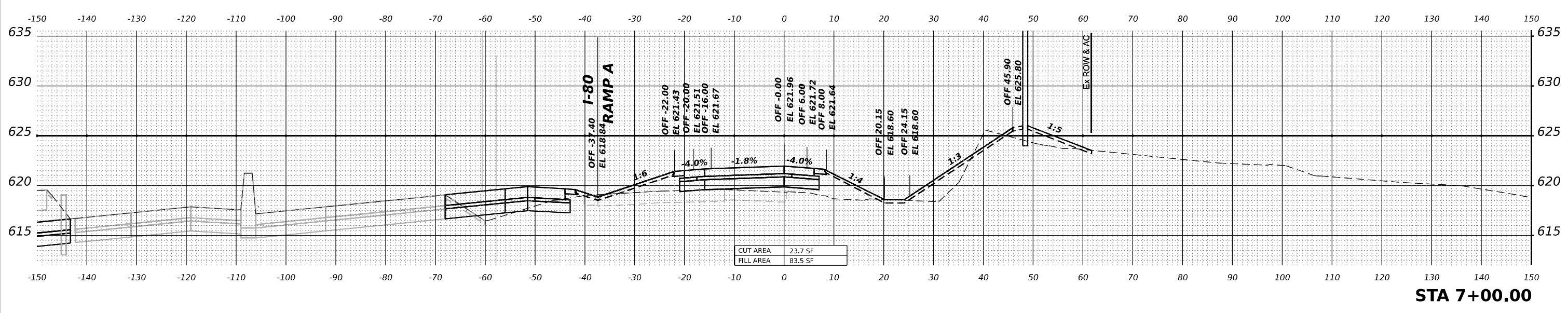
F.A.I. RTE.	SECTION	COUNTY	TOTAL SHEETS	SHEET NO.
80	FAI 80 21 INTERCHANGE	WILL	1209	1161
CONTRACT NO. 62R22			ILLINOIS FED. AID PROJECT	



STA 8+00.00



STA 7+50.00



STA 7+00.00

MODEL: CENTERA - 7.100.00 [Sheet]  
 FILE NAME: p:\transys\systems\waterbury.com\transyscorp\pw\hosed\Documents\Projects\_2018\CH40140118002203.WSP\CAD\62R22\NT-1\Center\Working\B\stage 5\I-80R2-Corridor-Stage5.dwg



USER NAME = US0J744408  
 PLOT SCALE = 0.16666685" / in.  
 PLOT DATE = 4/22/2025

DESIGNED - KSD  
 DRAWN - KSD  
 CHECKED - MMA  
 DATE - 4/25/2025

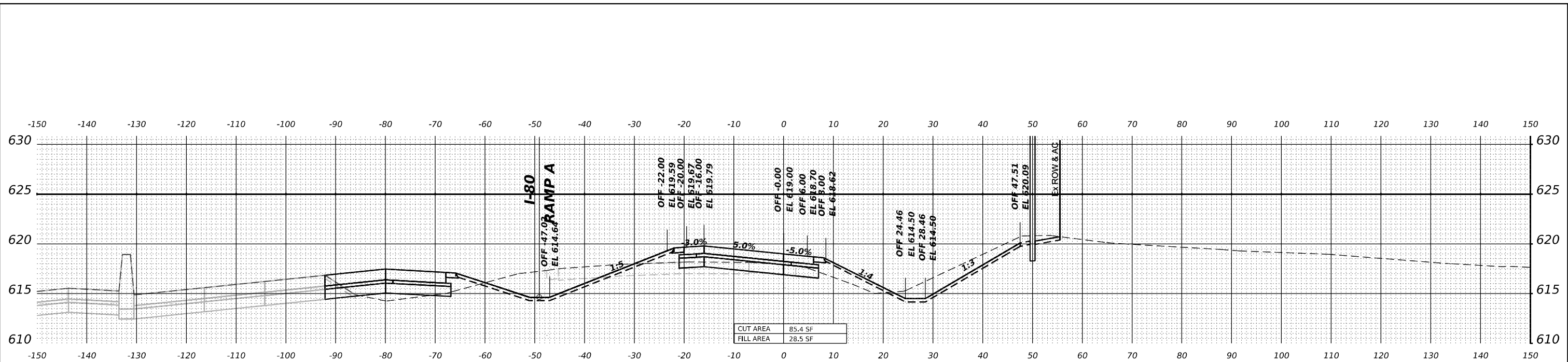
REVISED -  
 REVISED -  
 REVISED -  
 REVISED -

**STATE OF ILLINOIS**  
**DEPARTMENT OF TRANSPORTATION**

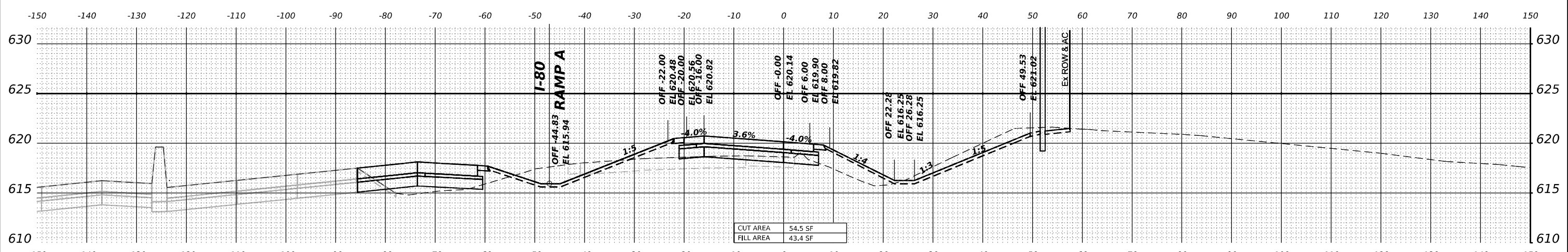
**CROSS SECTIONS STAGE 5**  
**RAMP A**

SCALE: HORIZ: 1"=10'  
 VERT: 1"=5'  
 SHEET OF SHEETS STA. TO STA.

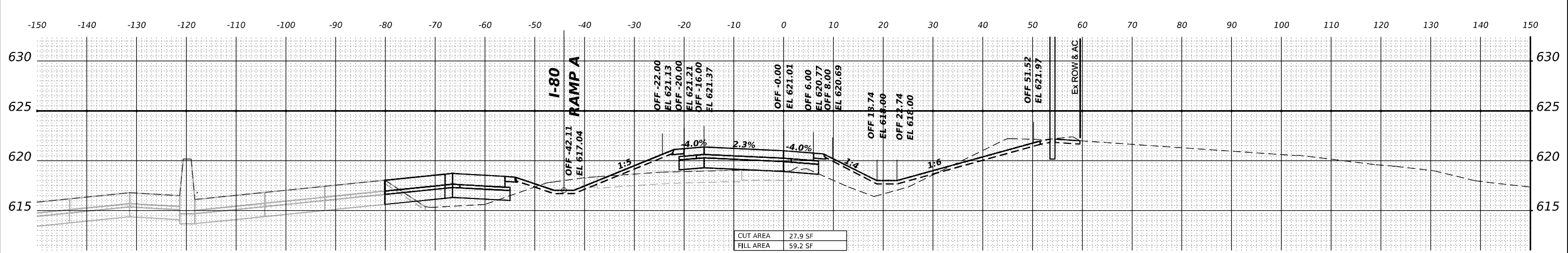
F.A.I. RTE.	SECTION	COUNTY	TOTAL SHEETS	SHEET NO.
80	FAI 80 21 INTERCHANGE	WILL	1209	1162
CONTRACT NO. 62R22				
		ILLINOIS	FED. AID PROJECT	



**STA 9+50.00**



**STA 9+00.00**



**STA 8+50.00**

MODEL: CENTER-A - 8+50.00 [Sheet]  
 FILE NAME: p:\projects\transys\corridor\stage\_5\DWG\Working\BU\stage\_5\DWG\22-Corridor-Stage5.dgn



USER NAME = USDJ744408  
 PLOT SCALE = 0.16666685' / in.  
 PLOT DATE = 4/22/2025

DESIGNED - KSD  
 DRAWN - KSD  
 CHECKED - MMA  
 DATE - 4/25/2025

REVISED -  
 REVISED -  
 REVISED -  
 REVISED -

**STATE OF ILLINOIS**  
**DEPARTMENT OF TRANSPORTATION**

**CROSS SECTIONS STAGE 5**  
**RAMP A**

SCALE: HORIZ: 1"=10'  
 VERT: 1"=5'  
 SHEET OF SHEETS STA. TO STA.

F.A.I. RTE.	SECTION	COUNTY	TOTAL SHEETS	SHEET NO.
80	FAI 80 21 INTERCHANGE	WILL	1209	1163
CONTRACT NO. 62R22			ILLINOIS FED. AID PROJECT	

MODEL: CENTER-A - 10+00.00 (Sheet)  
 FILE NAME: p:\itran\systems-pw\kentley.com\transys\corp\p\1\hosted\Documents\Projects\_2018\CH401180022\03-WSP\CAD\62R22-INT-4 (Center)\Working\BUStage\_5D\62R22-Corridor-Stage5.dgn



WSP USA Inc.  
 30 N. LASALLE STREET  
 SUITE 4200  
 CHICAGO, IL 60602  
 TEL: (312) 782-8150

USER NAME = USDJ744408  
 PLOT SCALE = 0.16666685' / in.  
 PLOT DATE = 4/22/2025

DESIGNED - KSD  
 DRAWN - KSD  
 CHECKED - MMA  
 DATE - 4/25/2025

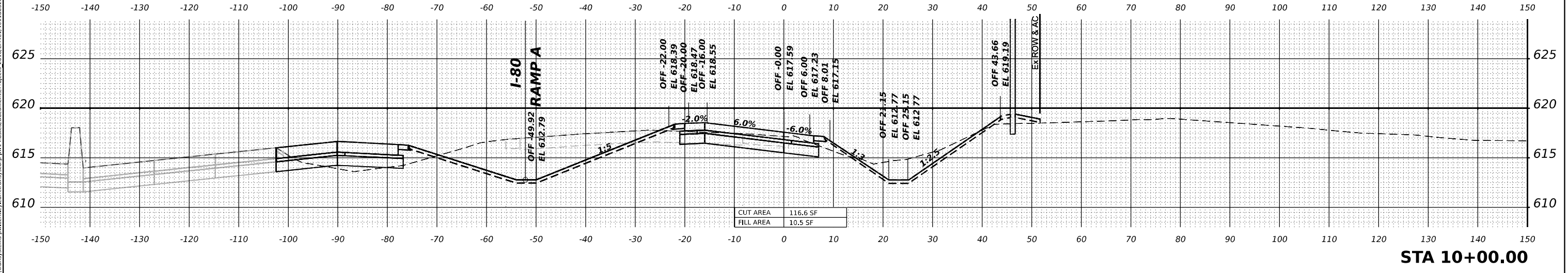
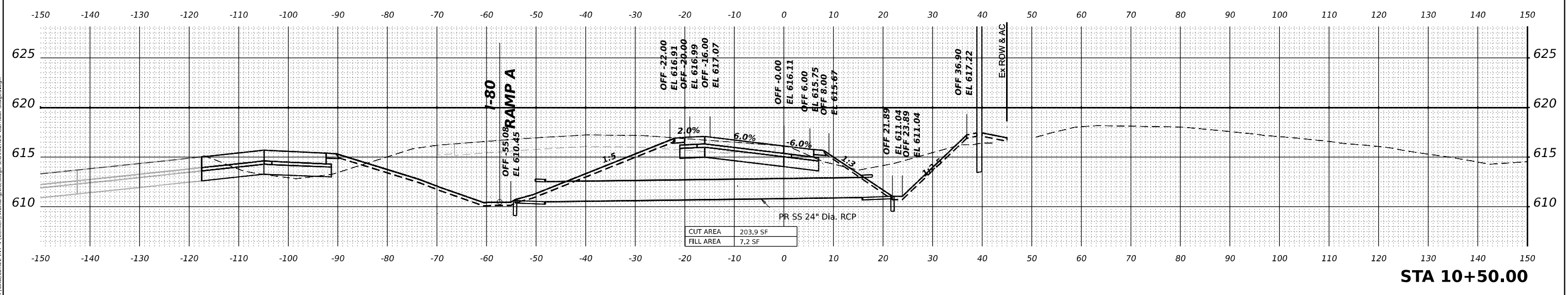
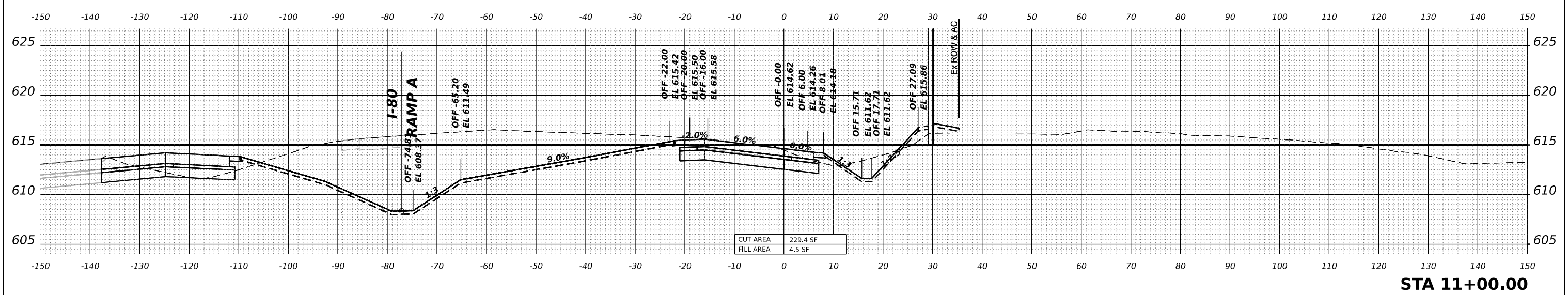
REVISED -  
 REVISED -  
 REVISED -  
 REVISED -

**STATE OF ILLINOIS  
 DEPARTMENT OF TRANSPORTATION**

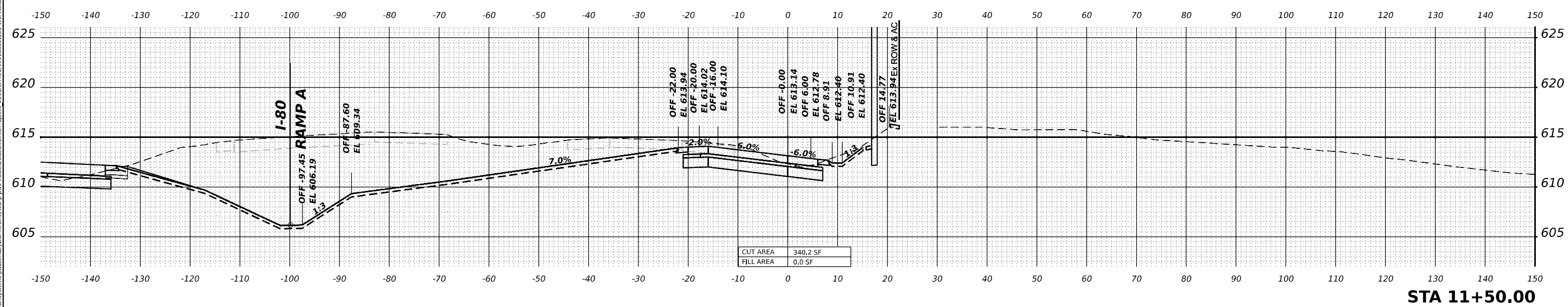
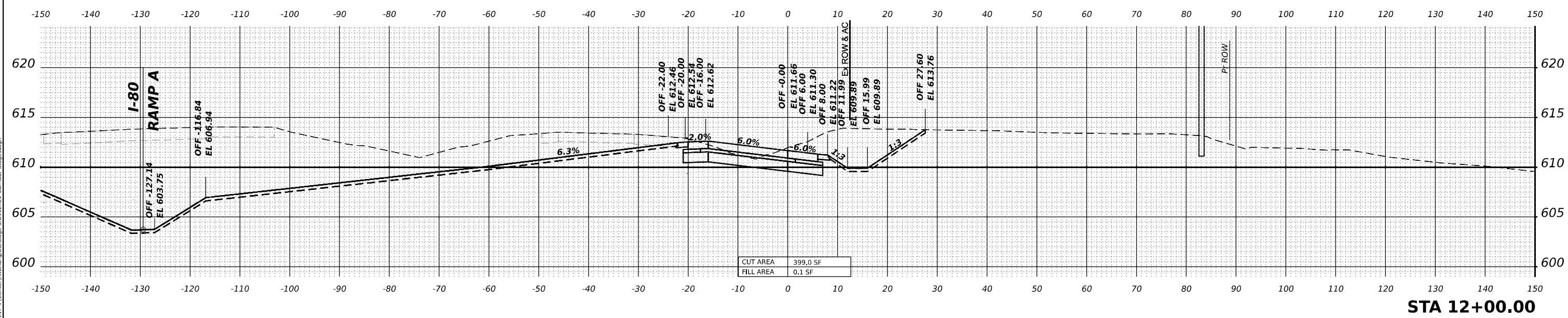
**CROSS SECTIONS STAGE 5  
 RAMP A**

SCALE: HORIZ: 1"=10'  
 VERT: 1"=5'  
 SHEET OF SHEETS STA. TO STA.

F.A.I. RTE.	SECTION	COUNTY	TOTAL SHEETS	SHEET NO.
80	FAI 80 21 INTERCHANGE	WILL	1209	1164
CONTRACT NO. 62R22				
ILLINOIS FED. AID PROJECT				



MODEL: CENTER-A - 11+50.00 (Sheet)  
 FILE NAME: p:\projects\transys\corporate\hosted\documents\projects\2018\CH401\40118002\203-WSP\CAD\62R22-INT-4 (Center)\Working\BUStage\_5D\62R22-Corridor-Stage5.dgn



**STATE OF ILLINOIS**  
**DEPARTMENT OF TRANSPORTATION**

**CROSS SECTIONS STAGE 5**  
**RAMP A**

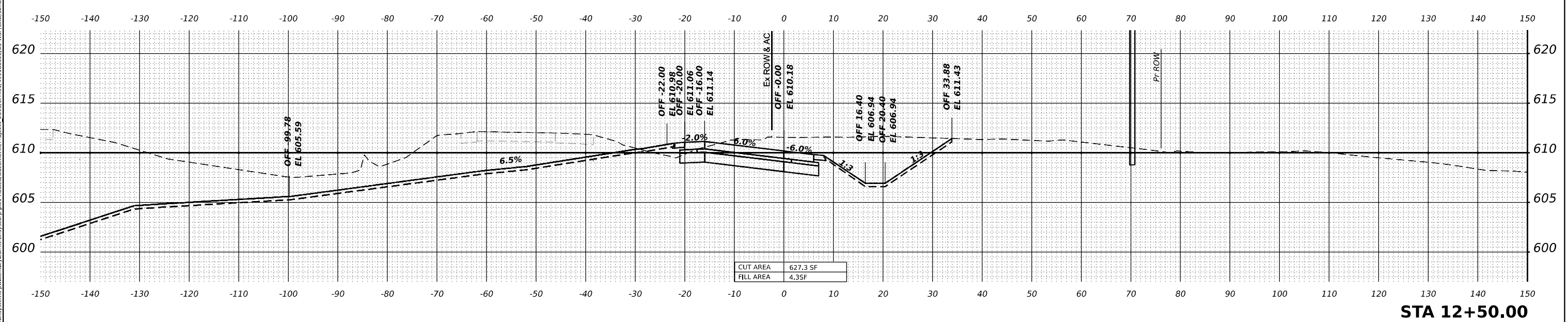
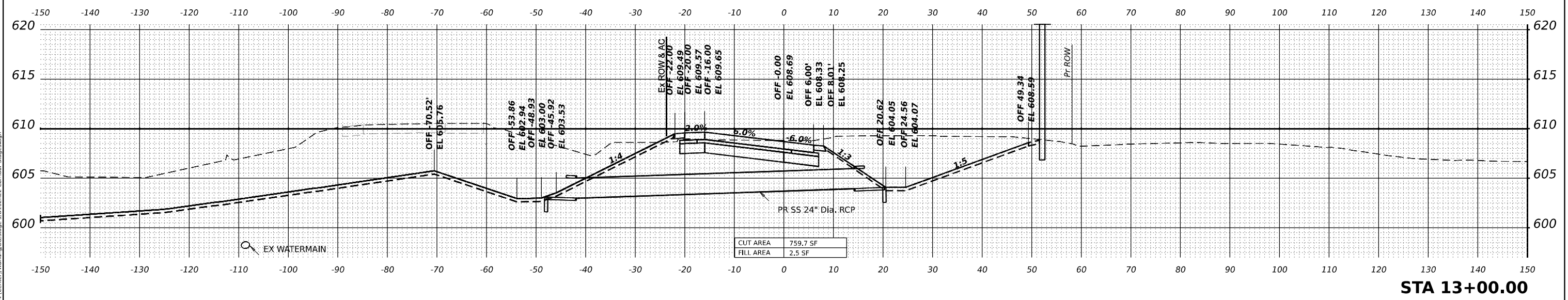
USER NAME = USDJ744408	DESIGNED - KSD	REVISED -
PLOT SCALE = 0.16666685' / in.	DRAWN - KSD	REVISED -
PLOT DATE = 4/22/2025	CHECKED - MMA	REVISED -
	DATE - 4/25/2025	REVISED -

SCALE: HORIZ: 1"=10'	SHEET	OF	SHEETS	STA.	TO STA.
VERT: 1"=5'					

F.A.I. RTE.	SECTION	COUNTY	TOTAL SHEETS	SHEET NO.
80	FAI 80 21 INTERCHANGE	WILL	1209	1165
CONTRACT NO. 62R22				
ILLINOIS		FED. AID PROJECT		



MODEL: CENTER-A - 12+50.00 (Sheet)  
 FILE NAME: p:\projects\transys\corridor\stage\_5\12+50.00\_CrossSection\Stage5.dgn



USER NAME = USDJ744408  
 PLOT SCALE = 0.16666685' / in.  
 PLOT DATE = 4/22/2025

DESIGNED -	KSD	REVISED -	
DRAWN -	KSD	REVISED -	
CHECKED -	MMA	REVISED -	
DATE -	4/25/2025	REVISED -	

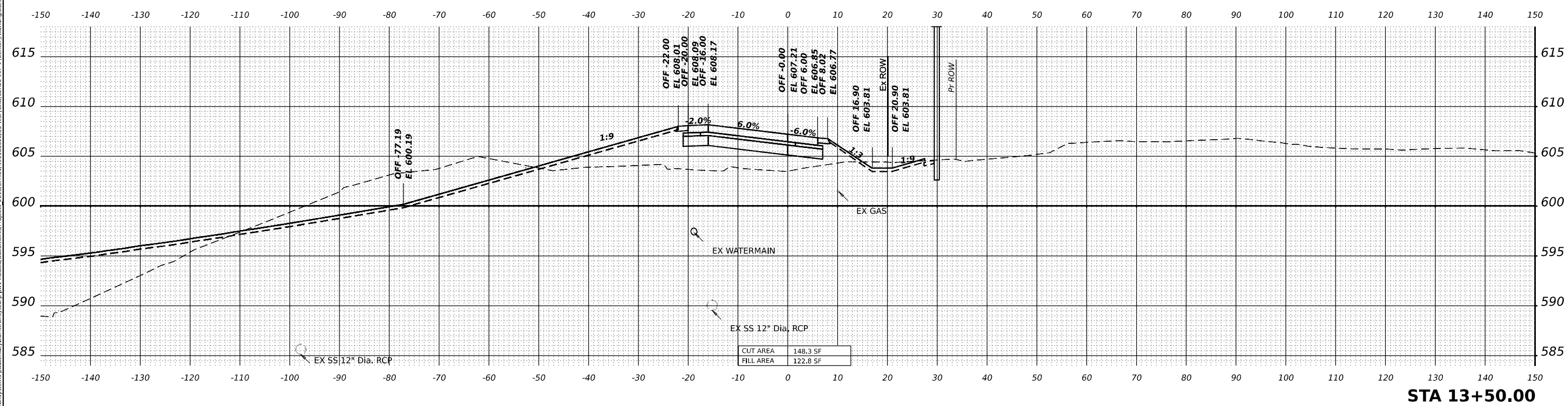
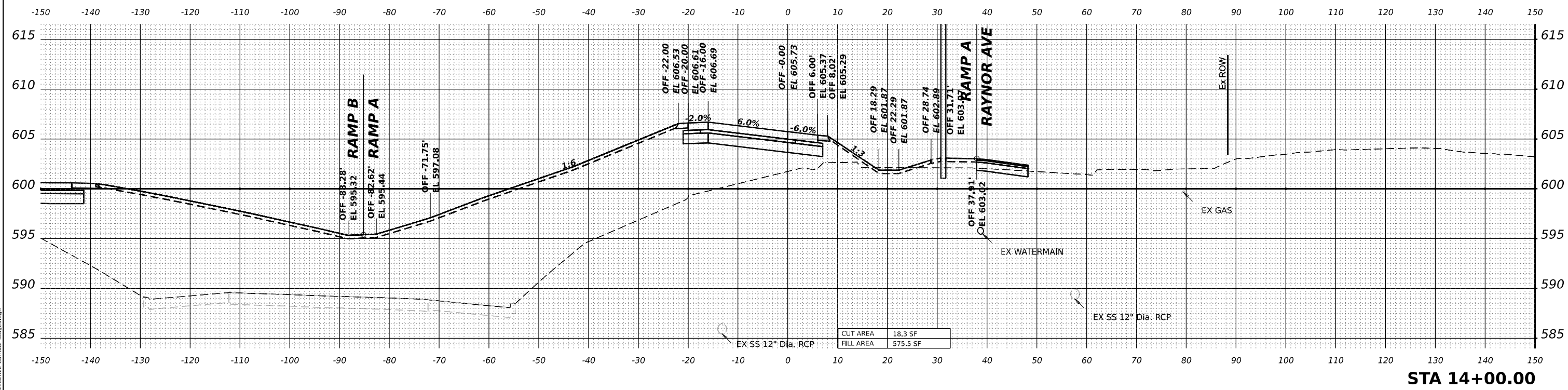
**STATE OF ILLINOIS**  
**DEPARTMENT OF TRANSPORTATION**

**CROSS SECTIONS STAGE 5**  
**RAMP A**

SCALE: HORIZ: 1"=10'  
 VERT: 1"=5'  
 SHEET OF SHEETS STA. TO STA.

F.A.I. RTE.	SECTION	COUNTY	TOTAL SHEETS	SHEET NO.
80	FAI 80 21 INTERCHANGE	WILL	1209	1166
ILLINOIS FED. AID PROJECT			CONTRACT NO. 62R22	

MODEL: CENTER-A - 13+50.00 (Sheet)  
 FILE NAME: p:\projects\transys\stage5\stage5.dwg  
 PROJECT: CH401180022\03-WSP\CAD\62R22-INT-1 (Center)\Working\BUStage 5D\62R22-Corridor-Stage5.dwg



USER NAME = USDJ744408  
 PLOT SCALE = 0.16666685' / in.  
 PLOT DATE = 4/22/2025

DESIGNED - KSD	REVISED -
DRAWN - KSD	REVISED -
CHECKED - MMA	REVISED -
DATE - 4/25/2025	REVISED -

**STATE OF ILLINOIS**  
**DEPARTMENT OF TRANSPORTATION**

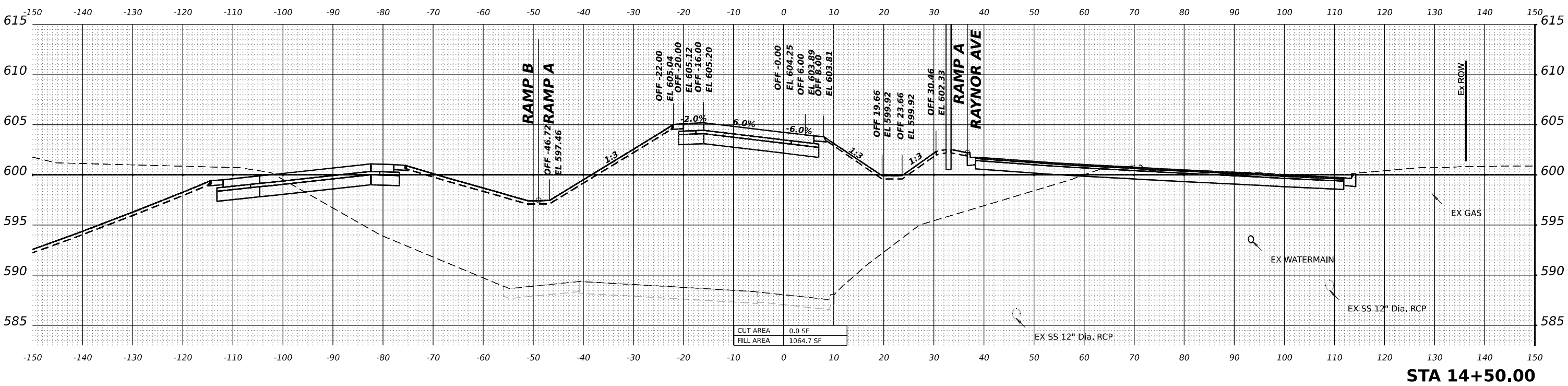
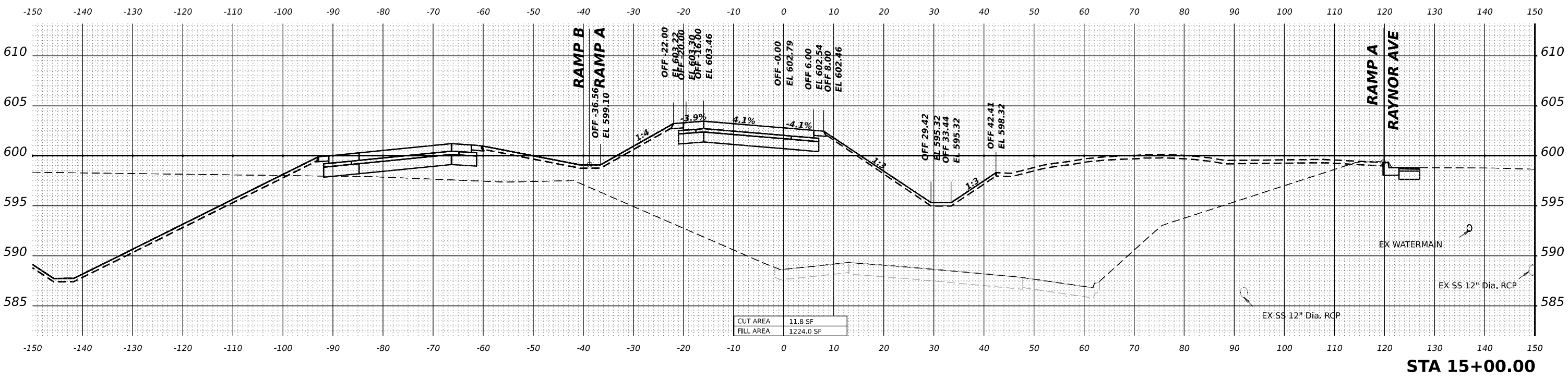
**CROSS SECTIONS STAGE 5**  
**RAMP A**

SCALE: HORIZ: 1"=10'  
 VERT: 1"=5'  
 SHEET OF SHEETS STA. TO STA.

F.A.I. RTE.	SECTION	COUNTY	TOTAL SHEETS	SHEET NO.
80	FAI 80 21 INTERCHANGE	WILL	1209	1167
CONTRACT NO. 62R22			ILLINOIS FED. AID PROJECT	



MODEL: CENTER-A - 14+50.00 (Sheet)  
 FILE NAME: p:\itran\systems-pw\entire\comtrans\scorp-pw\hosted\Documents\Projects\_2018\CH401180022\03-WSP\CAD\62R22\NT-1\_Center\Working\BU\stage\_5\162R22-Corridor-Stage5.dgn



USER NAME = USDJ744408  
 PLOT SCALE = 0.16666685' / in.  
 PLOT DATE = 4/22/2025

DESIGNED - KSD  
 DRAWN - KSD  
 CHECKED - MMA  
 DATE - 4/25/2025

REVISED -  
 REVISED -  
 REVISED -  
 REVISED -

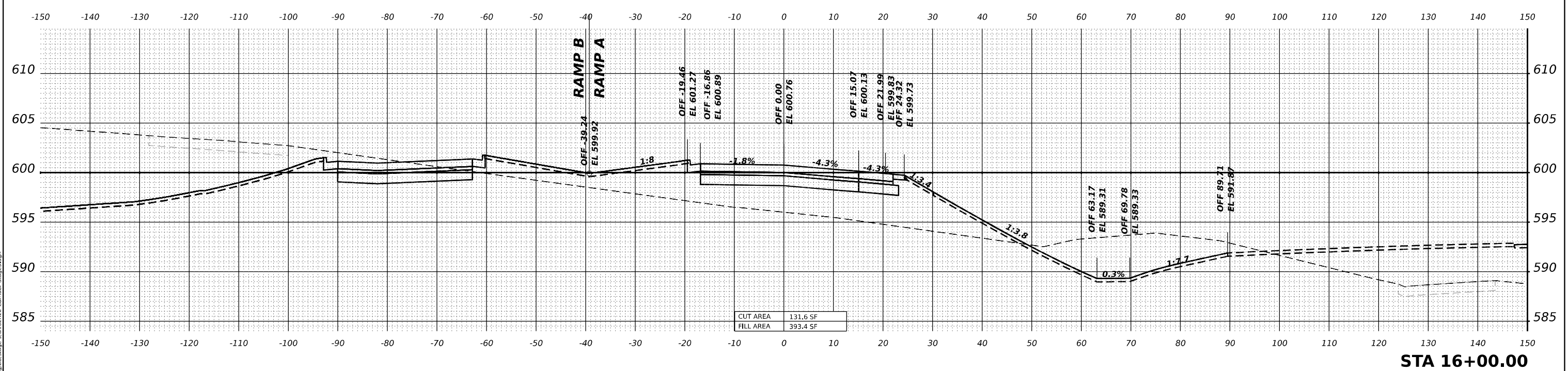
**STATE OF ILLINOIS**  
**DEPARTMENT OF TRANSPORTATION**

**CROSS SECTIONS STAGE 5**  
**RAMP A**  
 SCALE: HORIZ: 1"=10'  
 VERT: 1"=5'  
 SHEET OF SHEETS STA. TO STA.

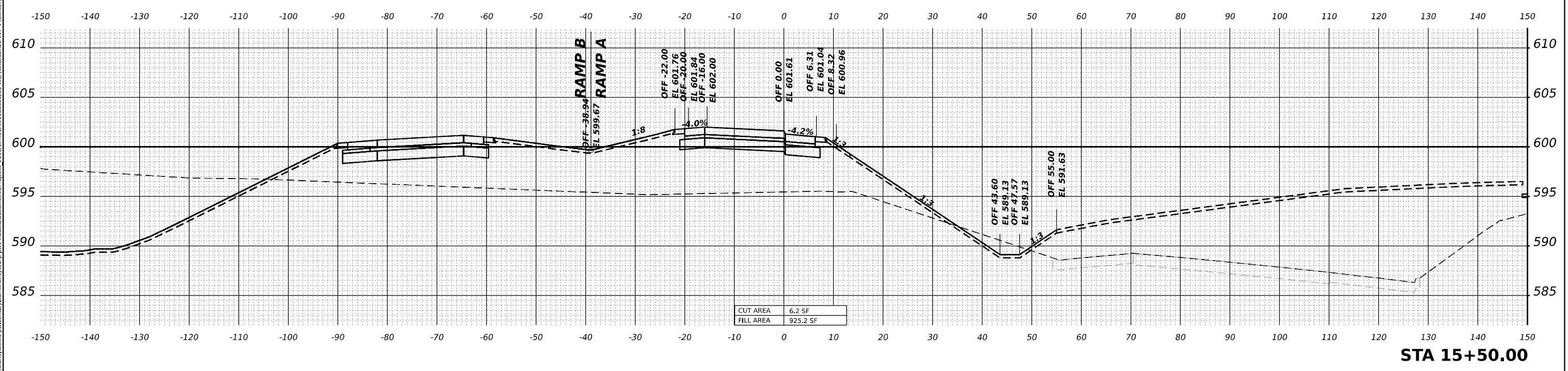
F.A.I. RTE.	SECTION	COUNTY	TOTAL SHEETS	SHEET NO.
80	FAI 80 21 INTERCHANGE	WILL	1209	1168
CONTRACT NO. 62R22				
ILLINOIS		FED. AID PROJECT		



MODEL: CENTER-A - 15+50.00 (Sheet)  
 FILE NAME: p:\projects\transys\stage-5\stage-5\162R22-Corridor-Stage5.dgn



**STA 16+00.00**



**STA 15+50.00**



USER NAME = USDJ744408	DESIGNED - KSD	REVISED -
PLOT SCALE = 0.16666685' / in.	DRAWN - KSD	REVISED -
PLOT DATE = 4/22/2025	CHECKED - MMA	REVISED -
	DATE - 4/25/2025	REVISED -

**STATE OF ILLINOIS**  
**DEPARTMENT OF TRANSPORTATION**

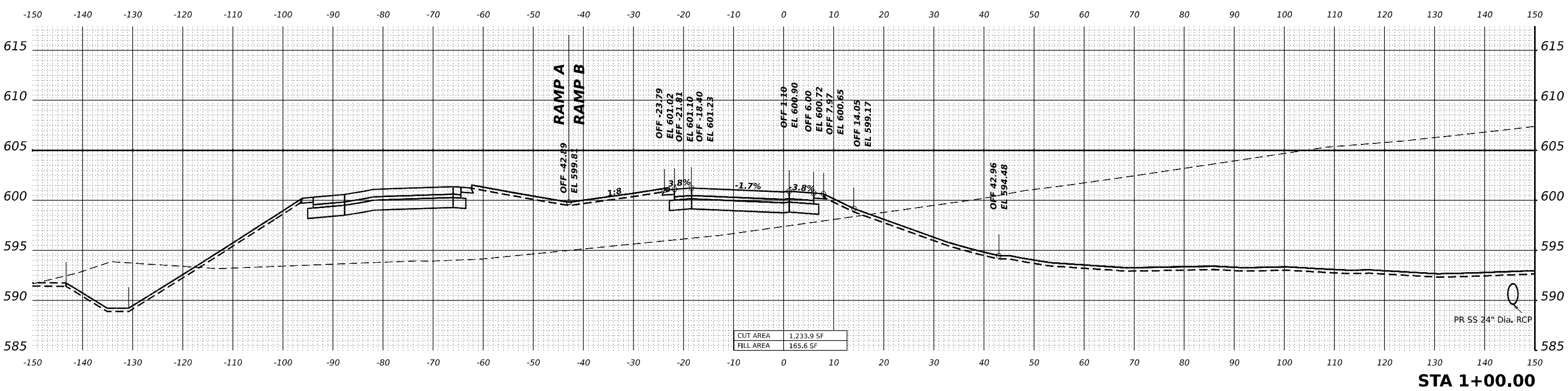
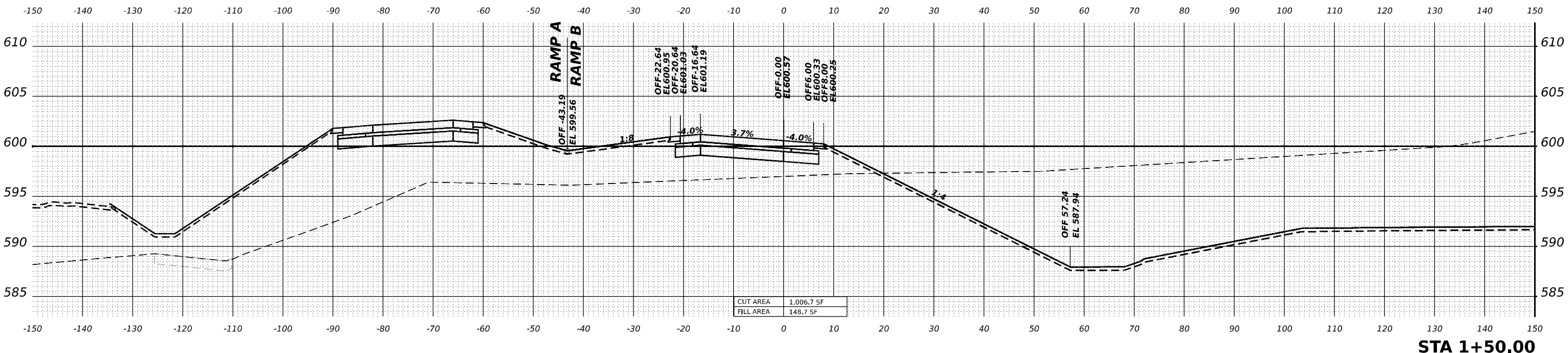
**CROSS SECTIONS STAGE 5**  
**RAMP A**

SCALE: HORIZ: 1"=10'  
 VERT: 1"=5'

SHEET OF SHEETS STA. TO STA.

F.A.I. RTE.	SECTION	COUNTY	TOTAL SHEETS	SHEET NO.
80	FAI 80 21 INTERCHANGE	WILL	1209	1169
CONTRACT NO. 62R22				
ILLINOIS		FED. AID PROJECT		

MODEL: CENTER-B - 1+00.00 [Sheet]  
 FILE NAME: p:\projects\transys\corridor\stage 5\stage 5\stage 5\center\working\BU\stage 5\stage 5\center\stage 5.dgn



USER NAME = USDJ744408  
 PLOT SCALE = 0.16666685' / in.  
 PLOT DATE = 4/22/2025

DESIGNED - KSD  
 DRAWN - KSD  
 CHECKED - MMA  
 DATE - 4/25/2025

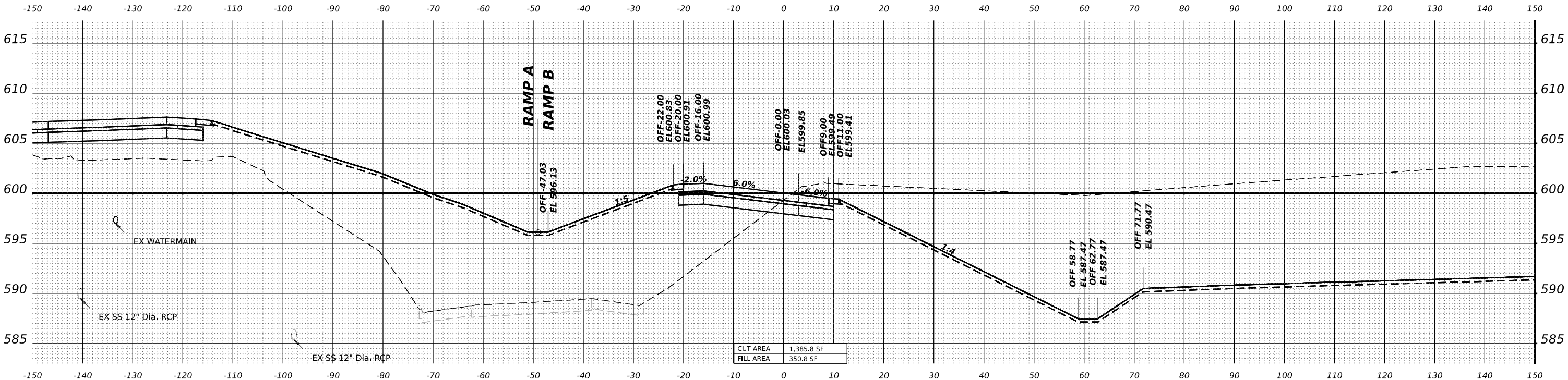
REVISED -  
 REVISED -  
 REVISED -  
 REVISED -

**STATE OF ILLINOIS**  
**DEPARTMENT OF TRANSPORTATION**

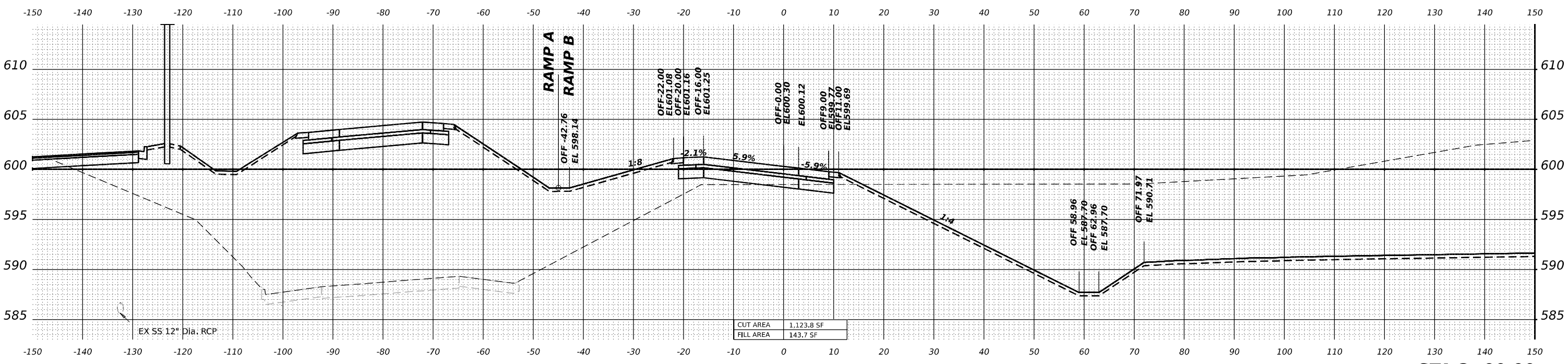
**CROSS SECTIONS STAGE 5**  
**RAMP B**  
 SCALE: HORIZ: 1"=10'  
 VERT: 1"=5'  
 SHEET OF SHEETS STA. TO STA.

F.A.I. RTE.	SECTION	COUNTY	TOTAL SHEETS	SHEET NO.
80	FAI 80 21 INTERCHANGE	WILL	1209	1170
CONTRACT NO. 62R22			ILLINOIS FED. AID PROJECT	

MODEL: CENTER-B - 2+00.00 [Sheet]  
 FILE NAME: p:\itrsystems-pw\dentley.com\transyscorp\p\hosted\Documents\Projects\_2018\CH401401180022\03-WSP\CAD\62R22-INT-4\Center\Working\BU\stage\_5\162R22-Corridor-Stage5.dgn



**STA 2+50.00**



**STA 2+00.00**



USER NAME = USDJ744408  
 PLOT SCALE = 0.16666685' / in.  
 PLOT DATE = 4/22/2025

DESIGNED - KSD	REVISED -
DRAWN - KSD	REVISED -
CHECKED - MMA	REVISED -
DATE - 4/25/2025	REVISED -

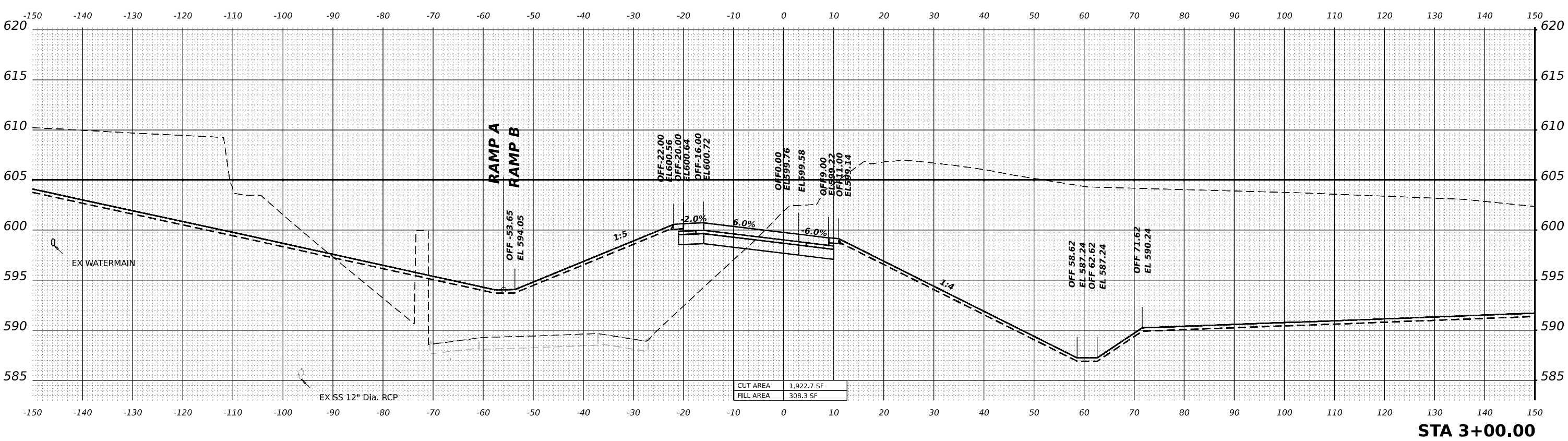
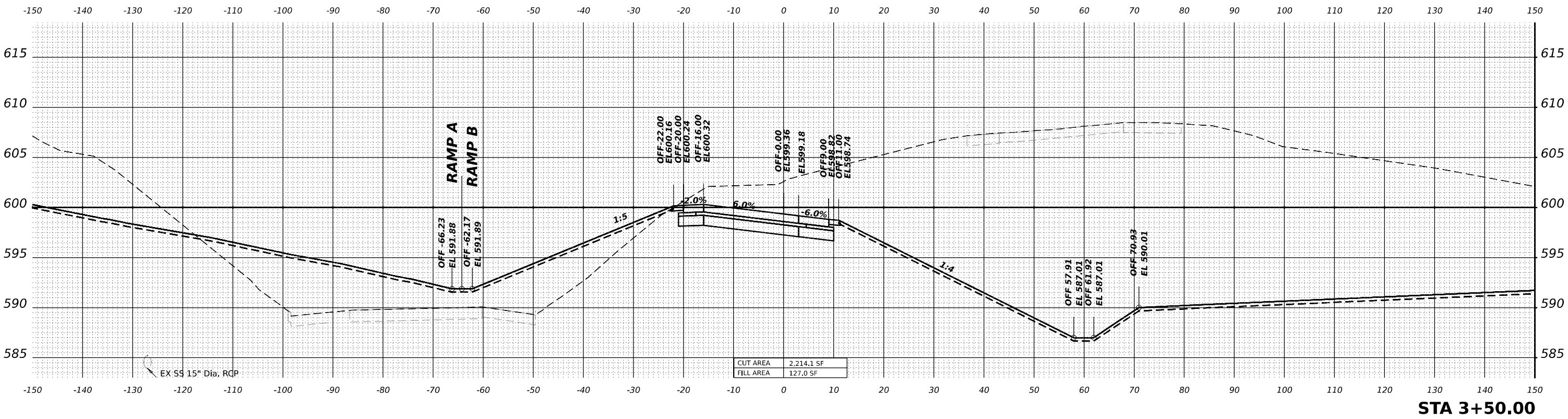
**STATE OF ILLINOIS**  
**DEPARTMENT OF TRANSPORTATION**

**CROSS SECTIONS STAGE 5**  
**RAMP B**

SCALE: HORIZ: 1"=10'  
 VERT: 1"=5'  
 SHEET OF SHEETS STA. TO STA.

F.A.I. RTE.	SECTION	COUNTY	TOTAL SHEETS	SHEET NO.
80	FAI 80 21 INTERCHANGE	WILL	1209	1171
CONTRACT NO. 62R22				
ILLINOIS FED. AID PROJECT				

MODEL: CENTER-B - 3+00.00 [Sheet]  
 FILE NAME: p:\itran\systems-pw\benley.com\transyscorp\pwr\hosted\Documents\Projects\_2018\CH401401180022\03-WSP\CAD\62R22-INT-4\_Center\Working\BU\stage\_5D\62R22-Corridor-Stage5.dgn



USER NAME = USDJ744408  
 PLOT SCALE = 0.16666685' / in.  
 PLOT DATE = 4/22/2025

DESIGNED - KSD  
 DRAWN - KSD  
 CHECKED - MMA  
 DATE - 4/25/2025

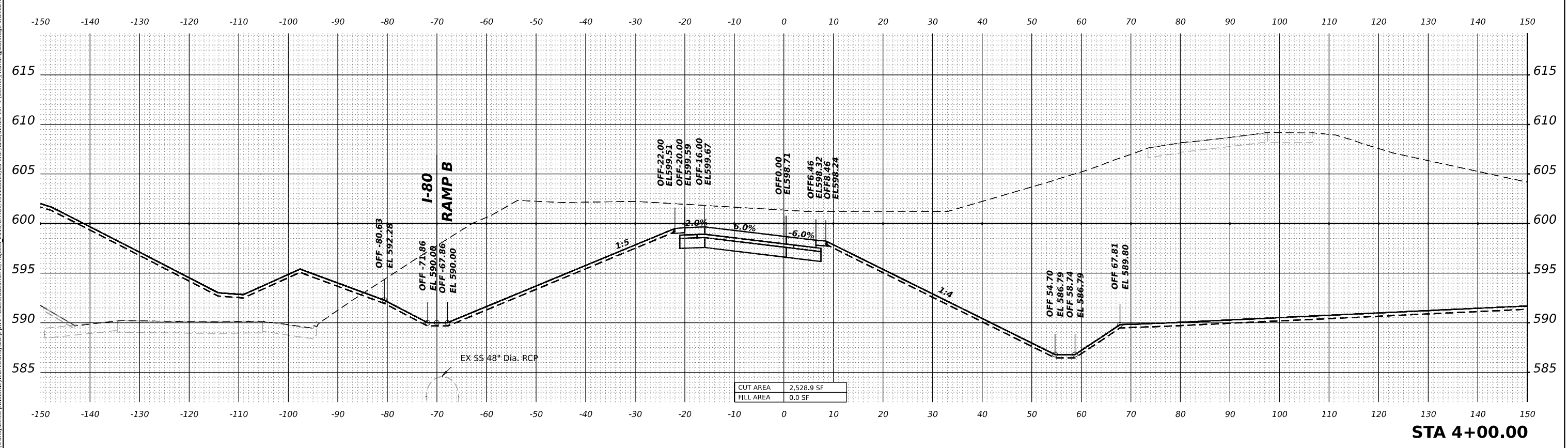
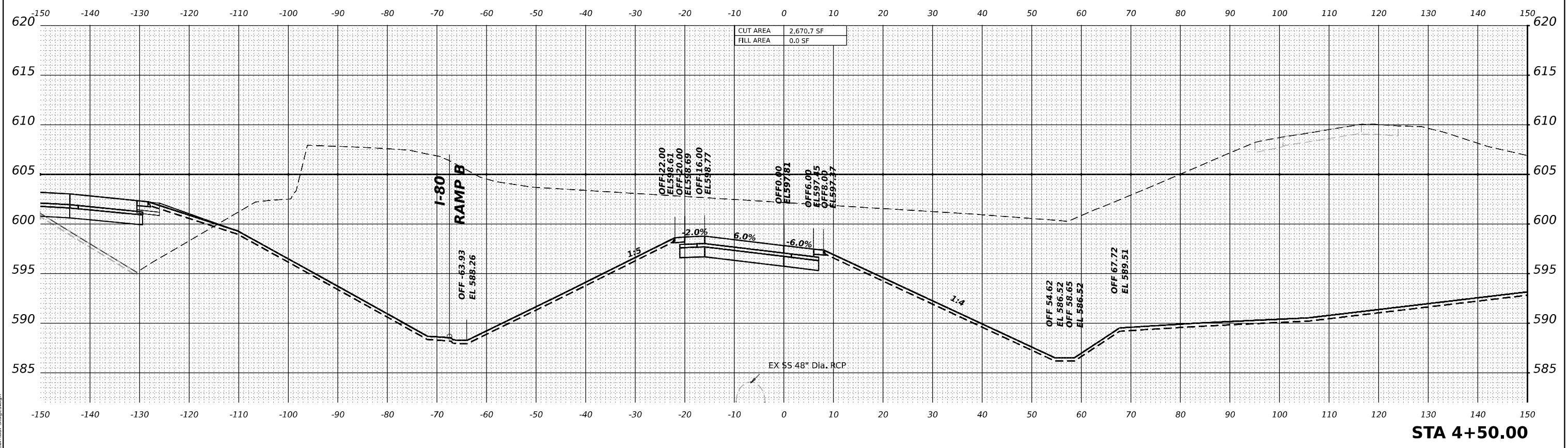
**STATE OF ILLINOIS**  
**DEPARTMENT OF TRANSPORTATION**

**CROSS SECTIONS STAGE 5**  
**RAMP B**

SCALE: HORIZ: 1"=10'  
 VERT: 1"=5'

F.A.I. RTE.	SECTION	COUNTY	TOTAL SHEETS	SHEET NO.
80	FAI 80 21 INTERCHANGE	WILL	1209	1172
CONTRACT NO. 62R22				
ILLINOIS		FED. AID PROJECT		

MODEL: CENTER-B - 4+00.00 [Sheet]  
 FILE NAME: p:\itrsystems-pw\entley.com\transyscorp-pw\hosted\Documents\Projects\_2018\CH40118002\03-WSP\CAD\62R22-INT-4 [Center]\Working\BU\stage\_5\162R22-Corridor-Stage5.dgn



USER NAME = USDJ744408  
 PLOT SCALE = 0.16666685' / in.  
 PLOT DATE = 4/22/2025

DESIGNED - KSD  
 DRAWN - KSD  
 CHECKED - MMA  
 DATE - 4/25/2025

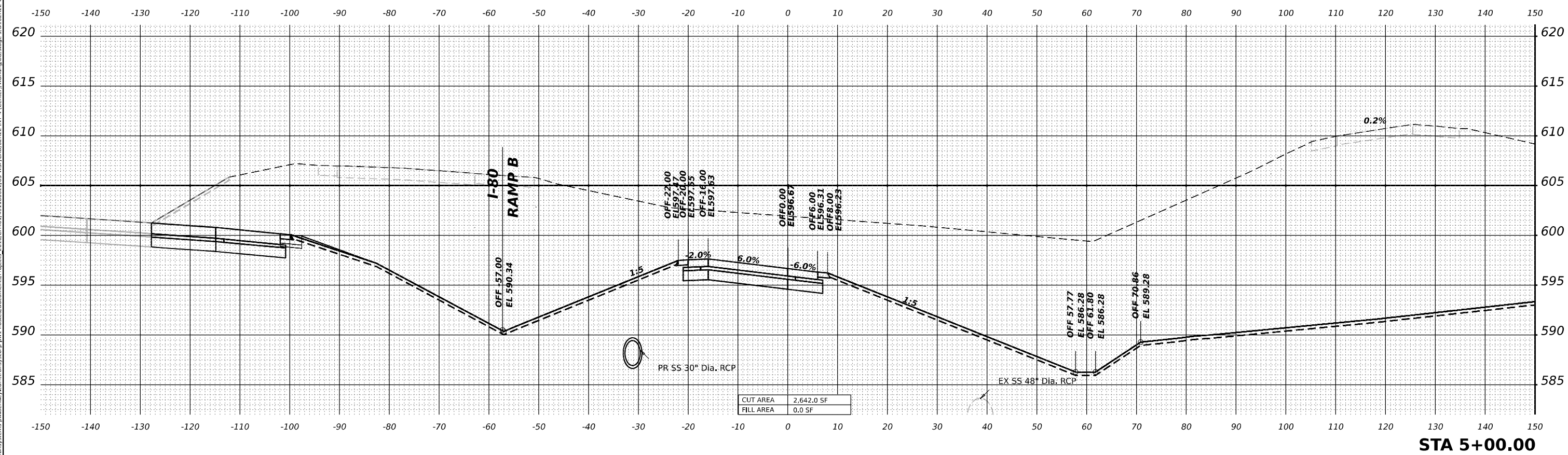
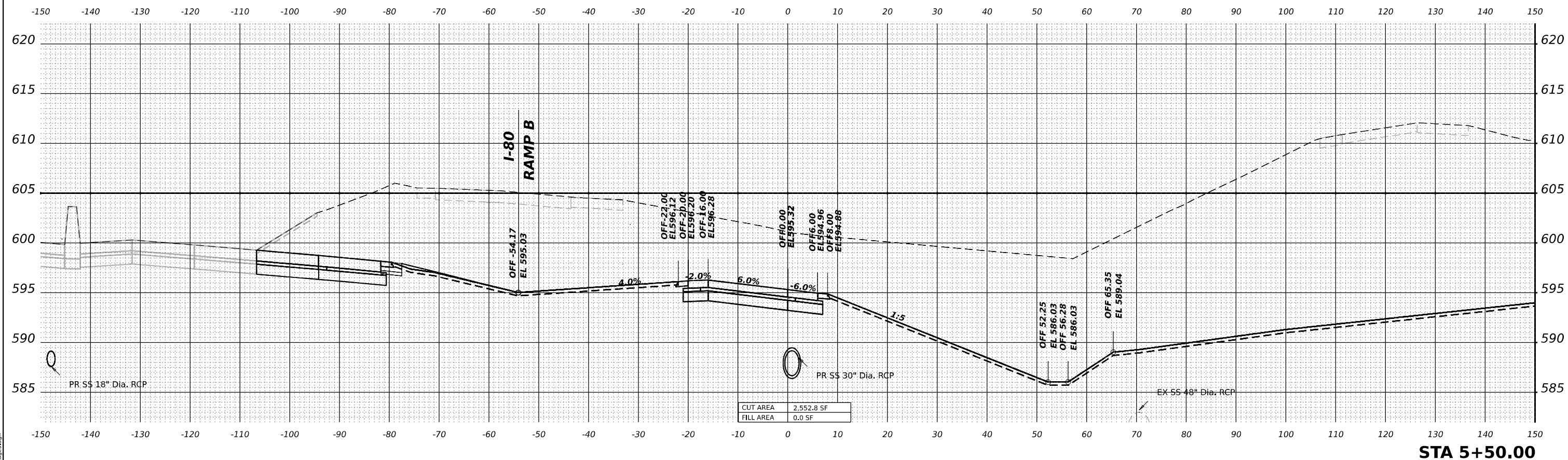
REVISED -  
 REVISED -  
 REVISED -  
 REVISED -

**STATE OF ILLINOIS**  
**DEPARTMENT OF TRANSPORTATION**

**CROSS SECTIONS STAGE 5**  
**RAMP B**  
 SCALE: HORIZ: 1"=10'  
 VERT: 1"=5'  
 SHEET OF SHEETS STA. TO STA.

F.A.I. RTE.	SECTION	COUNTY	TOTAL SHEETS	SHEET NO.
80	FAI 80 21 INTERCHANGE	WILL	1209	1173
CONTRACT NO. 62R22			ILLINOIS FED. AID PROJECT	

MODEL: CENTER-B - 5+00.00 [Sheet]  
 FILE NAME: p:\projects\transys\corridor\stage5\stage5.dwg



**wsp**  
 WSP USA Inc.  
 30 N. LASALLE STREET  
 SUITE 4200  
 CHICAGO, IL 60602  
 TEL: (312) 782-8150

USER NAME = USDJ744408  
 PLOT SCALE = 0.16666685' / in.  
 PLOT DATE = 4/22/2025

DESIGNED - KSD  
 DRAWN - KSD  
 CHECKED - MMA  
 DATE - 4/25/2025

REVISED -  
 REVISED -  
 REVISED -  
 REVISED -

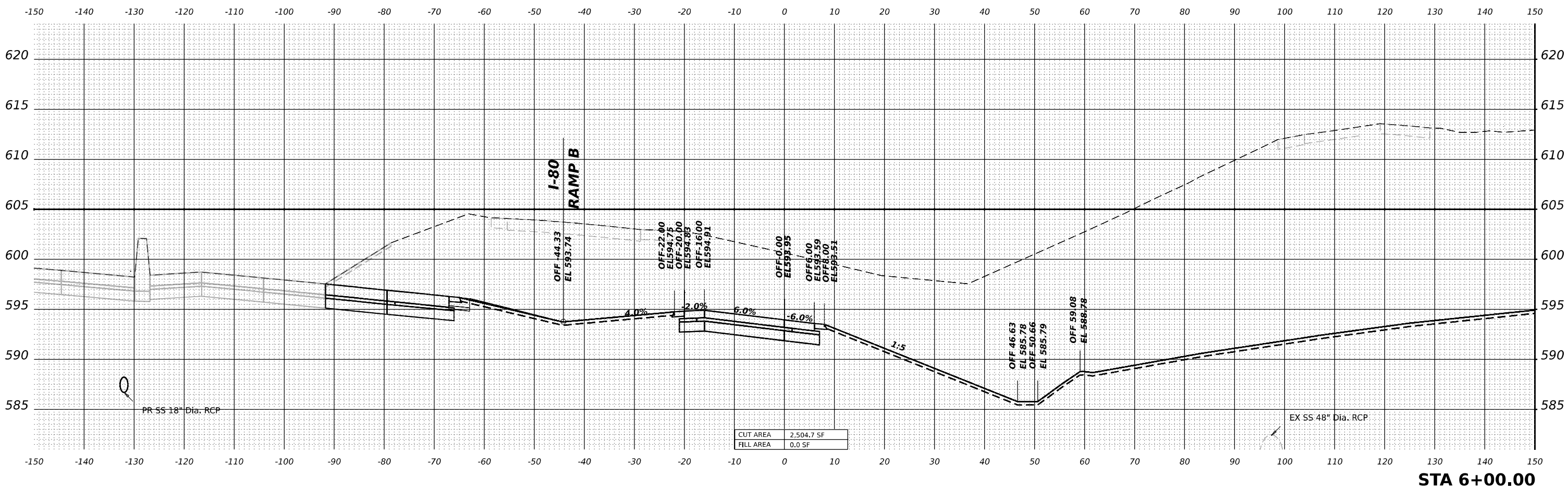
**STATE OF ILLINOIS**  
**DEPARTMENT OF TRANSPORTATION**

**CROSS SECTIONS STAGE 5**  
**RAMP B**

SCALE: HORIZ: 1"=10'  
 VERT: 1"=5'  
 SHEET OF SHEETS STA. TO STA.

F.A.I. RTE.	SECTION	COUNTY	TOTAL SHEETS	SHEET NO.
80	FAI 80 21 INTERCHANGE	WILL	1209	1174
CONTRACT NO. 62R22				
ILLINOIS FED. AID PROJECT				

MODEL: CENTER-B - 6+00.00 [Sheet]  
 FILE NAME: p:\transys\transys\corridor\stage5\stage5.dgn



CUT AREA	2,504.7 SF
FILL AREA	0.0 SF

**STA 6+00.00**



WSP USA Inc.  
 30 N. LASALLE STREET  
 SUITE 4200  
 CHICAGO, IL 60602  
 TEL: (312) 782-8150

USER NAME	= USDJ744408	DESIGNED	- KSD	REVISED	-
PLOT SCALE	= 0.166666685' / in.	DRAWN	- KSD	REVISED	-
PLOT DATE	= 4/22/2025	CHECKED	- MMA	REVISED	-
		DATE	- 4/25/2025	REVISED	-

**STATE OF ILLINOIS  
 DEPARTMENT OF TRANSPORTATION**

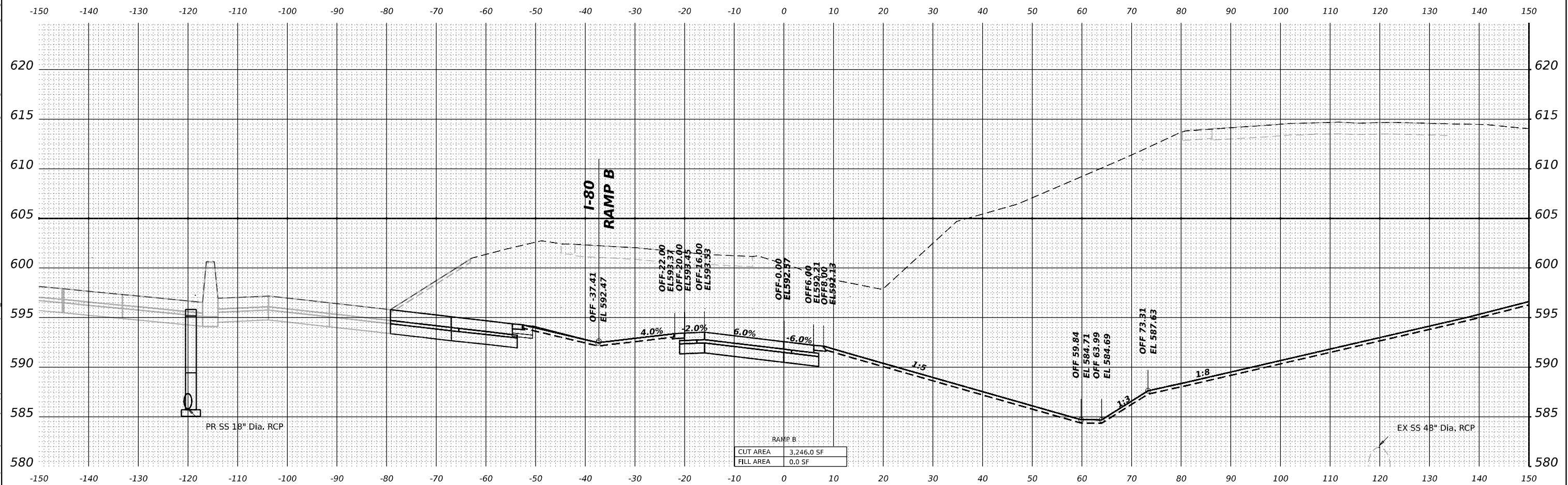
**CROSS SECTIONS STAGE 5  
 RAMP B**

SCALE: HORIZ: 1"=10'  
 VERT: 1"=5'

F.A.I. RTE.	SECTION	COUNTY	TOTAL SHEETS	SHEET NO.
80	FAI 80 21 INTERCHANGE	WILL	1209	1175
CONTRACT NO. 62R22				
ILLINOIS FED. AID PROJECT				



MODEL: CENTER-B - 6+50.00 [Sheet]  
 FILE NAME: p:\projects\transys\corridor\stage5\stage5.dwg



RAMP B	
CUT AREA	3,246.0 SF
FILL AREA	0.0 SF

STA 6+50.00



WSP USA Inc.  
 30 N. LASALLE STREET  
 SUITE 4200  
 CHICAGO, IL 60602  
 TEL: (312) 782-8150

USER NAME	= USJ744408	DESIGNED	- KSD	REVISED	-
PLOT SCALE	= 0.16666665' / in.	DRAWN	- KSD	REVISED	-
PLOT DATE	= 4/22/2025	CHECKED	- MMA	REVISED	-
		DATE	- 4/25/2025	REVISED	-

STATE OF ILLINOIS  
 DEPARTMENT OF TRANSPORTATION

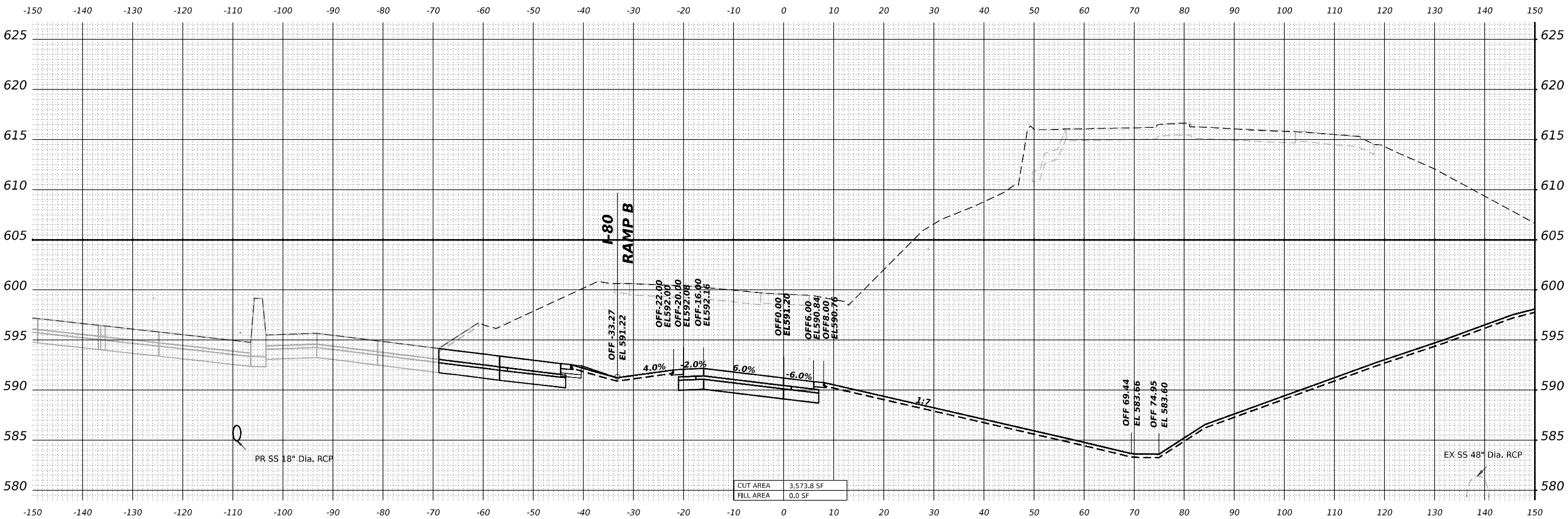
CROSS SECTIONS STAGE 5  
 RAMP B

SCALE: HORIZ: 1"=10'  
 VERT: 1"=5'

F.A.I. RTE.	SECTION	COUNTY	TOTAL SHEETS	SHEET NO.
80	FAI 80 21 INTERCHANGE	WILL	1209	1176
CONTRACT NO. 62R22				
ILLINOIS FED. AID PROJECT				



MODEL: CENTER-B - 7+00.00 [Sheet]  
 FILE NAME: p:\itranstrans\pwr\transys\corp\pwr\hosted\Documents\Projects\2018\CH01\401180022\03-WSP\CAD\62R22-INT-4\Center\Working\BU\stage\_5D\62R22-Corridor-Stage5.dgn



CUT AREA 3.573.8 SF  
 FILL AREA 0.0 SF

**STA 7+00.00**



USER NAME = USDJ744408  
 PLOT SCALE = 0.16666665' / in.  
 PLOT DATE = 4/22/2025

DESIGNED - KSD	REVISED -
DRAWN - KSD	REVISED -
CHECKED - MMA	REVISED -
DATE - 4/25/2025	REVISED -

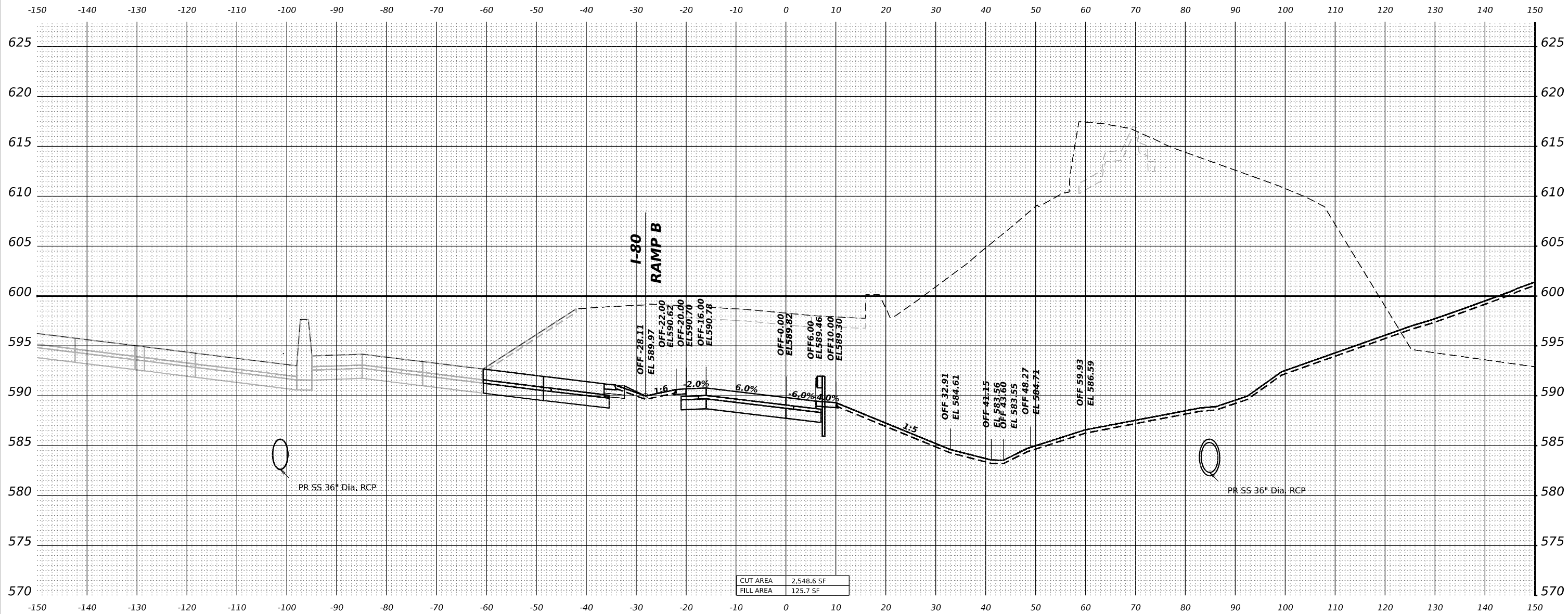
**STATE OF ILLINOIS**  
**DEPARTMENT OF TRANSPORTATION**

**CROSS SECTIONS STAGE 5**  
**RAMP B**

SCALE: HORIZ: 1"=10'  
 VERT: 1"=5'  
 SHEET OF SHEETS STA. TO STA.

F.A.I. RTE.	SECTION	COUNTY	TOTAL SHEETS	SHEET NO.
80	FAI 80 21 INTERCHANGE	WILL	1209	1177
CONTRACT NO. 62R22				
ILLINOIS		FED. AID PROJECT		

MODEL: CENTER-B - 7+50.00 [Sheet]  
 FILE NAME: p:\projects\transys\corridor\transys\corridor\p\1\hosted\documents\projects\_2018\CH401180022\03-WSP\CAD\62R22-INT-1\_Center\Working\BU\stage\_5D\62R22-Corridor-Stage5.dgn



CUT AREA	2,548.6 SF
FILL AREA	125.7 SF

**STA 7+50.00**



USER NAME = USDJ744408  
 PLOT SCALE = 0.16666685' / in.  
 PLOT DATE = 4/22/2025

DESIGNED -	KSD	REVISED -	
DRAWN -	KSD	REVISED -	
CHECKED -	MMA	REVISED -	
DATE -	4/25/2025	REVISED -	

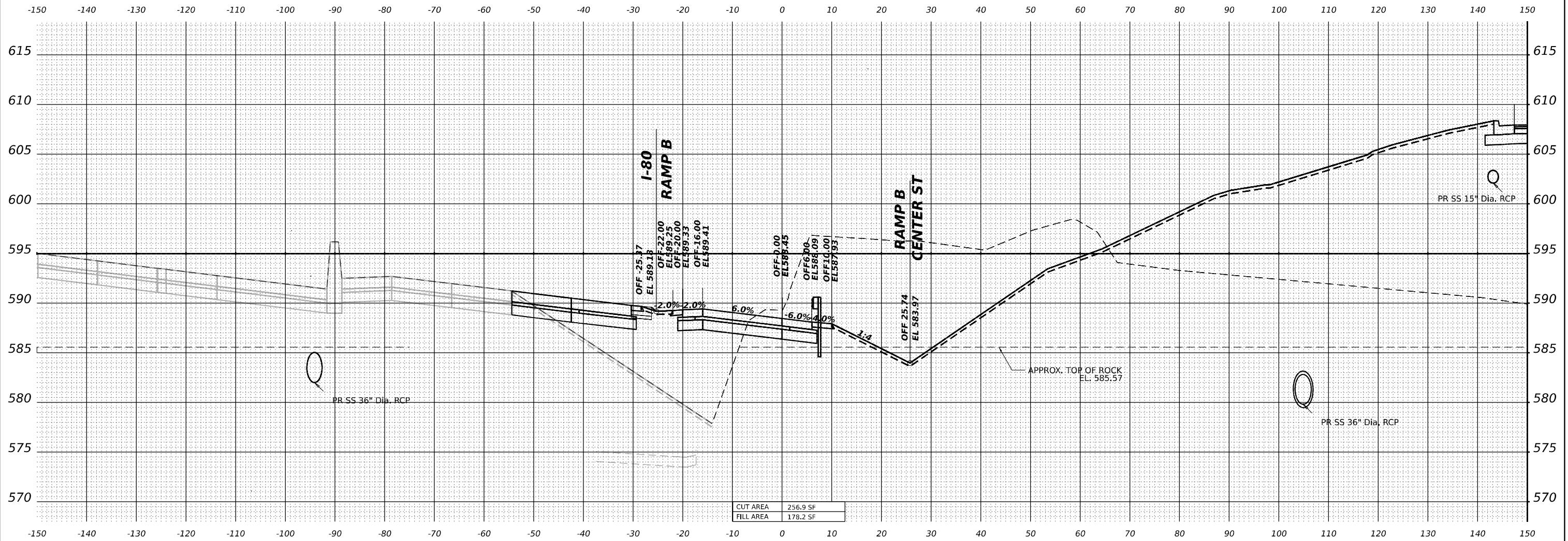
**STATE OF ILLINOIS  
 DEPARTMENT OF TRANSPORTATION**

**CROSS SECTIONS STAGE 5  
 RAMP B**

SCALE: HORIZ: 1"=10'  
 VERT: 1"=5'  
 SHEET OF SHEETS STA. TO STA.

F.A.I. RTE.	SECTION	COUNTY	TOTAL SHEETS	SHEET NO.
80	FAI 80 21 INTERCHANGE	WILL	1209	1178
CONTRACT NO. 62R22				
ILLINOIS FED. AID PROJECT				

MODEL: CENTER-B - 8+00.00 [Sheet]  
 FILE NAME: p:\projects\transys\comtransys\corp\p\1\hosted\documents\projects\2018\CH401401180022\03-WSP\CAD\62R22-INT-4\Center\Working\BU\stage\_5D\62R22-Corridor-Stage5.dgn



CUT AREA	256.9 SF
FILL AREA	178.2 SF

**STA 8+00.00**



USER NAME = USDJ744408  
 PLOT SCALE = 0.16666685' / in.  
 PLOT DATE = 4/22/2025

DESIGNED - KSD  
 DRAWN - KSD  
 CHECKED - MMA  
 DATE - 4/25/2025

REVISED -  
 REVISED -  
 REVISED -  
 REVISED -

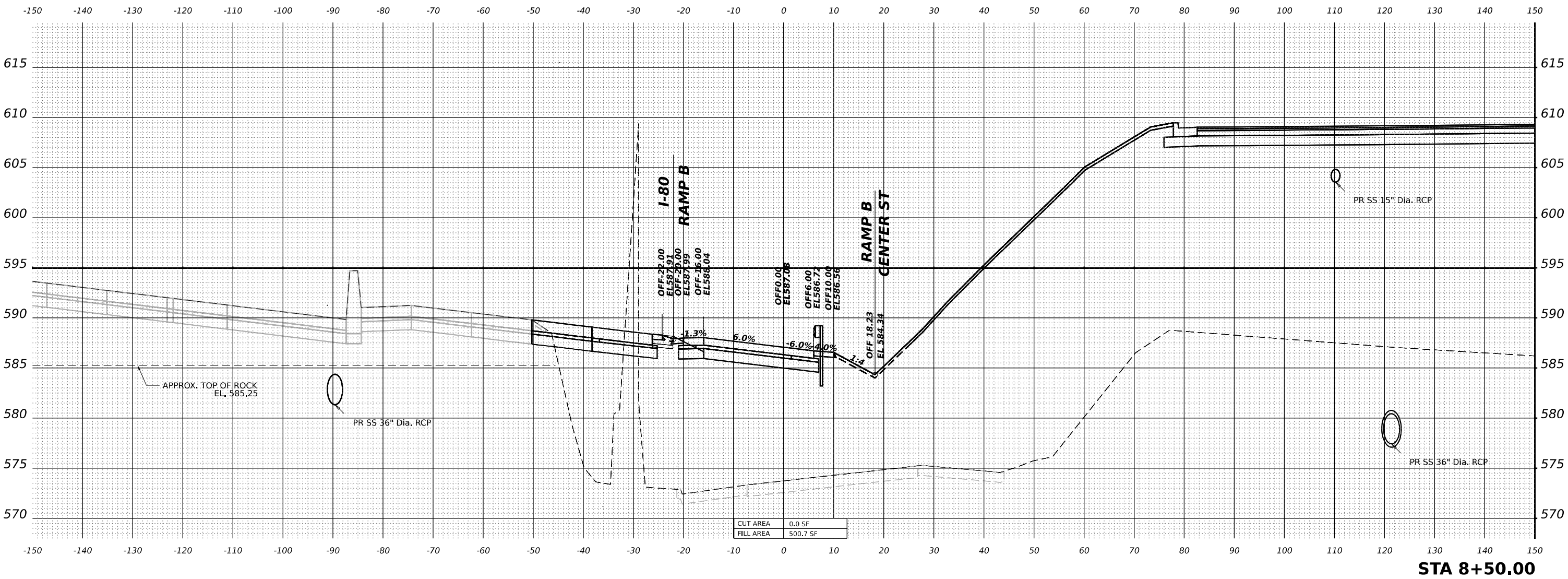
**STATE OF ILLINOIS  
 DEPARTMENT OF TRANSPORTATION**

**CROSS SECTIONS STAGE 5  
 RAMP B**

SCALE: HORIZ: 1"=10'  
 VERT: 1"=5'

F.A.I. RTE.	SECTION	COUNTY	TOTAL SHEETS	SHEET NO.
80	FAI 80 21 INTERCHANGE	WILL	1209	1179
CONTRACT NO. 62R22				
ILLINOIS FED. AID PROJECT				

MODEL: CENTER-B - 8+50.00 [Sheet]  
 FILE NAME: p:\transys\transys\pwr\hosted\Documents\Projects\_2018\CH401180022\03-WSP\CAD\62R22-INT-1\_Center\Working\BU\stage\_5D\62R22-Corridor-Stage5.dgn



CUT AREA	0.0 SF
FILL AREA	500.7 SF

**STA 8+50.00**



USER NAME = USDJ744408  
 PLOT SCALE = 0.16666685' / in.  
 PLOT DATE = 4/22/2025

DESIGNED -	KSD	REVISED -	
DRAWN -	KSD	REVISED -	
CHECKED -	MMA	REVISED -	
DATE -	4/25/2025	REVISED -	

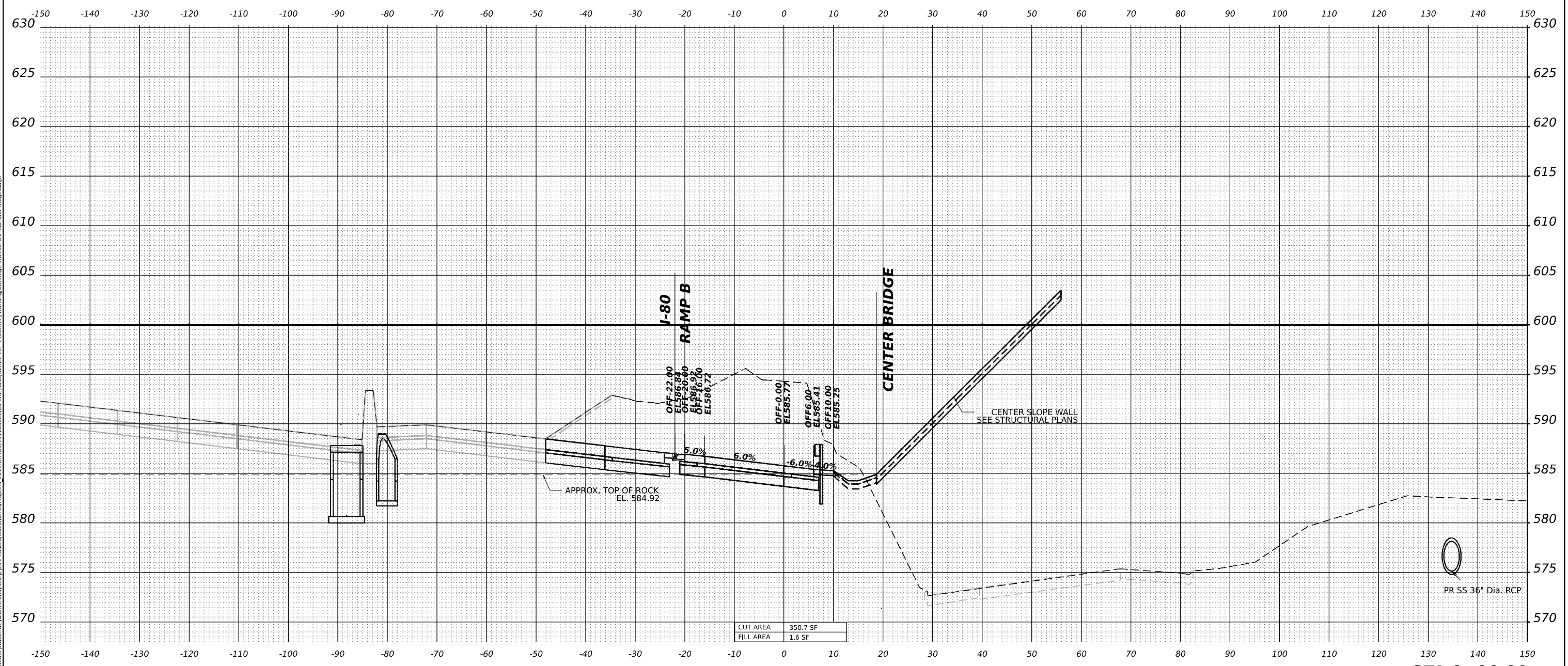
**STATE OF ILLINOIS**  
**DEPARTMENT OF TRANSPORTATION**

**CROSS SECTIONS STAGE 5**  
**RAMP B**

SCALE: HORIZ: 1"=100'  
 VERT: 1"=5'  
 SHEET OF SHEETS STA. TO STA.

F.A.I. RTE.	SECTION	COUNTY	TOTAL SHEETS	SHEET NO.
80	FAI 80 21 INTERCHANGE	WILL	1209	1180
ILLINOIS FED. AID PROJECT			CONTRACT NO. 62R22	

MODEL: CENTER-B - 9+00.00 [Sheet]  
 FILE NAME: p:\transys\transys\pwr\hosted\Documents\Projects\_2018\CH40118002\2\03-WSP\CAD\62R22-INT-4\_Center\Working\BU\stage\_5D\62R22-Corridor-Stage5.dgn



CUT AREA	350.7 SF
FILL AREA	1.6 SF

**STA 9+00.00**



USER NAME = USDJ744408  
 PLOT SCALE = 0.16666685' / in.  
 PLOT DATE = 4/22/2025

DESIGNED -	KSD	REVISED -	
DRAWN -	KSD	REVISED -	
CHECKED -	MMA	REVISED -	
DATE -	4/25/2025	REVISED -	

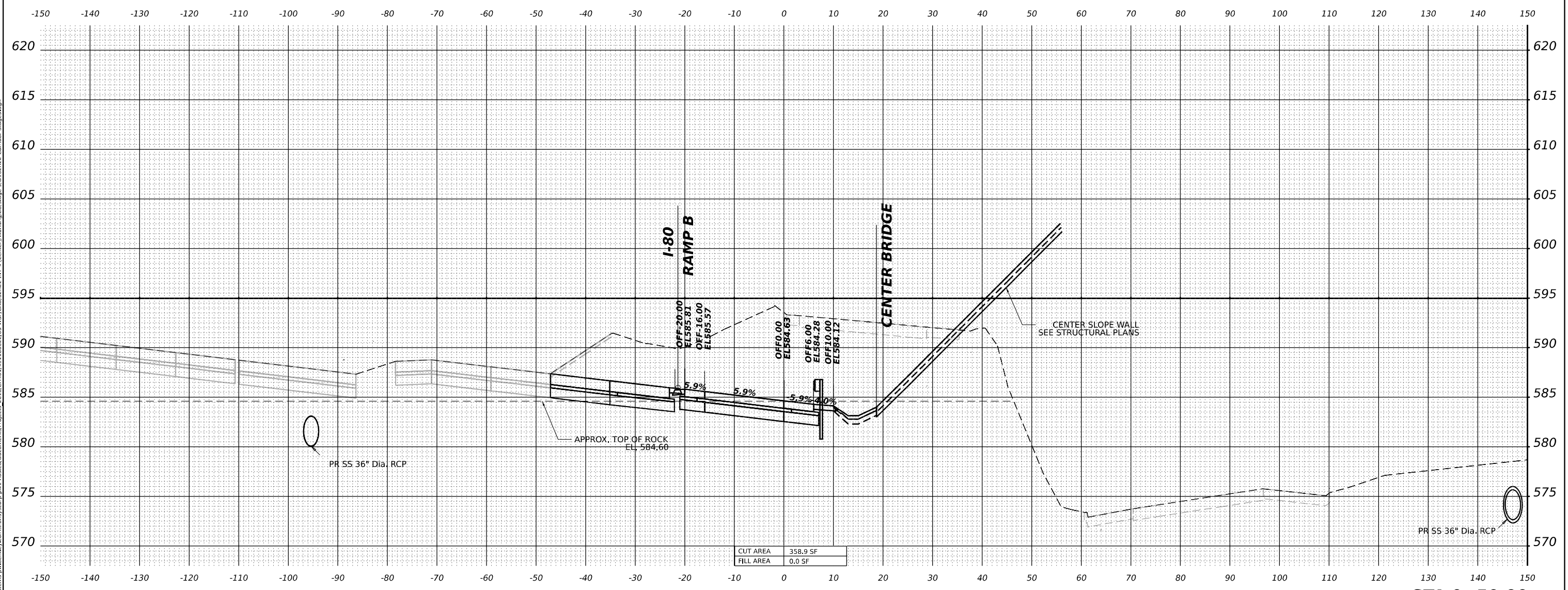
**STATE OF ILLINOIS**  
**DEPARTMENT OF TRANSPORTATION**

**CROSS SECTIONS STAGE 5**  
**RAMP B**

SCALE: HORIZ: 1"=10'  
 VERT: 1"=5'  
 SHEET OF SHEETS STA. TO STA.

F.A.I. RTE.	SECTION	COUNTY	TOTAL SHEETS	SHEET NO.
80	FAI 80 21 INTERCHANGE	WILL	1209	1181
CONTRACT NO. 62R22				
ILLINOIS		FED. AID PROJECT		

MODEL: CENTER-B - 9+50.00 [Sheet]  
 FILE NAME: p:\projects\transys\corridor\transys\corridor\stage5\stage5.dwg



CUT AREA	358.9 SF
FILL AREA	0.0 SF

**STA 9+50.00**



WSP USA Inc.  
 30 N. LASALLE STREET  
 SUITE 4200  
 CHICAGO, IL 60602  
 TEL: (312) 782-8150

USER NAME	= USDJ744408	DESIGNED	- KSD	REVISED	-
PLOT SCALE	= 0.16666665' / in.	DRAWN	- KSD	REVISED	-
PLOT DATE	= 4/22/2025	CHECKED	- MMA	REVISED	-
		DATE	- 4/25/2025	REVISED	-

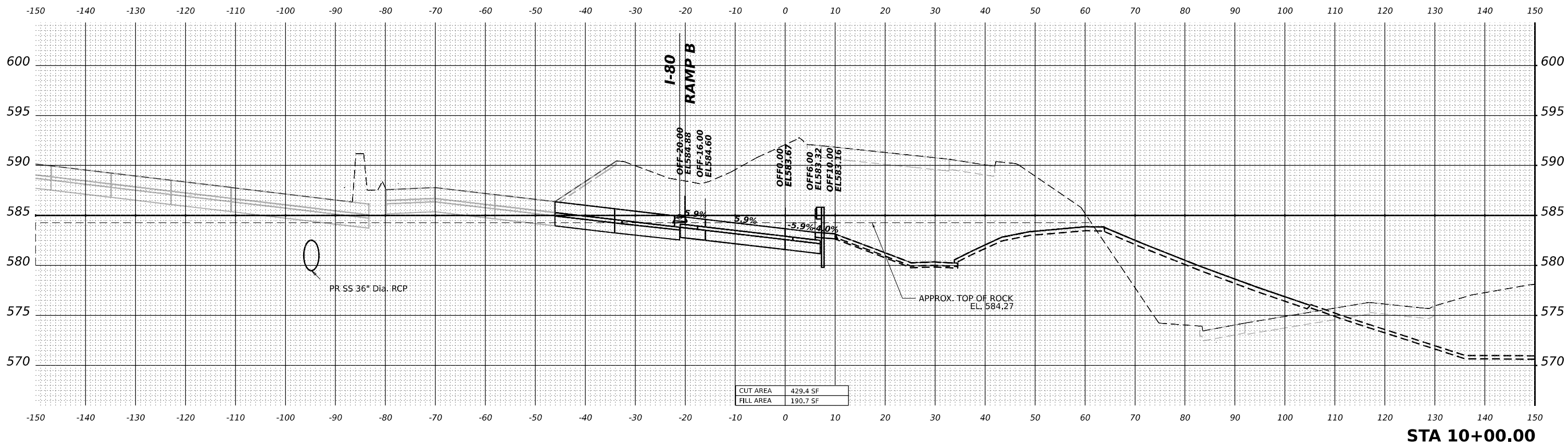
**STATE OF ILLINOIS**  
**DEPARTMENT OF TRANSPORTATION**

**CROSS SECTIONS STAGE 5**  
**RAMP B**

SCALE: HORIZ: 1"=10'  
 VERT: 1"=5'  
 SHEET OF SHEETS STA. TO STA.

F.A.I. RTE.	SECTION	COUNTY	TOTAL SHEETS	SHEET NO.
80	FAI 80 21 INTERCHANGE	WILL	1209	1182
ILLINOIS FED. AID PROJECT			CONTRACT NO. 62R22	

MODEL: CENTER-B - 10+00.00 [Sheet]  
 FILE NAME: p:\projects\transys\corridor\transys\corridor\stage5\stage5.dwg



CUT AREA	429.4 SF
FILL AREA	190.7 SF

**STATE OF ILLINOIS  
 DEPARTMENT OF TRANSPORTATION**

**CROSS SECTIONS STAGE 5  
 RAMP B**

SCALE: HORIZ: 1"=10'  
 VERT: 1"=5'

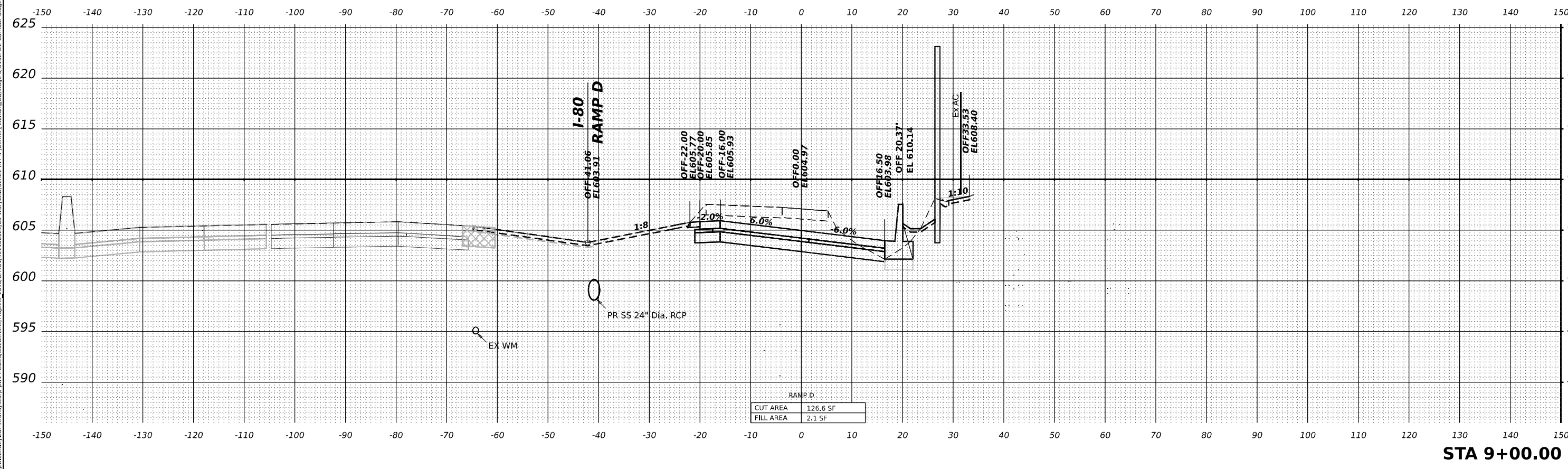
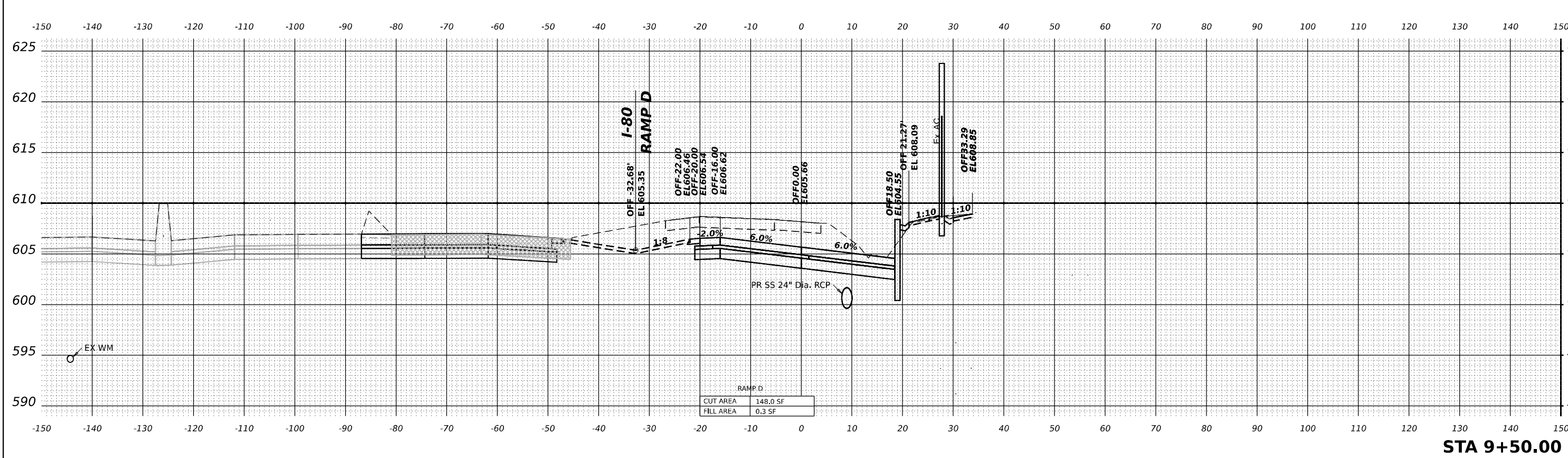
F.A.I. RTE.	SECTION	COUNTY	TOTAL SHEETS	SHEET NO.
80	FAI 80 21 INTERCHANGE	WILL	1209	1183
CONTRACT NO. 62R22				

**STA 10+00.00**

USER NAME = USDJ744408	DESIGNED - KSD	REVISED -
PLOT SCALE = 0.16666685' / in.	DRAWN - KSD	REVISED -
PLOT DATE = 4/22/2025	CHECKED - MMA	REVISED -
	DATE - 4/25/2025	REVISED -



WSP USA Inc.  
 30 N. LASALLE STREET  
 SUITE 4200  
 CHICAGO, IL 60602  
 TEL: (312) 782-8150



MODEL: CENTER-D - 9+00.00 [Sheet]  
 FILE NAME: p:\transys\transyscorp\p\1\hosted\Documents\Projects\_2018\CH40118002\03-WSP\CAD\62R22-INT-1\_Center\Working\BU\Stage\_6D\62R22-Corridor-Stage6.dgn



USER NAME = USDJ744408  
 PLOT SCALE = 0.16666685' / in.  
 PLOT DATE = 4/22/2025

DESIGNED - KSD  
 DRAWN - KSD  
 CHECKED - MMA  
 DATE - 4/25/2025

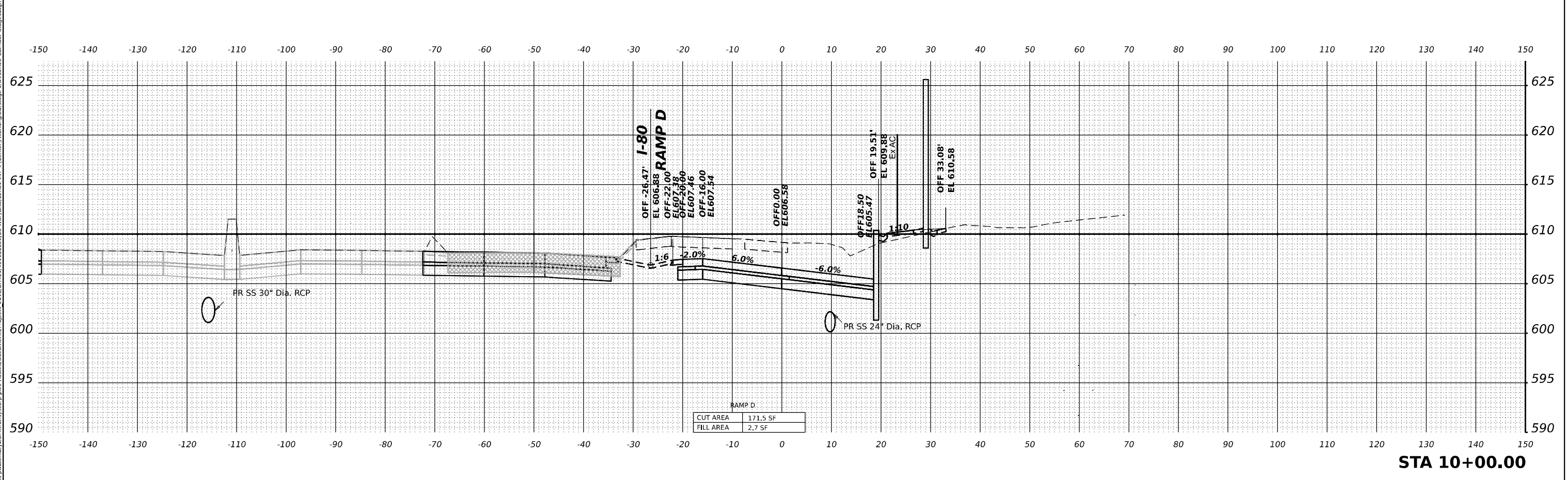
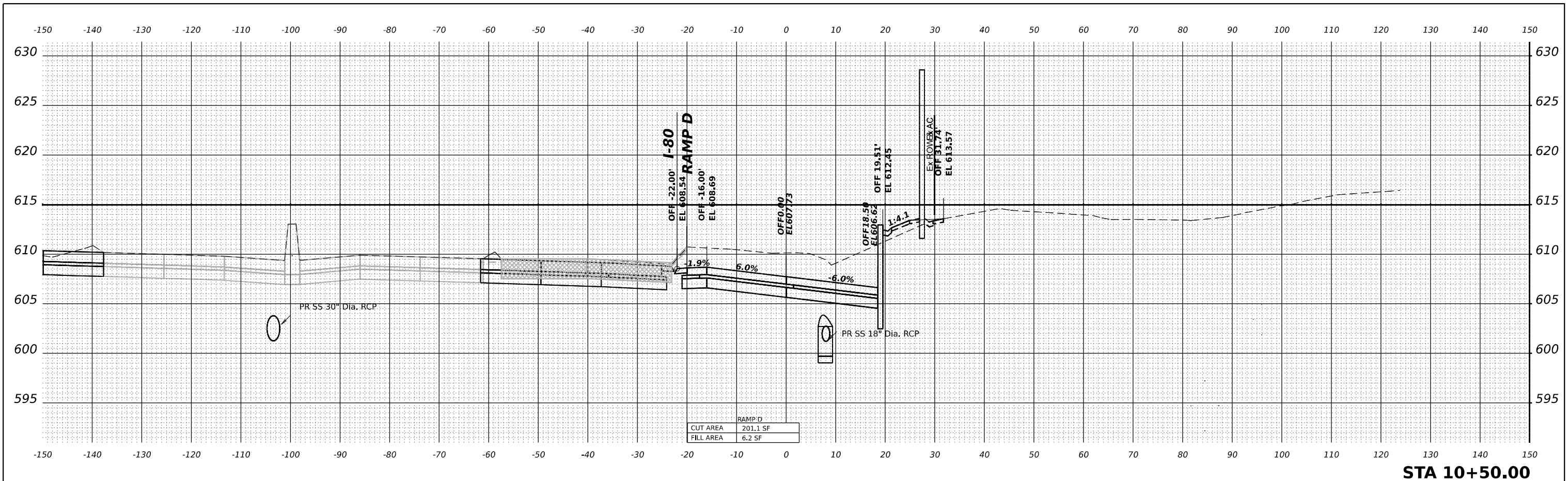
REVISED -  
 REVISED -  
 REVISED -  
 REVISED -

**STATE OF ILLINOIS**  
**DEPARTMENT OF TRANSPORTATION**

**CROSS SECTIONS STAGE 5**  
**RAMP D**  
 SCALE: HORIZ: 1"=10'  
 VERT: 1"=5'  
 SHEET OF SHEETS STA. TO STA.

F.A.I. RTE.	SECTION	COUNTY	TOTAL SHEETS	SHEET NO.
80	FAI 80 21 INTERCHANGE	WILL	1209	1184
CONTRACT NO. 62R22				
ILLINOIS		FED. AID PROJECT		





MODEL: CENTER-D - 10+50.00 [Sheet]  
 FILE NAME: p:\projects\transys\corp\pw\1000\180022\03-WSP\CAD\62R22-INT-1\_Center\Working\BU\Stage 6D\62R22-Corridor-Stage6.dgn



USER NAME = USDJ744408  
 PLOT SCALE = 0.16666685' / in.  
 PLOT DATE = 4/22/2025

DESIGNED - KSD	REVISED -
DRAWN - KSD	REVISED -
CHECKED - MMA	REVISED -
DATE - 4/25/2025	REVISED -

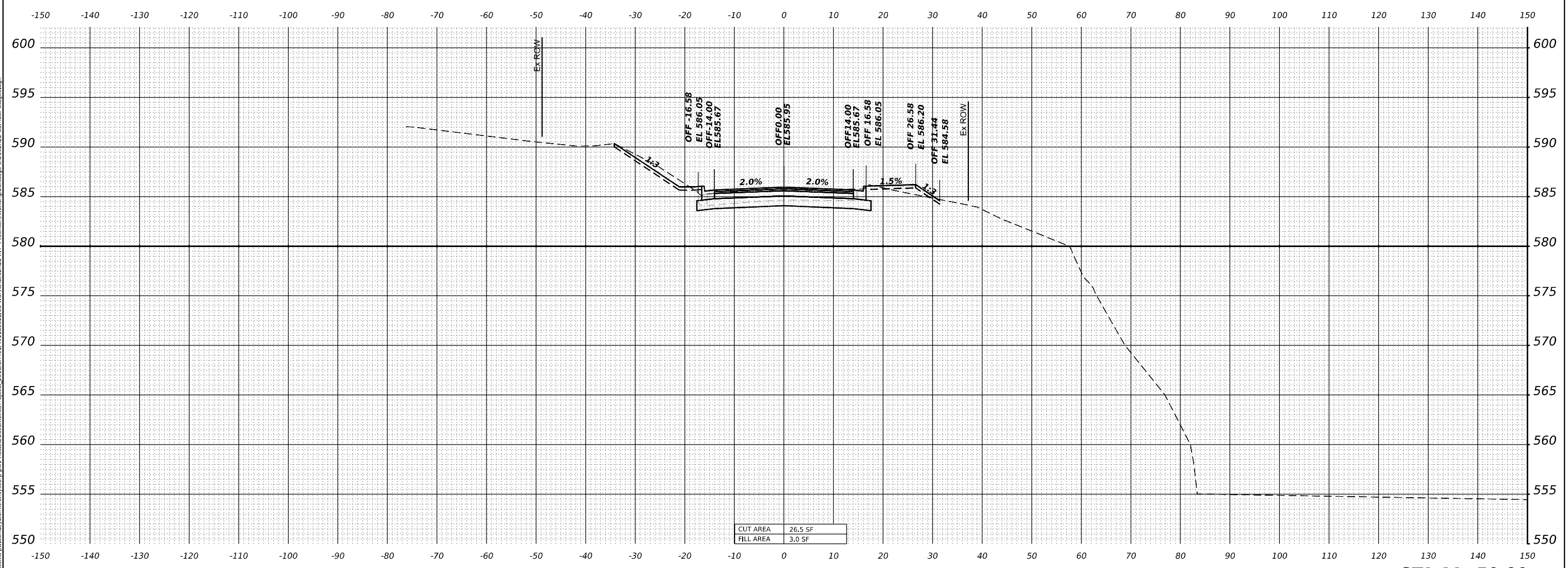
**STATE OF ILLINOIS**  
**DEPARTMENT OF TRANSPORTATION**

**CROSS SECTIONS STAGE 5**  
**RAMP D**

SCALE: HORIZ: 1"=10'  
 VERT: 1"=5'  
 SHEET OF SHEETS STA. TO STA.

F.A.I. RTE.	SECTION	COUNTY	TOTAL SHEETS	SHEET NO.
80	FAI 80 21 INTERCHANGE	WILL	1209	1185
ILLINOIS FED. AID PROJECT			CONTRACT NO. 62R22	

MODEL CENTER = 11+50.00 [Sheet]  
 FILE NAME: p:\trans\systems\paw\blentley.com\trans\scorp\pw\hosted\Documents\Projects\_2018\CH401401180022\03-WSP\CAD\62R22-NT-1 (Center)\Working\B\stage\_5\162R22-Corridor-Stage5.dgn



CUT AREA	26.5 SF
FILL AREA	3.0 SF

**STA 11+50.00**



WSP USA Inc.  
 30 N. LASALLE STREET  
 SUITE 4200  
 CHICAGO, IL 60602  
 TEL: (312) 782-8150

USER NAME	= USDJ744408	DESIGNED	- KSD	REVISED	-
PLOT SCALE	= 0.166666685' / in.	DRAWN	- KSD	REVISED	-
PLOT DATE	= 4/22/2025	CHECKED	- MMA	REVISED	-
		DATE	- 4/25/2025	REVISED	-

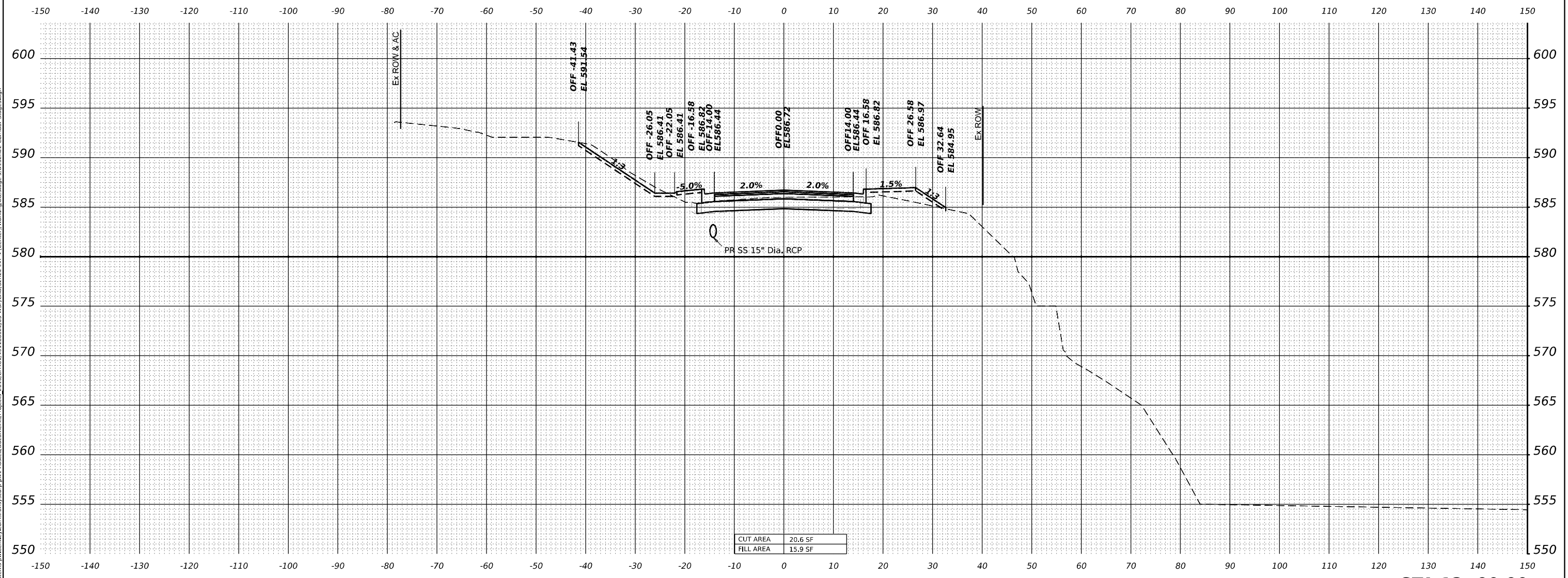
**STATE OF ILLINOIS  
 DEPARTMENT OF TRANSPORTATION**

**CROSS SECTIONS STAGE 5  
 CENTER ST**

SCALE: HORIZ: 1"=10'  
 VERT: 1"=5'

F.A.I. RTE.	SECTION	COUNTY	TOTAL SHEETS	SHEET NO.
80	FAI 80 21 INTERCHANGE	WILL	1209	1186
CONTRACT NO. 62R22				
ILLINOIS FED. AID PROJECT				

MODEL: CENTER - 12+00.00 [Sheet]  
 FILE NAME: p:\projects\transys\corridor\stage5\stage5.dwg



CUT AREA	20.6 SF
FILL AREA	15.9 SF

**STA 12+00.00**



WSP USA Inc.  
 30 N. LASALLE STREET  
 SUITE 4200  
 CHICAGO, IL 60602  
 TEL: (312) 782-8150

USER NAME	= USJ744408	DESIGNED	- KSD	REVISED	-
		DRAWN	- KSD	REVISED	-
PLOT SCALE	= 0.16666685' / in.	CHECKED	- MMA	REVISED	-
PLOT DATE	= 4/22/2025	DATE	- 4/25/2025	REVISED	-

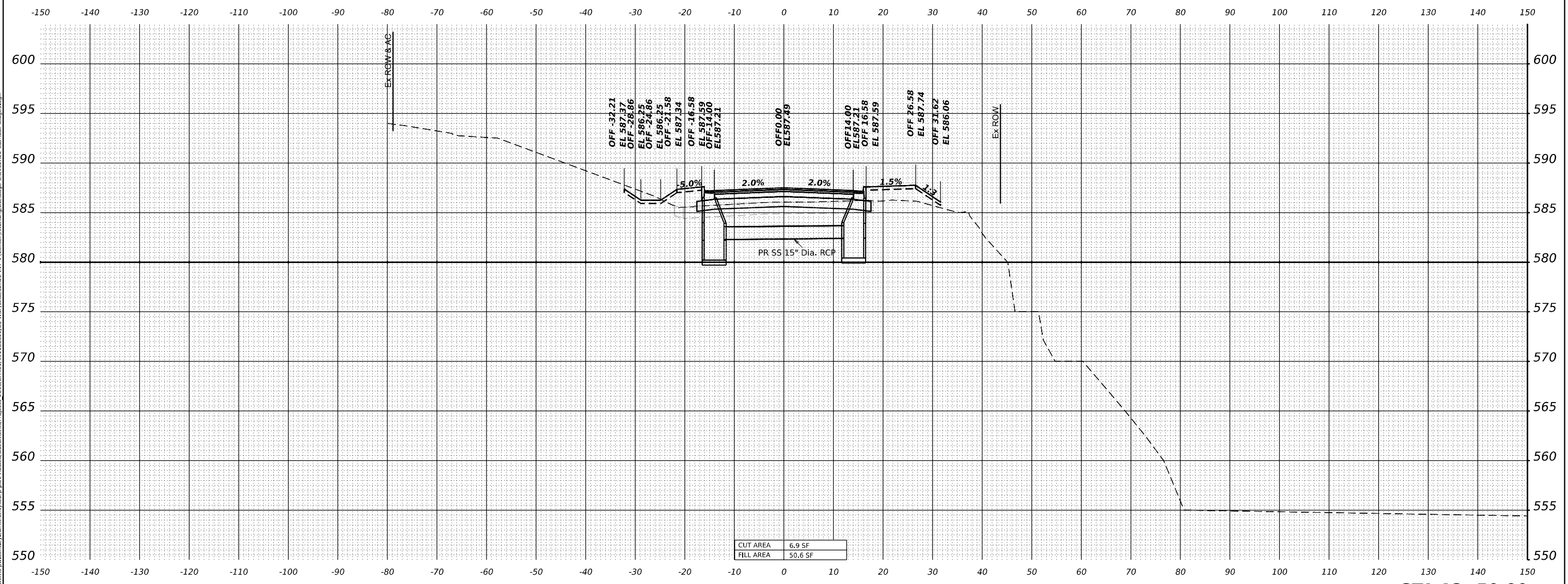
**STATE OF ILLINOIS  
 DEPARTMENT OF TRANSPORTATION**

**CROSS SECTIONS STAGE 5  
 CENTER ST**

SCALE: HORIZ: 1"=10'  
 VERT: 1"=5'

F.A.I. RTE.	SECTION	COUNTY	TOTAL SHEETS	SHEET NO.
80	FAI 80 21 INTERCHANGE	WILL	1209	1187
CONTRACT NO. 62R22				
ILLINOIS FED. AID PROJECT				

MODEL: CENTER - 12+50.00 [Sheet]  
 FILE NAME: p:\trans\systems-pw\entire\comtrans\scorp-pw\hosted\Documents\Projects\_2018\CH401401180022\03-WSP\CAD\62R22-INT-1 (Center)\Working\BU\stage\_5\12R22-Corridor-Stage5.dgn



CUT AREA	6.9 SF
FILL AREA	50.6 SF

**STA 12+50.00**



WSP USA Inc.  
 30 N. LASALLE STREET  
 SUITE 4200  
 CHICAGO, IL 60602  
 TEL: (312) 782-8150

USER NAME	= USJ744408	DESIGNED	- KSD	REVISED	-
PLOT SCALE	= 0.16666665' / in.	DRAWN	- KSD	REVISED	-
PLOT DATE	= 4/22/2025	CHECKED	- MMA	REVISED	-
		DATE	- 4/25/2025	REVISED	-

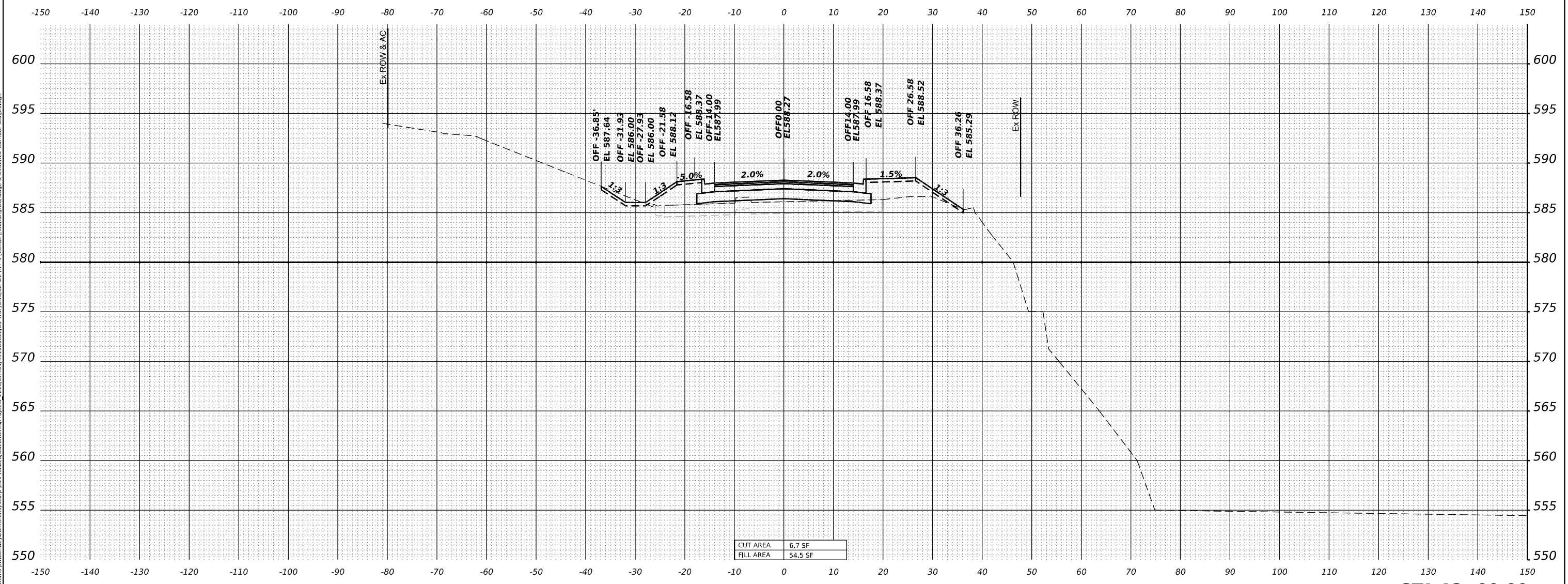
**STATE OF ILLINOIS  
 DEPARTMENT OF TRANSPORTATION**

**CROSS SECTIONS STAGE 5  
 CENTER ST**

SCALE: HORIZ: 1"=10'  
 VERT: 1"=5'

F.A.I. RTE.	SECTION	COUNTY	TOTAL SHEETS	SHEET NO.
80	FAI 80 21 INTERCHANGE	WILL	1209	1188
CONTRACT NO. 62R22				
ILLINOIS FED. AID PROJECT				

MODEL: CENTER - 13+00.00 [Sheet]  
 FILE NAME: p:\trans\systems-pw\entire\comtrans\scorp-pw\hosted\Documents\Projects\_2018\CH401401180022\03-WSP\CAD\62R22-INT-1 (Center)\Working\BU\stage\_5\162R22-Corridor-Stage5.dgn



CUT AREA	6.7 SF
FILL AREA	54.5 SF

STA 13+00.00



USER NAME = USDJ744408  
 PLOT SCALE = 0.16666665' / in.  
 PLOT DATE = 4/22/2025

DESIGNED -	KSD	REVISED -	
DRAWN -	KSD	REVISED -	
CHECKED -	MMA	REVISED -	
DATE -	4/25/2025	REVISED -	

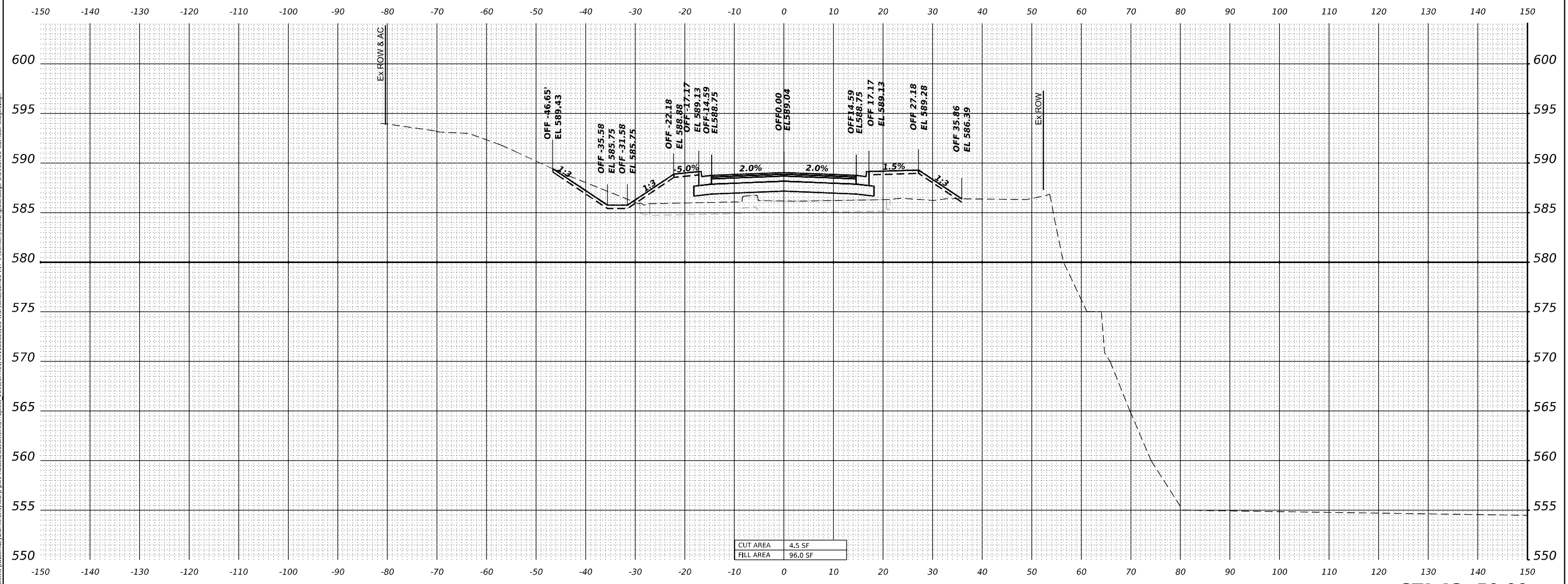
STATE OF ILLINOIS  
 DEPARTMENT OF TRANSPORTATION

CROSS SECTIONS STAGE 5  
 CENTER ST

SCALE: HORIZ: 1"=10'  
 VERT: 1"=5'

F.A.I. RTE.	SECTION	COUNTY	TOTAL SHEETS	SHEET NO.
80	FAI 80 21 INTERCHANGE	WILL	1209	1189
CONTRACT NO. 62R22				
ILLINOIS		FED. AID PROJECT		

MODEL: CENTER - 13+50.00 [Sheet]  
 FILE NAME: p:\projects\transys\corridor\stage5\stage5.dwg



STA 13+50.00



WSP USA Inc.  
 30 N. LASALLE STREET  
 SUITE 4200  
 CHICAGO, IL 60602  
 TEL: (312) 782-8150

USER NAME = USDJ744408	DESIGNED - KSD	REVISED -
	DRAWN - KSD	REVISED -
PLOT SCALE = 0.16666665' / in.	CHECKED - MMA	REVISED -
PLOT DATE = 4/22/2025	DATE - 4/25/2025	REVISED -

**STATE OF ILLINOIS  
 DEPARTMENT OF TRANSPORTATION**

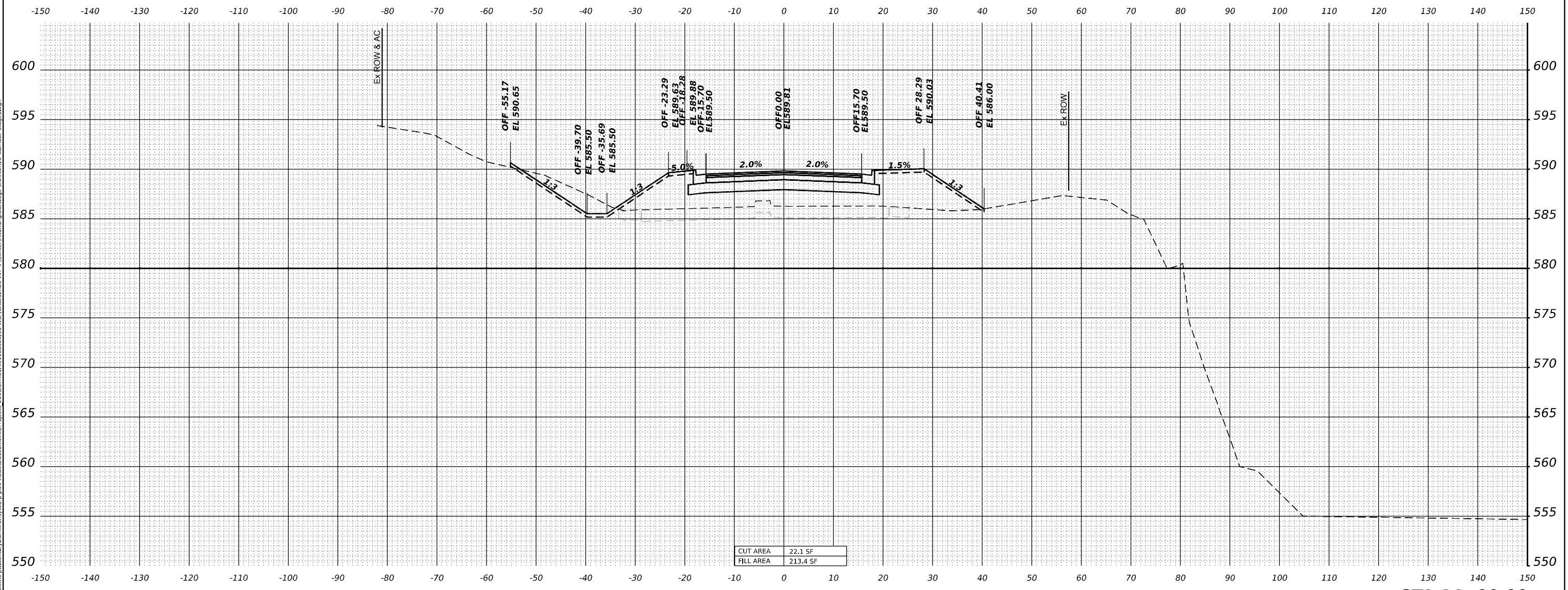
**CROSS SECTIONS STAGE 5  
 CENTER ST**

SCALE: HORIZ: 1"=10'  
 VERT: 1"=5'

SHEET OF SHEETS STA. TO STA.

F.A.I. RTE.	SECTION	COUNTY	TOTAL SHEETS	SHEET NO.
80	FAI 80 21 INTERCHANGE	WILL	1209	1190
CONTRACT NO. 62R22				
ILLINOIS FED. AID PROJECT				

MODEL: CENTER - 14+00.00 [Sheet]  
 FILE NAME: p:\trans\systems-pw\entire\comtrans\scorp-pw\hosted\Documents\Projects\_2018\CH401401180022\03-WSP\CAD\62R22-INT-1 (Center)\Working\BU\stage\_5\162R22-Corridor-Stage5.dgn



CUT AREA	22.1 SF
FILL AREA	213.4 SF

STA 14+00.00



USER NAME = USDJ744408  
 PLOT SCALE = 0.166666685' / in.  
 PLOT DATE = 4/22/2025

DESIGNED - KSD	REVISED -
DRAWN - KSD	REVISED -
CHECKED - MMA	REVISED -
DATE - 4/25/2025	REVISED -

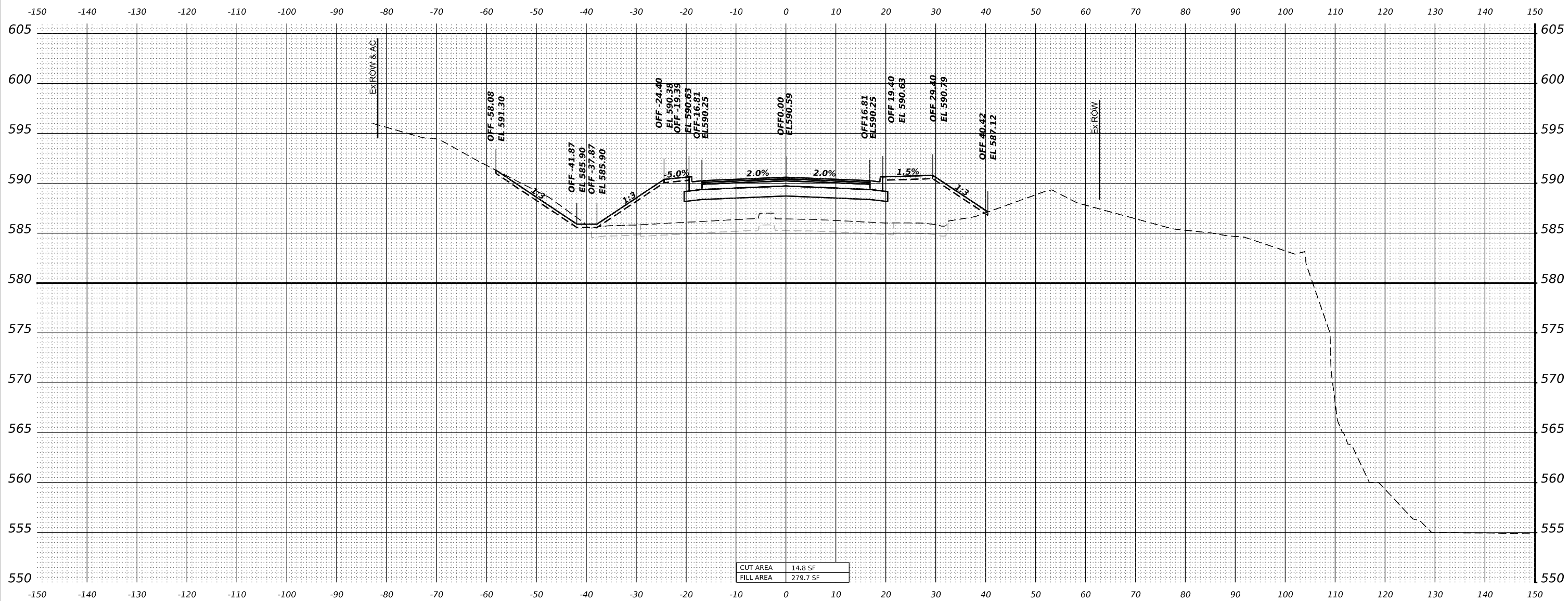
STATE OF ILLINOIS  
 DEPARTMENT OF TRANSPORTATION

CROSS SECTIONS STAGE 5  
 CENTER ST

SCALE: HORIZ: 1"=100'  
 VERT: 1"=5'  
 SHEET OF SHEETS STA. TO STA.

F.A.I. RTE.	SECTION	COUNTY	TOTAL SHEETS	SHEET NO.
80	FAI 80 21 INTERCHANGE	WILL	1209	1191
CONTRACT NO. 62R22				
ILLINOIS FED. AID PROJECT				

MODEL: CENTER - 14+50.00 [Sheet]  
 FILE NAME: p:\projects\transys\corridor\transys\corridor\stage5\stage5.dwg



STA 14+50.00

CUT AREA	14.8 SF
FILL AREA	279.7 SF

**STATE OF ILLINOIS  
 DEPARTMENT OF TRANSPORTATION**

**CROSS SECTIONS STAGE 5  
 CENTER ST**

USER NAME = USDJ744408	DESIGNED - KSD	REVISED -
PLOT SCALE = 0.16666685' / in.	DRAWN - KSD	REVISED -
PLOT DATE = 4/25/2025	CHECKED - MMA	REVISED -
	DATE - 4/25/2025	REVISED -

SCALE: HORIZ: 1"=100'  
 VERT: 1"=5'  
 SHEET OF SHEETS STA. TO STA.

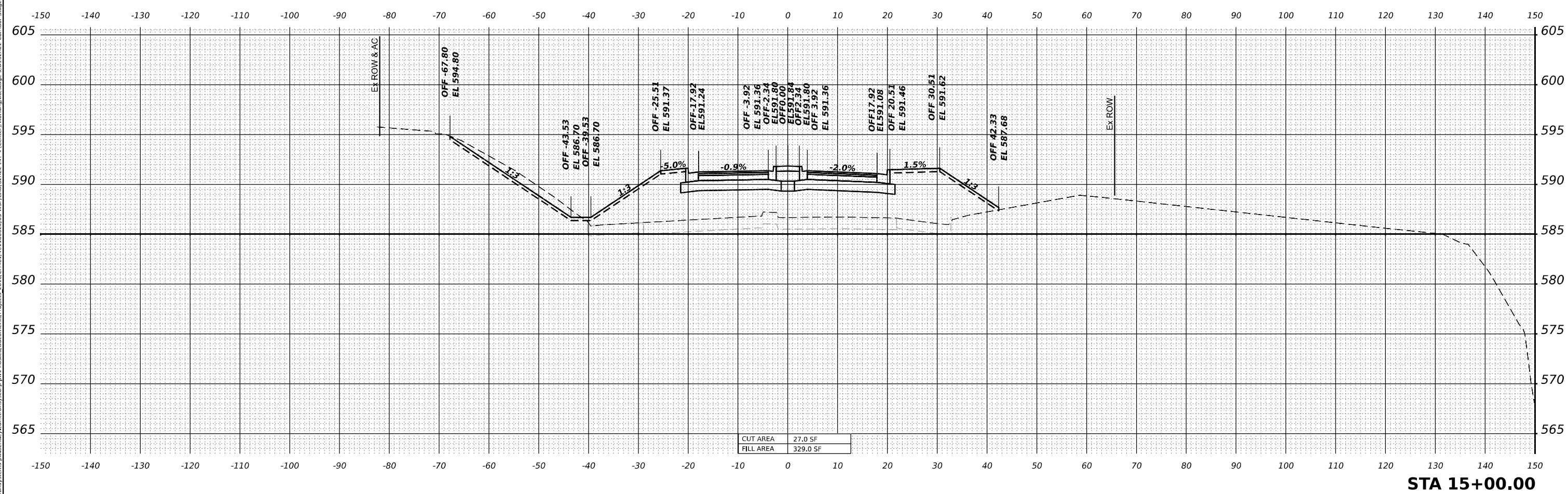
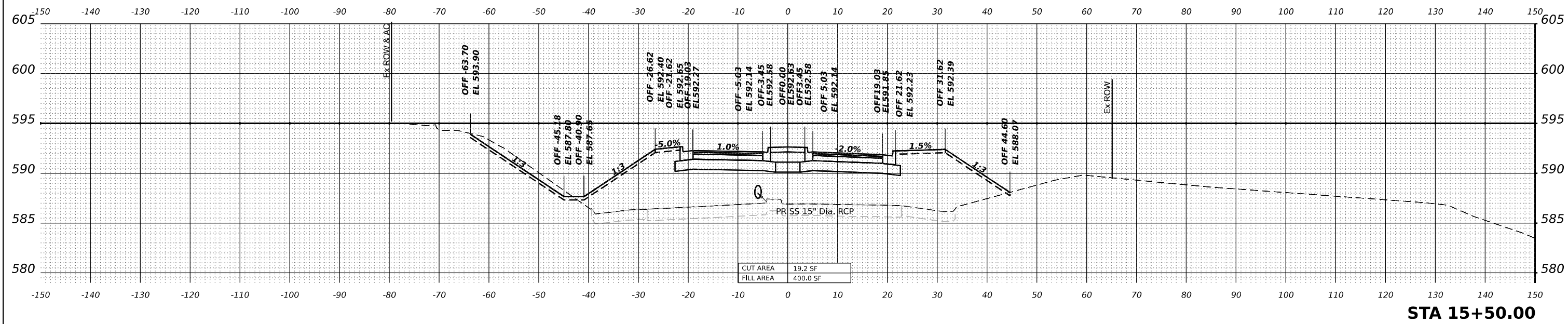
F.A.I. RTE.	SECTION	COUNTY	TOTAL SHEETS	SHEET NO.
80	FAI 80 21 INTERCHANGE	WILL	1209	1192
CONTRACT NO. 62R22				
ILLINOIS FED. AID PROJECT				



WSP USA Inc.  
 30 N. LASALLE STREET  
 SUITE 4200  
 CHICAGO, IL 60602  
 TEL: (312) 782-8150



MODEL: CENTER - 15+00.00 [Sheet]  
 FILE NAME: p:\projects\transys\corridor\stage\_5\15+00\15+00-Cross-Sections-Stage5.dgn



USER NAME = USDJ744408  
 PLOT SCALE = 0.16666685' / in.  
 PLOT DATE = 4/22/2025

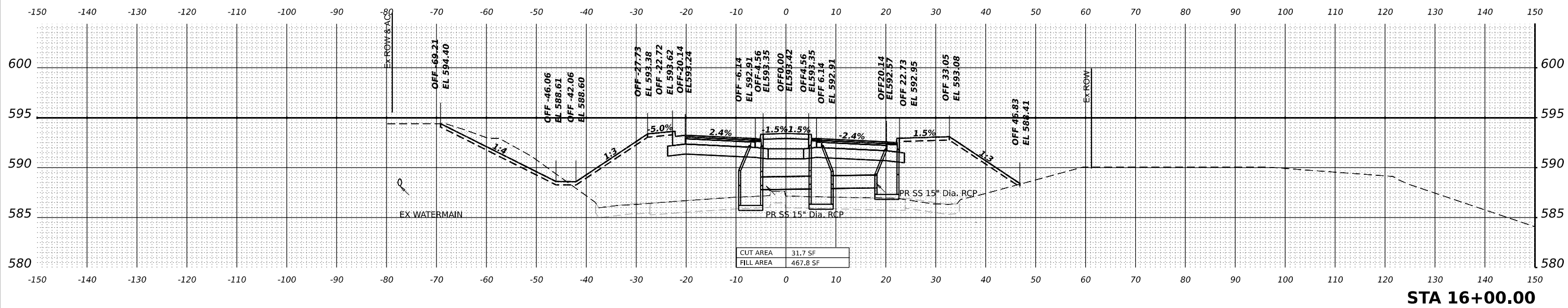
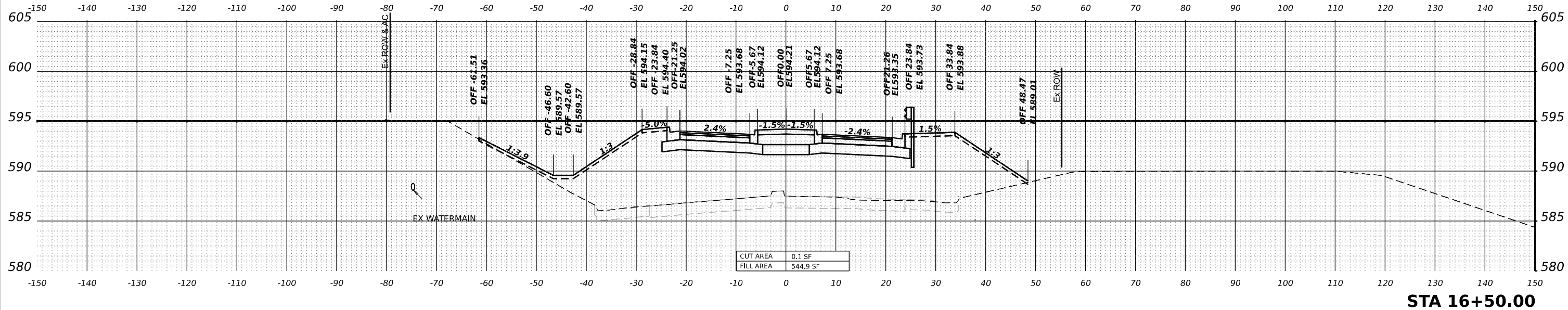
DESIGNED - KSD  
 DRAWN - KSD  
 CHECKED - MMA  
 DATE - 4/25/2025

STATE OF ILLINOIS  
 DEPARTMENT OF TRANSPORTATION

CROSS SECTIONS STAGE 5  
 CENTER ST  
 SCALE: HORIZ: 1"=100'  
 VERT: 1"=5'

F.A.I. RTE.	SECTION	COUNTY	TOTAL SHEETS	SHEET NO.
80	FAI 80 21 INTERCHANGE	WILL	1209	1193
CONTRACT NO. 62R22			ILLINOIS FED. AID PROJECT	

MODEL: CENTER - 16+00.00 (Sheet)  
 FILE NAME: p:\projects\transys\corridor\stage 5\162R22-Corridor-Stage5.dgn



USER NAME = USDJ744408  
 PLOT SCALE = 0.16666685' / in.  
 PLOT DATE = 4/22/2025

DESIGNED - KSD  
 DRAWN - KSD  
 CHECKED - MMA  
 DATE - 4/25/2025

REVISED -  
 REVISED -  
 REVISED -  
 REVISED -

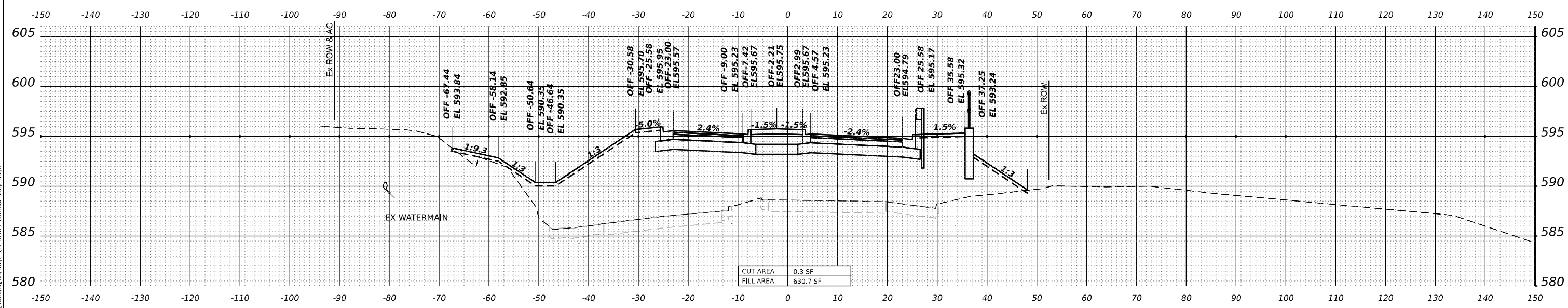
STATE OF ILLINOIS  
 DEPARTMENT OF TRANSPORTATION

CROSS SECTIONS STAGE 5  
 CENTER ST

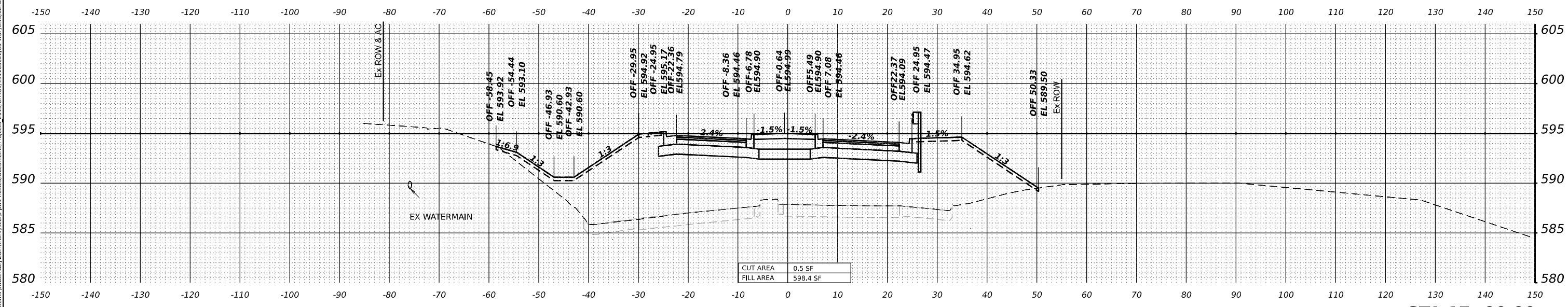
SCALE: HORIZ: 1"=10'  
 VERT: 1"=5'

F.A.I. RTE.	SECTION	COUNTY	TOTAL SHEETS	SHEET NO.
80	FAI 80 21 INTERCHANGE	WILL	1209	1194
CONTRACT NO. 62R22				
ILLINOIS		FED. AID PROJECT		

MODEL: CENTER - 17+00.00 [Sheet]  
 FILE NAME: p:\trans\systems-pw\entire\trans\stage5\stage5.dwg



**STA 17+50.00**



**STA 17+00.00**



USER NAME = USDJ744408  
 PLOT SCALE = 0.166666685' / in.  
 PLOT DATE = 4/25/2025

DESIGNED - KSD  
 DRAWN - KSD  
 CHECKED - MMA  
 DATE - 4/25/2025

REVISED -  
 REVISED -  
 REVISED -  
 REVISED -

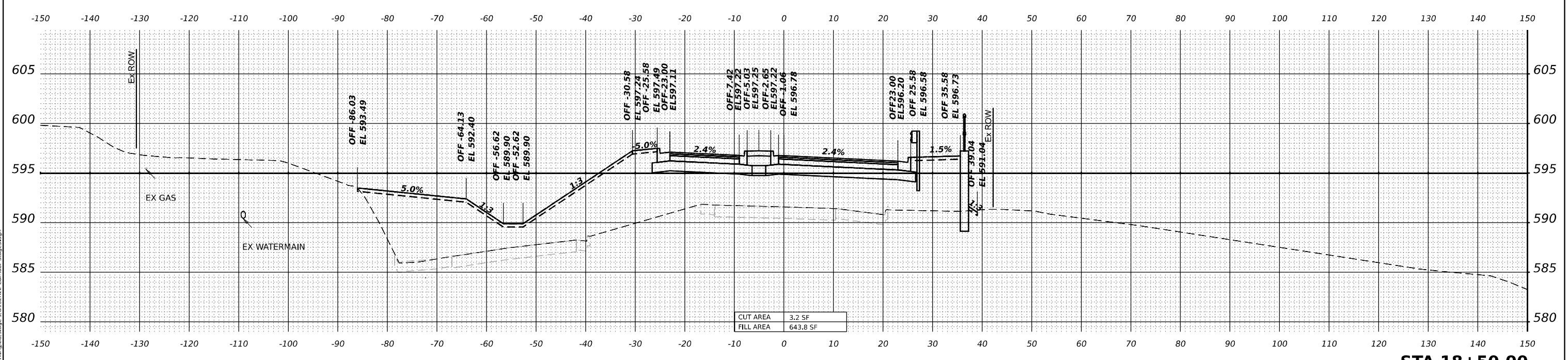
**STATE OF ILLINOIS**  
**DEPARTMENT OF TRANSPORTATION**

**CROSS SECTIONS STAGE 5**  
**CENTER ST**

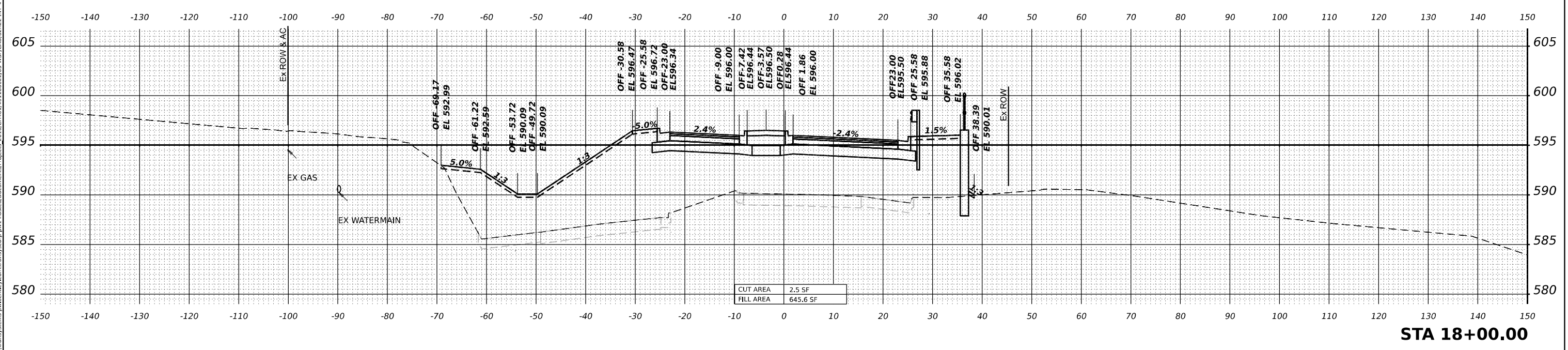
SCALE: HORIZ: 1"=100'  
 VERT: 1"=5'  
 SHEET OF SHEETS STA. TO STA.

F.A.I. RTE.	SECTION	COUNTY	TOTAL SHEETS	SHEET NO.
80	FAI 80 21 INTERCHANGE	WILL	1209	1195
CONTRACT NO. 62R22				
ILLINOIS		FED. AID PROJECT		

MODEL: CENTER - 18+00.00 [Sheet]  
 FILE NAME: p:\transys\transys\corridor\stage5\180022\03-WSP\CAD\62R22-INT-1\Center\Working\BUStage\_5D162R22-Corridor-Stage5.dgn



**STA 18+50.00**



**STA 18+00.00**

WSP USA Inc.  
 30 N. LASALLE STREET  
 SUITE 4200  
 CHICAGO, IL 60602  
 TEL: (312) 782-8150

USER NAME	= USJ744408
PLOT SCALE	= 0.16666685' / in.
PLOT DATE	= 4/22/2025

DESIGNED	- KSD	REVISED	-
DRAWN	- KSD	REVISED	-
CHECKED	- MMA	REVISED	-
DATE	- 4/25/2025	REVISED	-

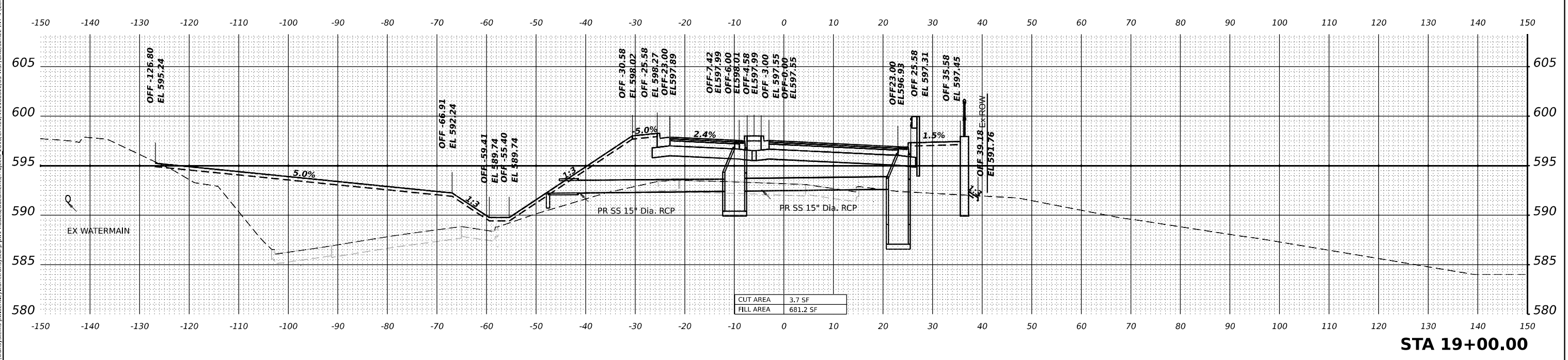
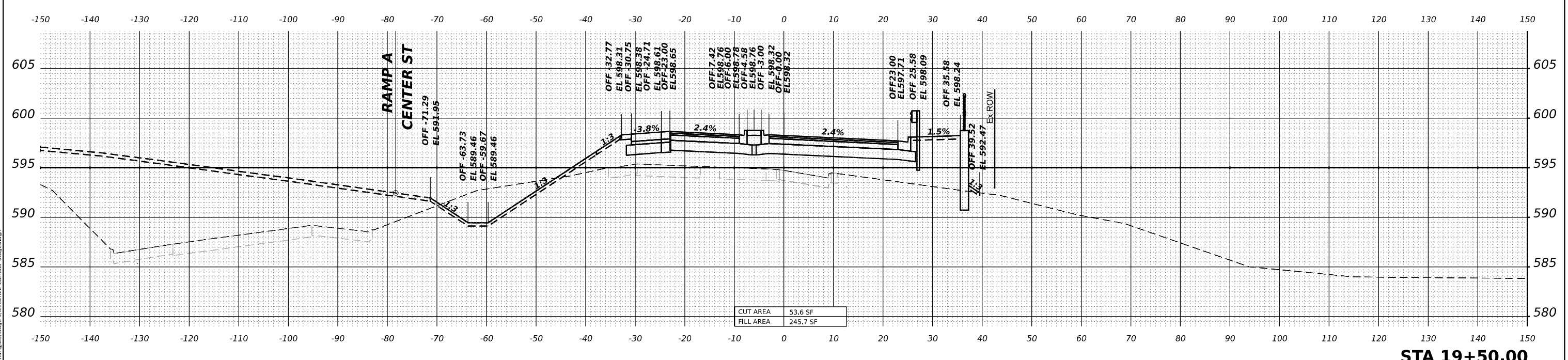
**STATE OF ILLINOIS**  
**DEPARTMENT OF TRANSPORTATION**

**CROSS SECTIONS STAGE 5**  
**CENTER ST**

SCALE: HORIZ: 1"=10'  
 VERT: 1"=5'  
 SHEET OF SHEETS STA. TO STA.

F.A.I. RTE.	SECTION	COUNTY	TOTAL SHEETS	SHEET NO.
80	FAI 80 21 INTERCHANGE	WILL	1209	1196
CONTRACT NO. 62R22				
		ILLINOIS	FED. AID PROJECT	

MODEL: CENTER - 19+00.00 [Sheet]  
 FILE NAME: p:\projects\transys\corridor\stage\_5\162R22-Corridor-Stage5.dgn



USER NAME = USDJ744408  
 PLOT SCALE = 0.16666685' / in.  
 PLOT DATE = 4/22/2025

DESIGNED - KSD  
 DRAWN - KSD  
 CHECKED - MMA  
 DATE - 4/25/2025

REVISED -  
 REVISED -  
 REVISED -  
 REVISED -

**STATE OF ILLINOIS  
 DEPARTMENT OF TRANSPORTATION**

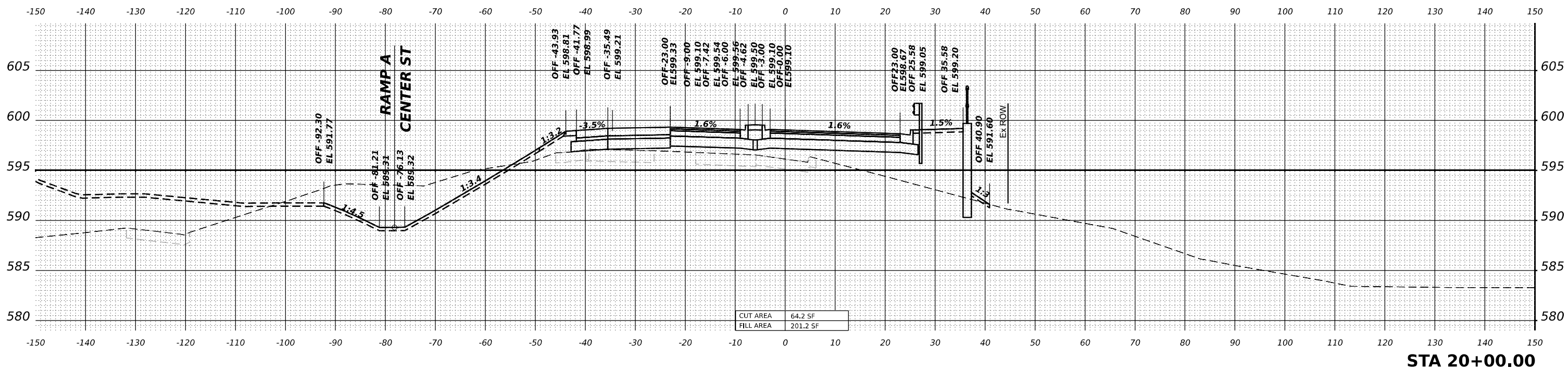
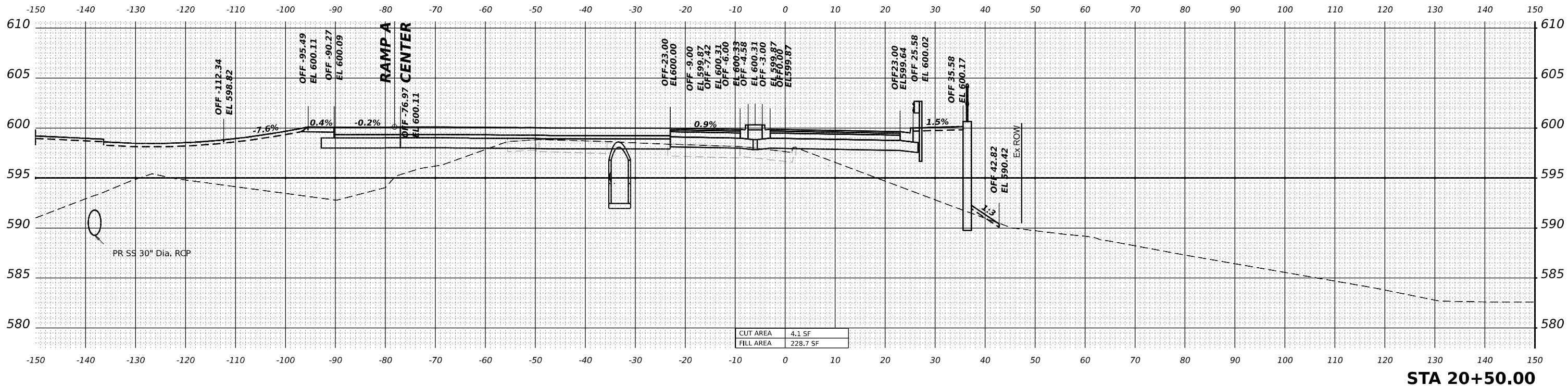
**CROSS SECTIONS STAGE 5  
 CENTER ST**

SCALE: HORIZ: 1"=10'  
 VERT: 1"=5'

SHEET OF SHEETS STA. TO STA.

F.A.I. RTE.	SECTION	COUNTY	TOTAL SHEETS	SHEET NO.
80	FAI 80 21 INTERCHANGE	WILL	1209	1197
CONTRACT NO. 62R22				
ILLINOIS		FED. AID PROJECT		

MODEL: CENTER - 20+00.00 [Sheet]  
 FILE NAME: p:\projects\transys\corridor\stage\_5\stage\_5\center\stage\_5\center\stage\_5.dgn



USER NAME	= USDJ744408
DESIGNED	- KSD
DRAWN	- KSD
CHECKED	- MMA
DATE	- 4/25/2025

REVISION	-
REVISION	-
REVISION	-
REVISION	-

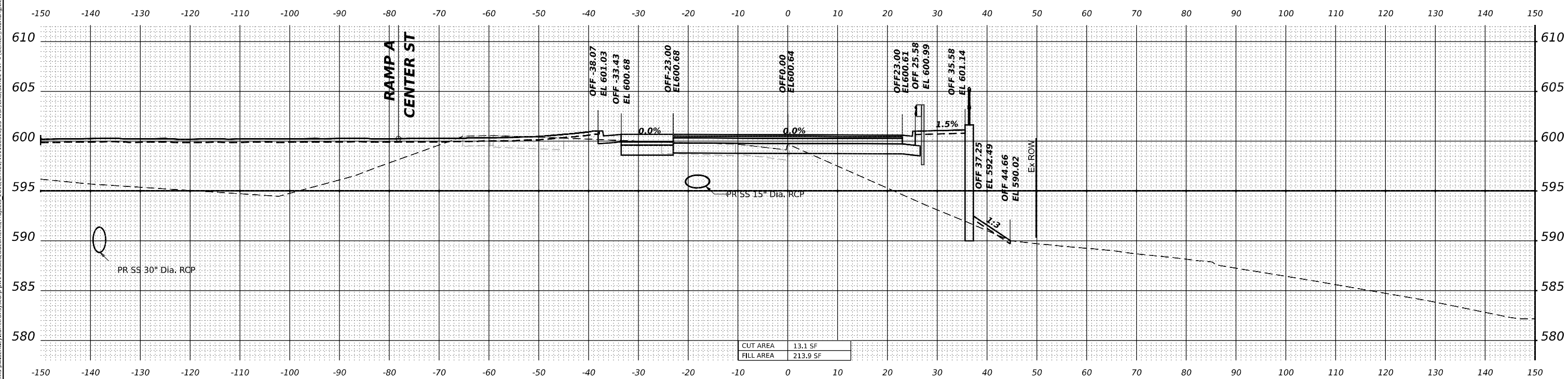
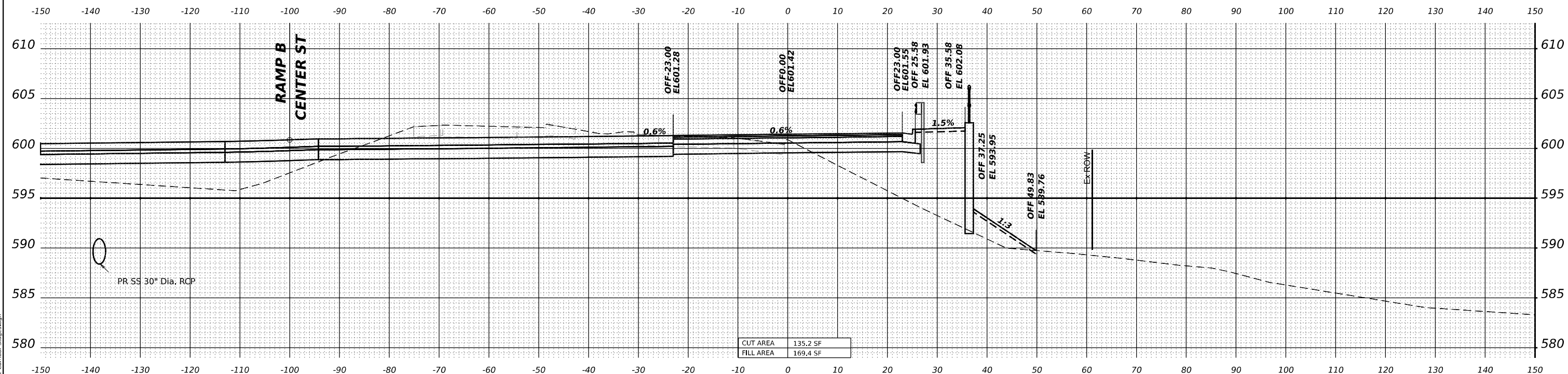
**STATE OF ILLINOIS  
 DEPARTMENT OF TRANSPORTATION**

**CROSS SECTIONS STAGE 5  
 CENTER ST**

SCALE: HORIZ: 1"=10'  
 VERT: 1"=5'

F.A.I. RTE.	SECTION	COUNTY	TOTAL SHEETS	SHEET NO.
80	FAI 80 21 INTERCHANGE	WILL	1209	1198
ILLINOIS FED. AID PROJECT			CONTRACT NO. 62R22	

MODEL: CENTER - 21+100.00 [Sheet1]  
 FILE NAME: p:\trans\systems-pw\dentley.com\transyscorp-pw\hosted\Documents\Projects\_2018\CH401180022\03-WSP\CAD\6222\NT-1\Center\Working\BU\stage\_5\162R22-Corridor-Stage5.dgn



**wsp**  
 WSP USA Inc.  
 30 N. LASALLE STREET  
 SUITE 4200  
 CHICAGO, IL 60602  
 TEL: (312) 782-8150

USER NAME = USDJ744408  
 PLOT SCALE = 0.16666685' / in.  
 PLOT DATE = 4/22/2025

DESIGNED - KSD  
 DRAWN - KSD  
 CHECKED - MMA  
 DATE - 4/25/2025

REVISED -  
 REVISED -  
 REVISED -  
 REVISED -

**STATE OF ILLINOIS**  
**DEPARTMENT OF TRANSPORTATION**

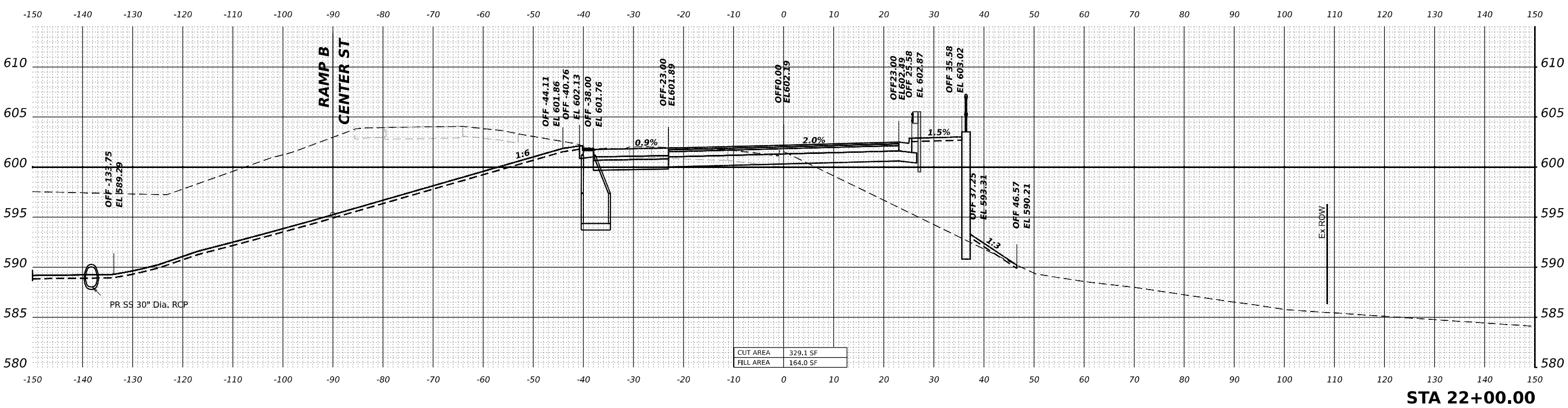
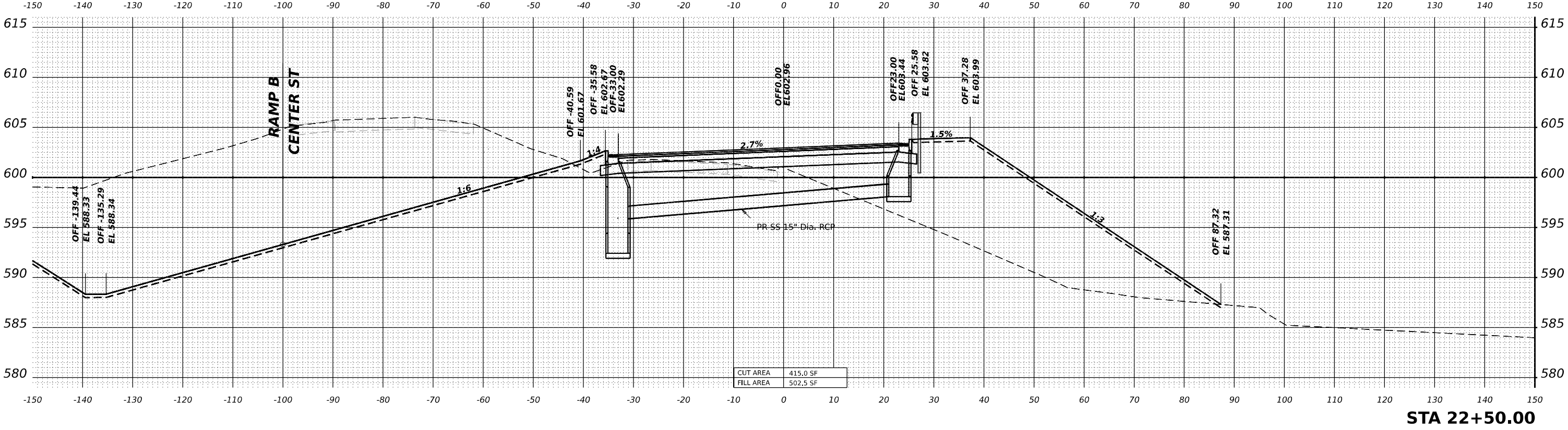
**CROSS SECTIONS STAGE 5**  
**CENTER ST**

SCALE: HORIZ: 1"=10'  
 VERT: 1"=5'  
 SHEET OF SHEETS STA. TO STA.

F.A.I. RTE.	SECTION	COUNTY	TOTAL SHEETS	SHEET NO.
80	FAI 80 21 INTERCHANGE	WILL	1209	1199
ILLINOIS FED. AID PROJECT			CONTRACT NO. 62R22	



MODEL: CENTER - 22 + 00.00 [Sheet1]  
 FILE NAME: p:\projects\transys\stage5\stage5.dgn  
 PROJECT: 2018\CH401180022\03-WSP\CAD\62R22-INT-1 (Center)\Working\BU\stage 5\162R22-Corridor-Stage5.dgn



USER NAME = USDJ744408  
 PLOT SCALE = 0.16666685' / in.  
 PLOT DATE = 4/22/2025

DESIGNED - KSD  
 DRAWN - KSD  
 CHECKED - MMA  
 DATE - 4/25/2025

REVISED -  
 REVISED -  
 REVISED -  
 REVISED -

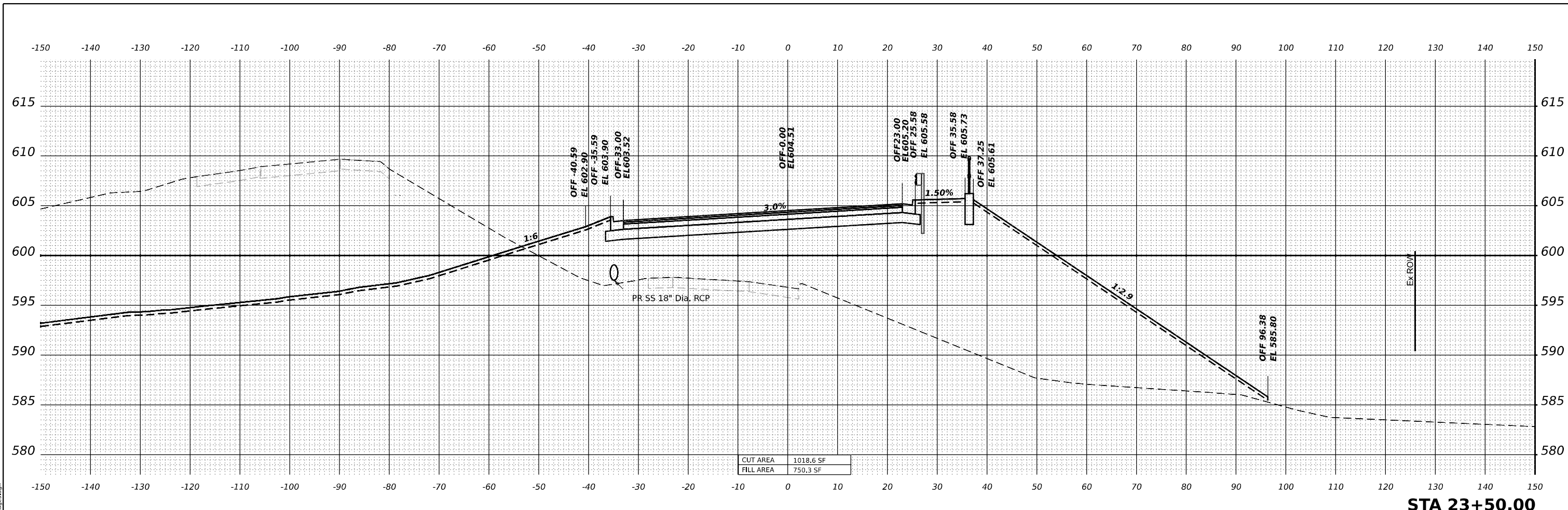
**STATE OF ILLINOIS  
DEPARTMENT OF TRANSPORTATION**

**CROSS SECTIONS STAGE 5  
CENTER ST**

SCALE: HORIZ: 1"=10'  
 VERT: 1"=5'  
 SHEET OF SHEETS STA. TO STA.

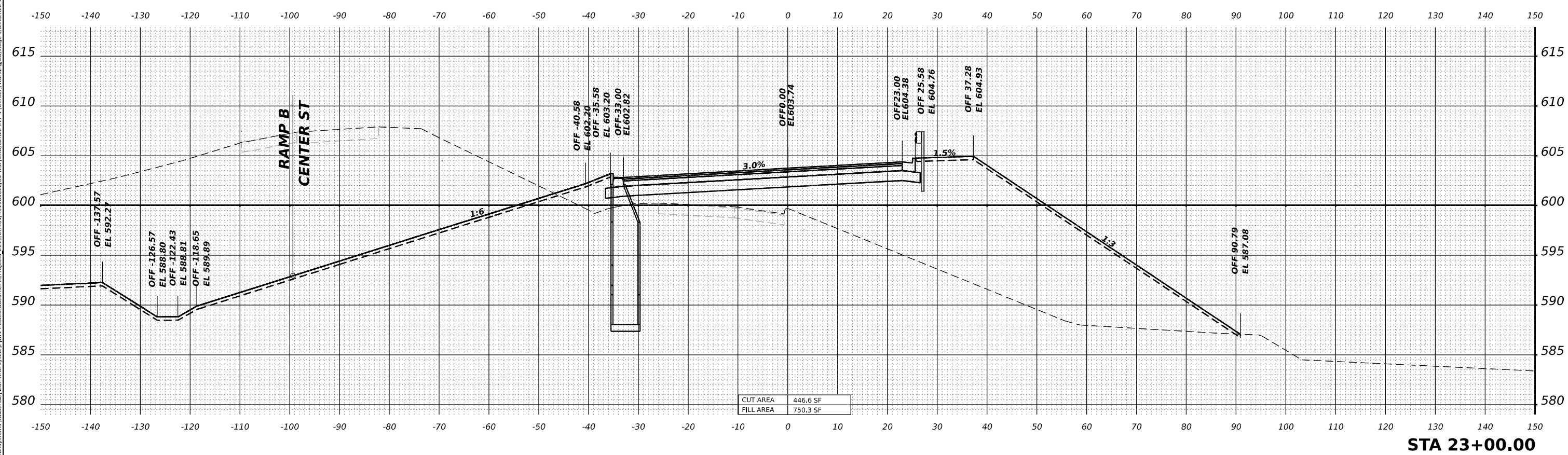
F.A.I. RTE.	SECTION	COUNTY	TOTAL SHEETS	SHEET NO.
80	FAI 80 21 INTERCHANGE	WILL	1209	1200
CONTRACT NO. 62R22			ILLINOIS FED. AID PROJECT	





CUT AREA	1018.6 SF
FILL AREA	750.3 SF

**STA 23+50.00**



CUT AREA	446.6 SF
FILL AREA	750.3 SF

**STA 23+00.00**

MODEL: CENTER - 23+00.00 [Sheet]  
 FILE NAME: p:\transys\transys\corridor\stage 5\162R22-Corridor-Stage5.dgn



USER NAME = USDJ744408  
 DESIGNED - KSD  
 DRAWN - KSD  
 CHECKED - MMA  
 DATE - 4/25/2025

REVISIONS:  
 REVISION NO. | DATE | BY | DESCRIPTION  
 1 | 4/25/2025 | MMA | CHECKED  
 2 | 4/25/2025 | KSD | DRAWN  
 3 | 4/25/2025 | KSD | DESIGNED

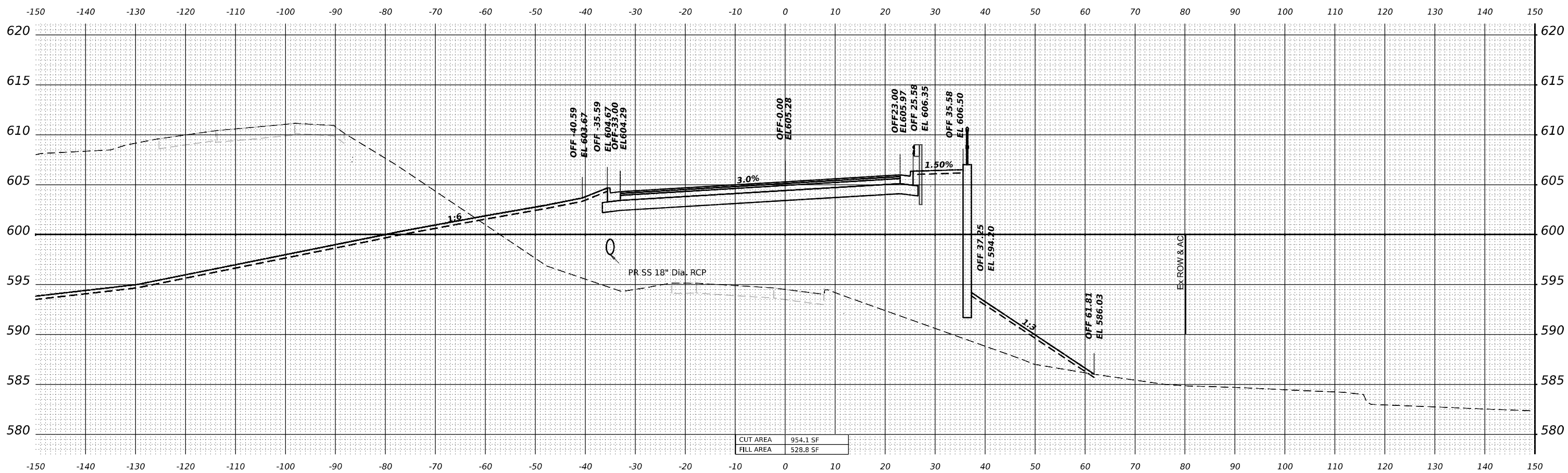
**STATE OF ILLINOIS**  
**DEPARTMENT OF TRANSPORTATION**

**CROSS SECTIONS STAGE 5**  
**CENTER ST**

SCALE: HORIZ: 1"=10'  
 VERT: 1"=5'  
 SHEET OF SHEETS STA. TO STA.

F.A.I. RTE.	SECTION	COUNTY	TOTAL SHEETS	SHEET NO.
80	FAI 80 21 INTERCHANGE	WILL	1209	1201
ILLINOIS FED. AID PROJECT			CONTRACT NO. 62R22	

MODEL: CENTER - 24+00.00 (Sheet)  
 FILE NAME: p:\trans\systems-pw\benfley.com\transyscorp-pw\hosted\Documents\Projects\_2018\CH401180022\03-WSP\CAD\62R22-INT-4 (Center)\Working\B\Stage\_5\D162R22-Corridor-Stage5.dgn



CUT AREA	954.1 SF
FILL AREA	528.8 SF

STA 24+00.00



USER NAME = USDJ744408  
 PLOT SCALE = 0.16666685' / in.  
 PLOT DATE = 4/22/2025

DESIGNED -	KSD	REVISED -	
DRAWN -	KSD	REVISED -	
CHECKED -	MMA	REVISED -	
DATE -	4/25/2025	REVISED -	

STATE OF ILLINOIS  
 DEPARTMENT OF TRANSPORTATION

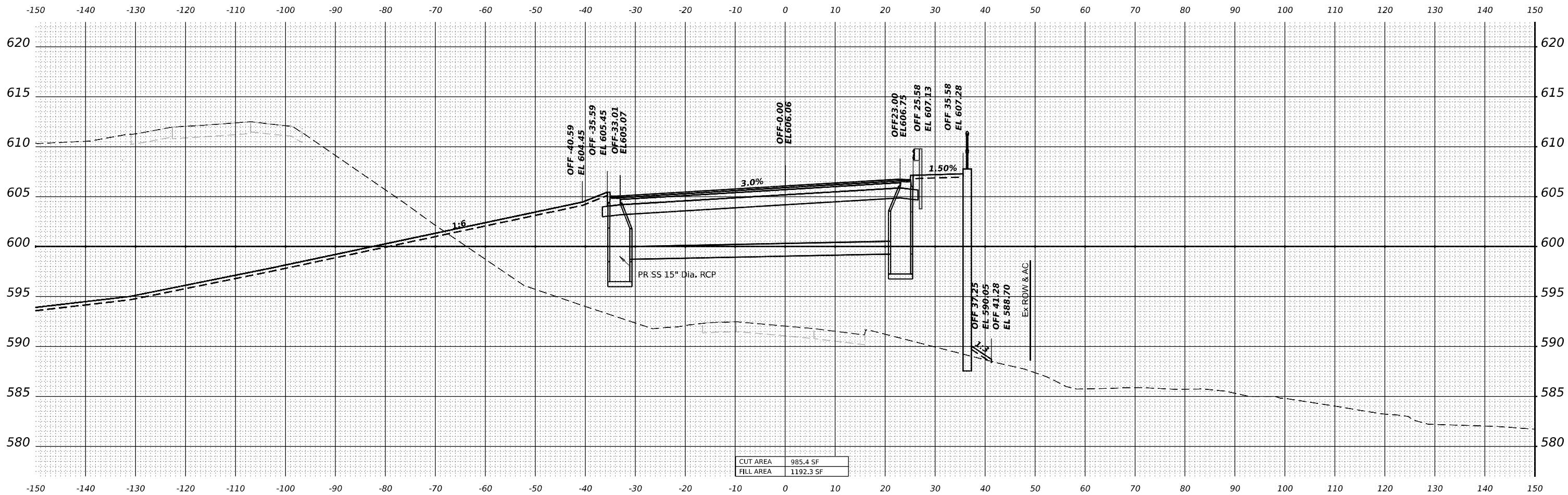
CROSS SECTIONS STAGE 5  
 CENTER ST

SCALE: HORIZ: 1"=10'  
 VERT: 1"=5'

F.A.I. RTE.	SECTION	COUNTY	TOTAL SHEETS	SHEET NO.
80	FAI 80 21 INTERCHANGE	WILL	1209	1202
CONTRACT NO. 62R22				

ILLINOIS FED. AID PROJECT

MODEL: CENTER - 24+50.00 [Sheet]  
 FILE NAME: p:\trans\systems-pw\benfley.com\trans\scorp-pw\hosted\Documents\Projects\_2018\CH401.180022\03-WSP\CAD\62R22-INT-4\Center\Working\BU\stage\_5\162R22-Corridor-Stage5.dgn



CUT AREA	985.4 SF
FILL AREA	1192.3 SF

STA 24+50.00



USER NAME = USDJ744408  
 PLOT SCALE = 0.16666685' / in.  
 PLOT DATE = 4/22/2025

DESIGNED -	KSD	REVISED -	
DRAWN -	KSD	REVISED -	
CHECKED -	MMA	REVISED -	
DATE -	4/25/2025	REVISED -	

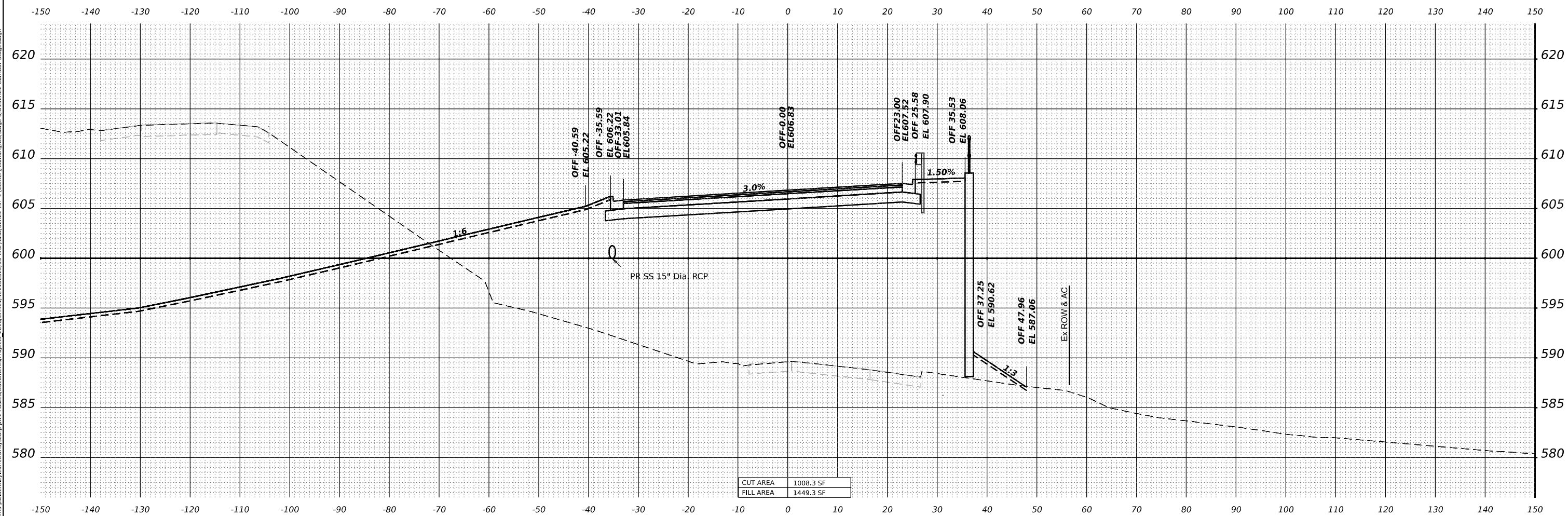
STATE OF ILLINOIS  
 DEPARTMENT OF TRANSPORTATION

CROSS SECTIONS STAGE 5  
 CENTER ST

SCALE: HORIZ: 1"=10'  
 VERT: 1"=5'  
 SHEET OF SHEETS STA. TO STA.

F.A.I. RTE.	SECTION	COUNTY	TOTAL SHEETS	SHEET NO.
80	FAI 80 21 INTERCHANGE	WILL	1209	1203
CONTRACT NO. 62R22				
ILLINOIS FED. AID PROJECT				

MODEL: CENTER - 25+00.00 [Sheet]  
 FILE NAME: p:\projects\transys\corridor\stage5\stage5\center\working\stage5\center\stage5.dwg



STA 25+00.00

CUT AREA	1008.3 SF
FILL AREA	1449.3 SF

**STATE OF ILLINOIS  
 DEPARTMENT OF TRANSPORTATION**

**CROSS SECTIONS STAGE 5  
 CENTER ST**

SCALE: HORIZ: 1"=10'  
 VERT: 1"=5'

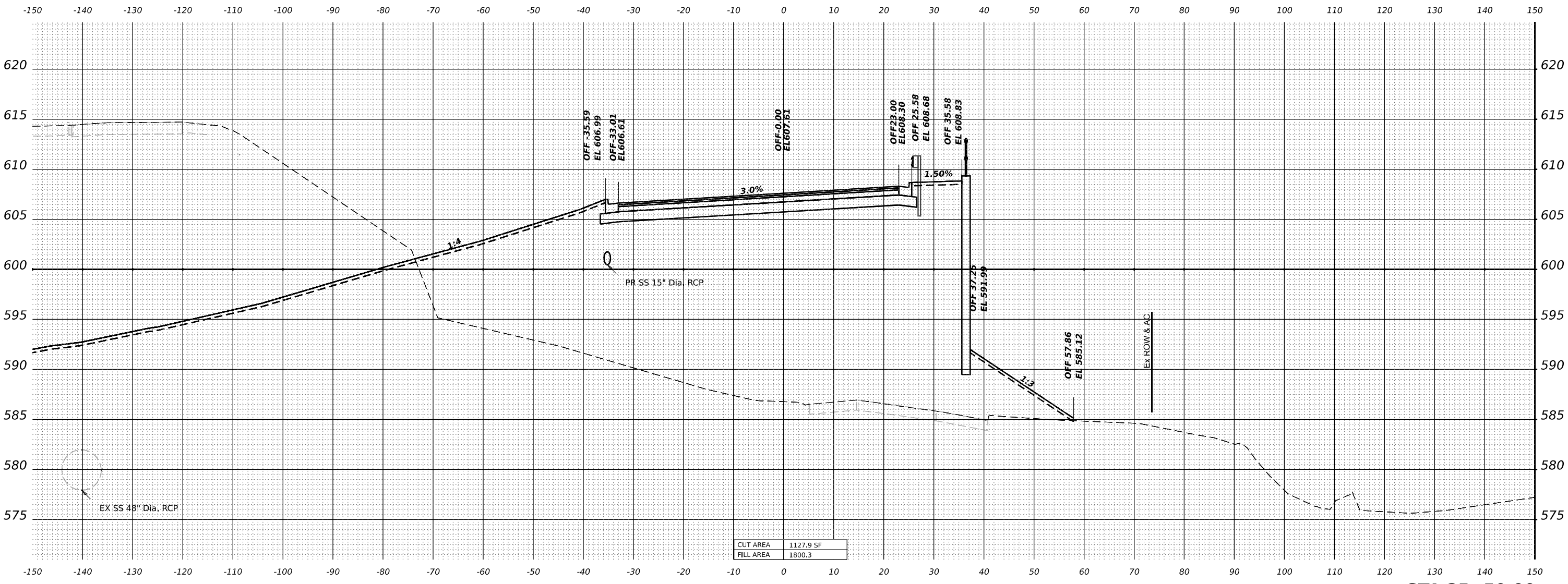
F.A.I. RTE.	SECTION	COUNTY	TOTAL SHEETS	SHEET NO.
80	FAI 80 21 INTERCHANGE	WILL	1209	1204
ILLINOIS FED. AID PROJECT			CONTRACT NO. 62R22	

USER NAME = USDJ744408	DESIGNED - KSD	REVISED -
PLOT SCALE = 0.16666685' / in.	DRAWN - KSD	REVISED -
PLOT DATE = 4/22/2025	CHECKED - MMA	REVISED -
	DATE - 4/25/2025	REVISED -



WSP USA Inc.  
 30 N. LASALLE STREET  
 SUITE 4200  
 CHICAGO, IL 60602  
 TEL: (312) 782-8150

MODEL: CENTER - 25+50.00 [Sheet]  
 FILE NAME: p:\projects\transys\corp\pvt\hosted\Documents\Projects\_2018\CH401180022\03-WSP\CAD\62R22-INT-4 (Center)\Working\BU\stage\_5\162R22-Corridor-Stage5.dgn



STA 25+50.00

CUT AREA	1127.9 SF
FILL AREA	1800.3



WSP USA Inc.  
 30 N. LASALLE STREET  
 SUITE 4200  
 CHICAGO, IL 60602  
 TEL: (312) 782-8150

USER NAME	= USDJ744408	DESIGNED	- KSD	REVISED	-
PLOT SCALE	= 0.16666685' / in.	DRAWN	- KSD	REVISED	-
PLOT DATE	= 4/22/2025	CHECKED	- MMA	REVISED	-
		DATE	- 4/25/2025	REVISED	-

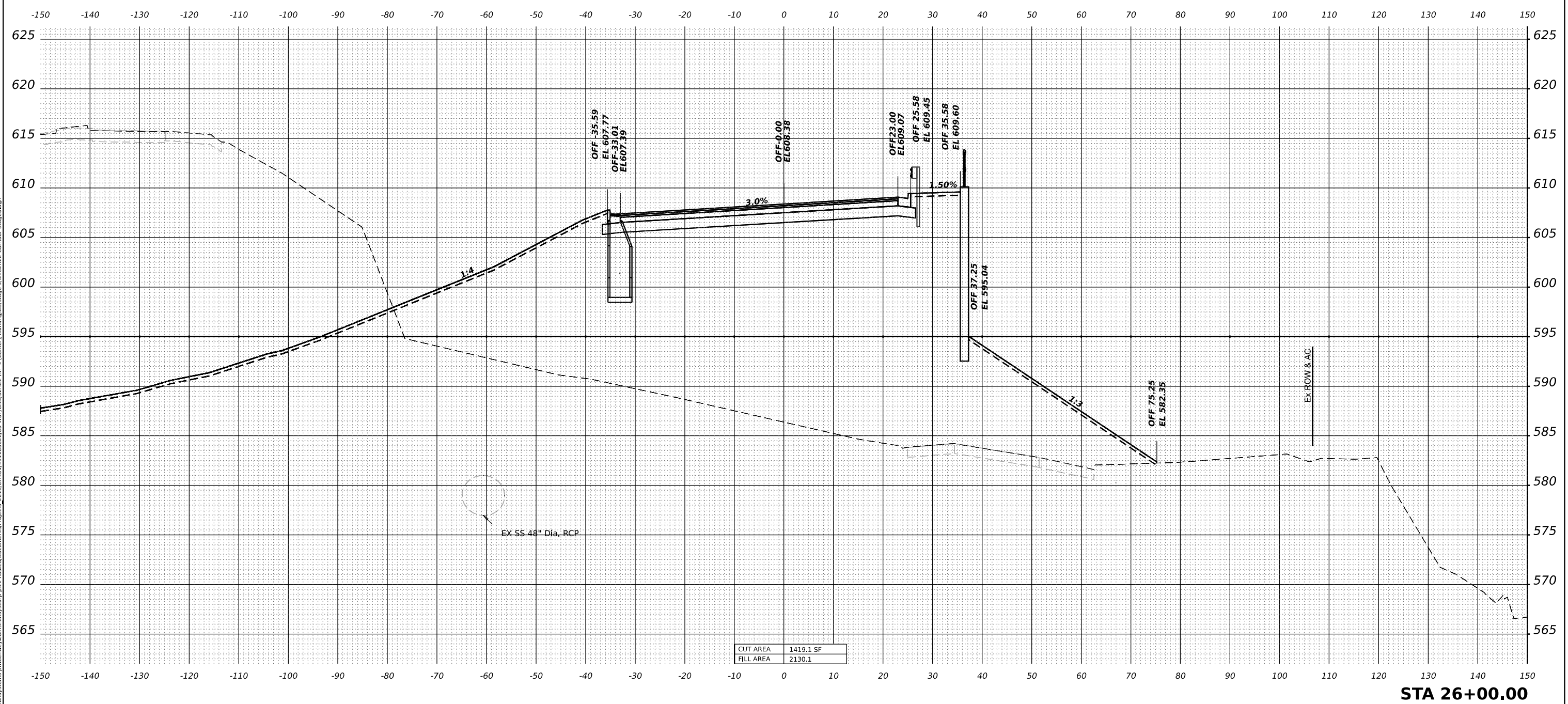
STATE OF ILLINOIS  
 DEPARTMENT OF TRANSPORTATION

CROSS SECTIONS STAGE 5  
 CENTER ST

SCALE: HORIZ: 1"=10'  
 VERT: 1"=5'

F.A.I. RTE.	SECTION	COUNTY	TOTAL SHEETS	SHEET NO.
80	FAI 80 21 INTERCHANGE	WILL	1209	1205
CONTRACT NO. 62R22				
ILLINOIS FED. AID PROJECT				

MODEL: CENTER - 26+00.00 [Sheet]  
 FILE NAME: p:\projects\transys\corridor\transys\corridor\stage5.dgn



CUT AREA	1419.1 SF
FILL AREA	2130.1

STA 26+00.00



USER NAME = USDJ744408  
 PLOT SCALE = 0.16666685' / in.  
 PLOT DATE = 4/22/2025

DESIGNED -	KSD	REVISED -	
DRAWN -	KSD	REVISED -	
CHECKED -	MMA	REVISED -	
DATE -	4/25/2025	REVISED -	

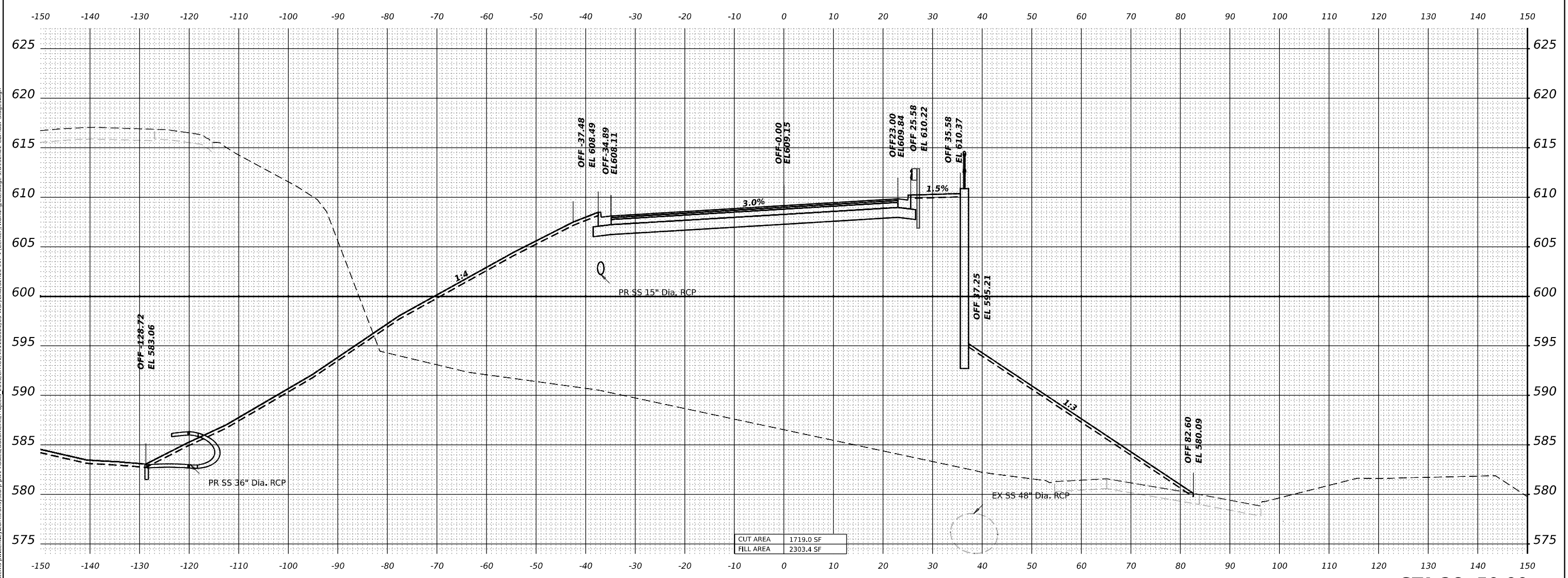
STATE OF ILLINOIS  
 DEPARTMENT OF TRANSPORTATION

CROSS SECTIONS STAGE 5  
 CENTER ST

SCALE: HORIZ: 1"=10'  
 VERT: 1"=5'

F.A.I. RTE.	SECTION	COUNTY	TOTAL SHEETS	SHEET NO.
80	FAI 80 21 INTERCHANGE	WILL	1209	1206
CONTRACT NO. 62R22				
ILLINOIS FED. AID PROJECT				

MODEL: CENTER - 26+50.00 (Sheet)  
 FILE NAME: p:\trans\systems-pw\blentley.com\trans\scorp\p\1\hosted\Documents\Projects\_2018\CH401180022\03-WSP\CAD\62R22-INT-4 (Center)\Working\BU\Stage\_5D\62R22-Corridor-Stage5.dgn



STA 26+50.00



USER NAME = USDJ744408  
 PLOT SCALE = 0.16666685' / in.  
 PLOT DATE = 4/22/2025

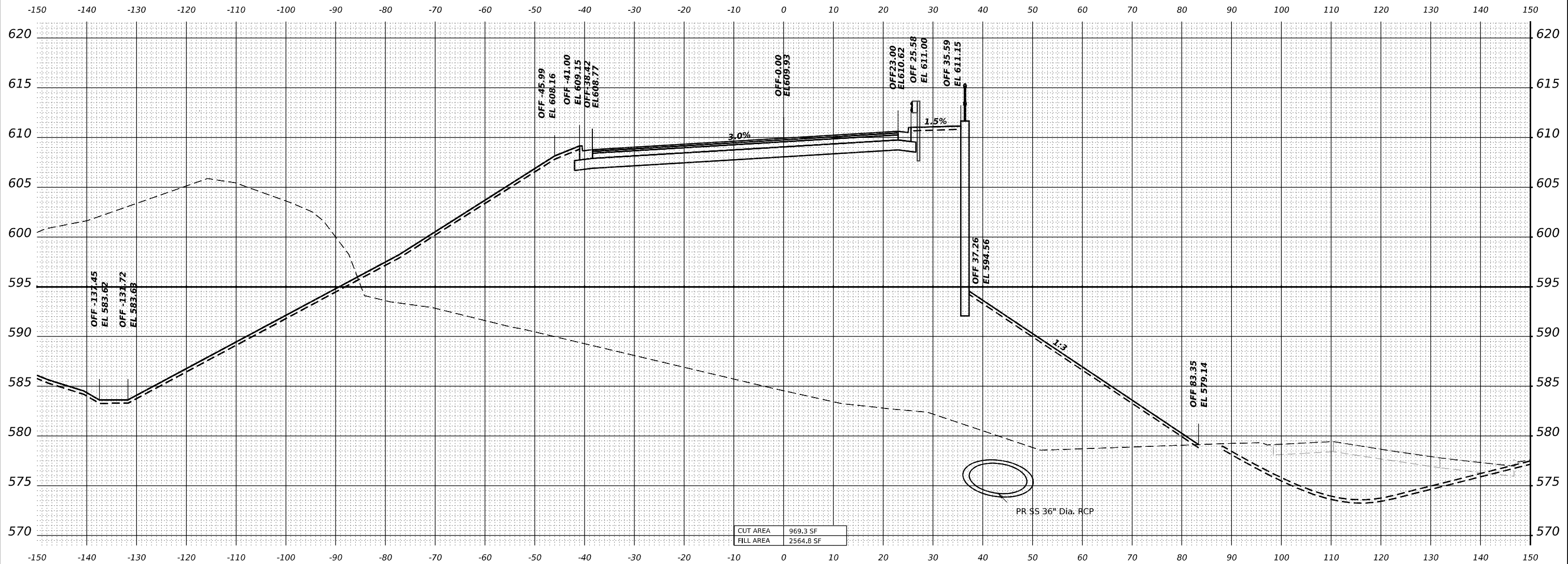
DESIGNED -	KSD	REVISED -	
DRAWN -	KSD	REVISED -	
CHECKED -	MMA	REVISED -	
DATE -	4/25/2025	REVISED -	

STATE OF ILLINOIS  
 DEPARTMENT OF TRANSPORTATION

CROSS SECTIONS STAGE 5  
 CENTER ST  
 SCALE: HORIZ: 1"=10'  
 VERT: 1"=5'

F.A.I. RTE.	SECTION	COUNTY	TOTAL SHEETS	SHEET NO.
80	FAI 80 21 INTERCHANGE	WILL	1209	1207
CONTRACT NO. 62R22				
ILLINOIS		FED. AID PROJECT		

MODEL: CENTER - 27+00.00 (Sheet)  
 FILE NAME: p:\projects\transys\corridor\transys\corridor\stage5\stage5\center\center\stage5\center\stage5.dgn



STA 27+00.00



USER NAME = USJ744408	DESIGNED - KSD	REVISED -
PLOT SCALE = 0.16666685' / in.	DRAWN - KSD	REVISED -
PLOT DATE = 4/22/2025	CHECKED - MMA	REVISED -
	DATE - 4/25/2025	REVISED -

STATE OF ILLINOIS  
 DEPARTMENT OF TRANSPORTATION

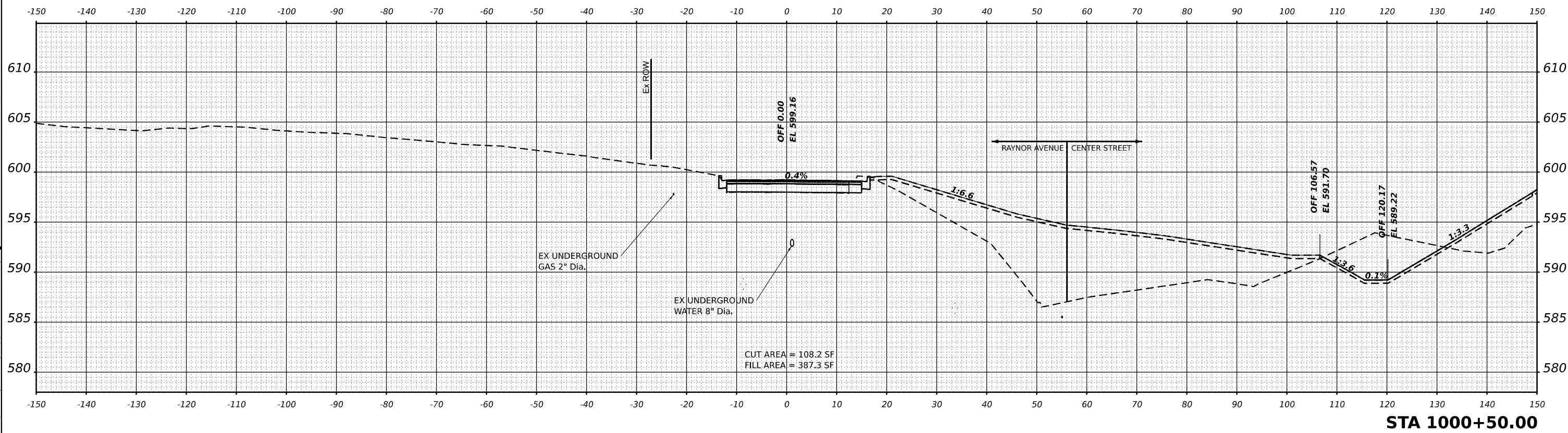
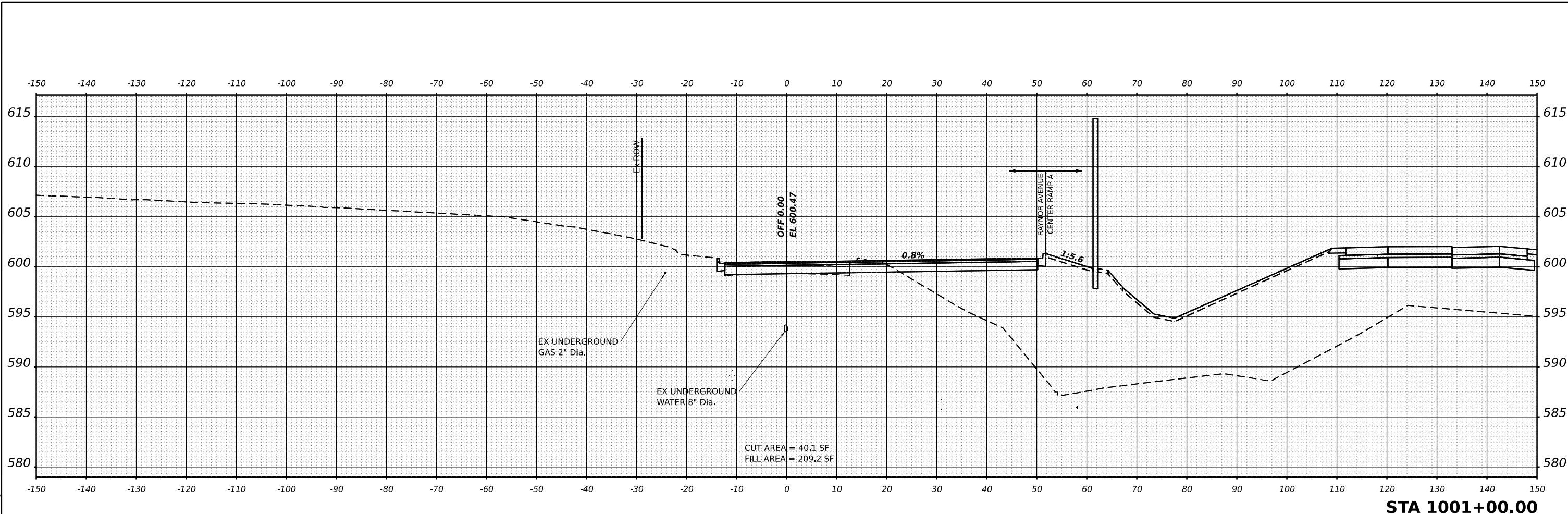
CROSS SECTIONS STAGE 5  
 CENTER ST

SCALE: HORIZ: 1"=10'  
 VERT: 1"=5'

SHEET OF SHEETS STA. TO STA.

F.A.I. RTE.	SECTION	COUNTY	TOTAL SHEETS	SHEET NO.
80	FAI 80 21 INTERCHANGE	WILL	1209	1208
ILLINOIS FED. AID PROJECT			CONTRACT NO. 62R22	





MODEL: RAYNOR\_PCL - 1000+50.00 (Sheet)  
 FILE NAME: p:\projects\2025\250000\250000.dwg  
 PROJECT: 2025\250000\250000.dwg  
 USER: US0744408



USER NAME = US0744408	DESIGNED - AD	REVISED -
	DRAWN - AD	REVISED -
PLOT SCALE = 0.16666633 1/1 in.	CHECKED - KSD	REVISED -
PLOT DATE = 4/22/2025	DATE - 4/25/2025	REVISED -

**STATE OF ILLINOIS  
DEPARTMENT OF TRANSPORTATION**

<b>CROSS SECTIONS STAGE 5 RAYNOR AVENUE</b>	
SCALE: HORIZ: 1"=10'	SHEET 1 OF 1 SHEETS
VERT: 1"=5'	STA. TO STA.

F.A.I. RTE.	SECTION	COUNTY	TOTAL SHEETS	SHEET NO.
80	FAI 80 21 INTERCHANGE	WILL	1209	1209
CONTRACT NO. 62R22				
ILLINOIS FED. AID PROJECT				