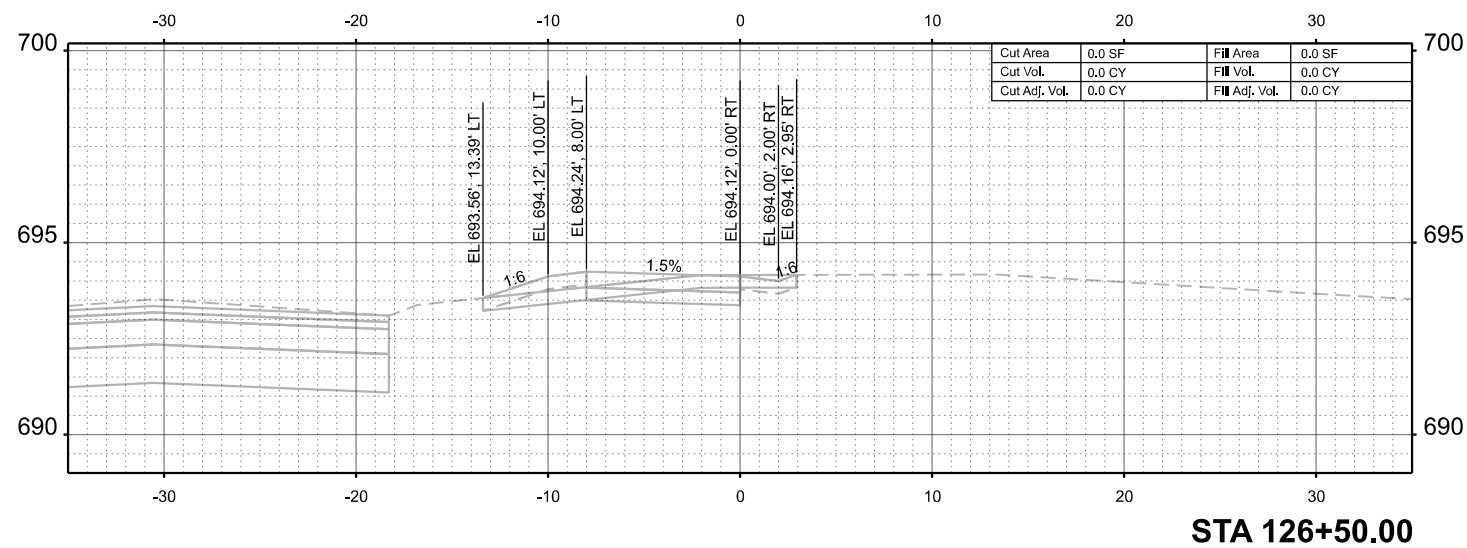
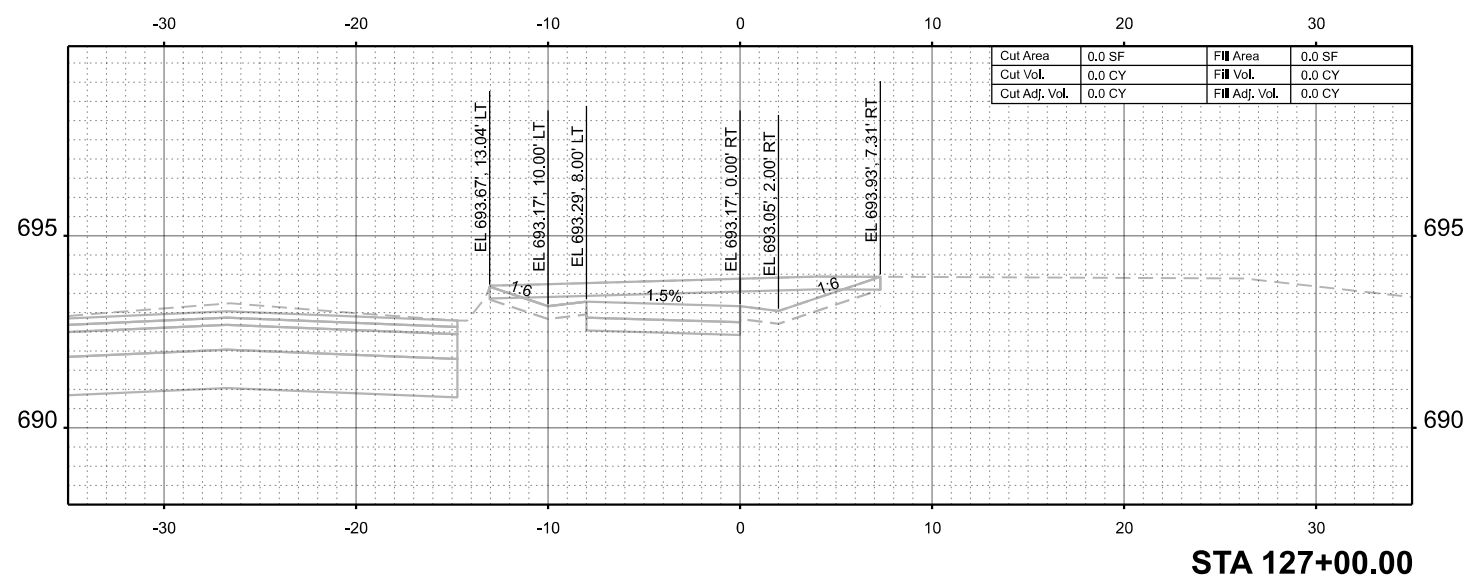
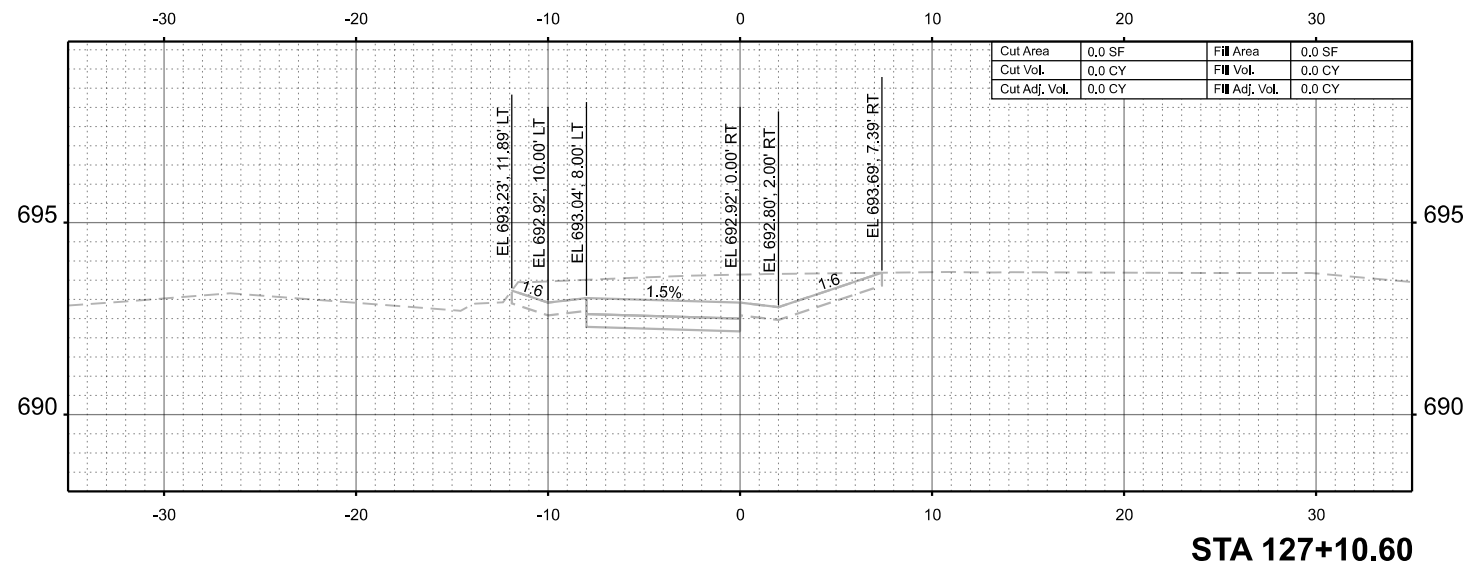
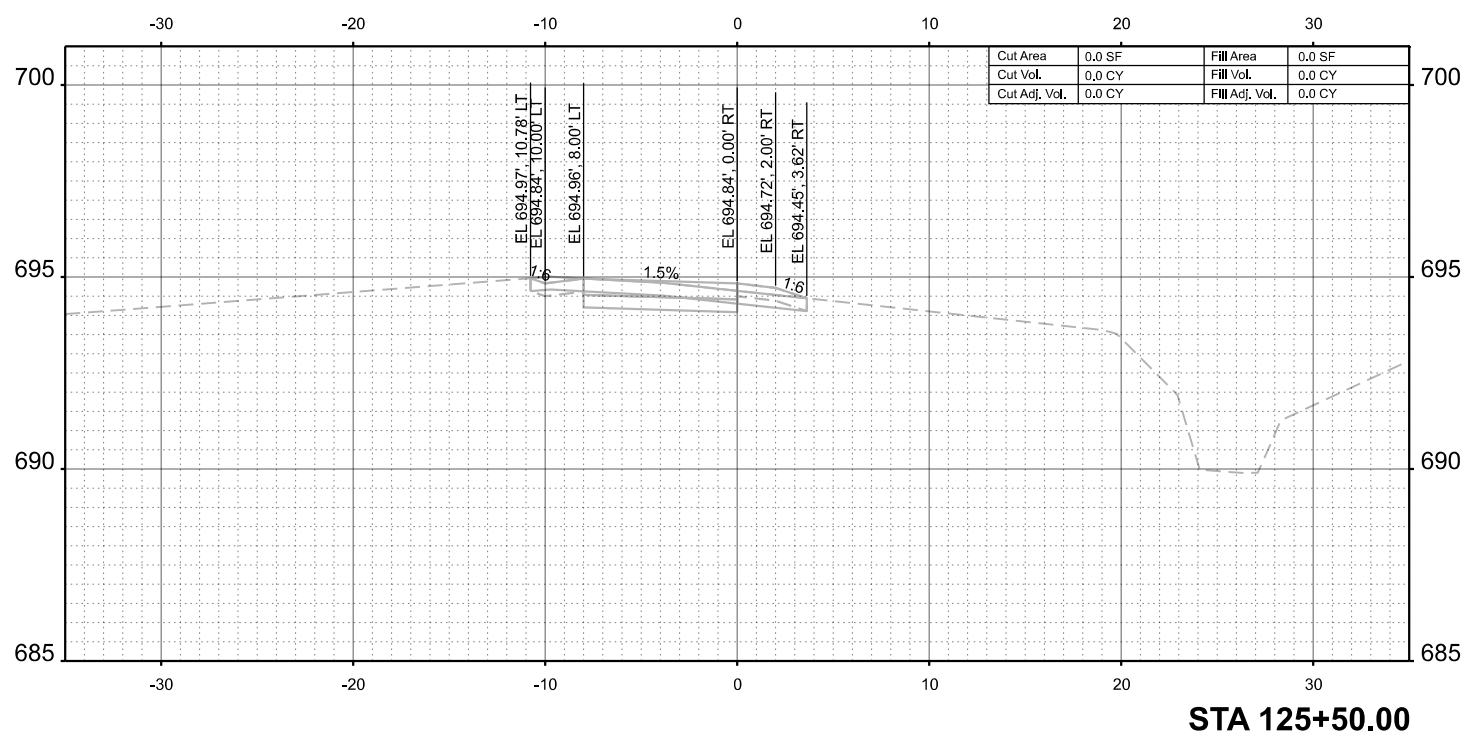
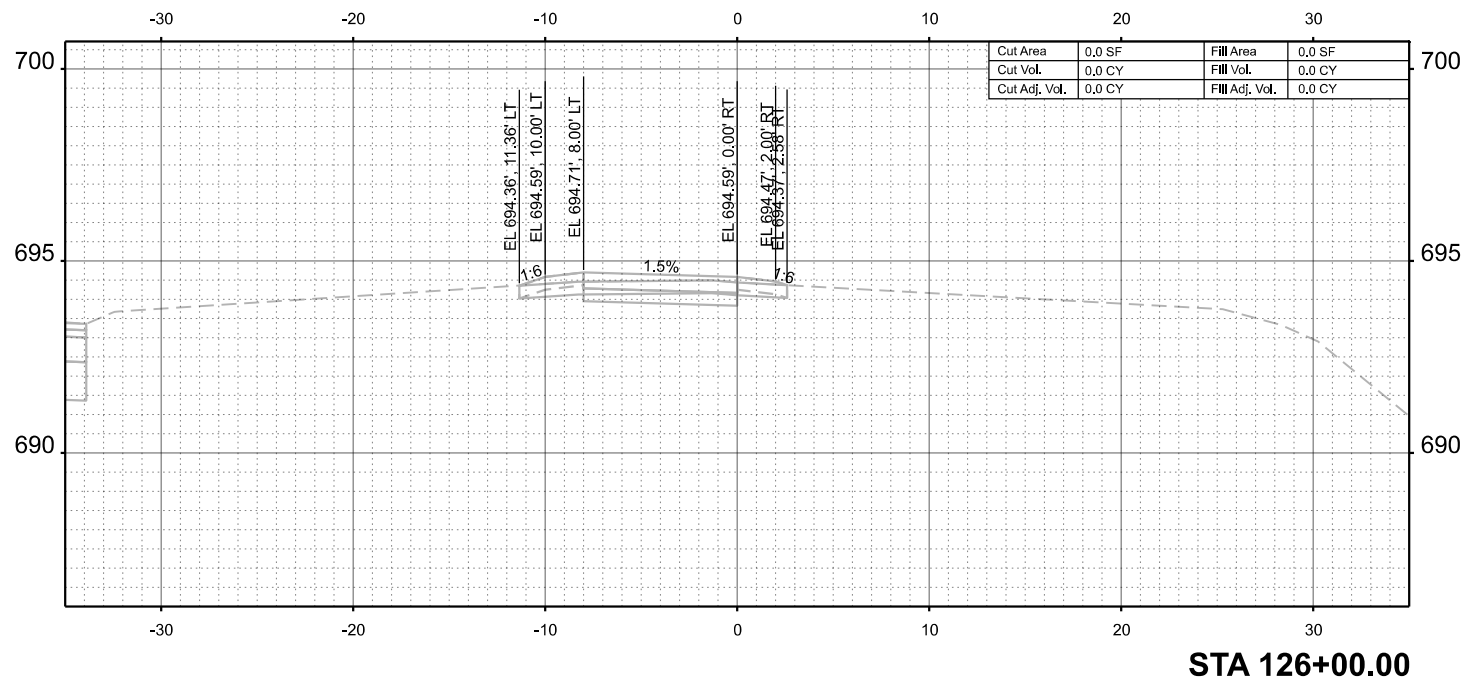


DATE	
BY	
FINAL SURVEY	SURVEYED
NOTE BOOK	PLOTTED
NO.	TEMPLATE
	AREAS CHECKED



DATE	
BY	
ORIGINAL SURVEY	SURVEYED
NOTE BOOK	PLOTTED
NO.	TEMPLATE
	AREAS CHECKED

MODEL: P:\BikePath\_XS\_Sht\_8  
FILE NAME: Z20706\_sht\_XS\_Sec\_BikePath.dgn



USER NAME	= dslanzc	DESIGNED	-	REVISED	-
		DRAWN	-	REVISED	-
PLOT SCALE	= 0.16666833' / In.	CHECKED	-	REVISED	-
PLOT DATE	= 7/9/2025	DATE	-	REVISED	-

**STATE OF ILLINOIS  
DEPARTMENT OF TRANSPORTATION**

**CROSS SECTIONS  
TONNE ROAD - MULTI-USE PATH**

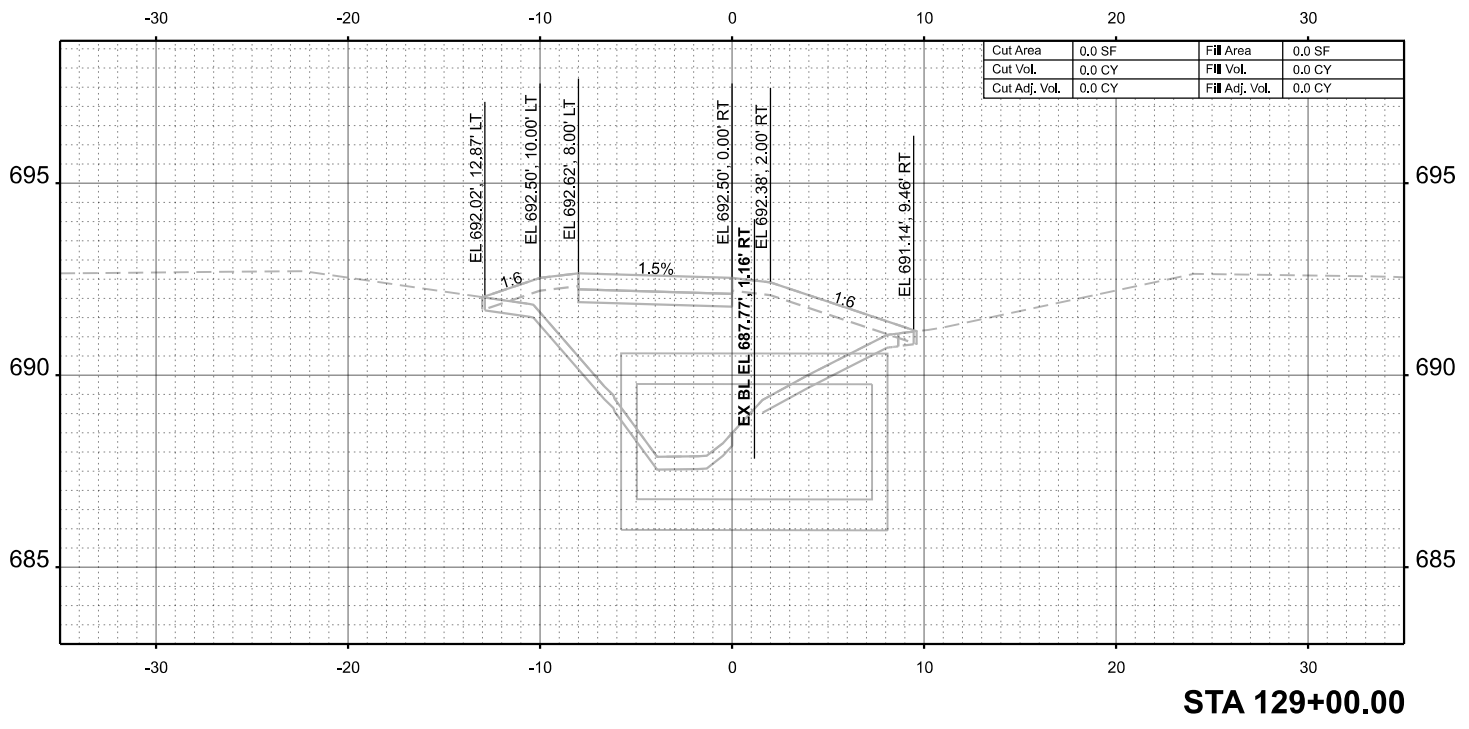
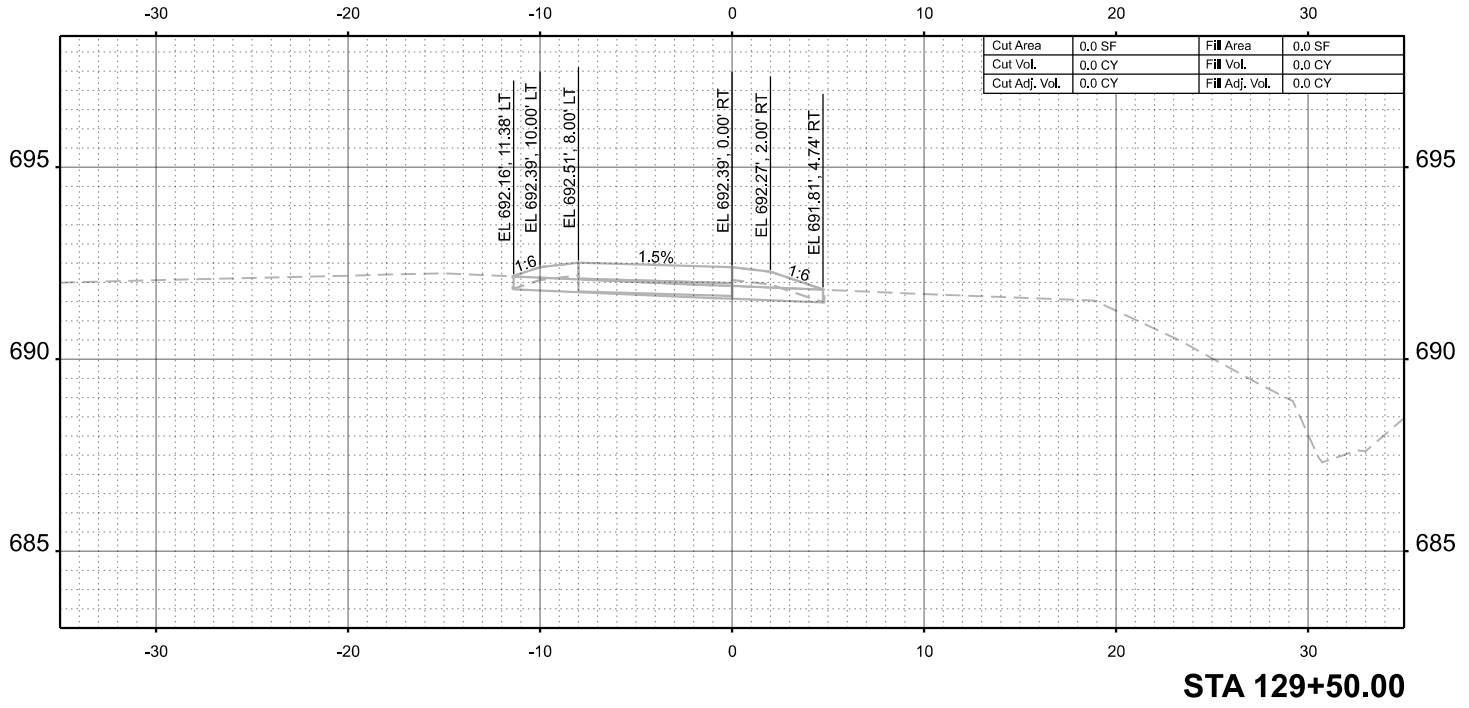

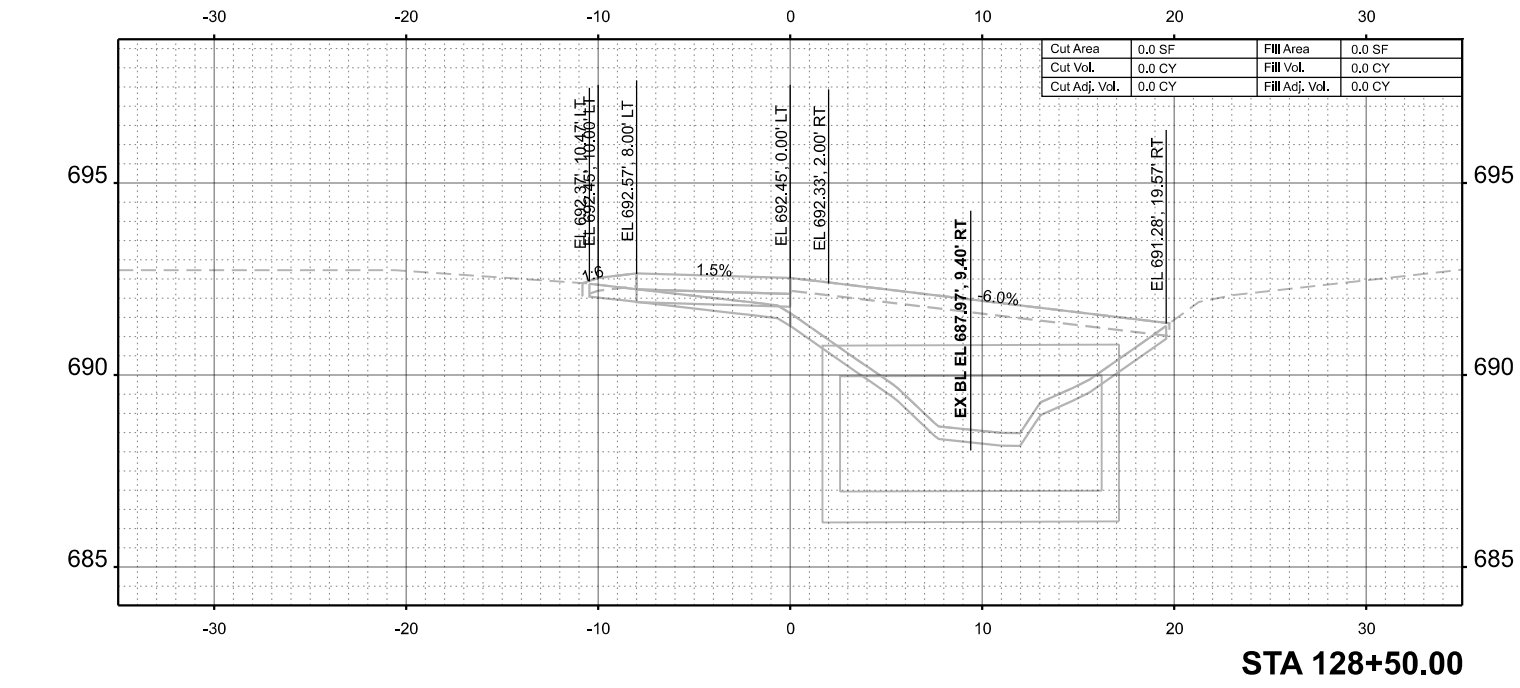
SCALE: 1"=5'      SHEET 8 OF 29 SHEETS      STA. 125+50.00 TO STA. 127+10.60

FAU RTE.	SECTION	COUNTY	TOTAL SHEETS	SHEET NO.
2652	20-00073-01-PV	COOK	322	301
CONTRACT NO.			61K93	
ILLINOIS		FED. AID PROJECT		

BY	DATE
FINAL SURVEY	SURVEYED
NOTE BOOK	PLOTTED
NO.	TEMPLATE
	AREAS CHECKED

BY	DATE
ORIGINAL SURVEY	SURVEYED
NOTE BOOK	PLOTTED
NO.	TEMPLATE
	AREAS CHECKED

MODEL: P:\BikePath\_XS\_S14\_9  
FILE NAME: Z20706\_s14\_XSec\_BikePath.dgn



USER NAME =	dslancz	DESIGNED -	REVISED -
		DRAWN -	REVISED -
PLOT SCALE =	0.16666633' / In.	CHECKED -	REVISED -
PLOT DATE =	7/9/2025	DATE -	REVISED -

STATE OF ILLINOIS  
DEPARTMENT OF TRANSPORTATION

CROSS SECTIONS  
TONNE ROAD - MULTI-USE PATH

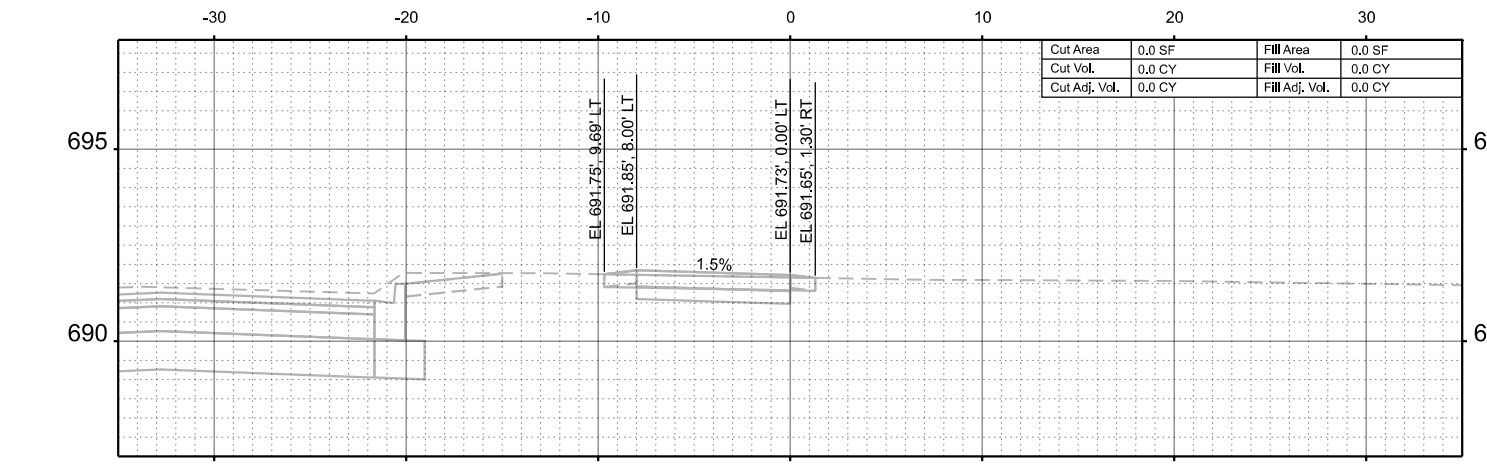
SCALE: 1"=5' SHEET 9 OF 29 SHEETS STA. 128+00.00 TO STA. 129+50.00

FAU RTE.	SECTION	COUNTY	TOTAL SHEETS	SHEET NO.
2652	20-00073-01-PV	COOK	322	302
CONTRACT NO.			61K93	
ILLINOIS FED. AID PROJECT				

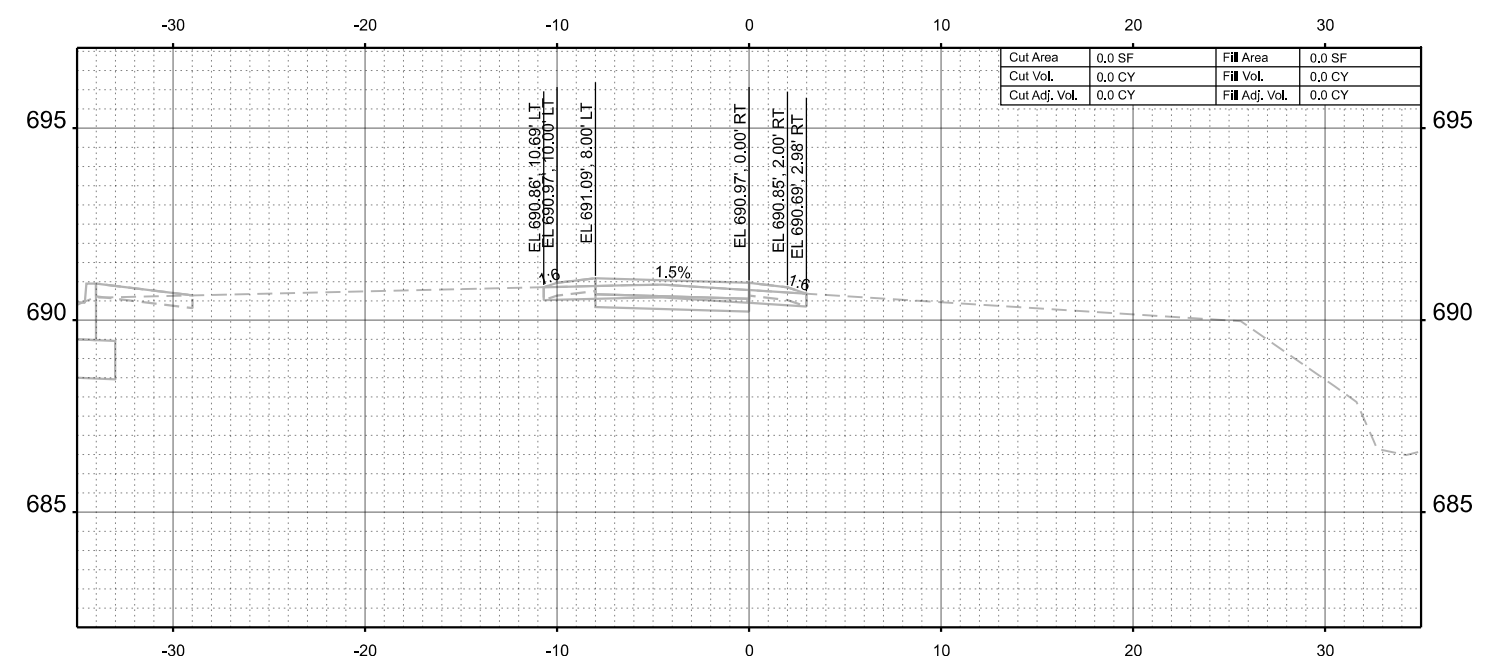
FINAL SURVEY	SURVEYED	BY	DATE
NOTE BOOK	PLOTTED		
NO.	TEMPLATE		
	AREAS		
	CHECKED		

ORIGINAL SURVEY	SURVEYED	BY	DATE
NOTE BOOK	PLOTTED		
NO.	TEMPLATE		
	AREAS		
	CHECKED		

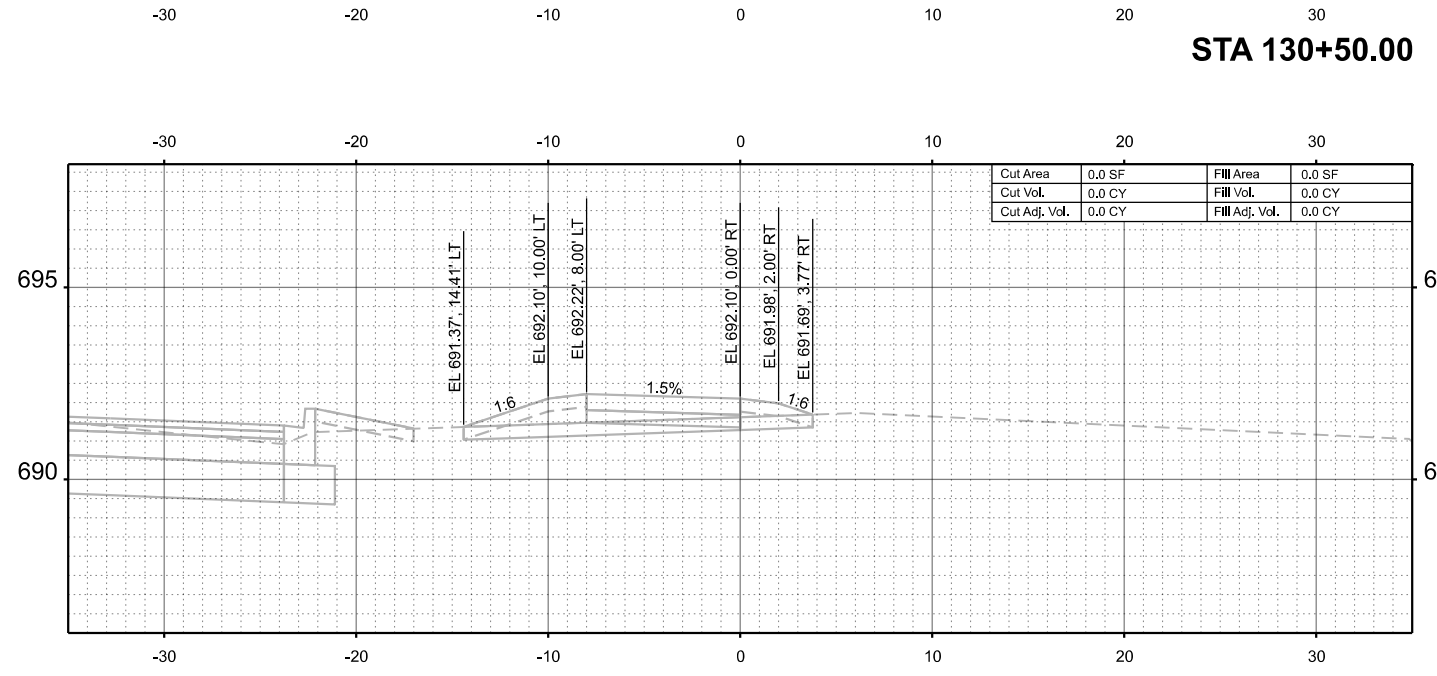
MODEL: P:\BikePath XS SH - 10  
FILE NAME: Z20706\_sht\_XSsec\_BikePath.dgn



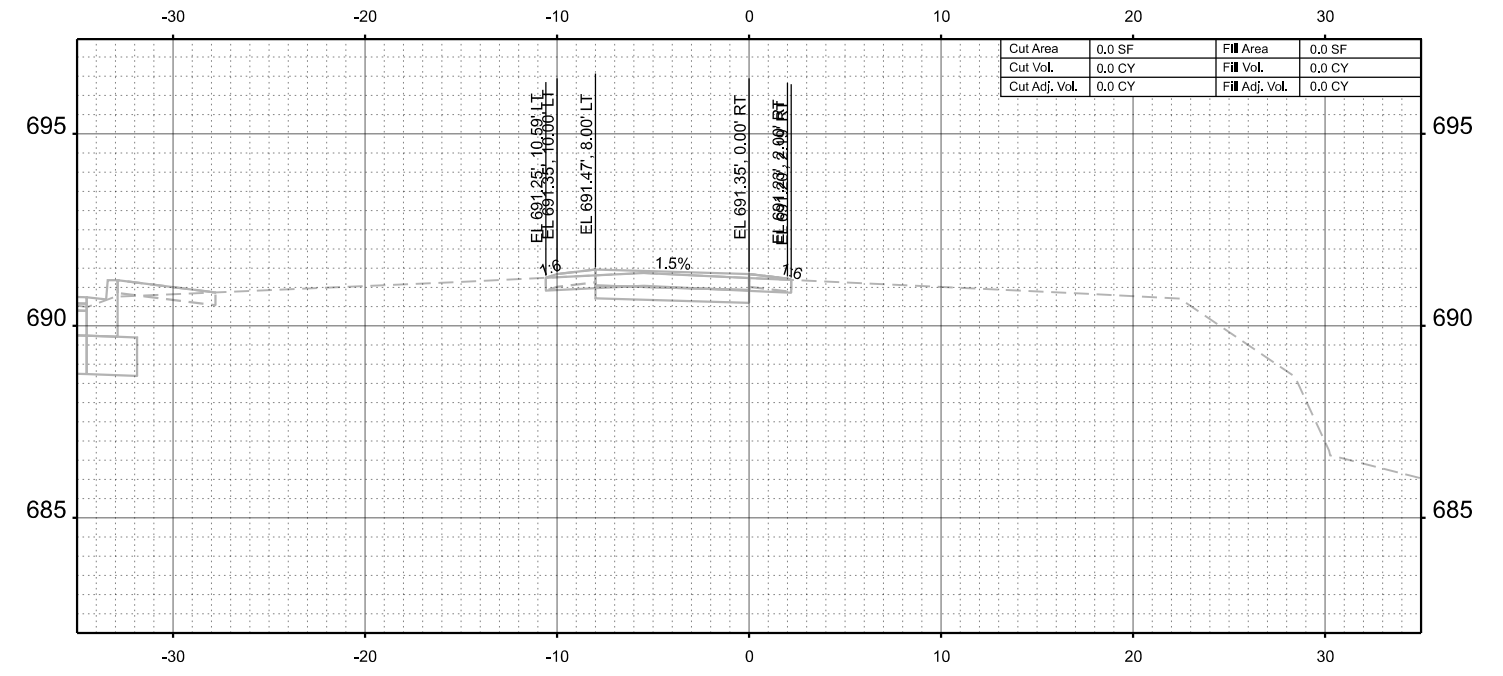
STA 130+50.00



STA 131+50.00



STA 130+00.00



STA 131+00.00



USER NAME =	dslanzc	DESIGNED -	REVISED -
		DRAWN -	REVISED -
PLOT SCALE =	0.16666633' / in.	CHECKED -	REVISED -
PLOT DATE =	7/9/2025	DATE -	REVISED -

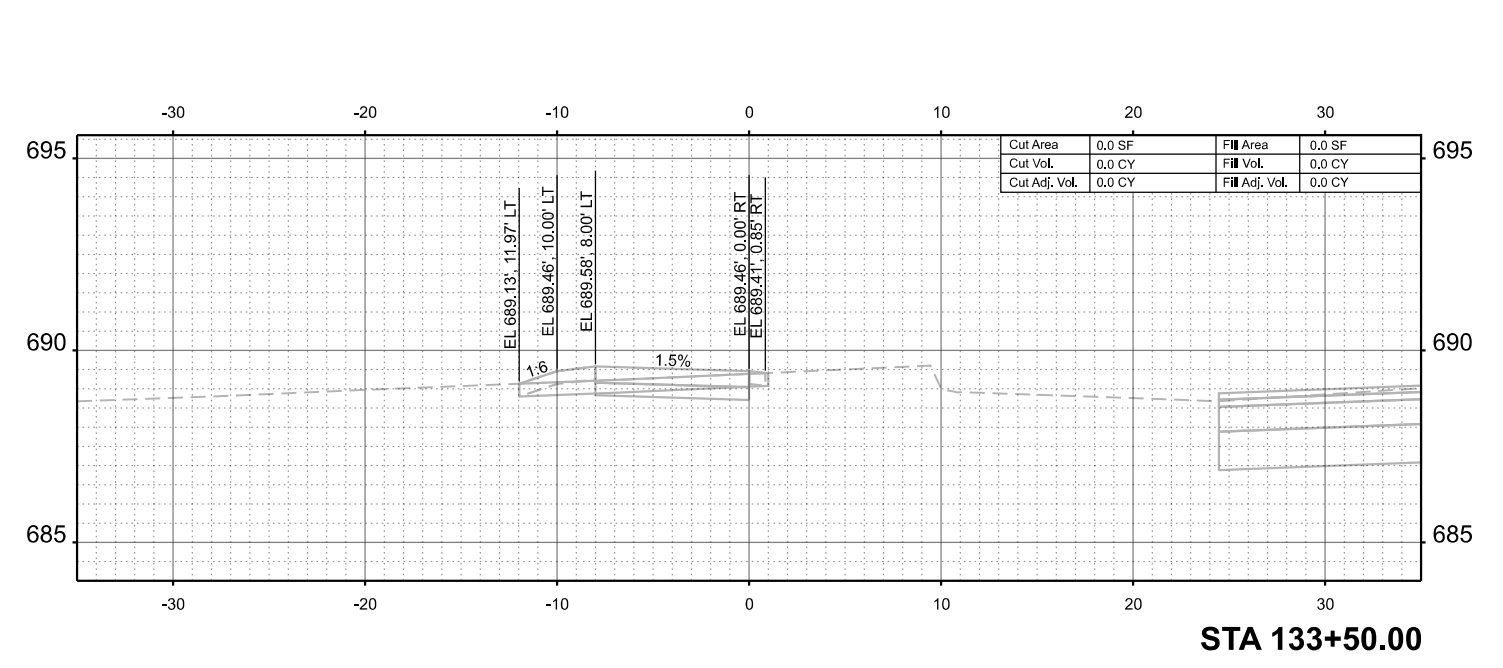
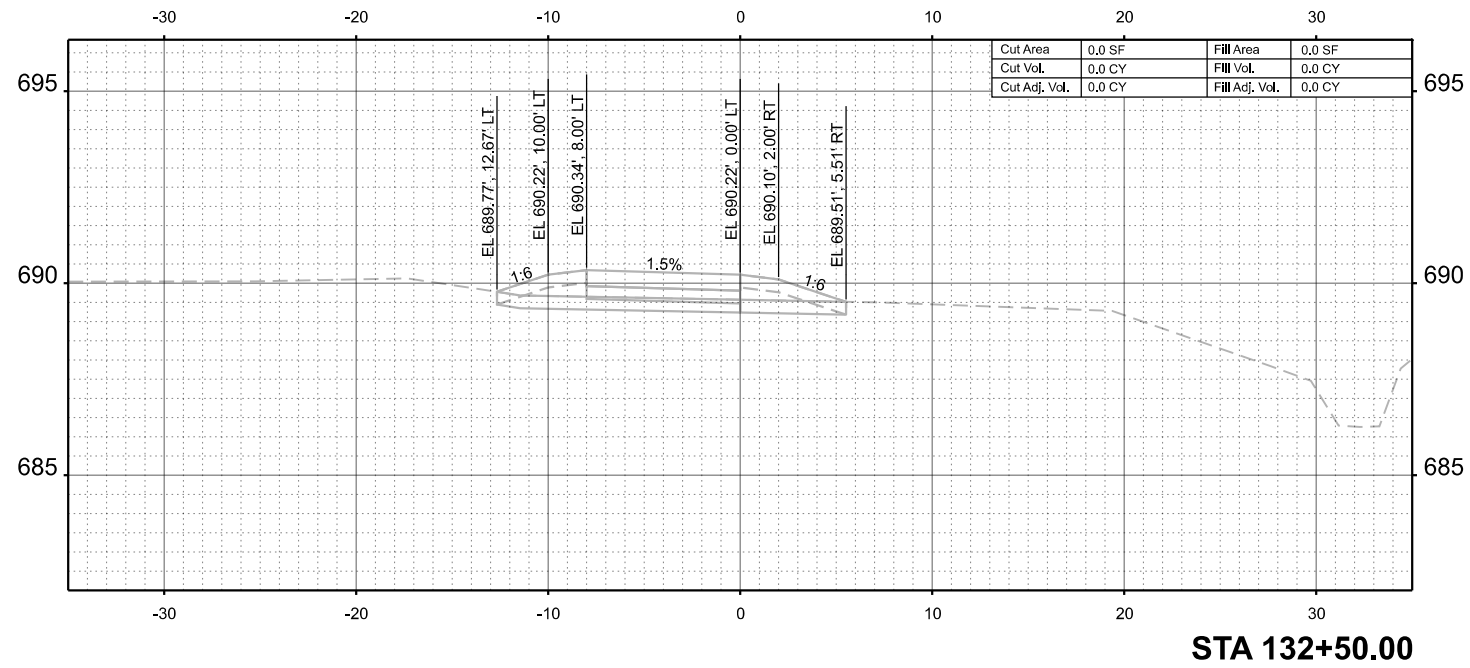
STATE OF ILLINOIS  
DEPARTMENT OF TRANSPORTATION

CROSS SECTIONS  
TONNE ROAD - MULTI-USE PATH

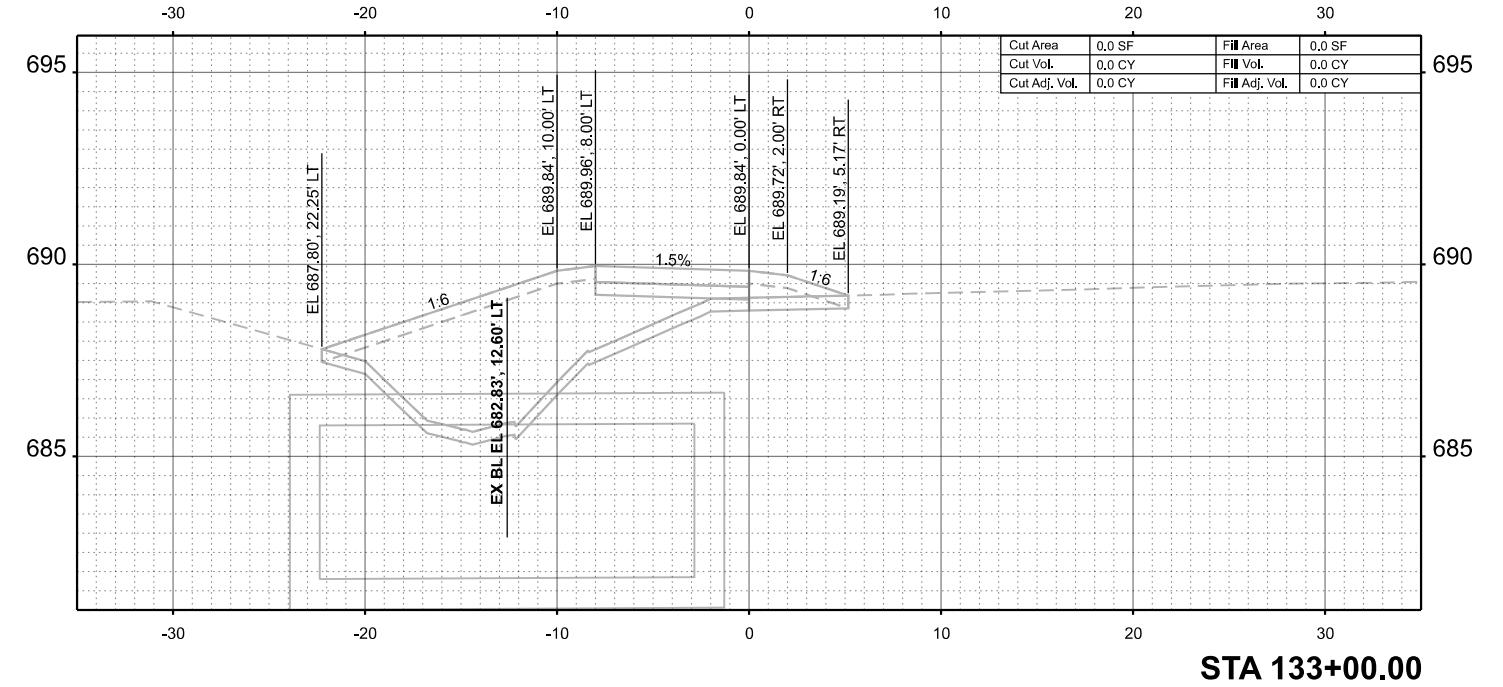
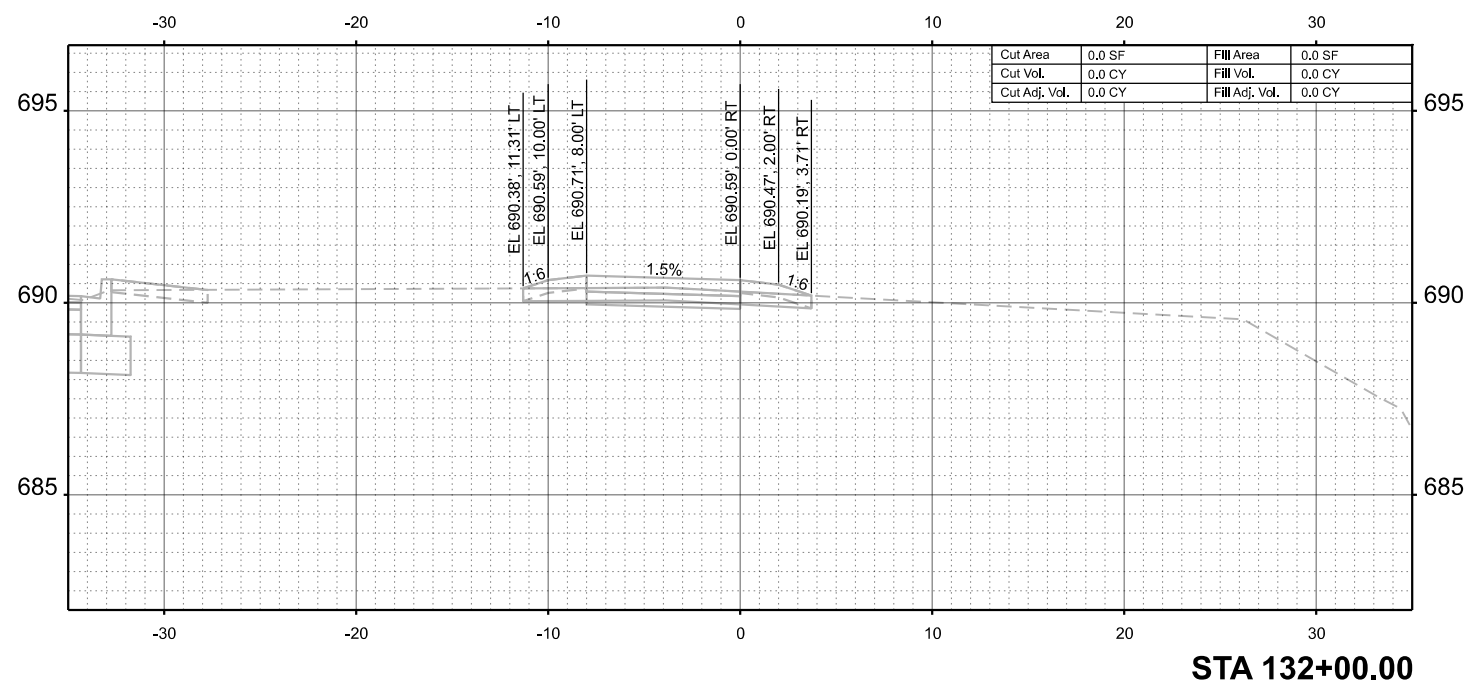
SCALE: 1"=5' SHEET 10 OF 29 SHEETS STA. 130+00.00 TO STA. 131+50.00

FAU RTE.	SECTION	COUNTY	TOTAL SHEETS	SHEET NO.
2652	20-00073-01-PV	COOK	322	303
CONTRACT NO.			61K93	
ILLINOIS FED. AID PROJECT				

FINAL SURVEY	SURVEYED	DATE
NOTE BOOK	PLOTTED	
NO.	TEMPLATE	
	AREAS CHECKED	



ORIGINAL SURVEY	SURVEYED	DATE
NOTE BOOK	PLOTTED	
NO.	TEMPLATE	
	AREAS CHECKED	



MODEL: P:\BikePath\_XS\_Sht\_11  
 FILE NAME: 220706\_sht\_XSsec\_BikePath.dgn



USER NAME =	dslancz	DESIGNED -	REVISED -
		DRAWN -	REVISED -
PLOT SCALE =	0.16666833' / In.	CHECKED -	REVISED -
PLOT DATE =	7/9/2025	DATE -	REVISED -

STATE OF ILLINOIS  
 DEPARTMENT OF TRANSPORTATION

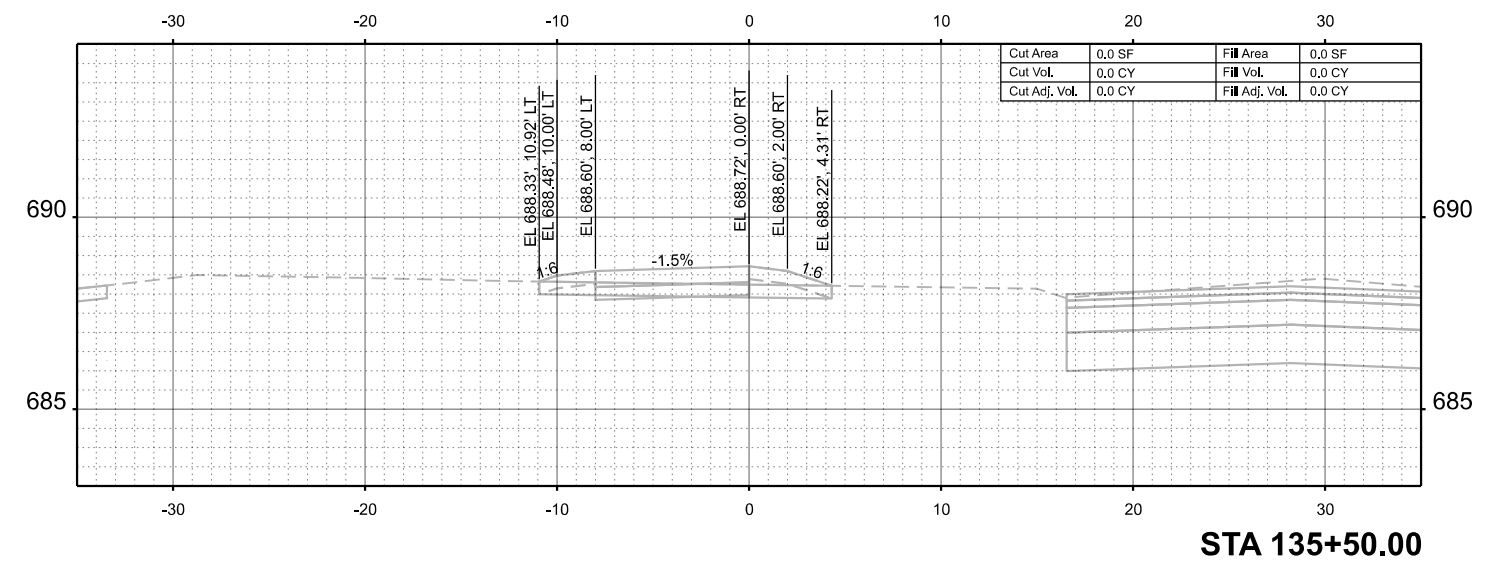
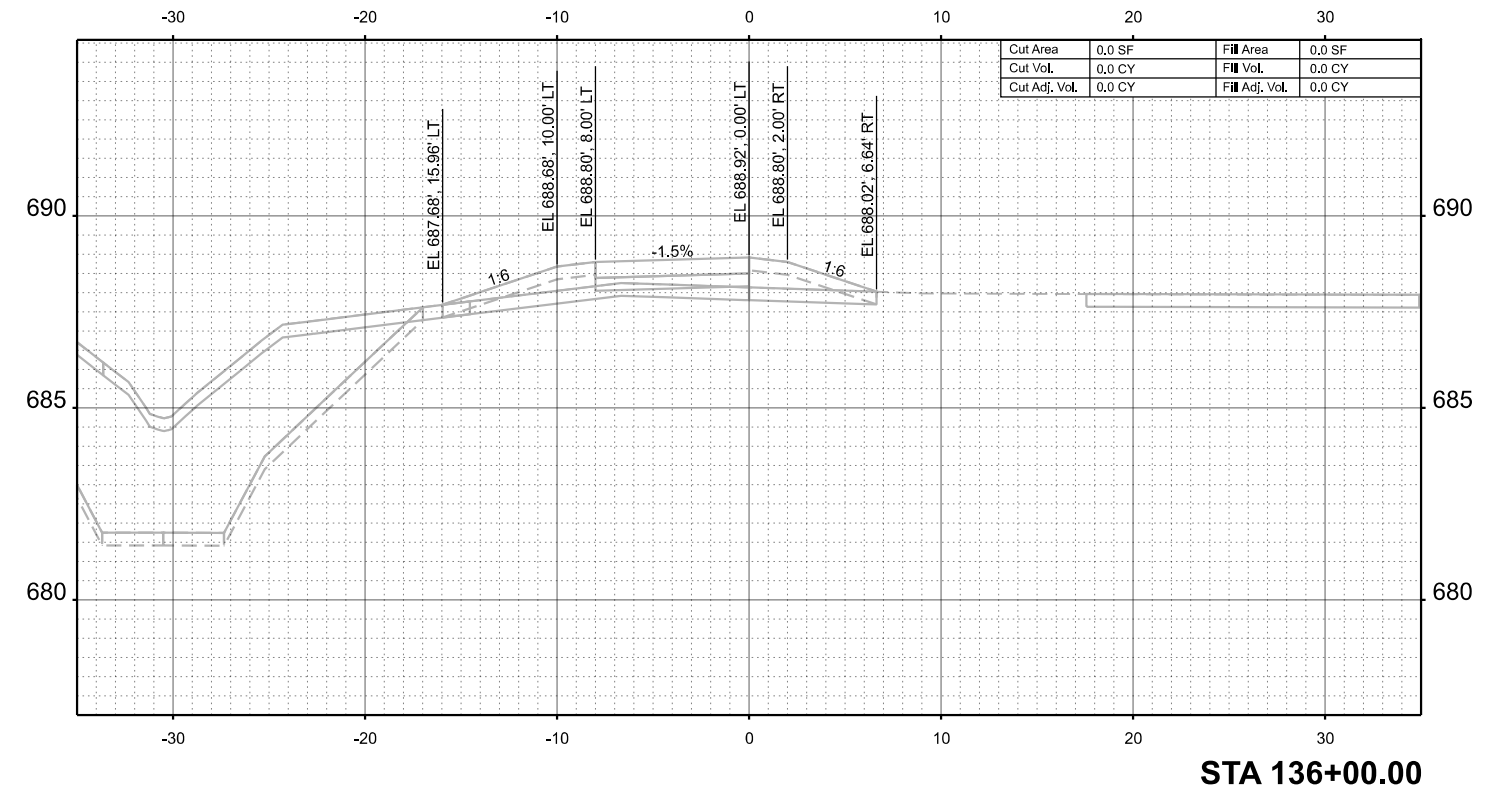

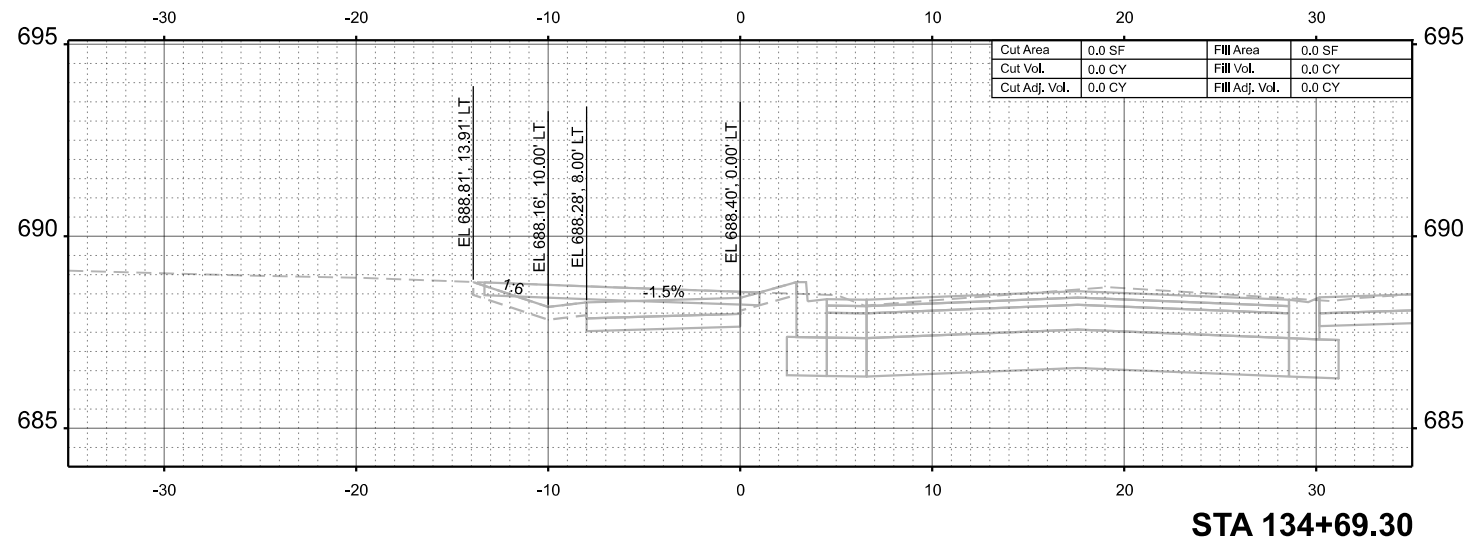
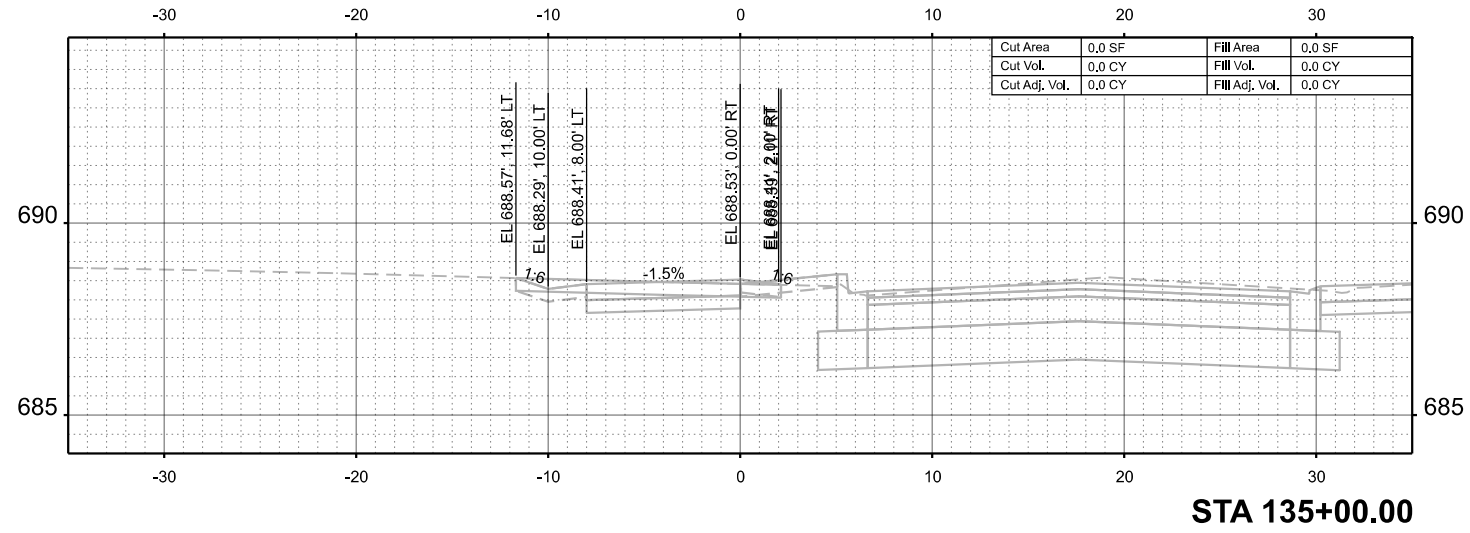
CROSS SECTIONS			
TONNE ROAD - MULTI-USE PATH			
SCALE: 1"=5'	SHEET 11	OF 29 SHEETS	STA. 132+00.00 TO STA. 133+50.00

FAU RTE.	SECTION	COUNTY	TOTAL SHEETS	SHEET NO.
2652	20-00073-01-PV	COOK	322	304
CONTRACT NO.			61K93	
ILLINOIS FED. AID PROJECT				

DATE	
BY	
SURVEYED	
PLOTTED	
TEMPLATE	
AREAS	
AREAS CHECKED	
NO.	

DATE	
BY	
SURVEYED	
PLOTTED	
TEMPLATE	
AREAS	
AREAS CHECKED	
NO.	

MODEL: P:\BikePath\XS SH - 12  
 FILE NAME: Z20706\_sht\_XSect\_BikePath.dgn



USER NAME	= dslanzc	DESIGNED	-	REVISED	-
		DRAWN	-	REVISED	-
PLOT SCALE	= 0.16666633' / in.	CHECKED	-	REVISED	-
PLOT DATE	= 7/9/2025	DATE	-	REVISED	-

STATE OF ILLINOIS  
 DEPARTMENT OF TRANSPORTATION

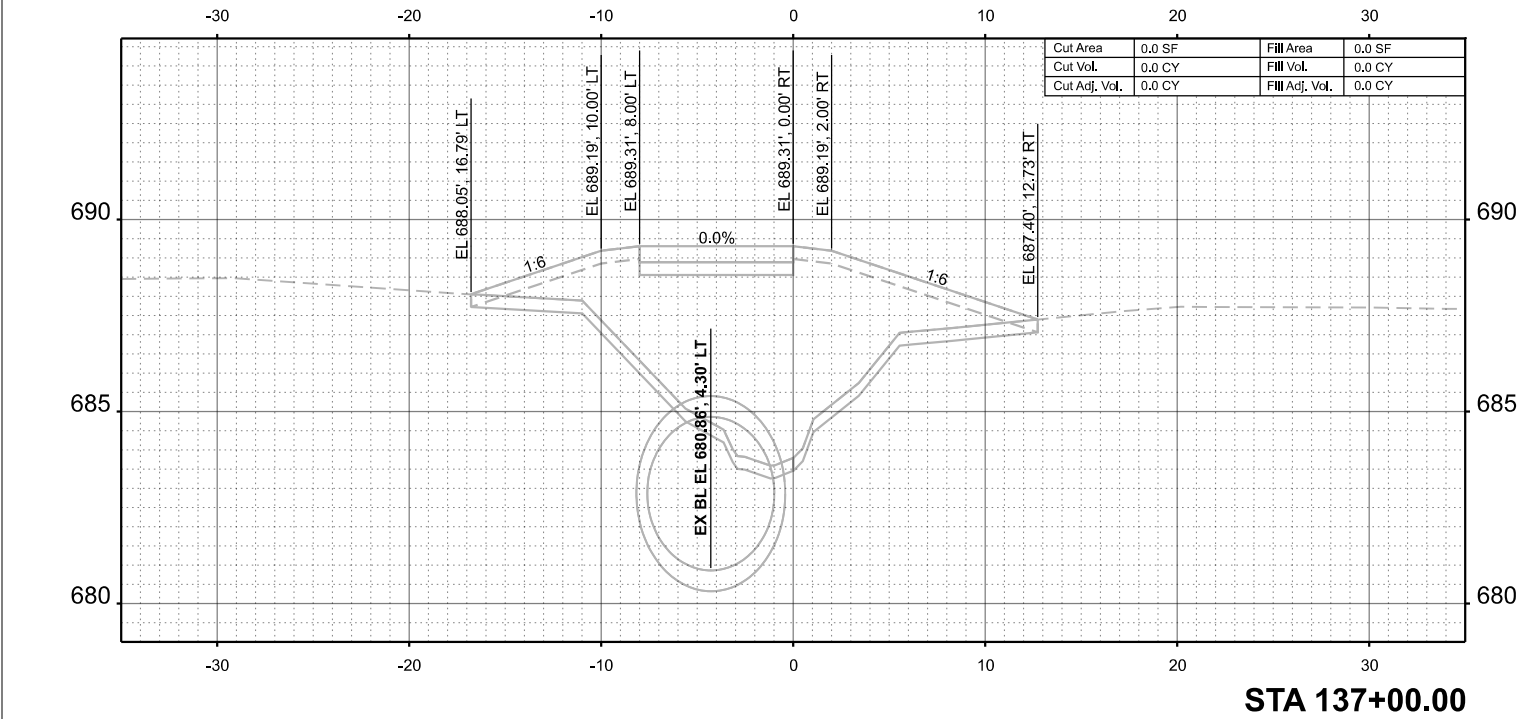
CROSS SECTIONS			
TONNE ROAD - MULTI-USE PATH			
SCALE:	1"=5'	SHEET	12 OF 29 SHEETS
		STA.	133+84.00 TO STA. 136+00.00

FAU R.T.E.	SECTION	COUNTY	TOTAL SHEETS	SHEET NO.
2652	20-00073-01-PV	COOK	322	305
CONTRACT NO.			61K93	
ILLINOIS FED. AID PROJECT				

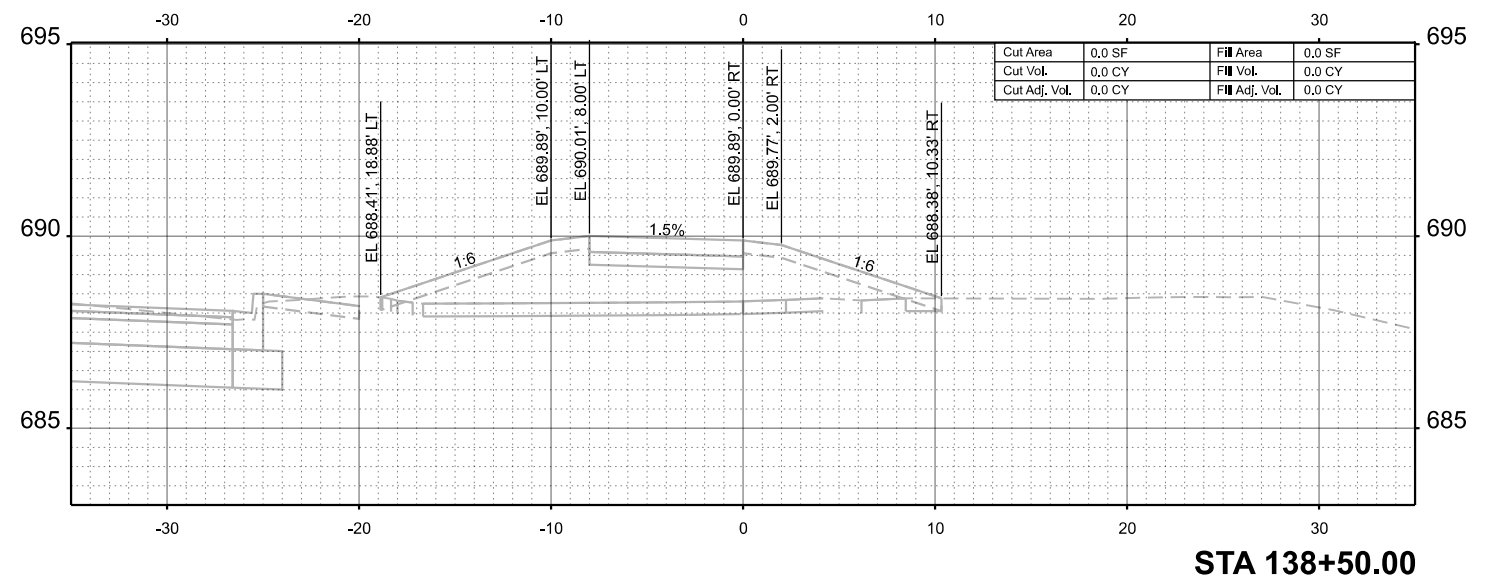
BY	DATE

ORIGINAL SURVEY	SURVEYED
NOTE BOOK	PLOTTED
	TEMPLATE
	AREAS
	CHECKED

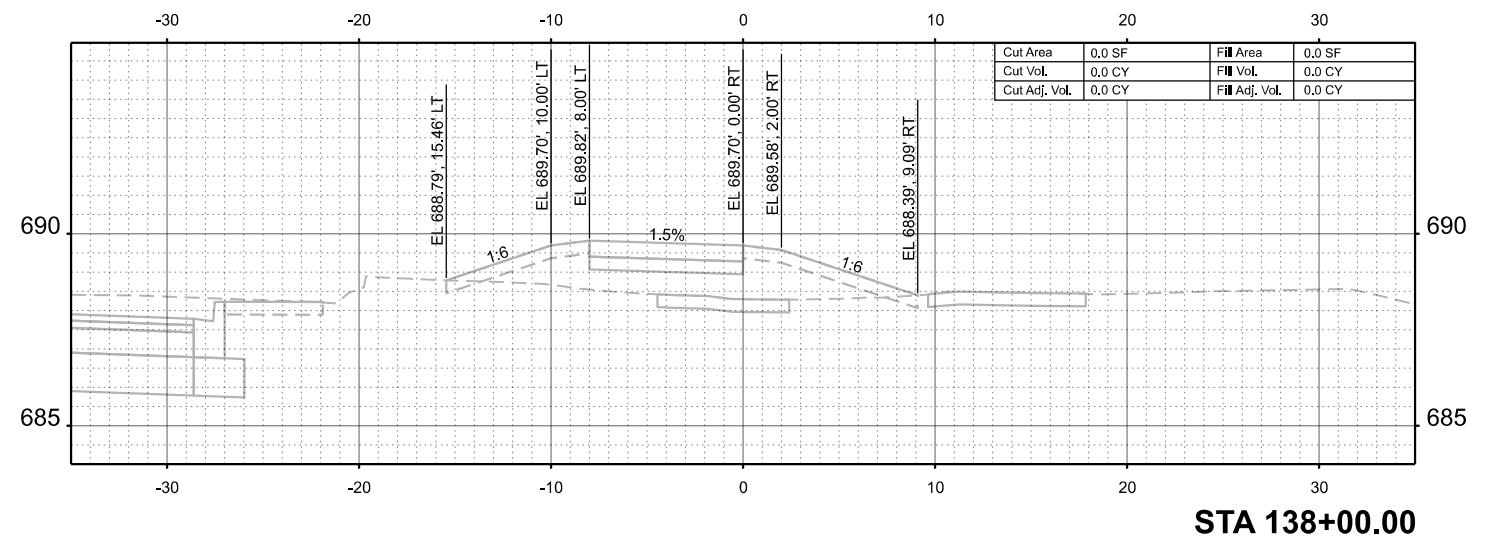
MODEL: P:\BikePath\_XS\_Sht\_13  
FILE NAME: 220706\_sht\_XS\_Sect\_BikePath.dgn



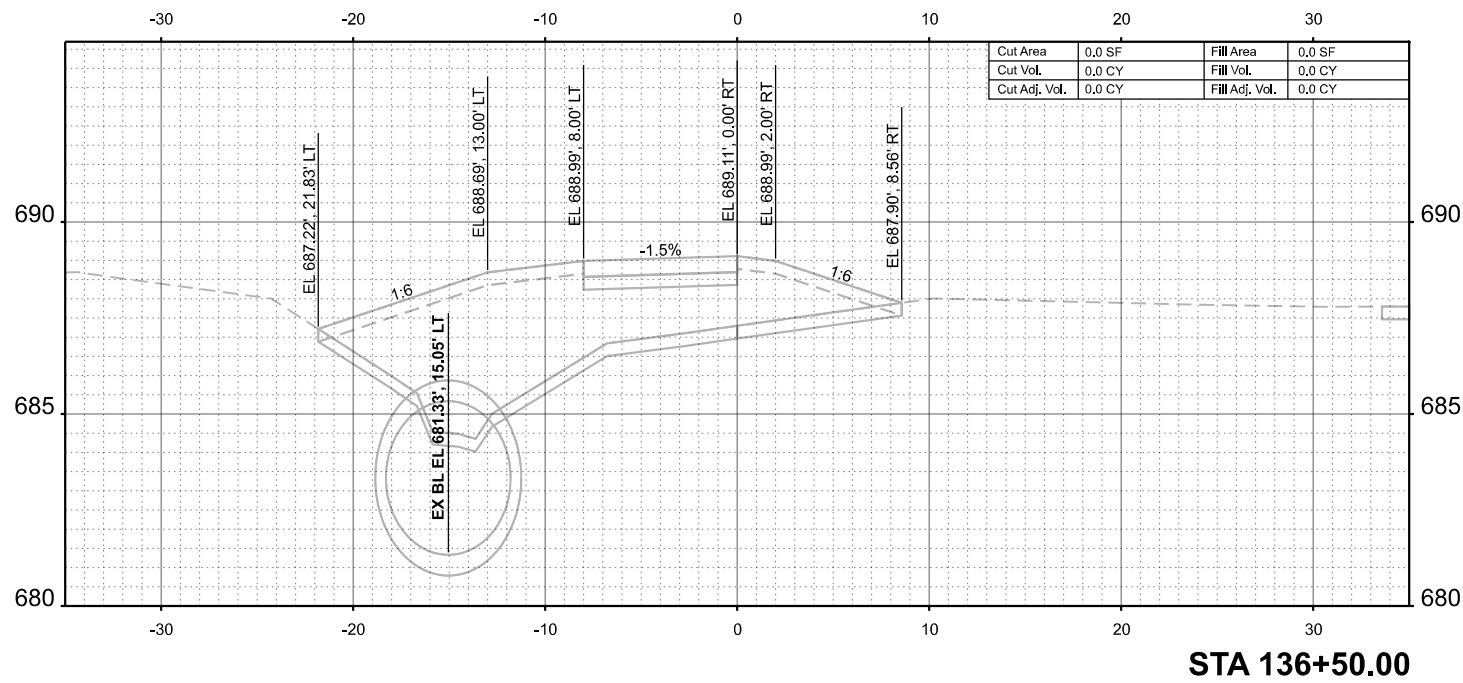
**STA 137+00.00**



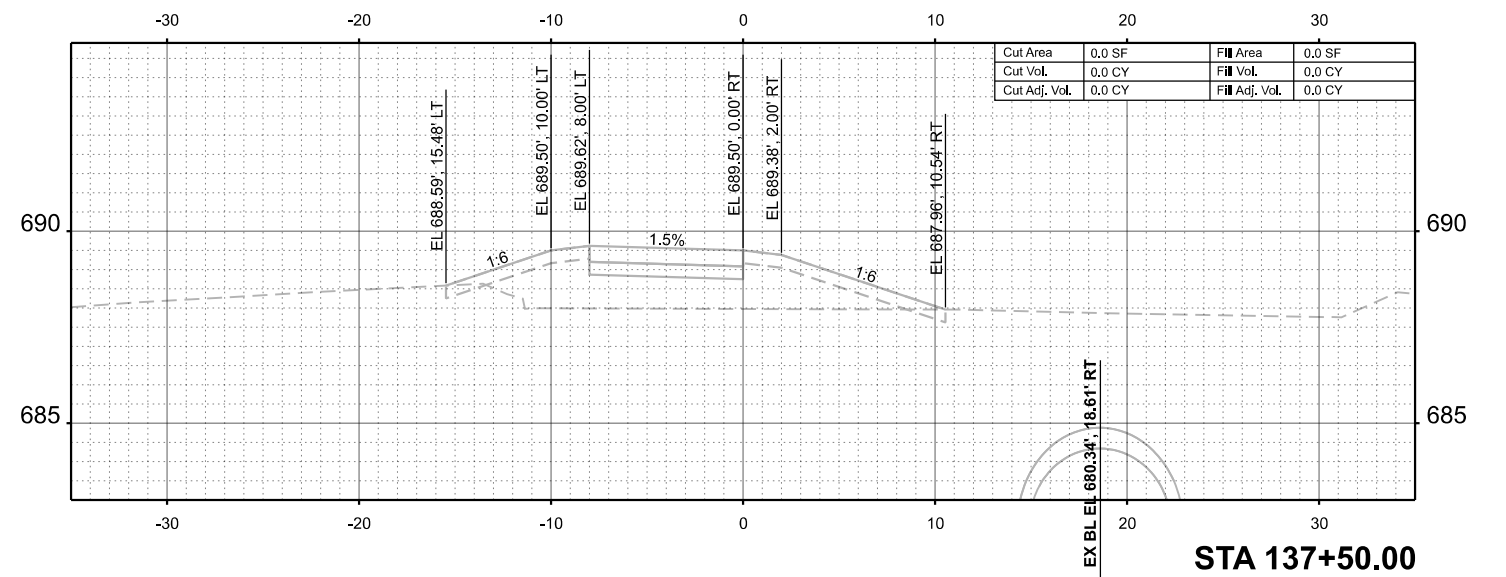
**STA 138+50.00**



**STA 138+00.00**



**STA 136+50.00**



**STA 137+50.00**



USER NAME = dslanzc	DESIGNED -	REVISED -
PLOT SCALE = 0.16666633' / in.	DRAWN -	REVISED -
PLOT DATE = 7/9/2025	CHECKED -	REVISED -
	DATE -	REVISED -

**STATE OF ILLINOIS  
DEPARTMENT OF TRANSPORTATION**

**CROSS SECTIONS  
TONNE ROAD - MULTI-USE PATH**

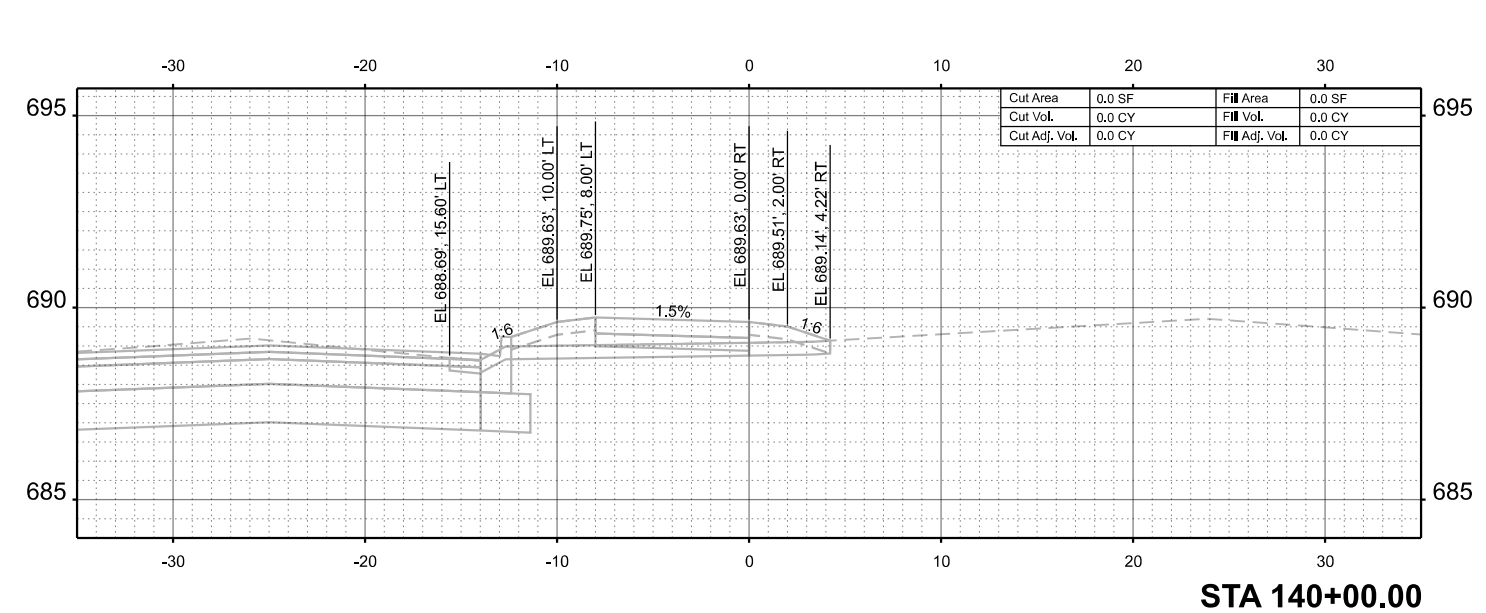
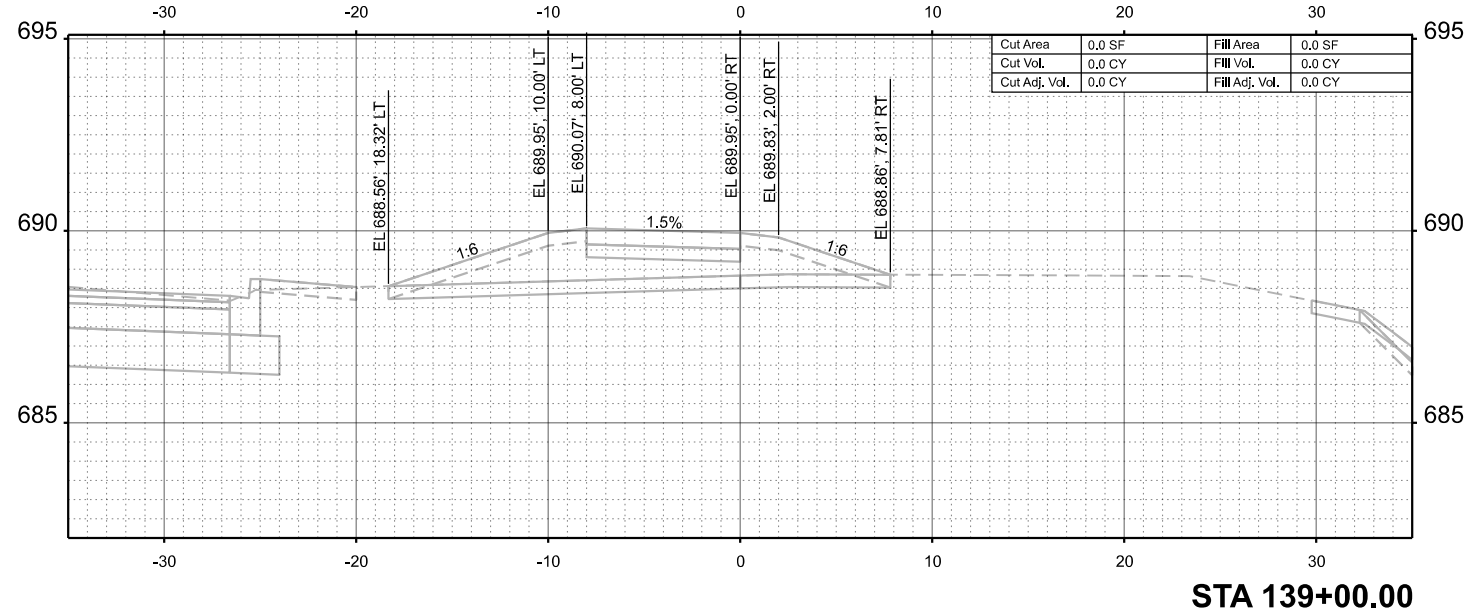
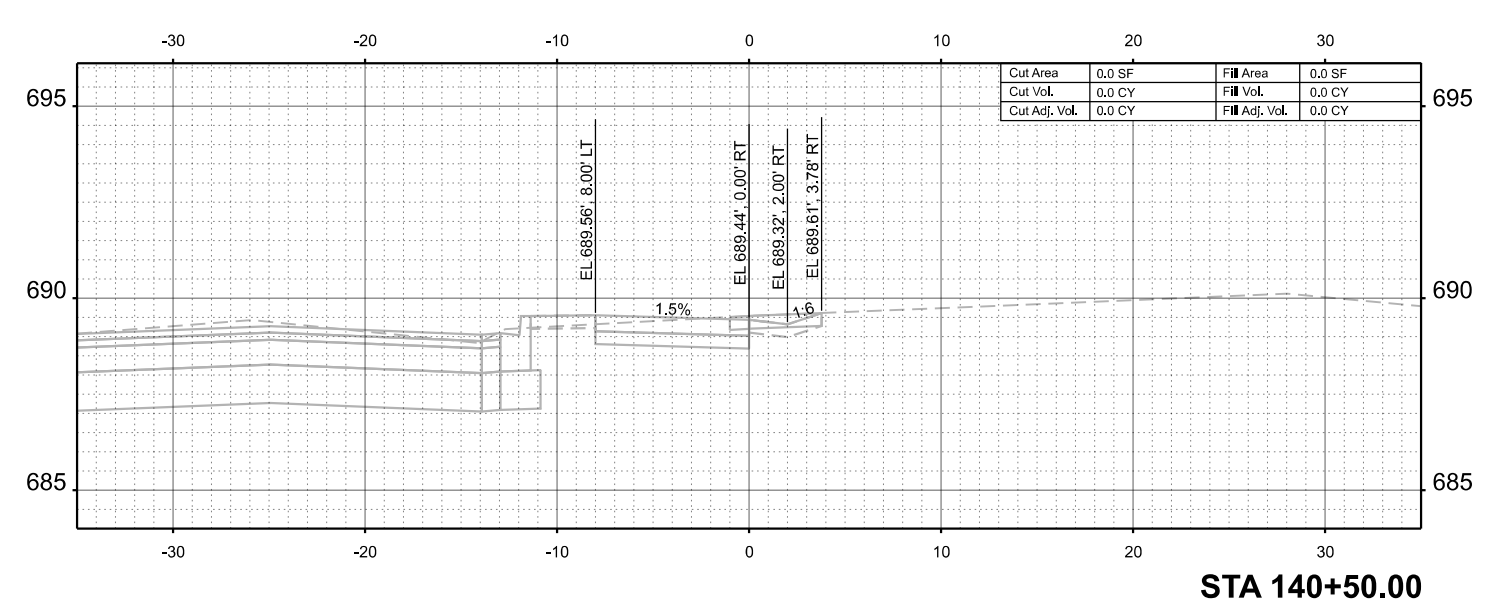
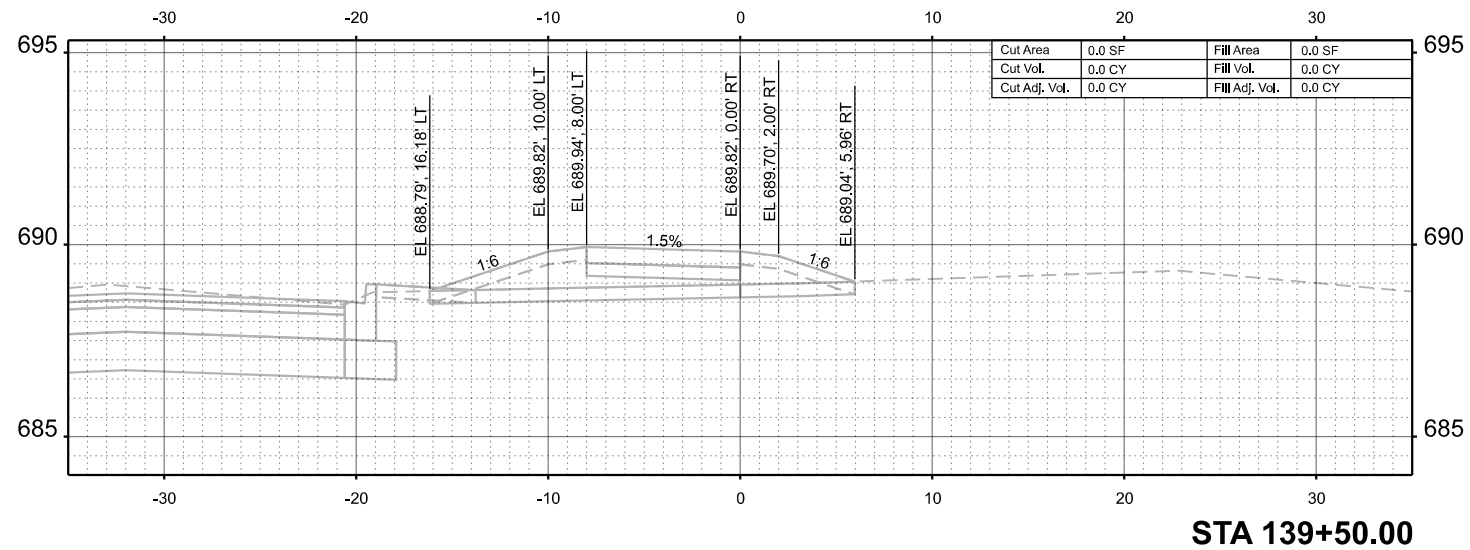
SCALE: 1"=5' SHEET 13 OF 29 SHEETS STA. 136+50.00 TO STA. 138+50.00

FAU RTE.	SECTION	COUNTY	TOTAL SHEETS	SHEET NO.
2652	20-00073-01-PV	COOK	322	306
CONTRACT NO.			61K93	
ILLINOIS FED. AID PROJECT				

FINAL SURVEY	SURVEYED	BY	DATE
NOTE BOOK	PLOTTED		
NO.	TEMPLATE		
	AREAS CHECKED		

ORIGINAL SURVEY	SURVEYED	BY	DATE
NOTE BOOK	PLOTTED		
NO.	TEMPLATE		
	AREAS CHECKED		

MODEL: P:\BikePath\_XS\_Sht\_14  
FILE NAME: Z20706\_sht\_XSect\_BikePath.dgn



USER NAME =	dslanzc	DESIGNED -	REVISED -
		DRAWN -	REVISED -
PLOT SCALE =	0.16666633' / In.	CHECKED -	REVISED -
PLOT DATE =	7/9/2025	DATE -	REVISED -

**STATE OF ILLINOIS  
DEPARTMENT OF TRANSPORTATION**

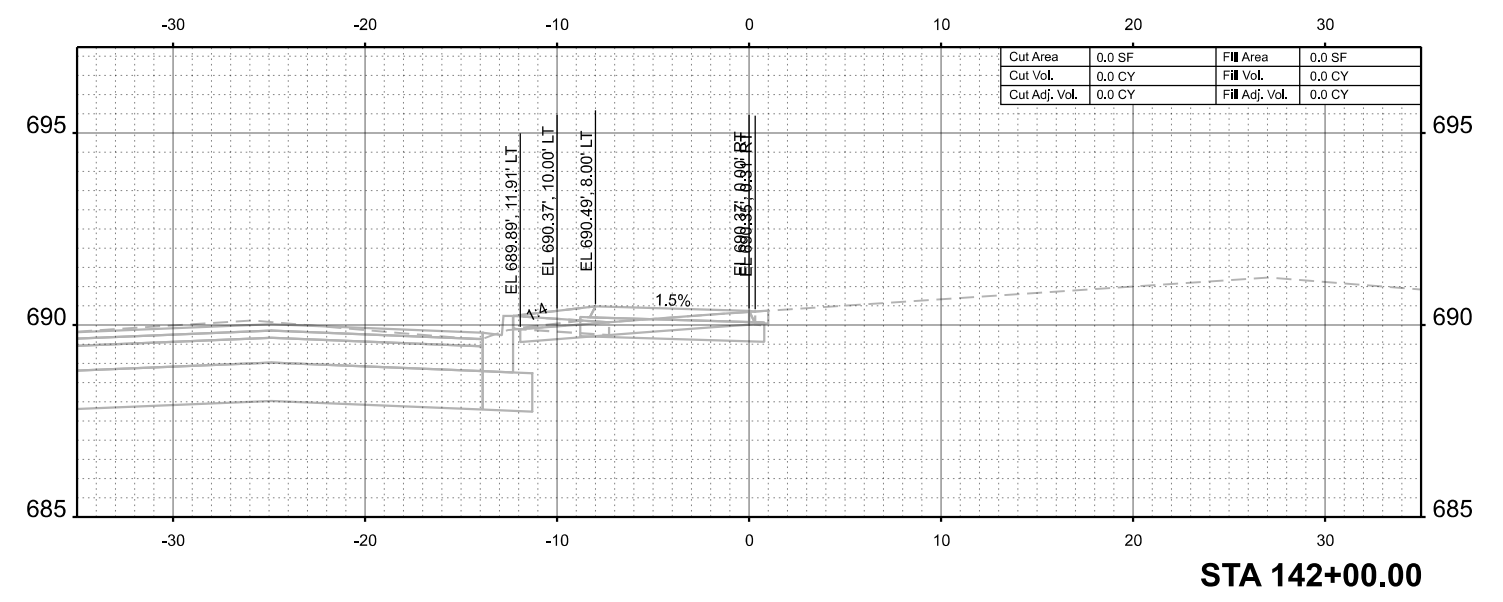
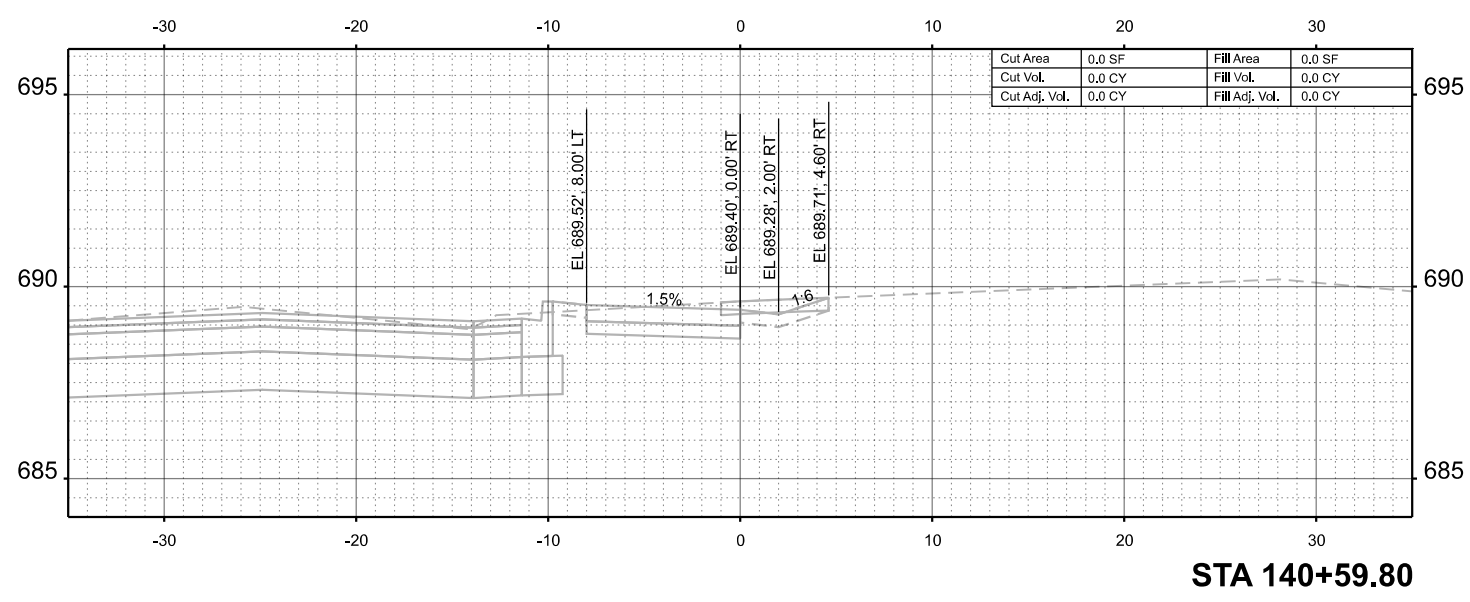
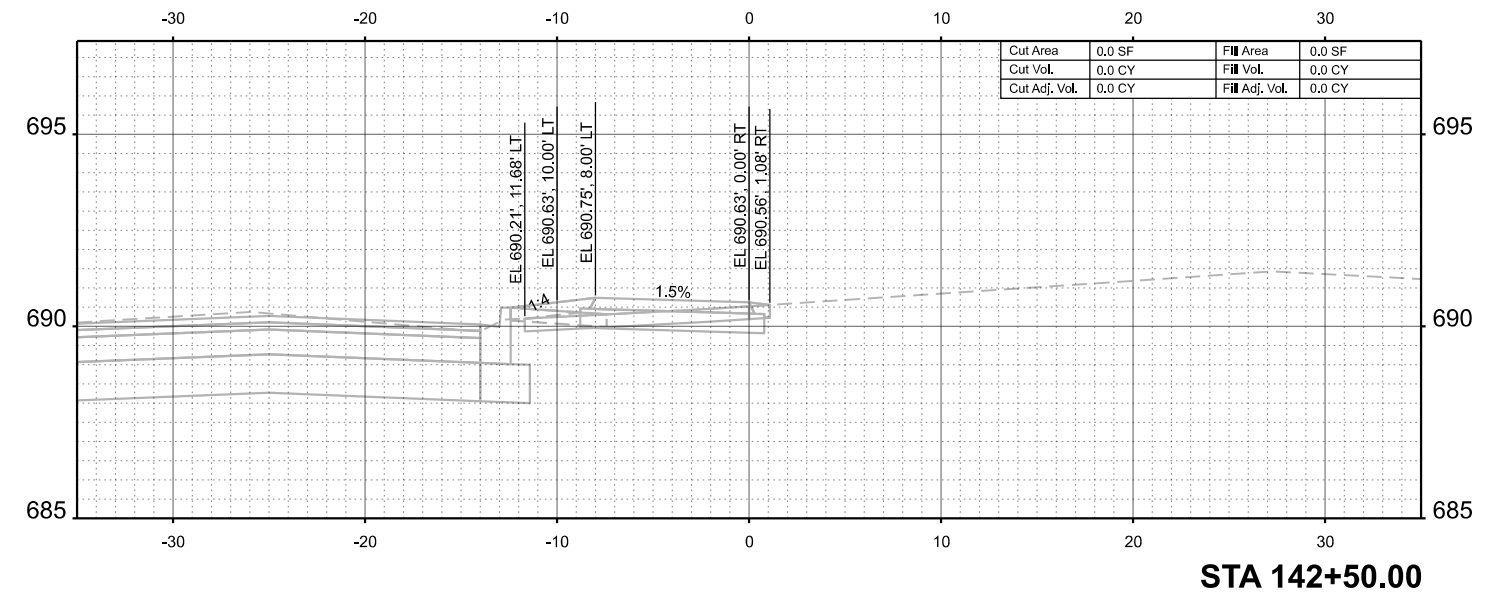
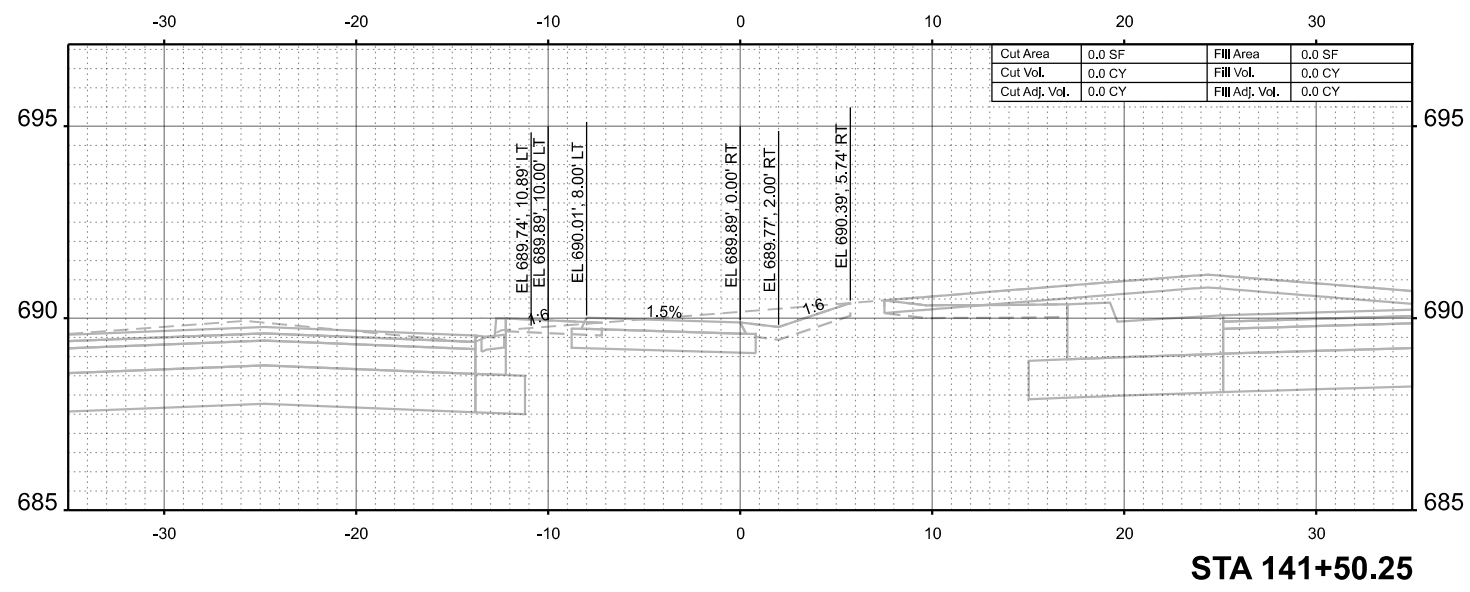
<b>CROSS SECTIONS TONNE ROAD - MULTI-USE PATH</b>			
SCALE: 1"=5'	SHEET 14 OF 29 SHEETS	STA. 139+00.00	TO STA. 140+50.00

FAU RTE.	SECTION	COUNTY	TOTAL SHEETS	SHEET NO.
2652	20-00073-01-PV	COOK	322	307
CONTRACT NO.			61K93	
ILLINOIS FED. AID PROJECT				

FINAL SURVEY	SURVEYED	BY	DATE
NOTE BOOK	PLOTTED		
NO.	TEMPLATE		
	AREAS CHECKED		

ORIGINAL SURVEY	SURVEYED	BY	DATE
NOTE BOOK	PLOTTED		
NO.	TEMPLATE		
	AREAS CHECKED		

MODEL: P:\BikePath XS SH - 15  
FILE NAME: 220706\_sht\_XSsec\_BikePath.dgn



USER NAME =	dslancz	DESIGNED -	REVISED -
PLOT SCALE =	0.16666633' / in.	DRAWN -	REVISED -
PLOT DATE =	7/9/2025	CHECKED -	REVISED -
		DATE -	REVISED -

STATE OF ILLINOIS  
DEPARTMENT OF TRANSPORTATION

CROSS SECTIONS			
TONNE ROAD - MULTI-USE PATH			
SCALE: 1"=5'	SHEET 15	OF 29 SHEETS	STA. 140+59.80 TO STA. 142+50.00

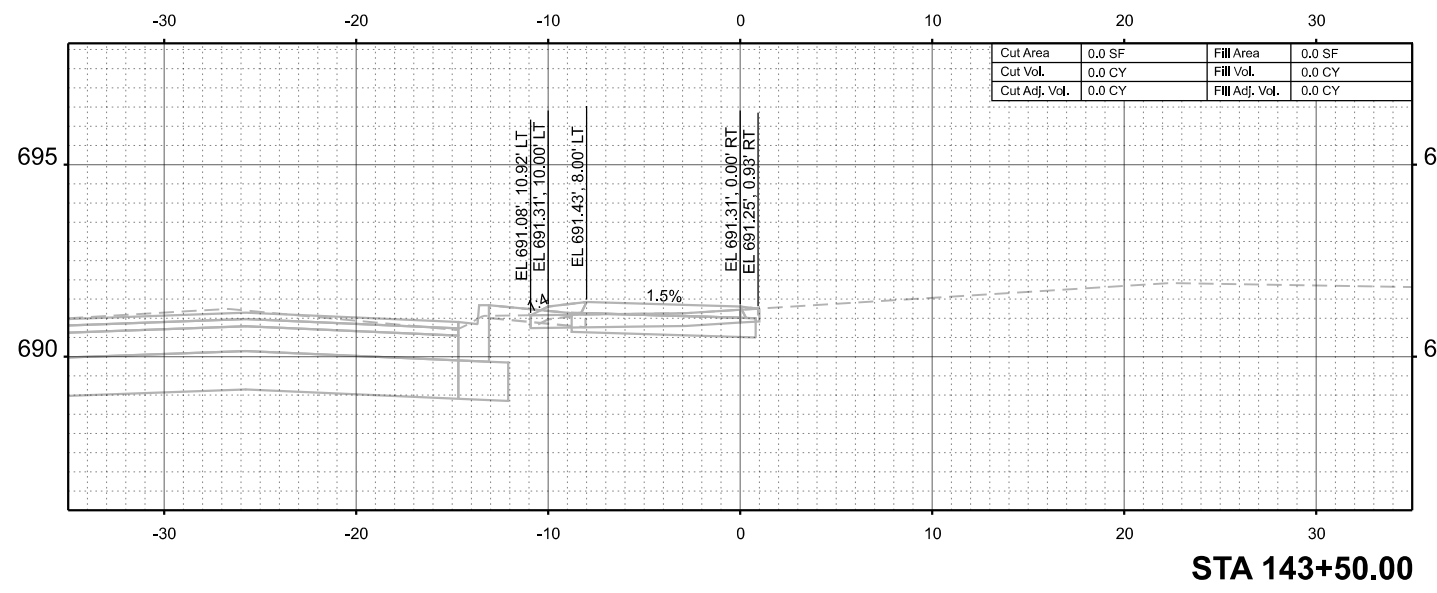
FAU RTE.	SECTION	COUNTY	TOTAL SHEETS	SHEET NO.
2652	20-00073-01-PV	COOK	322	308
CONTRACT NO.			61K93	
ILLINOIS FED. AID PROJECT				



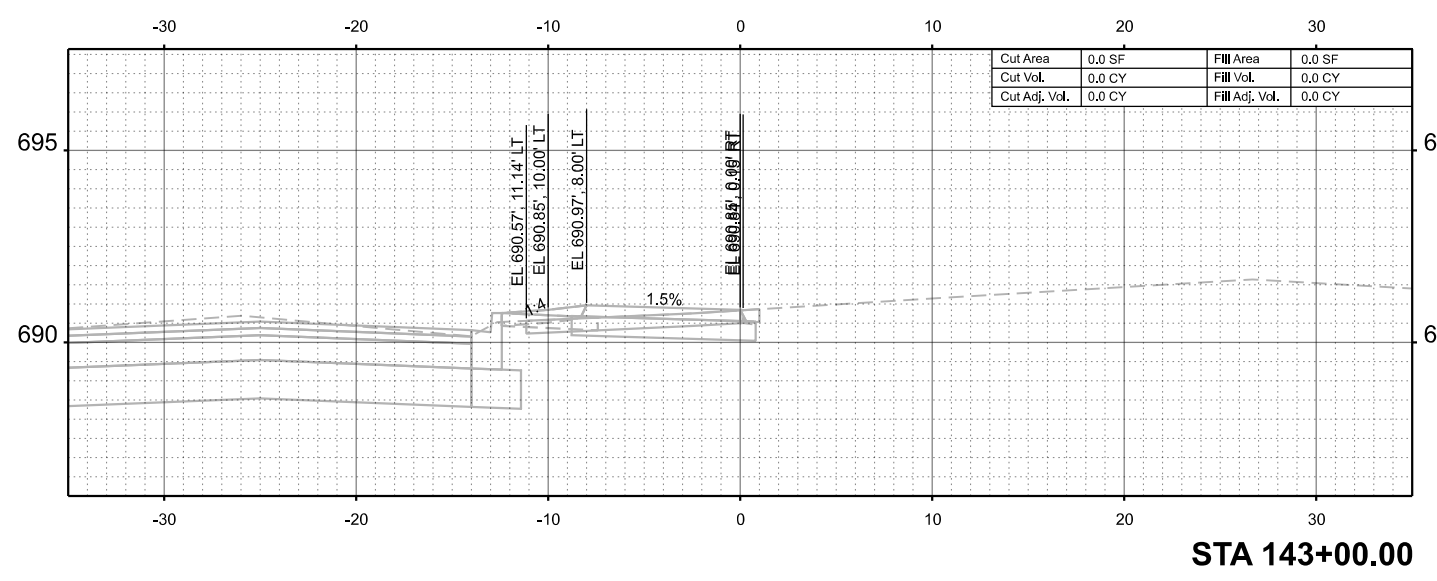
FINAL SURVEY	SURVEYED	BY	DATE
NOTE BOOK	PLOTTED		
NO.	TEMPLATE		
	AREAS		
	CHECKED		

ORIGINAL SURVEY	SURVEYED	BY	DATE
NOTE BOOK	PLOTTED		
NO.	TEMPLATE		
	AREAS		
	CHECKED		

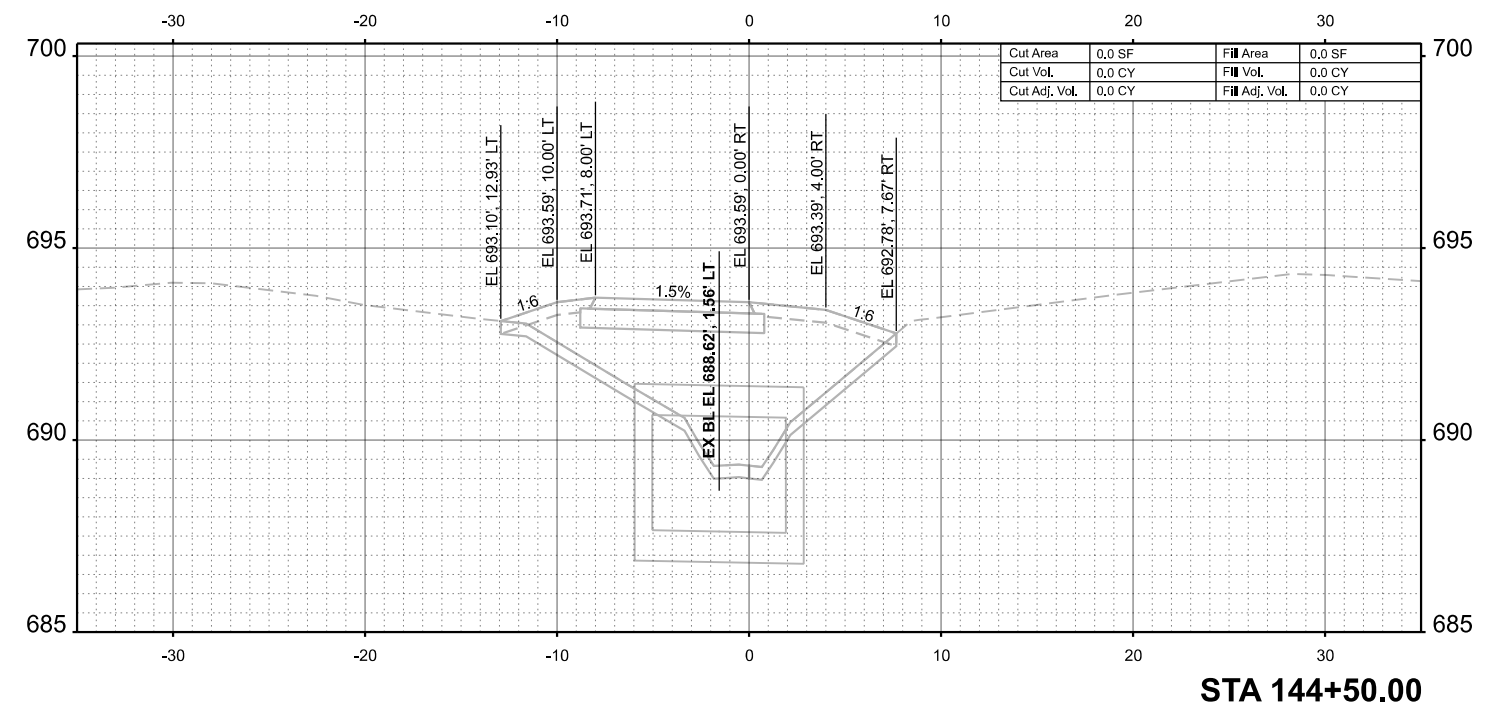
MODEL: P:\BikePath\XS SH - 16  
FILE NAME: 220706\_sht\_XSsec\_BikePath.dgn



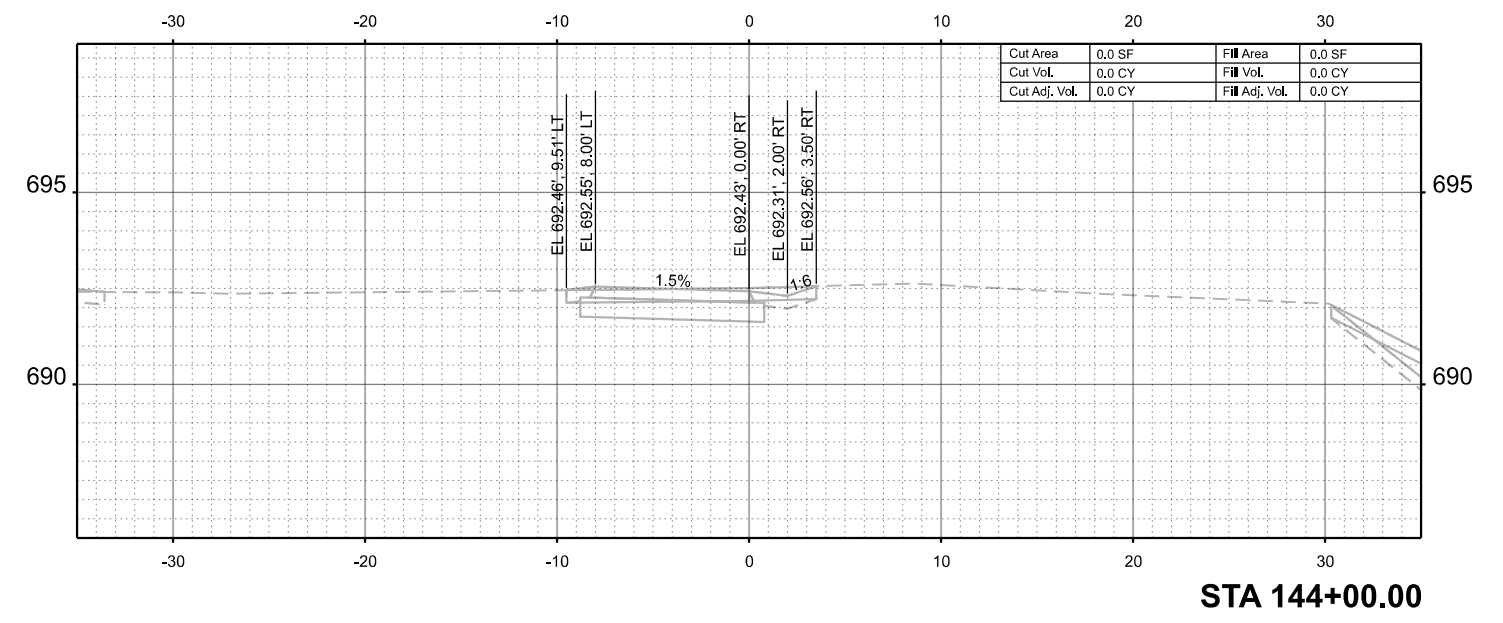
STA 143+50.00



STA 143+00.00



STA 144+50.00



STA 144+00.00



USER NAME =	dslancz	DESIGNED -	REVISED -
		DRAWN -	REVISED -
PLOT SCALE =	0.166666833' / in.	CHECKED -	REVISED -
PLOT DATE =	7/9/2025	DATE -	REVISED -

STATE OF ILLINOIS  
DEPARTMENT OF TRANSPORTATION

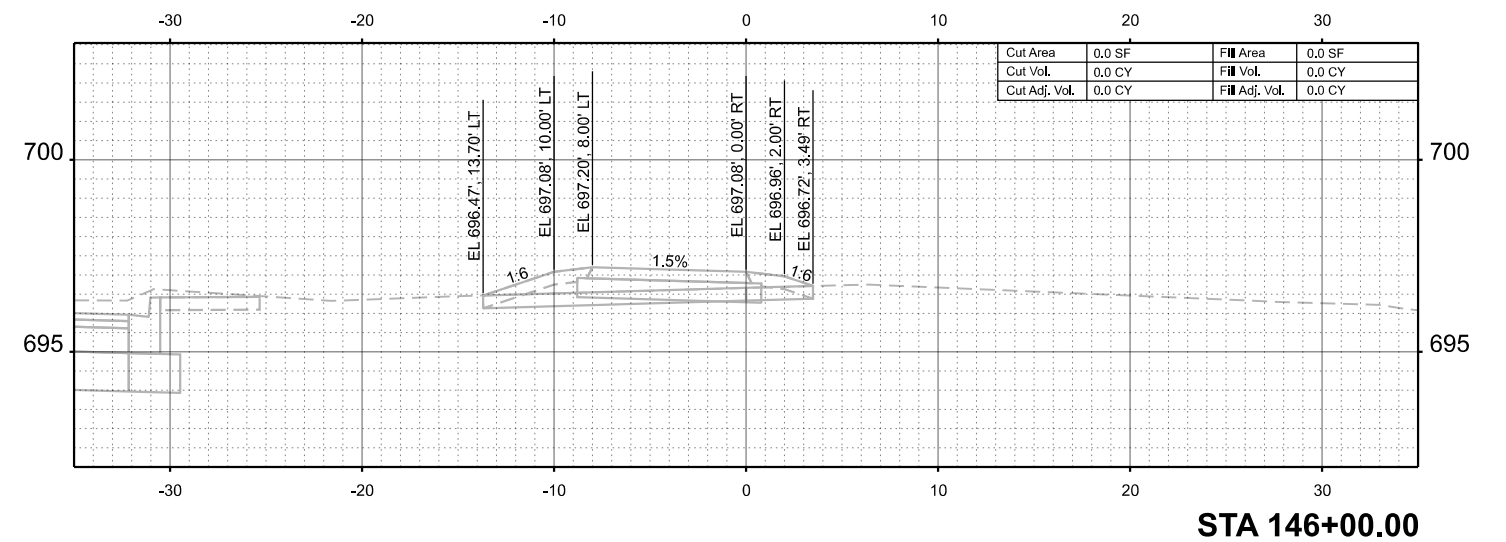
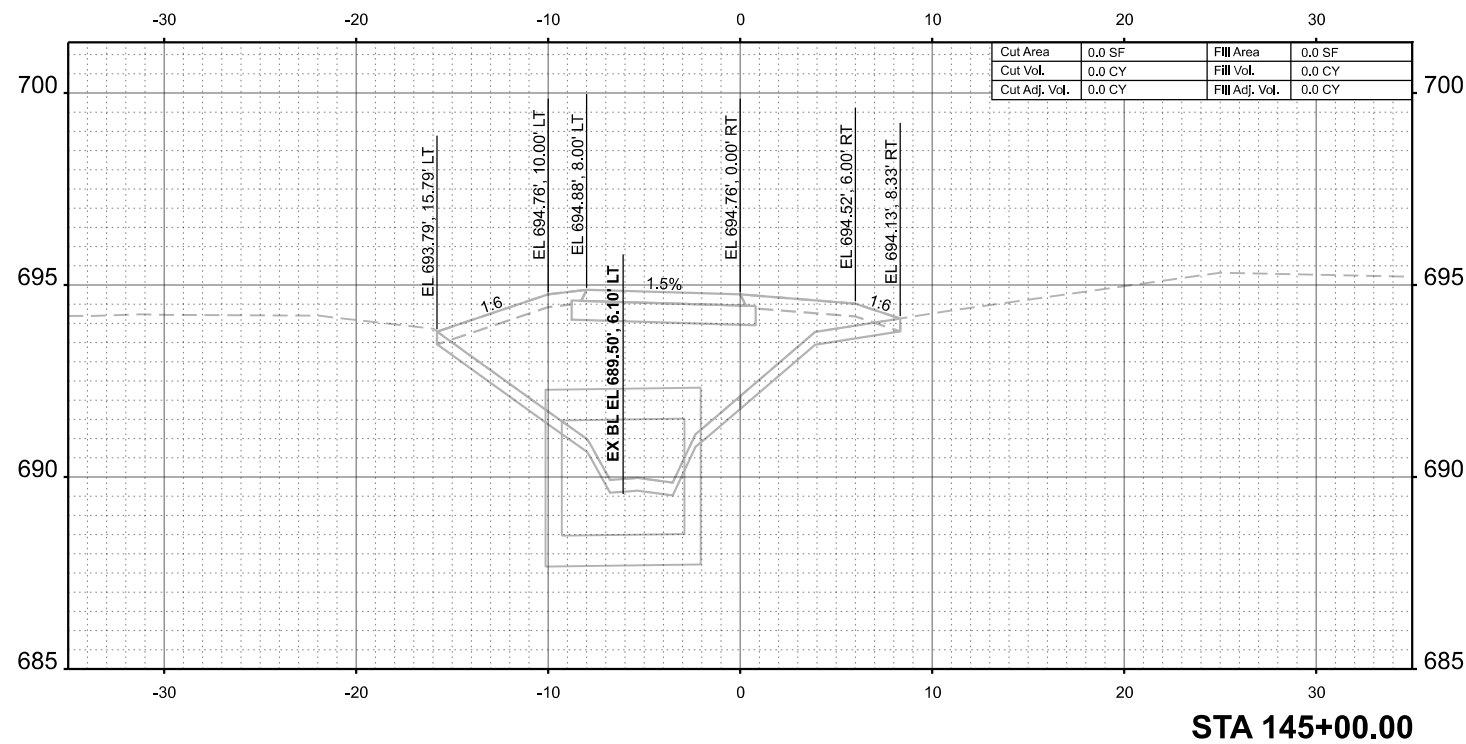
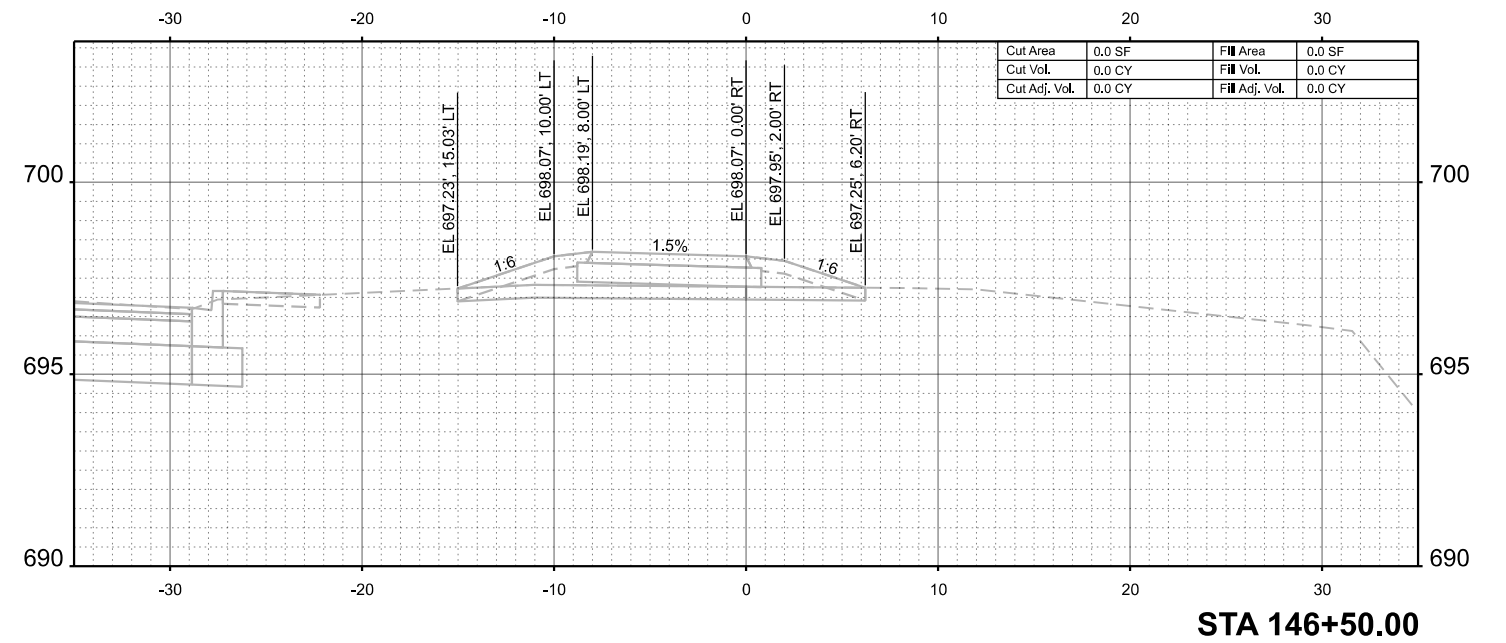
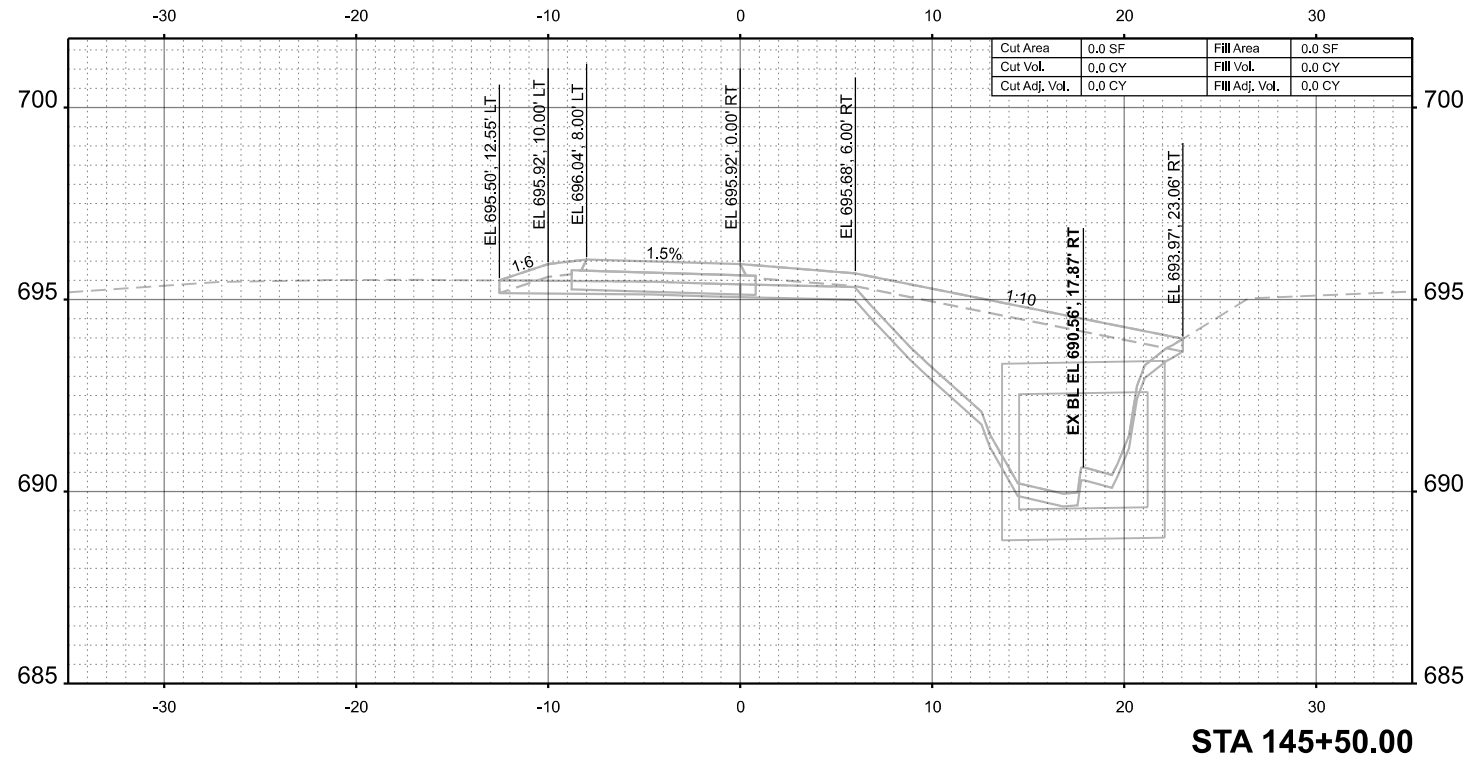
CROSS SECTIONS			
TONNE ROAD - MULTI-USE PATH			
SCALE: 1"=5'	SHEET 16	OF 29 SHEETS	STA. 143+00.00 TO STA. 144+50.00

FAU RTE.	SECTION	COUNTY	TOTAL SHEETS	SHEET NO.
2652	20-00073-01-PV	COOK	322	309
				CONTRACT NO. 61K93
				ILLINOIS FED. AID PROJECT

DATE	
BY	
FINAL SURVEY	SURVEYED
NOTE BOOK	PLOTTED
NO.	TEMPLATE
	AREAS
	CHECKED

DATE	
BY	
ORIGINAL SURVEY	SURVEYED
NOTE BOOK	PLOTTED
NO.	TEMPLATE
	AREAS
	CHECKED

MODEL: P:\BikePath XS SH - 17  
 FILE NAME: 220706\_sht\_XSec\_BikePath.dgn



USER NAME =	dslanzc	DESIGNED -	REVISED -
		DRAWN -	REVISED -
PLOT SCALE =	0.16666833' / In.	CHECKED -	REVISED -
PLOT DATE =	7/9/2025	DATE -	REVISED -

STATE OF ILLINOIS  
 DEPARTMENT OF TRANSPORTATION

CROSS SECTIONS  
 TONNE ROAD - MULTI-USE PATH

SCALE: 1"=5' SHEET 17 OF 29 SHEETS STA. 145+00.00 TO STA. 146+50.00

FAU RTE.	SECTION	COUNTY	TOTAL SHEETS	SHEET NO.
2652	20-00073-01-PV	COOK	322	310
CONTRACT NO.			61K93	
ILLINOIS FED. AID PROJECT				

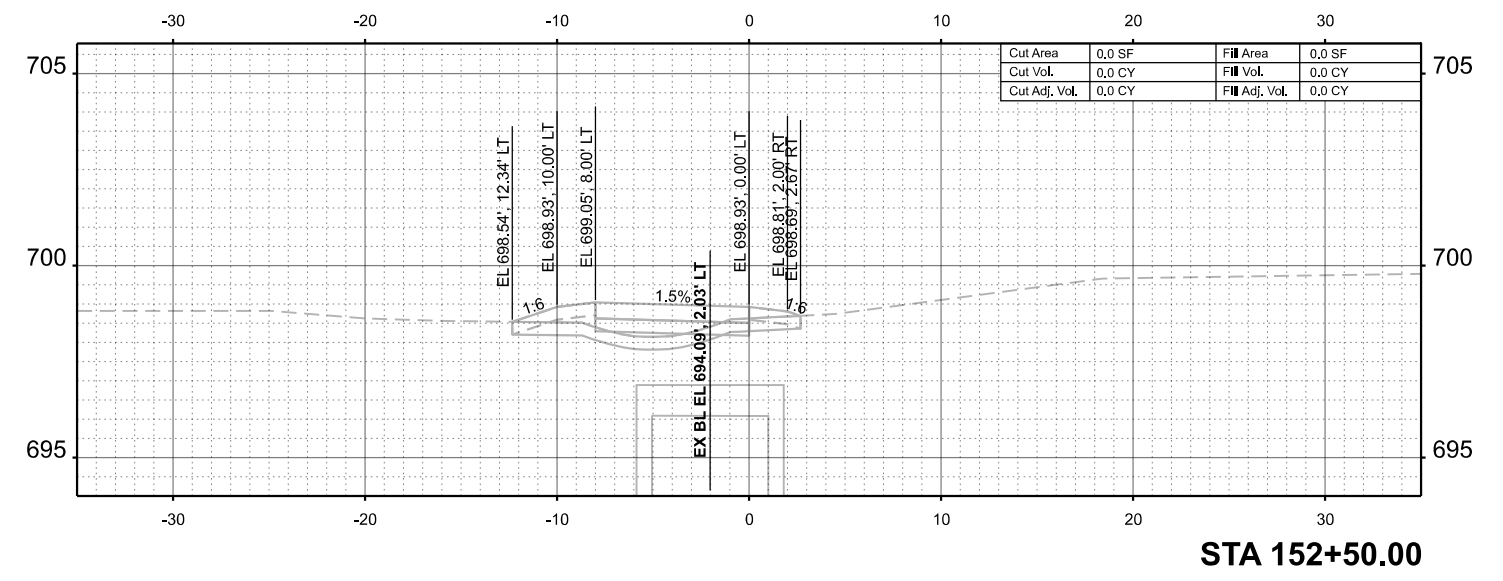
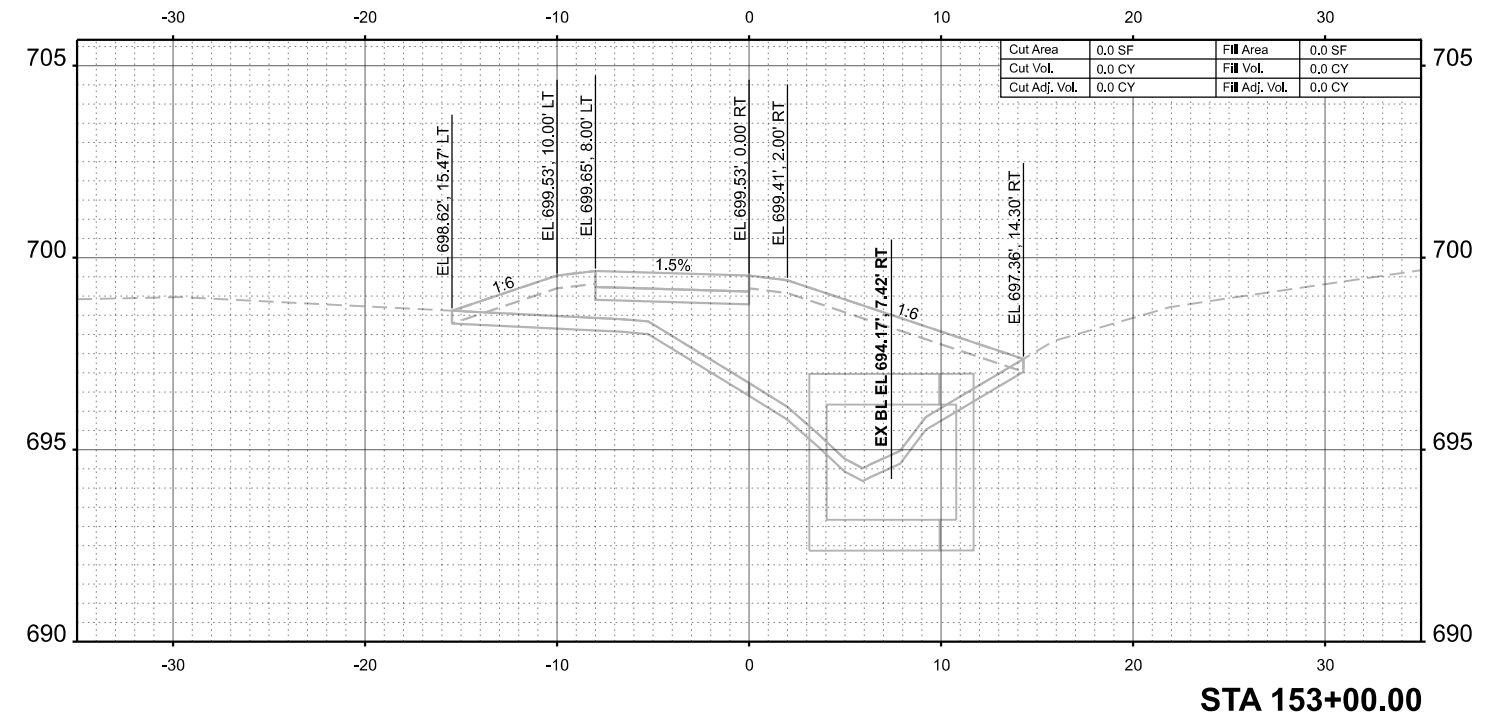
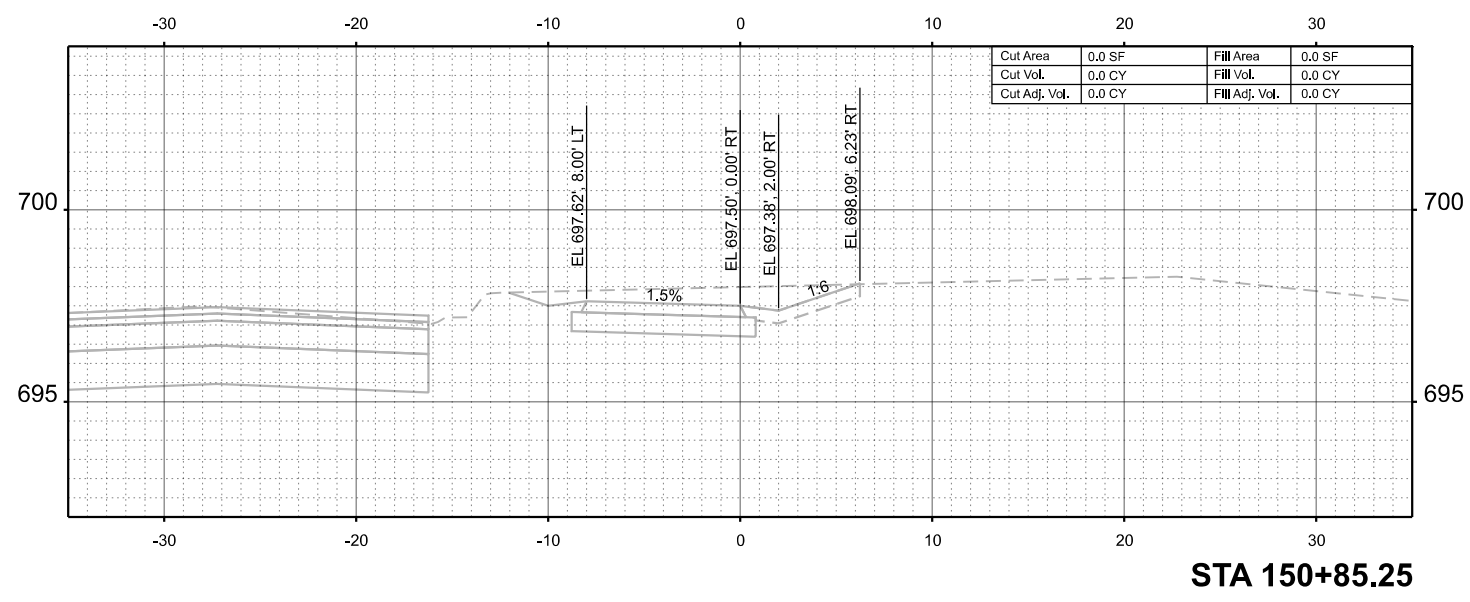
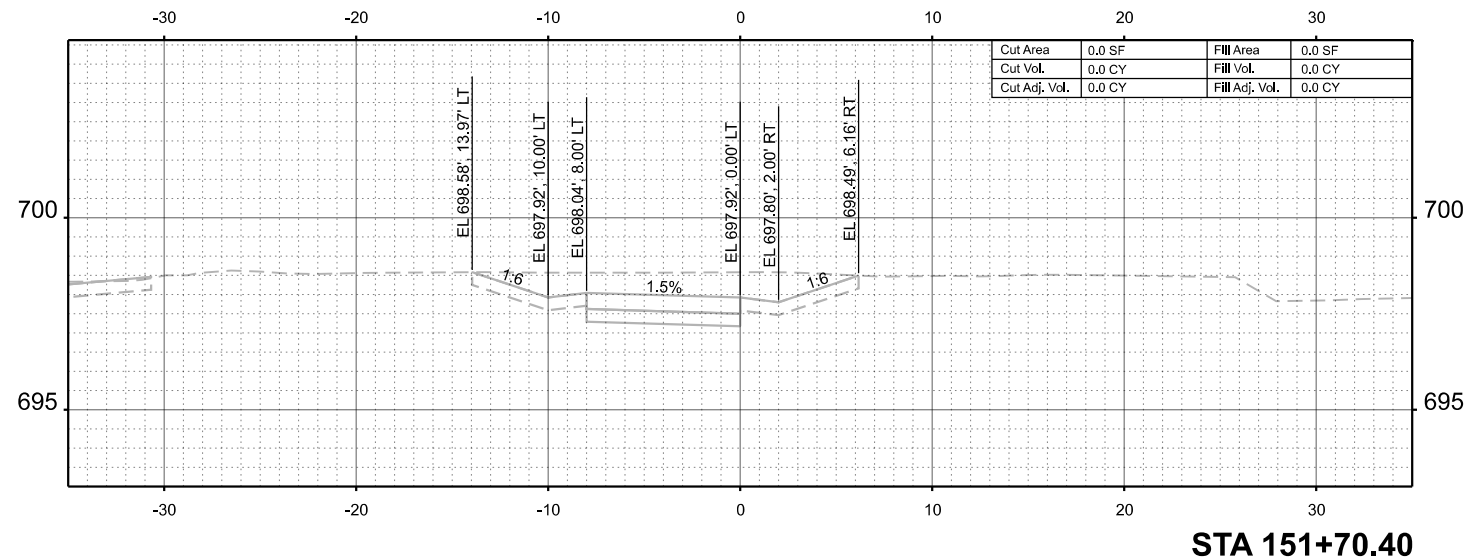
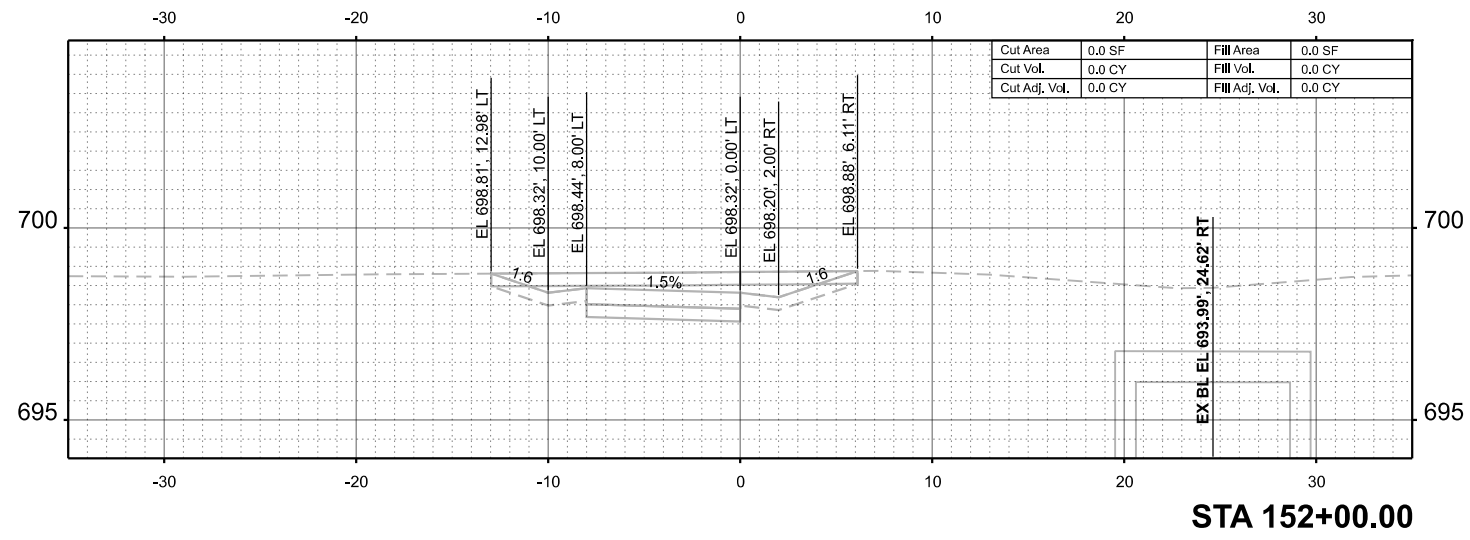




DATE	
BY	
SURVEYED	
PLOTTED	
TEMPLATE	
AREAS	
AREAS CHECKED	
NO.	

DATE	
BY	
SURVEYED	
PLOTTED	
TEMPLATE	
AREAS	
AREAS CHECKED	
NO.	

MODEL: P:\BikePath\XS SH - 20  
 FILE NAME: 220706\_sht\_XSsec\_BikePath.dgn



USER NAME	= dslancz	DESIGNED	-	REVISED	-
		DRAWN	-	REVISED	-
PLOT SCALE	= 0.16666633' / in.	CHECKED	-	REVISED	-
PLOT DATE	= 7/9/2025	DATE	-	REVISED	-

**STATE OF ILLINOIS  
 DEPARTMENT OF TRANSPORTATION**

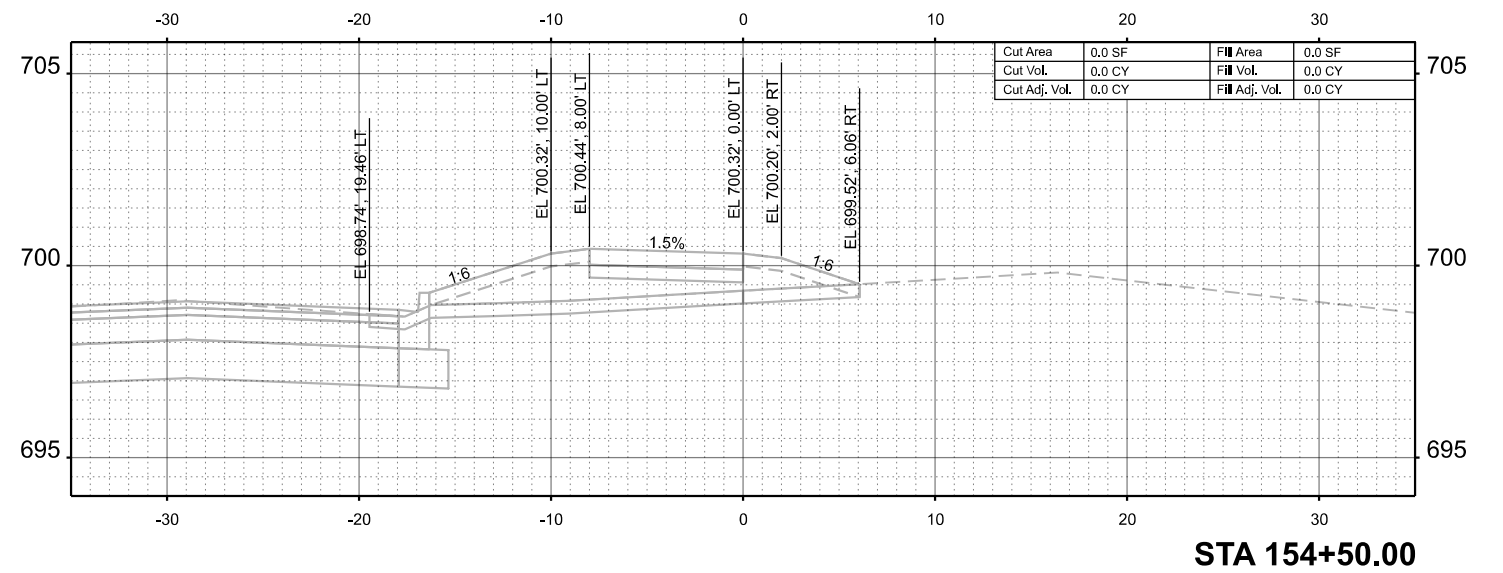
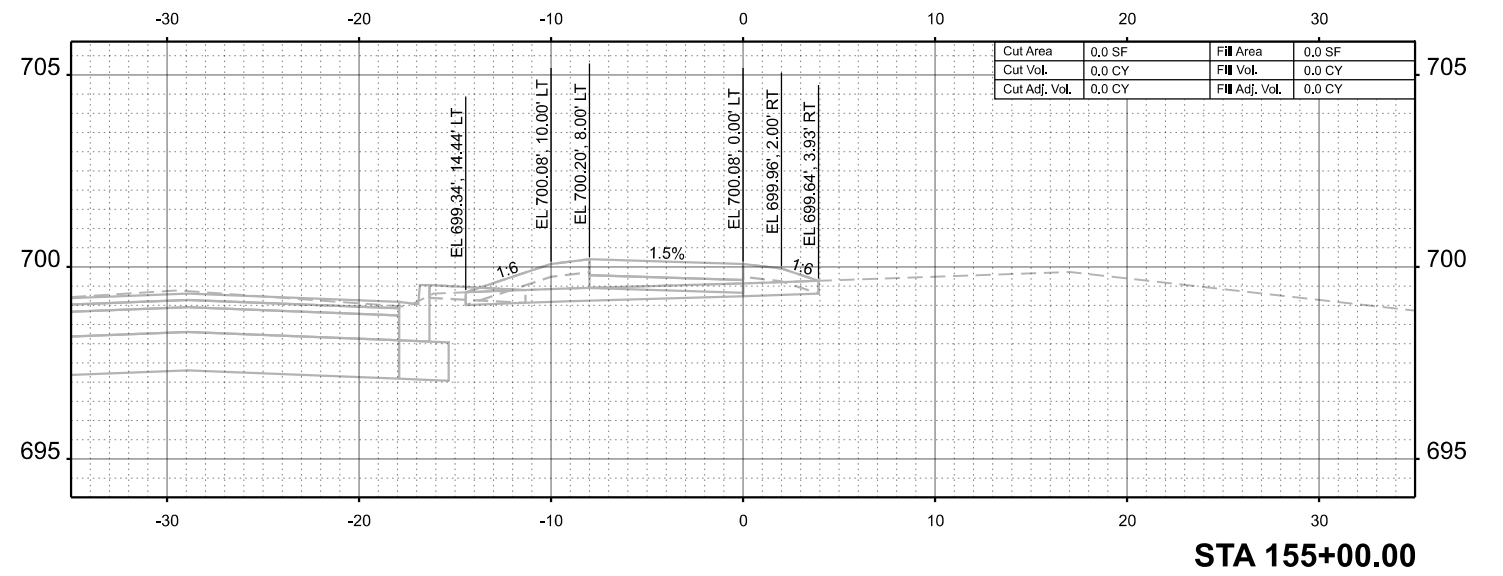
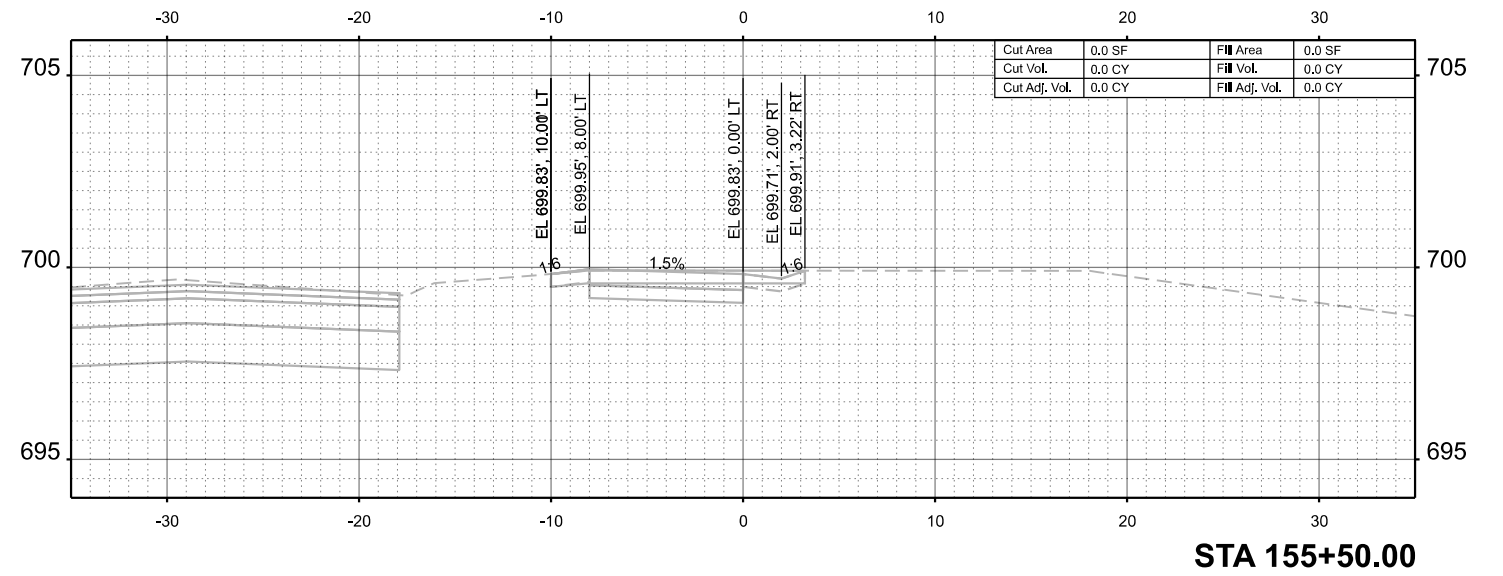
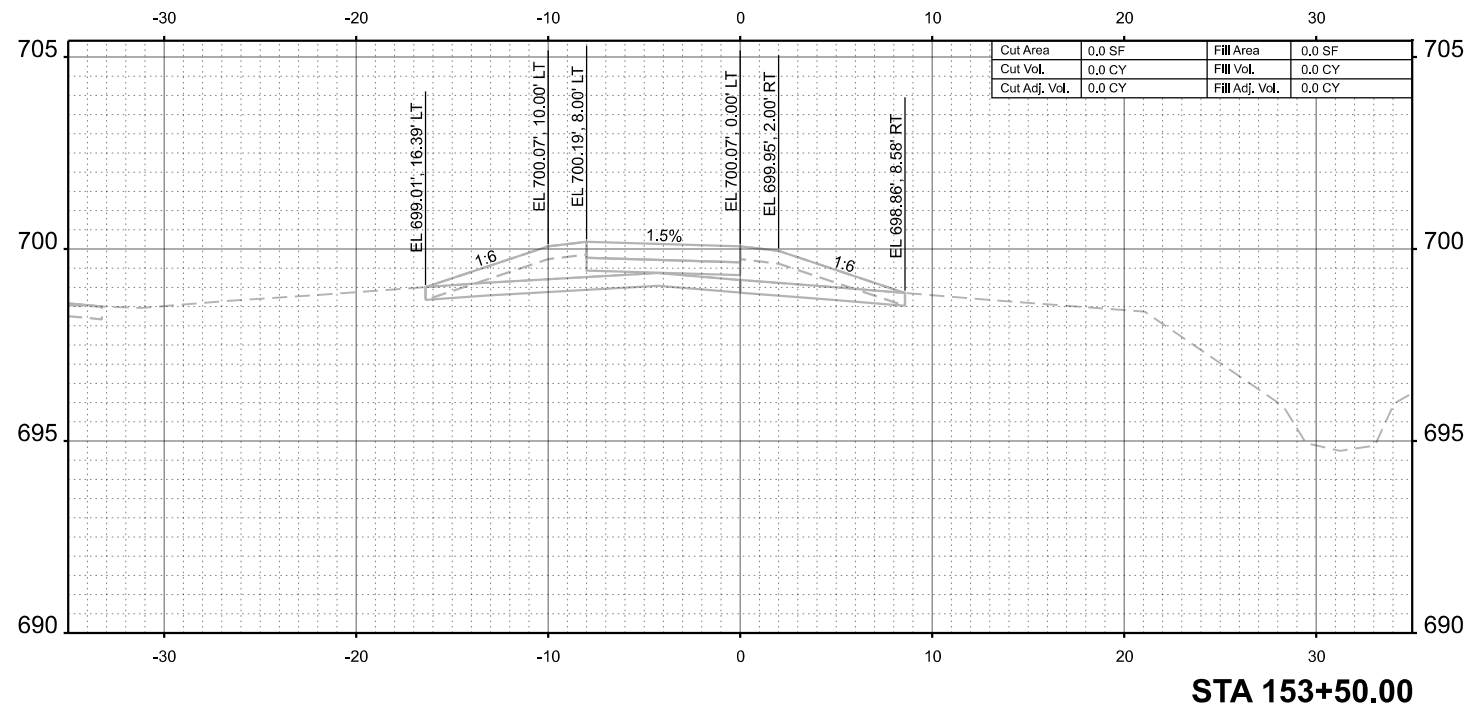
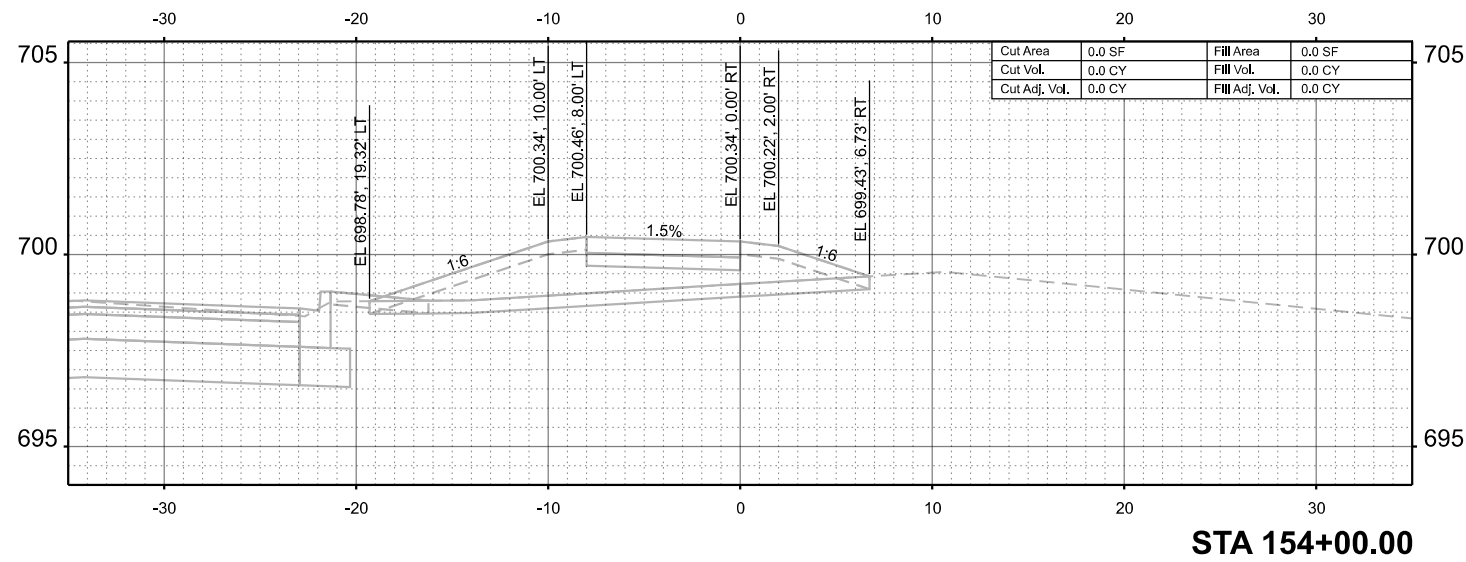
<b>CROSS SECTIONS TONNE ROAD - MULTI-USE PATH</b>			
SCALE: 1"=5'	SHEET 20 OF 29 SHEETS	STA. 150+85.25	TO STA. 153+00.00

FAU RTE.	SECTION	COUNTY	TOTAL SHEETS	SHEET NO.
2652	20-00073-01-PV	COOK	322	313
CONTRACT NO.			61K93	
ILLINOIS FED. AID PROJECT				

FINAL SURVEY	SURVEYED	DATE
NOTE BOOK	PLOTTED	BY
NO.	TEMPLATE	
	AREAS CHECKED	

ORIGINAL SURVEY	SURVEYED	DATE
NOTE BOOK	PLOTTED	BY
NO.	TEMPLATE	
	AREAS CHECKED	

MODEL: P:\BikePath\_XS\_S14\_21  
 FILE NAME: Z20706\_s14\_XSec\_BikePath.dgn



USER NAME =	dslanzc	DESIGNED -	REVISED -
		DRAWN -	REVISED -
PLOT SCALE =	0.16666633' / In.	CHECKED -	REVISED -
PLOT DATE =	7/9/2025	DATE -	REVISED -

**STATE OF ILLINOIS  
 DEPARTMENT OF TRANSPORTATION**

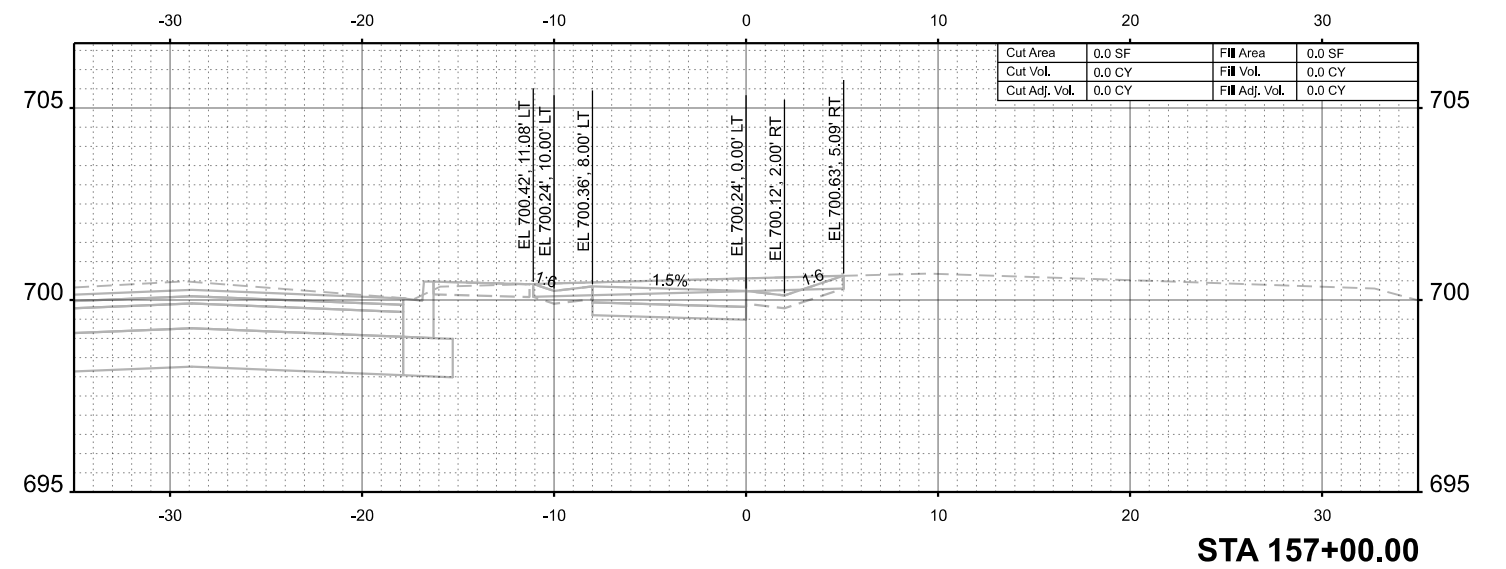
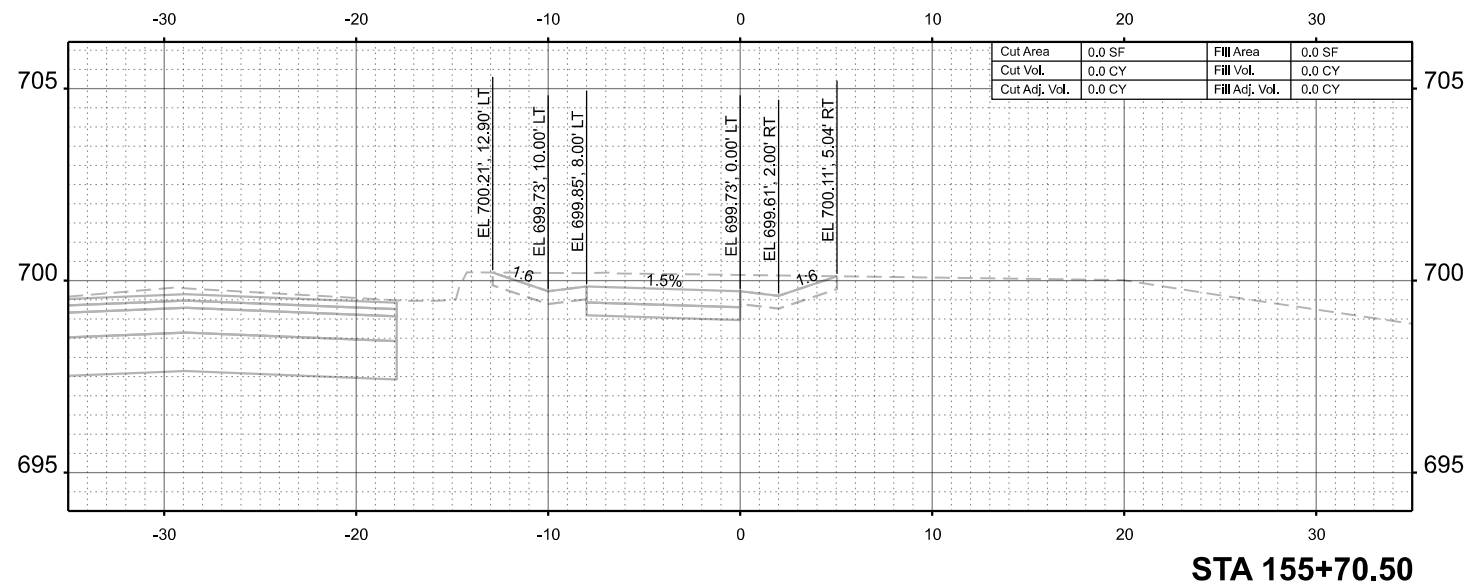
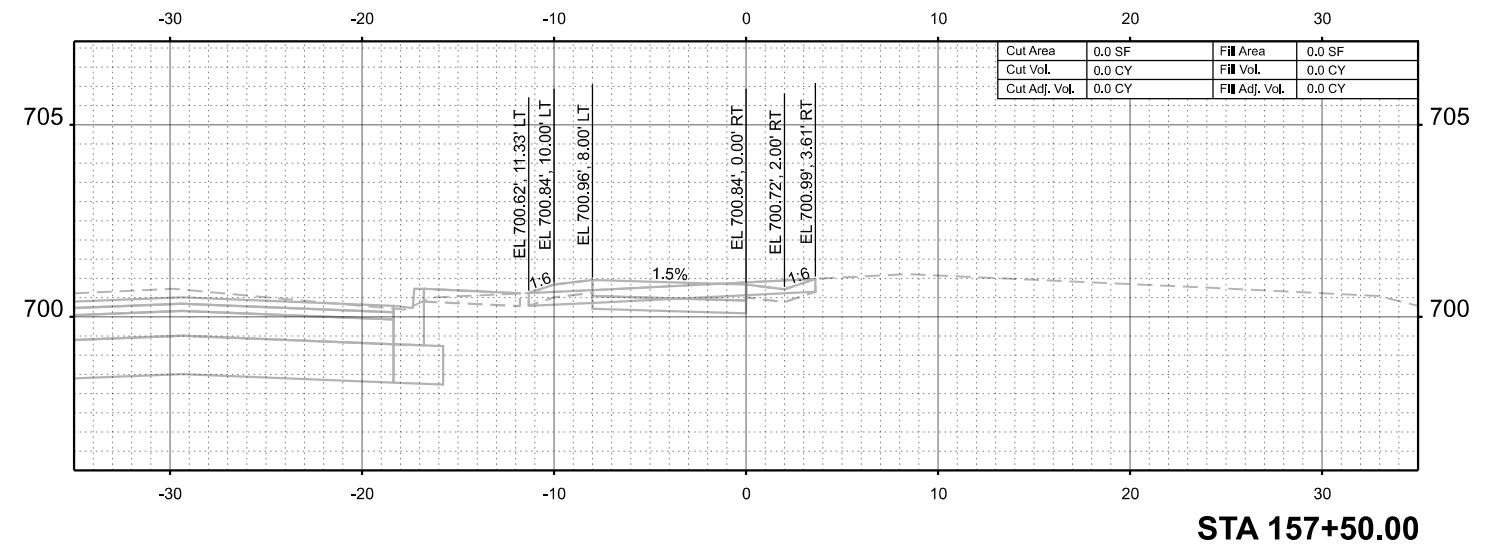
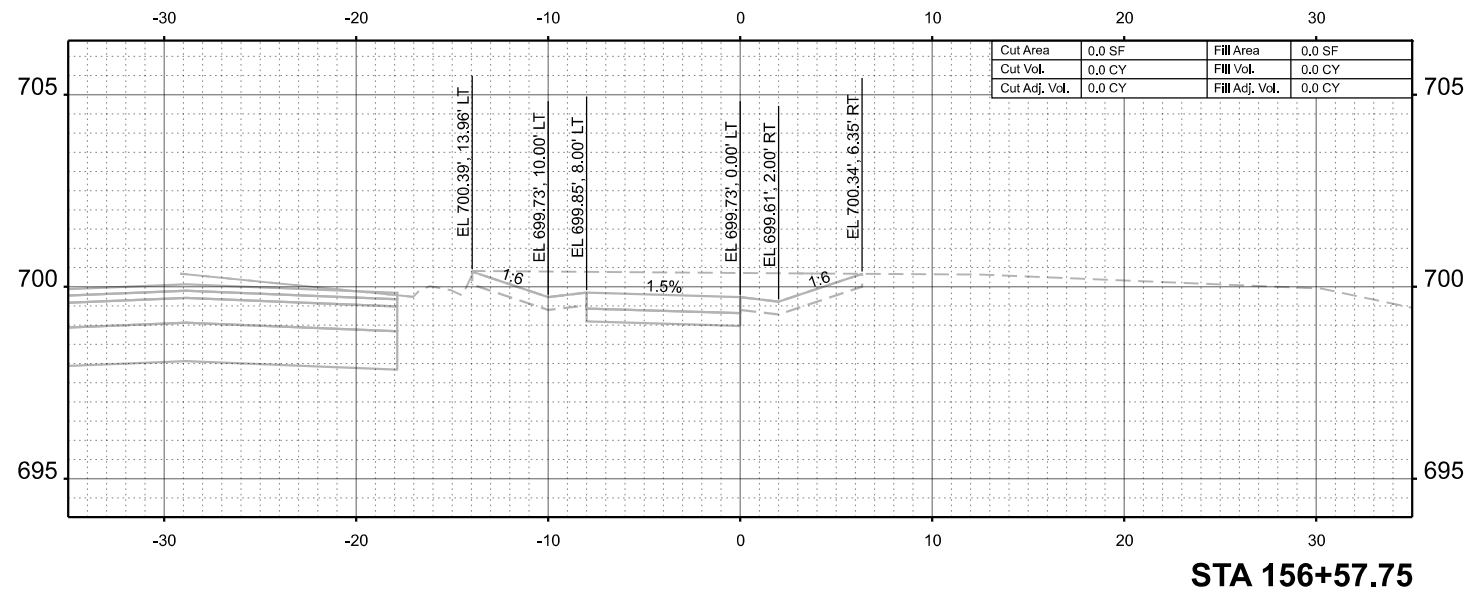
<b>CROSS SECTIONS TONNE ROAD - MULTI-USE PATH</b>			
SCALE: 1"=5'	SHEET 21 OF 29 SHEETS	STA. 153+50.00	TO STA. 155+50.00

FAU RTE.	SECTION	COUNTY	TOTAL SHEETS	SHEET NO.
2652	20-00073-01-PV	COOK	322	314
CONTRACT NO.			61K93	
ILLINOIS FED. AID PROJECT				

FINAL SURVEY	SURVEYED	BY	DATE
NOTE BOOK	PLOTTED		
NO.	TEMPLATE		
	AREAS		
	CHECKED		

ORIGINAL SURVEY	SURVEYED	BY	DATE
NOTE BOOK	PLOTTED		
NO.	TEMPLATE		
	AREAS		
	CHECKED		

MODEL: P:\BikePath XS SH - 22  
 FILE NAME: 220706\_sht\_XSec\_BikePath.dgn



USER NAME =	dslanzc	DESIGNED -	REVISED -
		DRAWN -	REVISED -
PLOT SCALE =	0.16666833' / in.	CHECKED -	REVISED -
PLOT DATE =	7/9/2025	DATE -	REVISED -

STATE OF ILLINOIS  
 DEPARTMENT OF TRANSPORTATION

CROSS SECTIONS  
 TONNE ROAD - MULTI-USE PATH

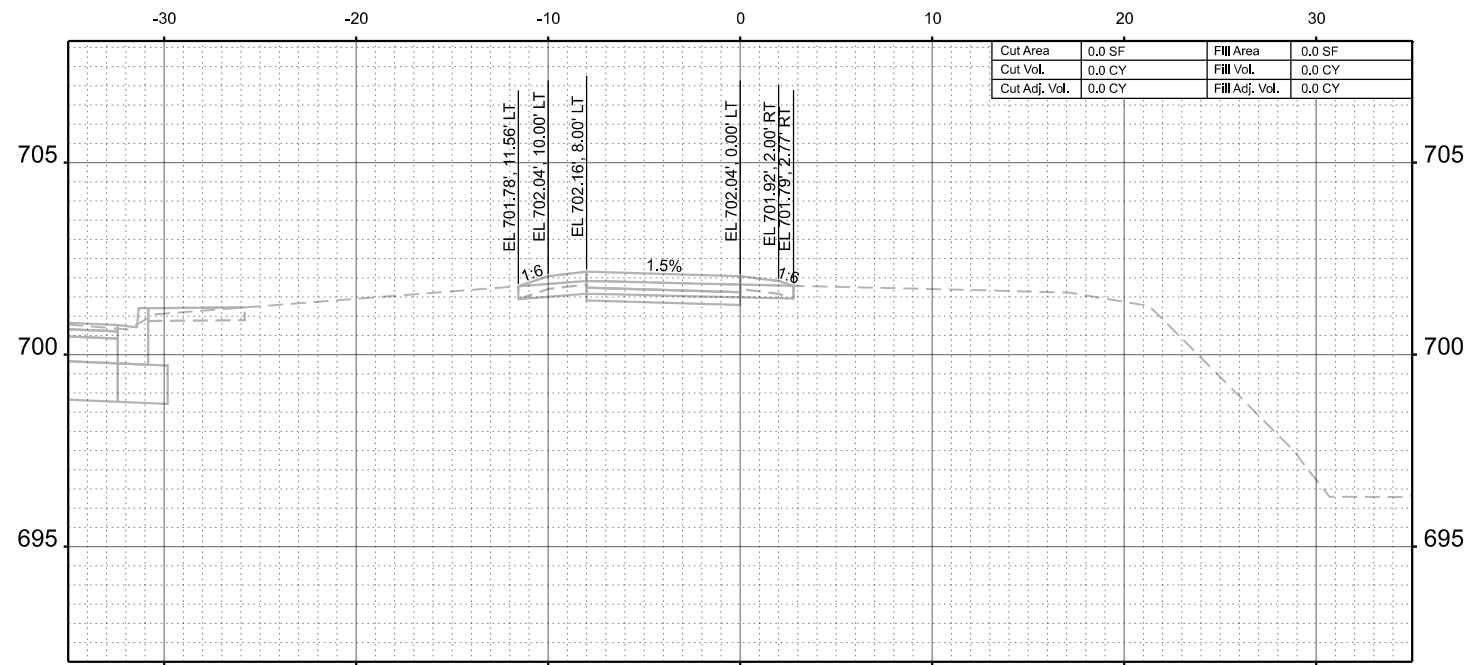
SCALE: 1"=5' SHEET 22 OF 29 SHEETS STA. 155+70.50 TO STA. 157+50.00

FAU RTE.	SECTION	COUNTY	TOTAL SHEETS	SHEET NO.
2652	20-00073-01-PV	COOK	322	315
CONTRACT NO.			61K93	
ILLINOIS FED. AID PROJECT				

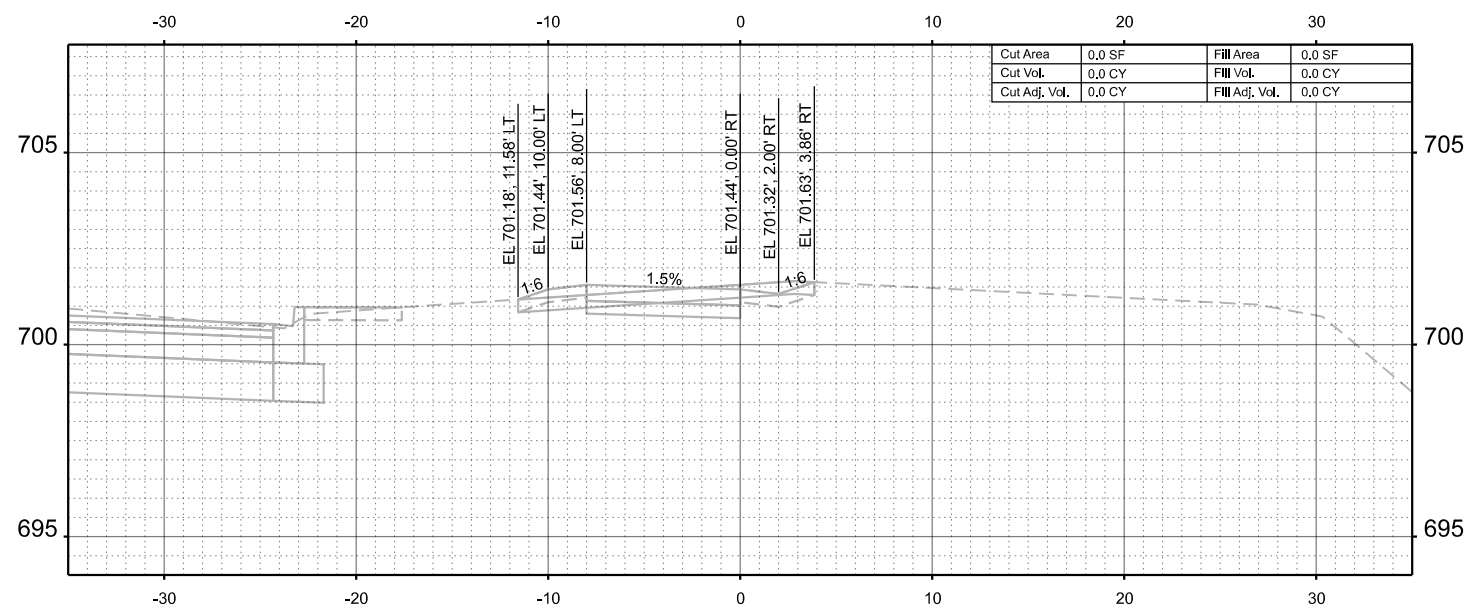
DATE	
BY	
FINAL SURVEY	SURVEYED
NOTE BOOK	PLOTTED
NO.	TEMPLATE
	AREAS
	CHECKED

DATE	
BY	
ORIGINAL SURVEY	SURVEYED
NOTE BOOK	PLOTTED
NO.	TEMPLATE
	AREAS
	CHECKED

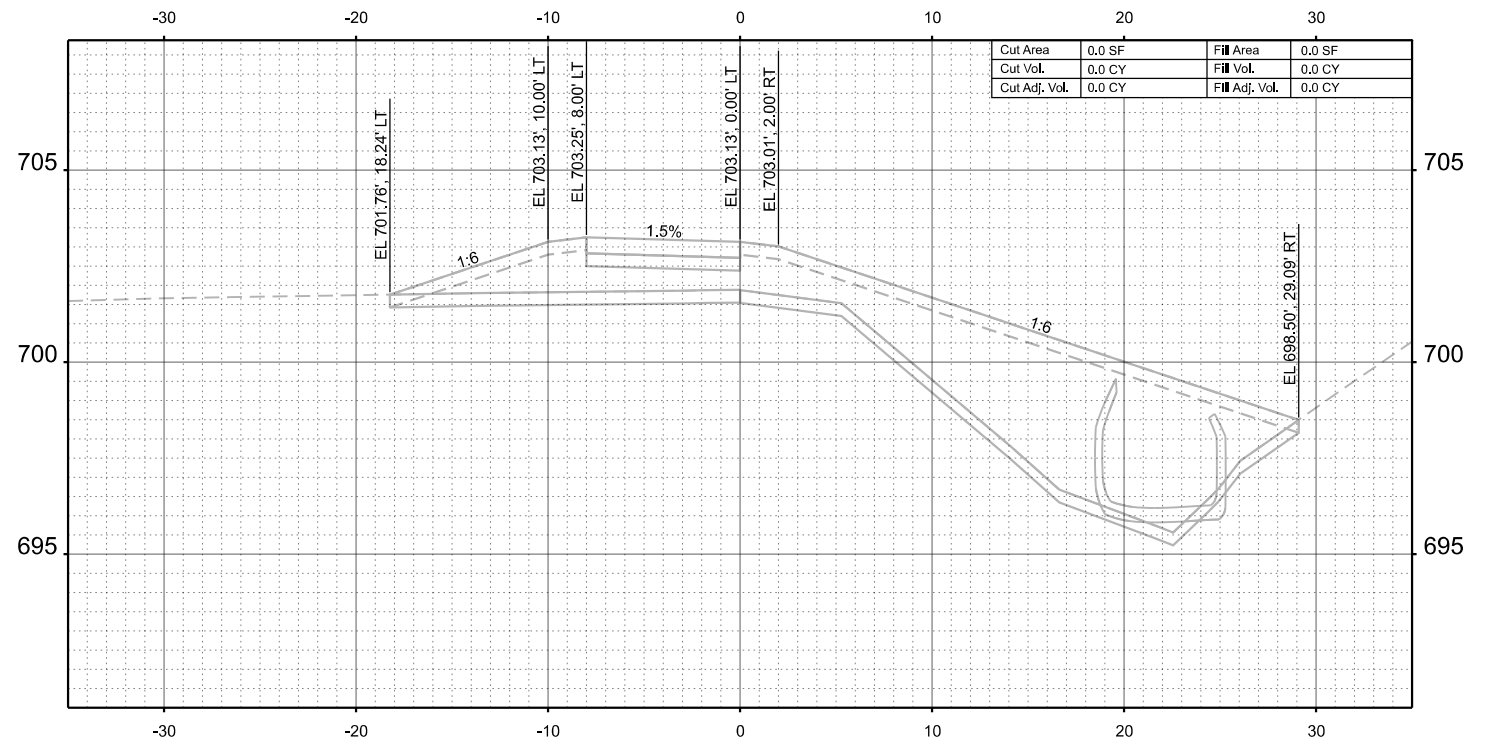
MODEL: P:\BikePath\_XS\_Sht\_23  
FILE NAME: Z20706\_sht\_XSsec\_BikePath.dgn



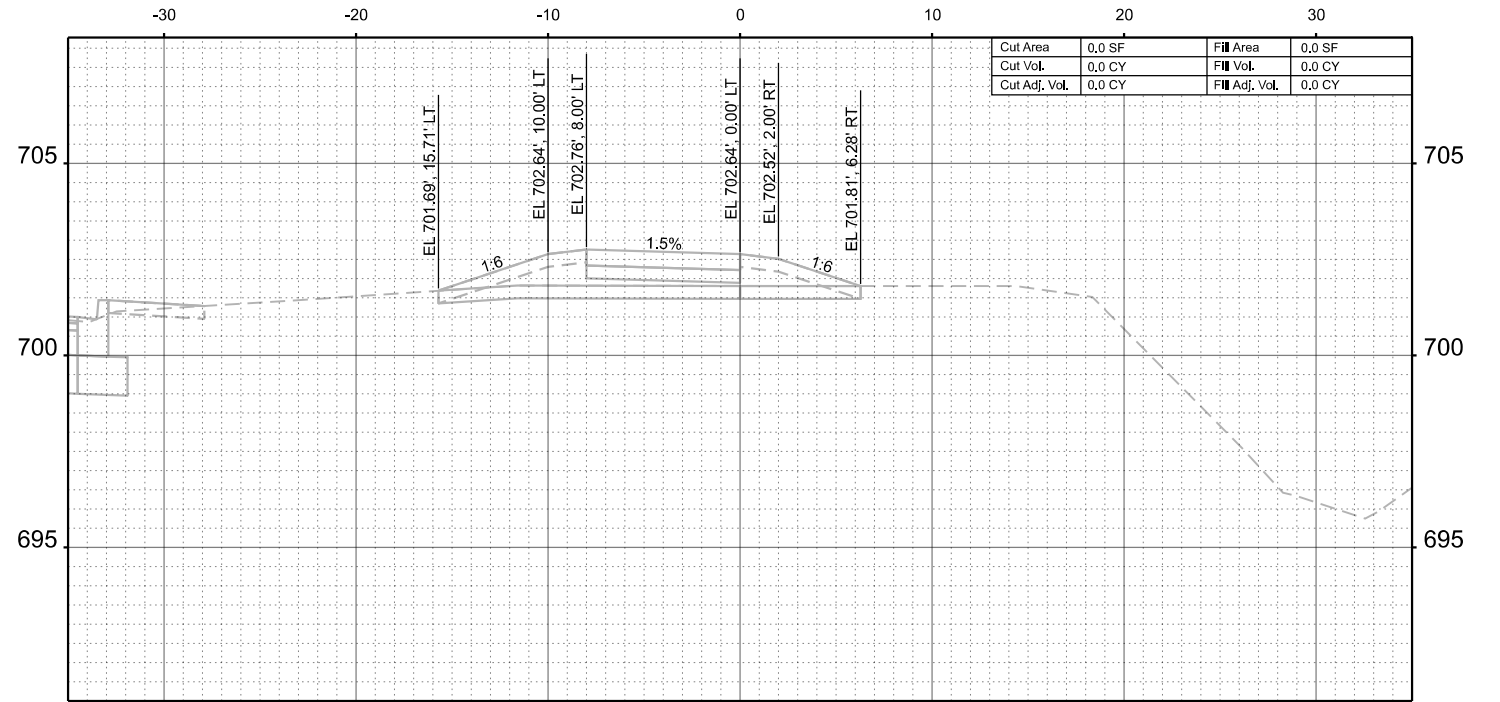
STA 158+50.00



STA 158+00.00



STA 159+50.00



STA 159+00.00



USER NAME	= dslancz	DESIGNED	-	REVISED	-
		DRAWN	-	REVISED	-
PLOT SCALE	= 0.16666633' / In.	CHECKED	-	REVISED	-
PLOT DATE	= 7/9/2025	DATE	-	REVISED	-

STATE OF ILLINOIS  
DEPARTMENT OF TRANSPORTATION

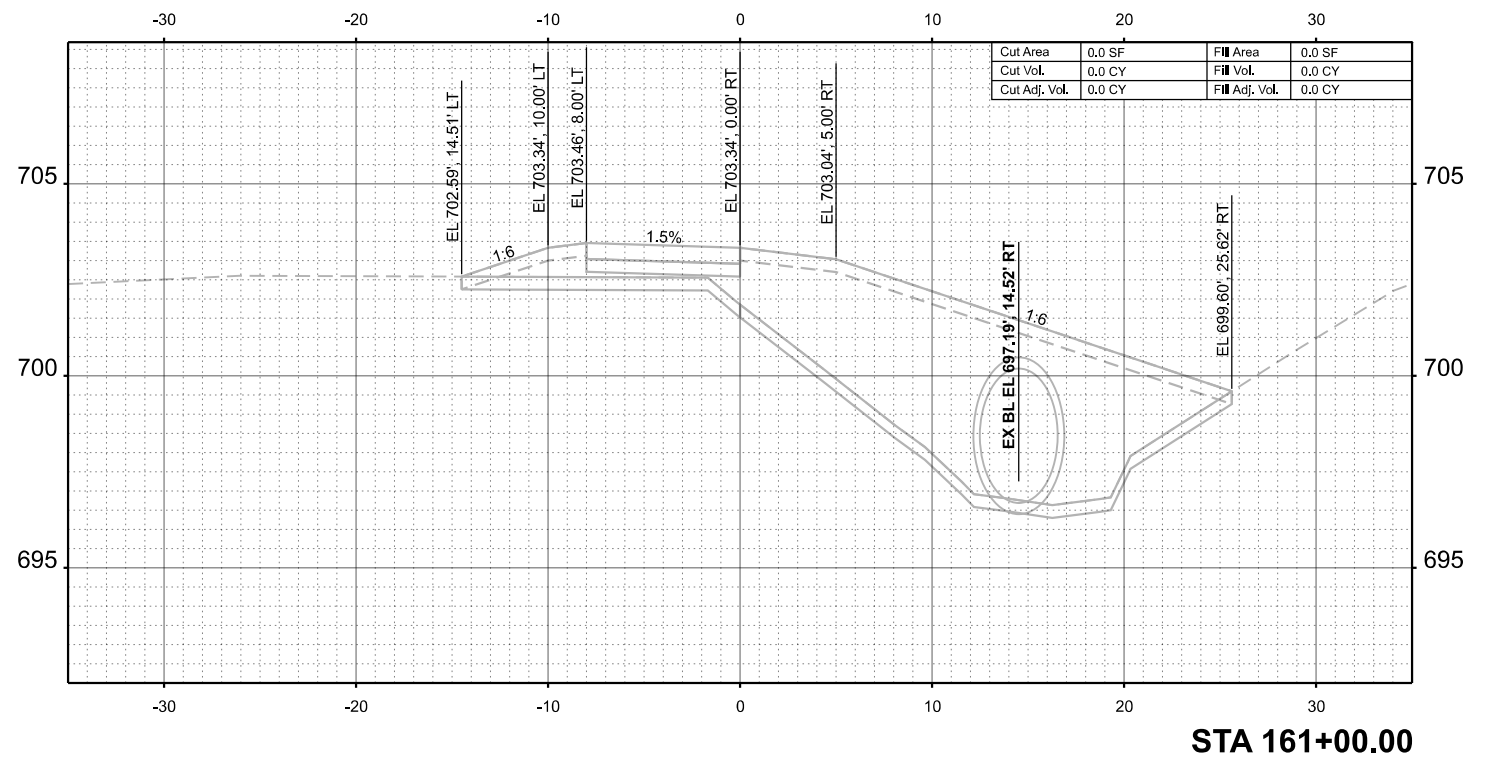
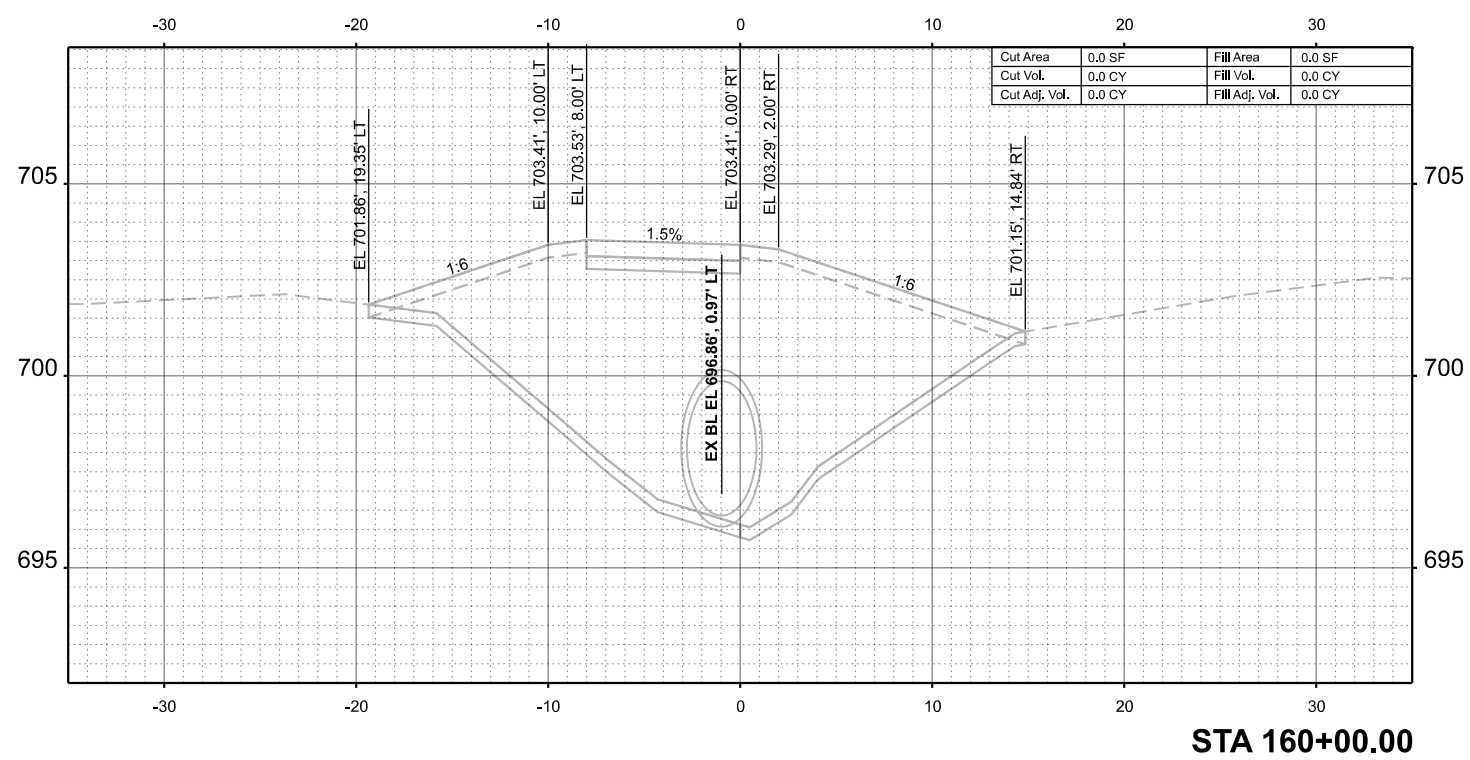
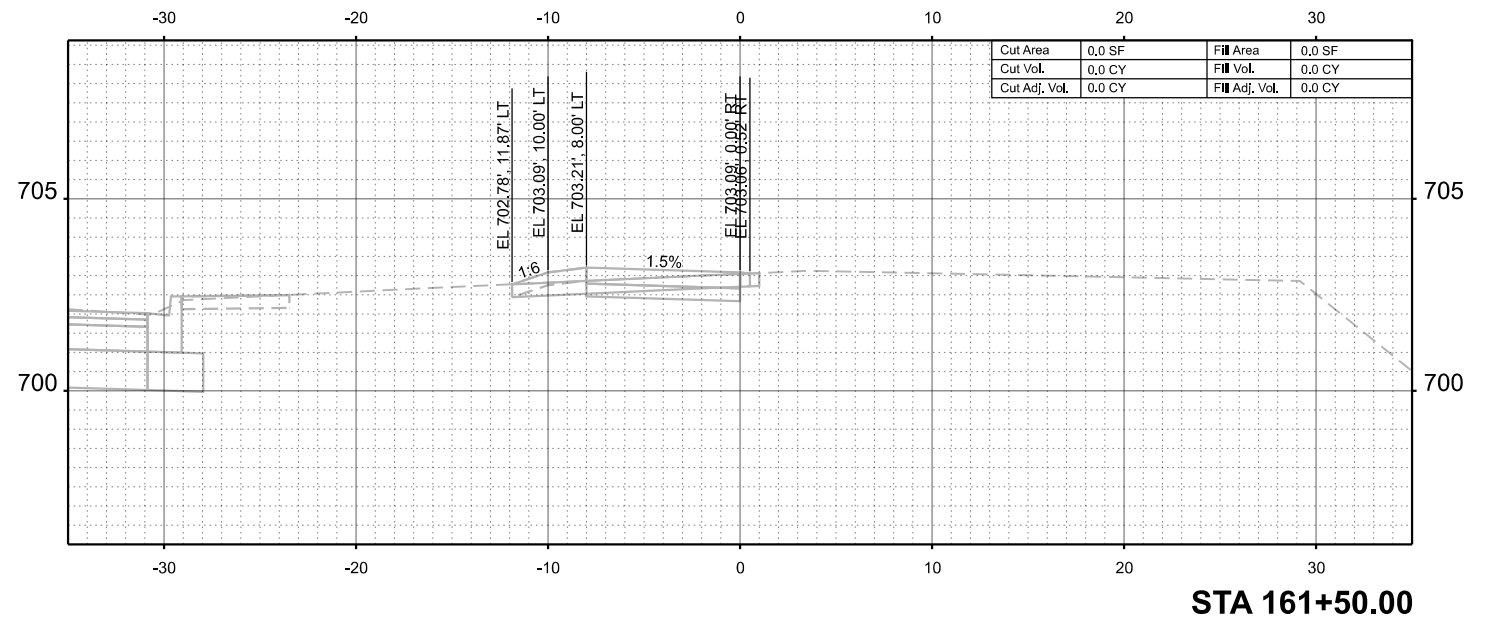
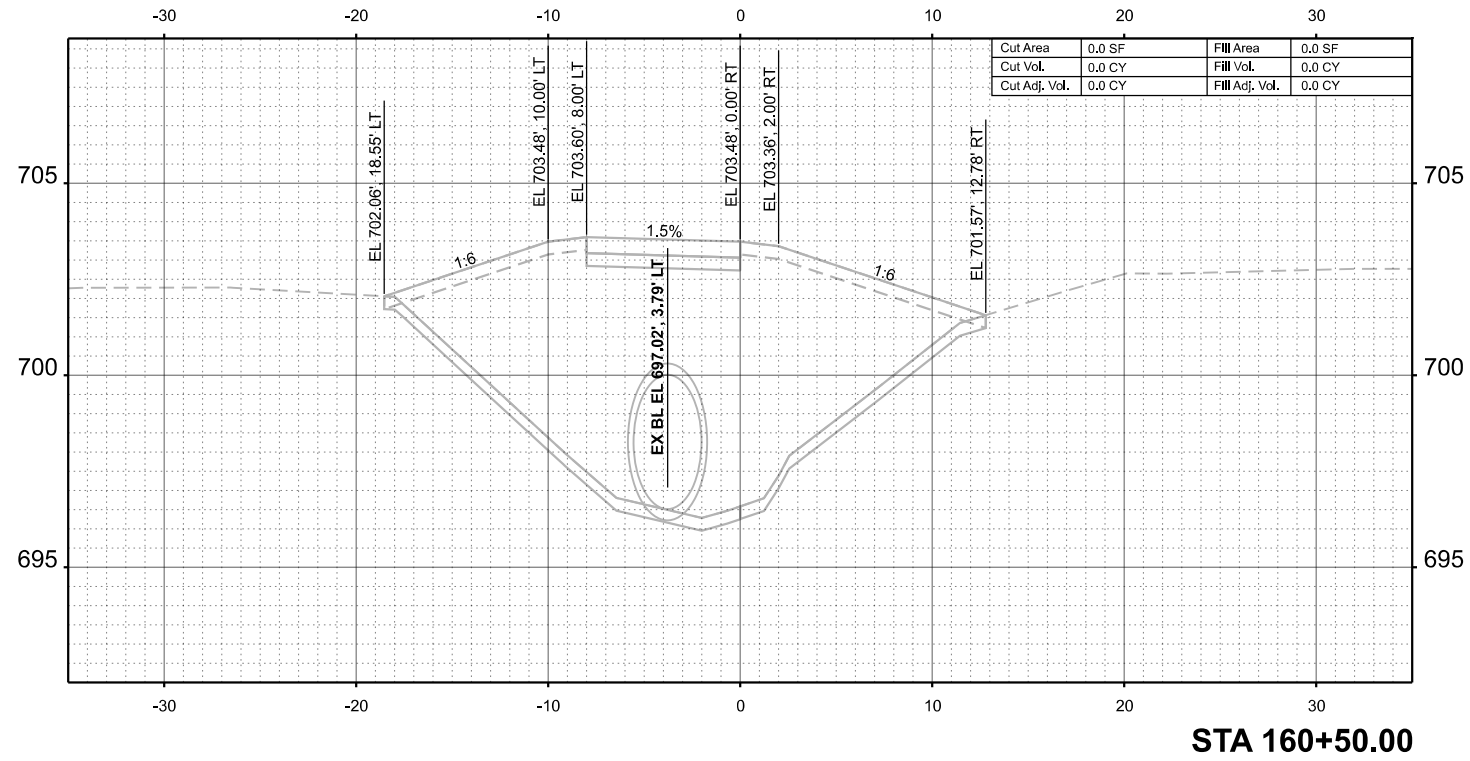
CROSS SECTIONS  
TONNE ROAD - MULTI-USE PATH

SCALE: 1"=5' SHEET 23 OF 29 SHEETS STA. 158+00.00 TO STA. 159+50.00

FAU RTE.	SECTION	COUNTY	TOTAL SHEETS	SHEET NO.
2652	20-00073-01-PV	COOK	322	316
CONTRACT NO.			61K93	
ILLINOIS FED. AID PROJECT				



DATE	
BY	
FINISHED SURVEY	
PLOTTED	
TEMPLATE	
NOTE BOOK	
AREAS CHECKED	
NO.	



DATE	
BY	
ORIGINAL SURVEY	
PLOTTED	
TEMPLATE	
NOTE BOOK	
AREAS CHECKED	
NO.	

MODEL: P:\BikePath\_XS\_Sht\_24  
FILE NAME: Z20706\_sht\_XSsec\_BikePath.dgn



USER NAME =	dslancz	DESIGNED -	REVISED -
		DRAWN -	REVISED -
PLOT SCALE =	0.16666633' / in.	CHECKED -	REVISED -
PLOT DATE =	7/9/2025	DATE -	REVISED -

STATE OF ILLINOIS  
DEPARTMENT OF TRANSPORTATION

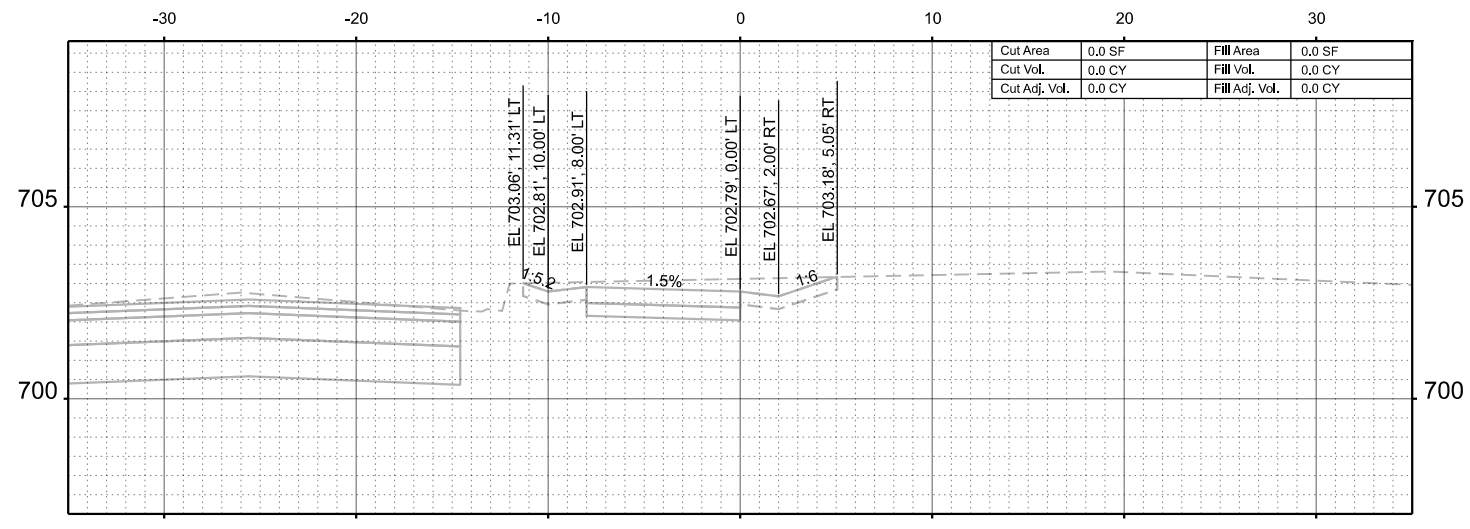
CROSS SECTIONS			
TONNE ROAD - MULTI-USE PATH			
SCALE: 1"=5'	SHEET 24 OF 29 SHEETS	STA. 160+00.00	TO STA. 161+50.00

FAU RTE.	SECTION	COUNTY	TOTAL SHEETS	SHEET NO.
2652	20-00073-01-PV	COOK	322	317
CONTRACT NO.			61K93	
ILLINOIS FED. AID PROJECT				

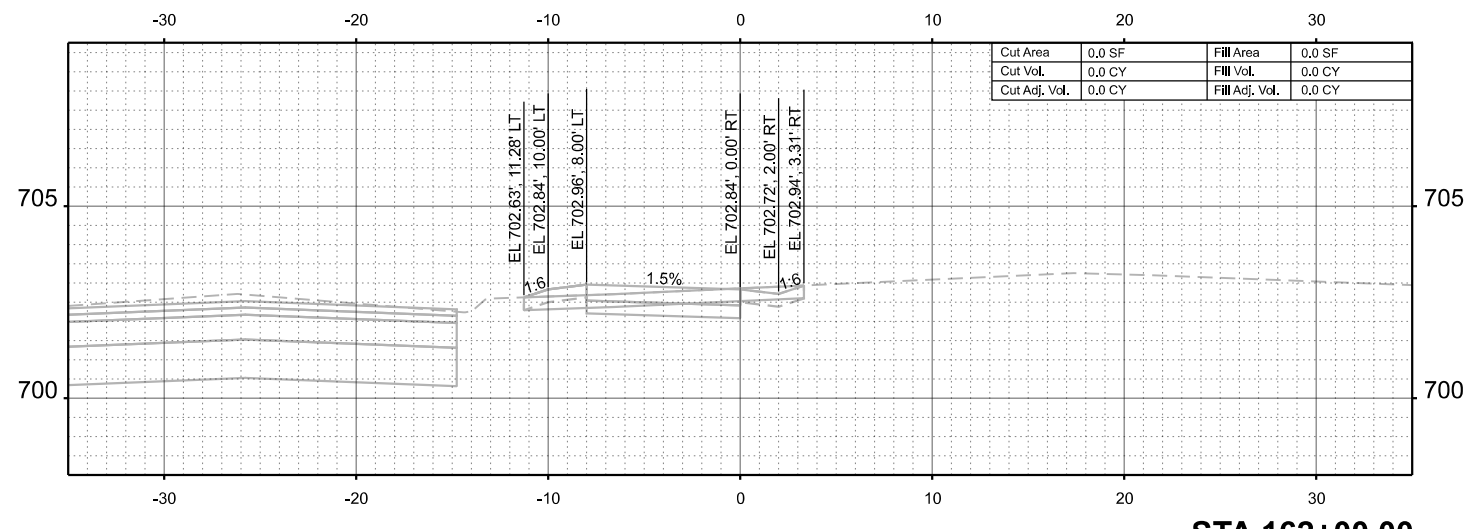
FINAL SURVEY	SURVEYED	BY	DATE
NOTE BOOK	PLOTTED		
NO.	TEMPLATE		
	AREAS		
	CHECKED		

ORIGINAL SURVEY	SURVEYED	BY	DATE
NOTE BOOK	PLOTTED		
NO.	TEMPLATE		
	AREAS		
	CHECKED		


MODEL: P:\BikePath XS SH - 25  
FILE NAME: Z20706\_sht\_XSect\_BikePath.dgn



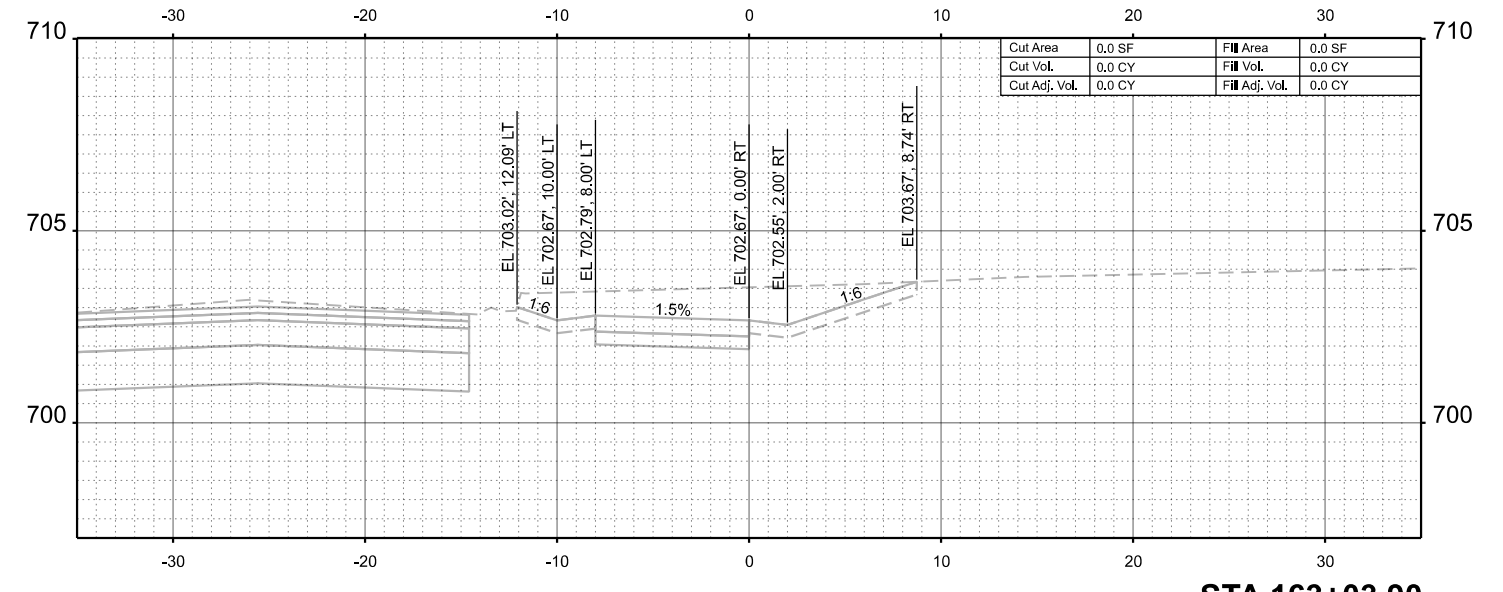
STA 162+09.50



STA 162+00.00



STA 163+50.00



STA 163+03.90



USER NAME =	dslancz	DESIGNED -	REVISED -
		DRAWN -	REVISED -
PLOT SCALE =	0.16666633' / in.	CHECKED -	REVISED -
PLOT DATE =	7/9/2025	DATE -	REVISED -

STATE OF ILLINOIS  
DEPARTMENT OF TRANSPORTATION

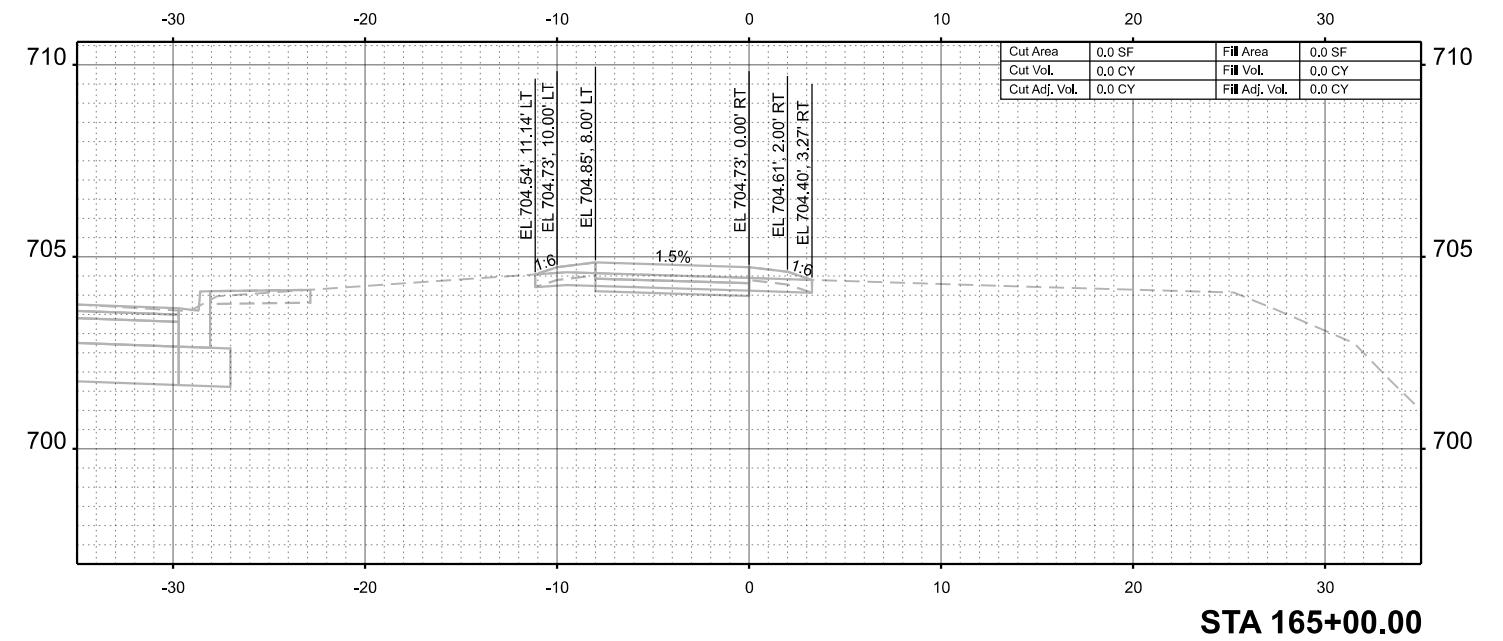
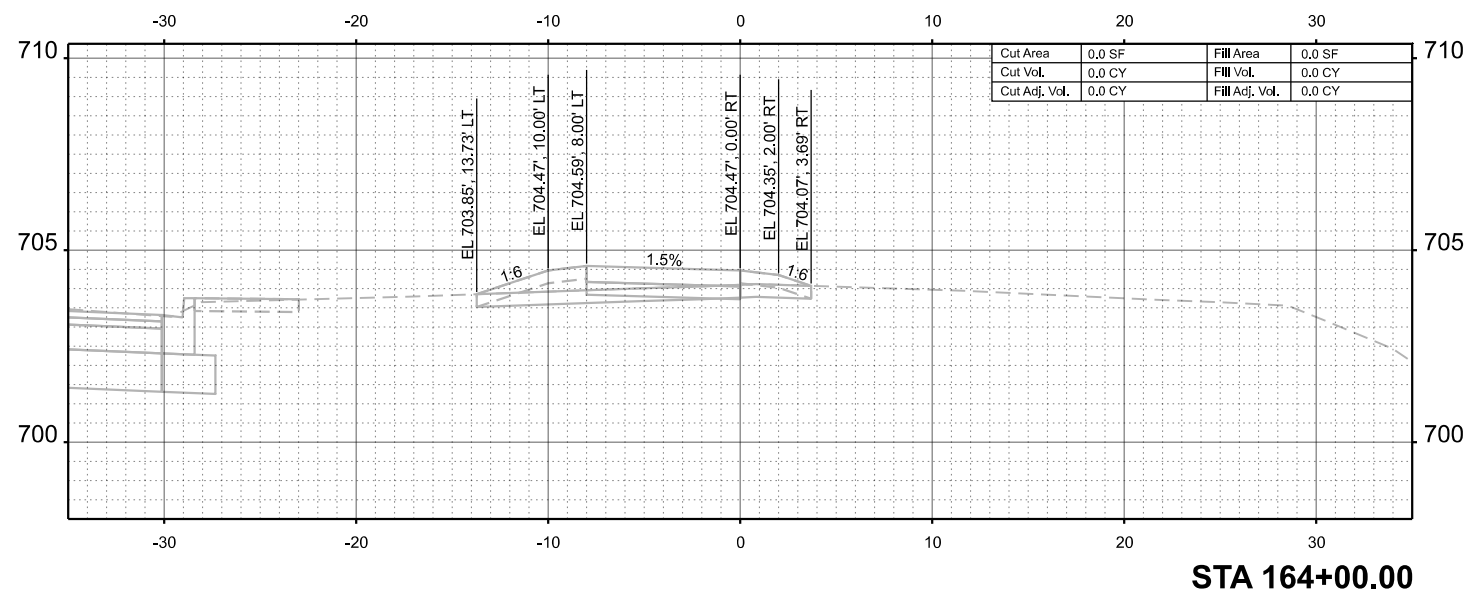
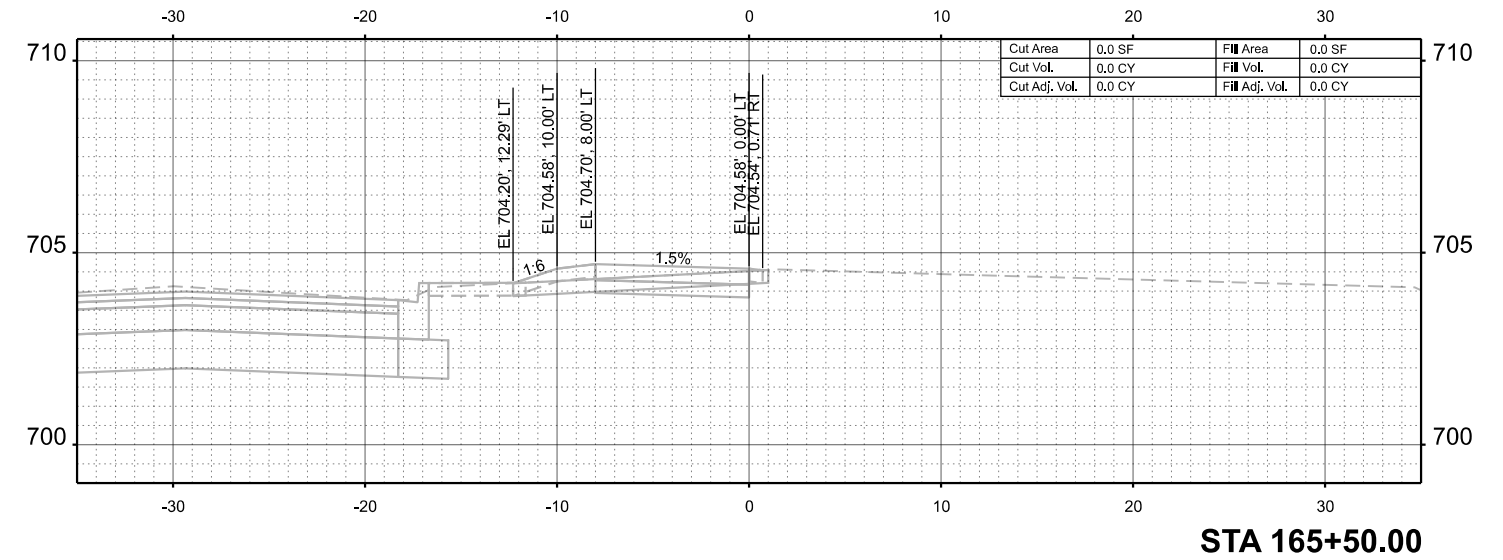
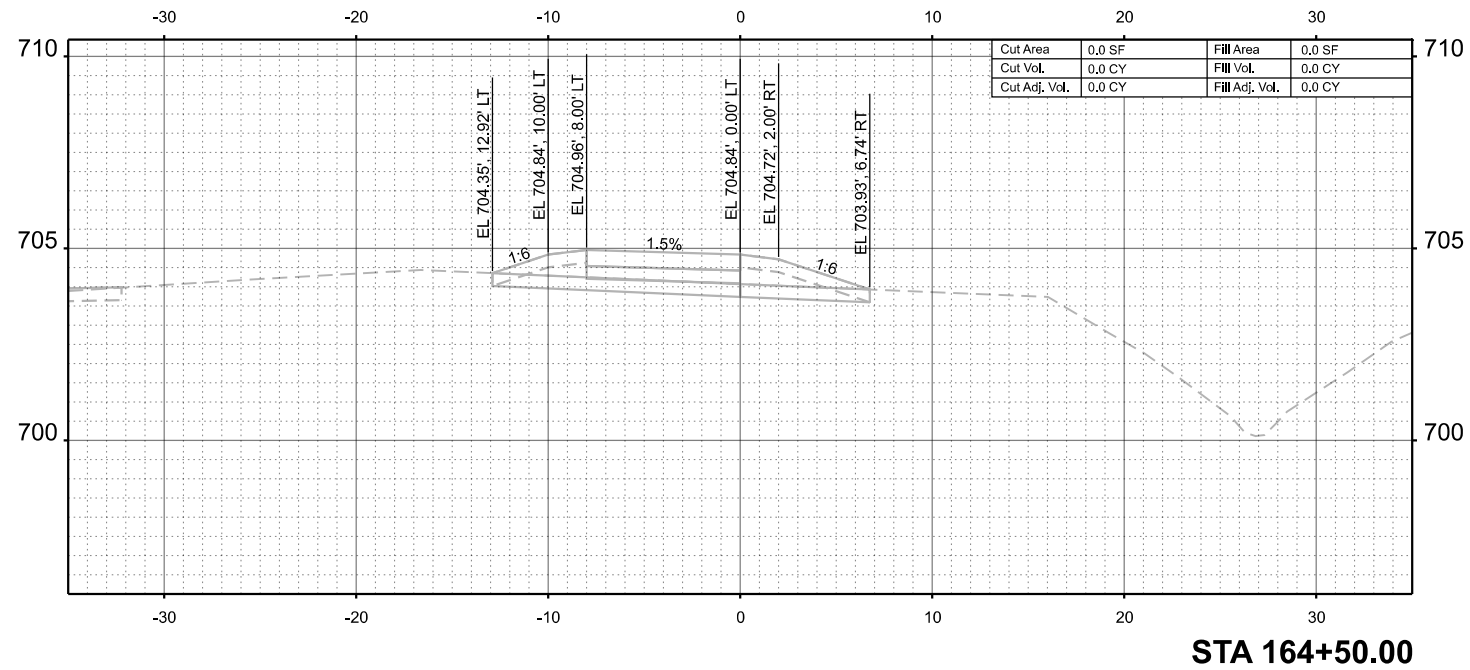
CROSS SECTIONS			
TONNE ROAD - MULTI-USE PATH			
SCALE: 1"=5'	SHEET 25 OF 29 SHEETS	STA. 162+00.00	TO STA. 163+50.00

FAU RTE.	SECTION	COUNTY	TOTAL SHEETS	SHEET NO.
2652	20-00073-01-PV	COOK	322	318
CONTRACT NO.			61K93	
ILLINOIS FED. AID PROJECT				

FINAL SURVEY	SURVEYED	BY	DATE
NOTE BOOK	PLOTTED		
NO.	TEMPLATE		
	AREAS		
	CHECKED		

ORIGINAL SURVEY	SURVEYED	BY	DATE
NOTE BOOK	PLOTTED		
NO.	TEMPLATE		
	AREAS		
	CHECKED		

MODEL: P:\BikePath\XS SH - 26  
FILE NAME: 220706\_sht\_XSsec\_BikePath.dgn



USER NAME =	dslancz	DESIGNED -	REVISED -
		DRAWN -	REVISED -
PLOT SCALE =	0.16666633' / in.	CHECKED -	REVISED -
PLOT DATE =	7/9/2025	DATE -	REVISED -

**STATE OF ILLINOIS  
DEPARTMENT OF TRANSPORTATION**

**CROSS SECTIONS  
TONNE ROAD - MULTI-USE PATH**

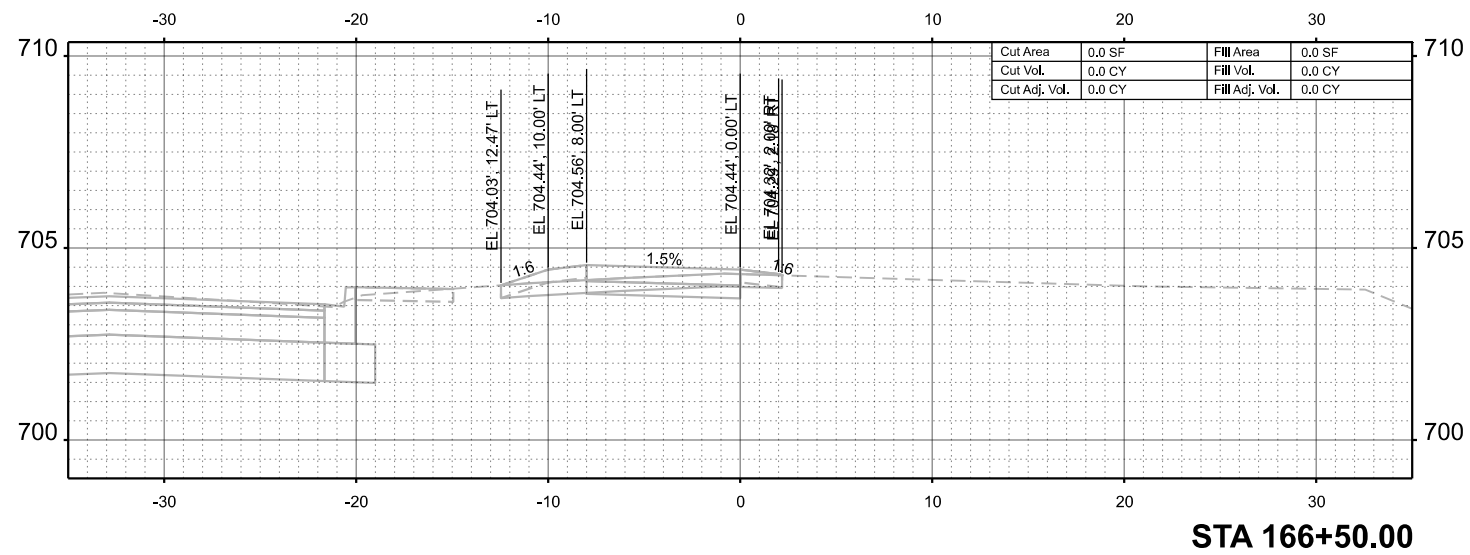
SCALE: 1"=5'      SHEET 26 OF 29 SHEETS      STA. 164+00.00 TO STA. 165+50.00

FAU RTE.	SECTION	COUNTY	TOTAL SHEETS	SHEET NO.
2652	20-00073-01-PV	COOK	322	319
CONTRACT NO.			61K93	
ILLINOIS		FED. AID PROJECT		

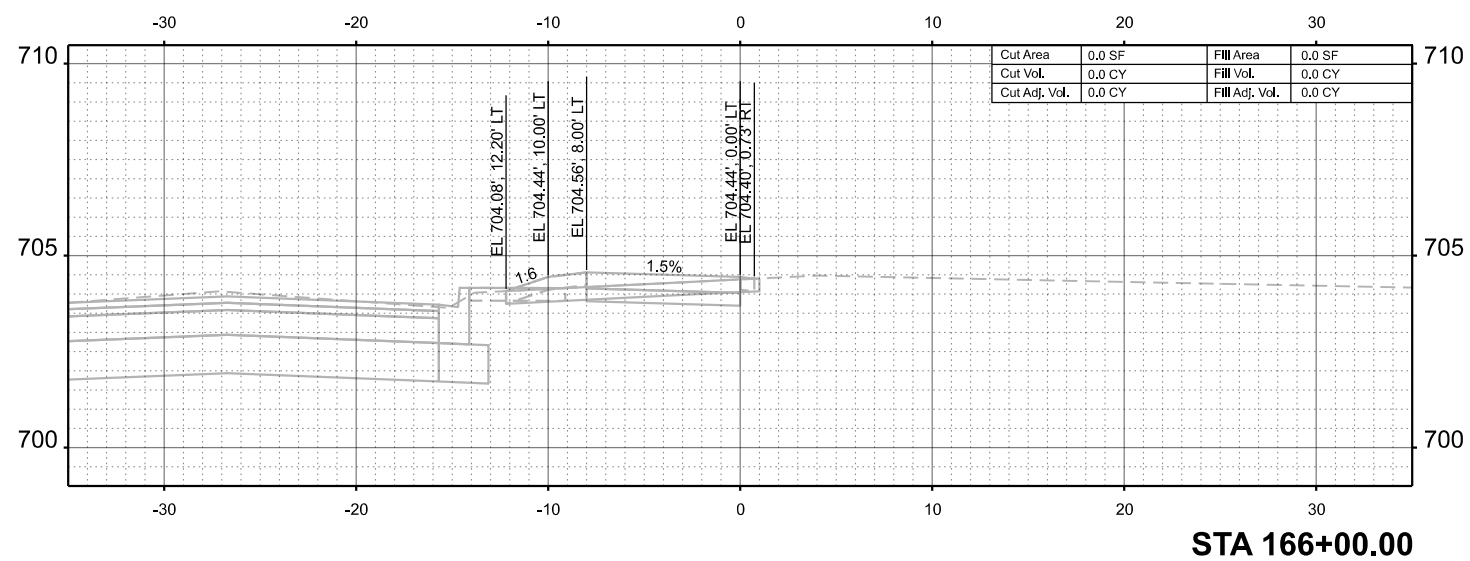
NO.	NO.
ORIGINAL SURVEY	SURVEYED
NOTE BOOK	PLOTTED
AREAS	TEMPLATE
CHECKED	AREAS
	CHECKED
BY	DATE

NO.	NO.
ORIGINAL SURVEY	SURVEYED
NOTE BOOK	PLOTTED
AREAS	TEMPLATE
CHECKED	AREAS
	CHECKED
BY	DATE

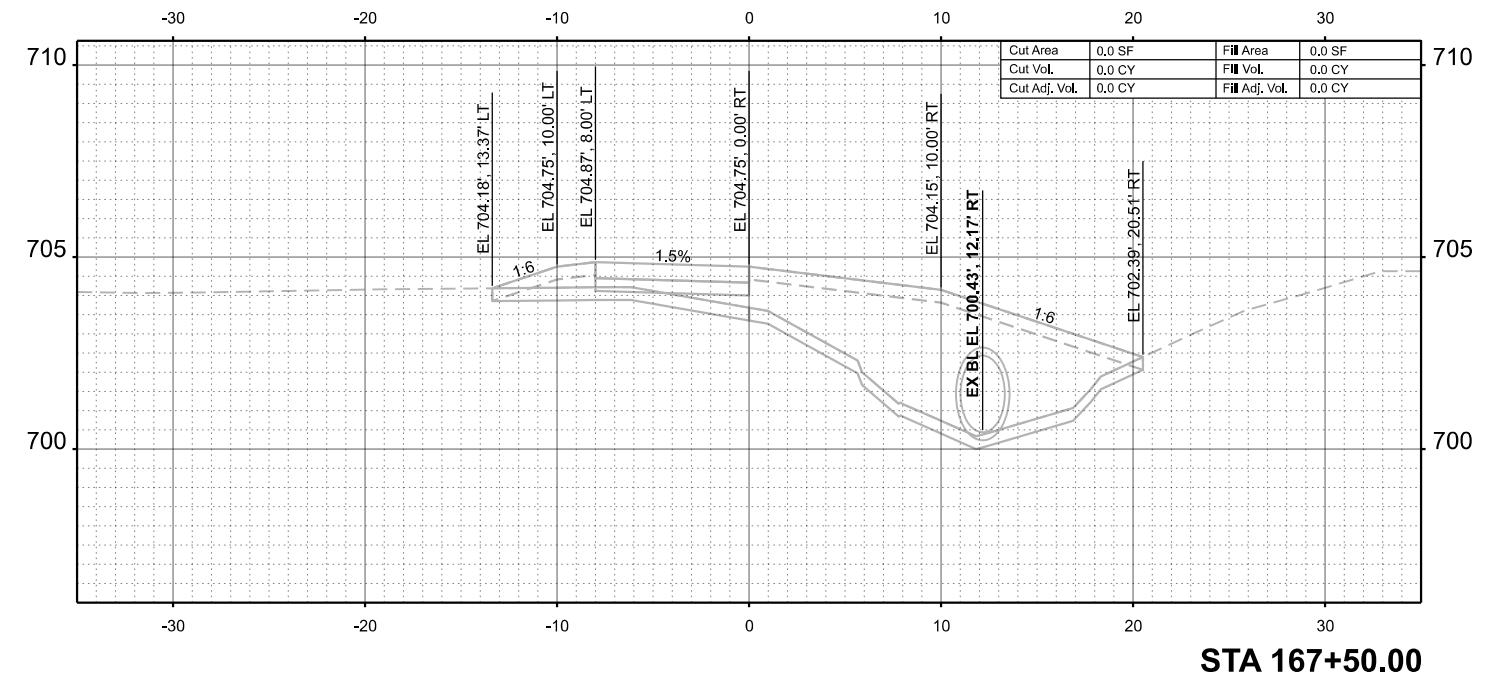
MODEL: P:\BikePath\_XS\_S14\_27  
 FILE NAME: 220706\_s14\_XSec\_BikePath.dgn



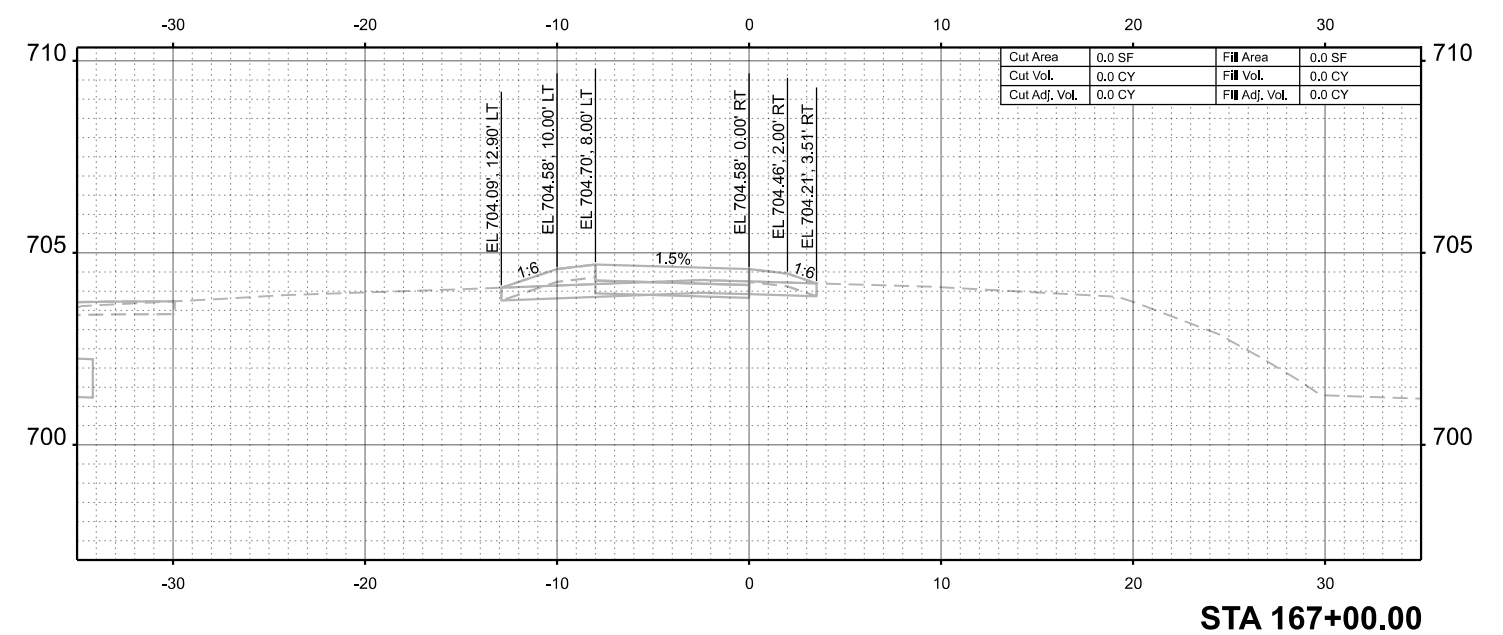
STA 166+50.00



STA 166+00.00



STA 167+50.00



STA 167+00.00



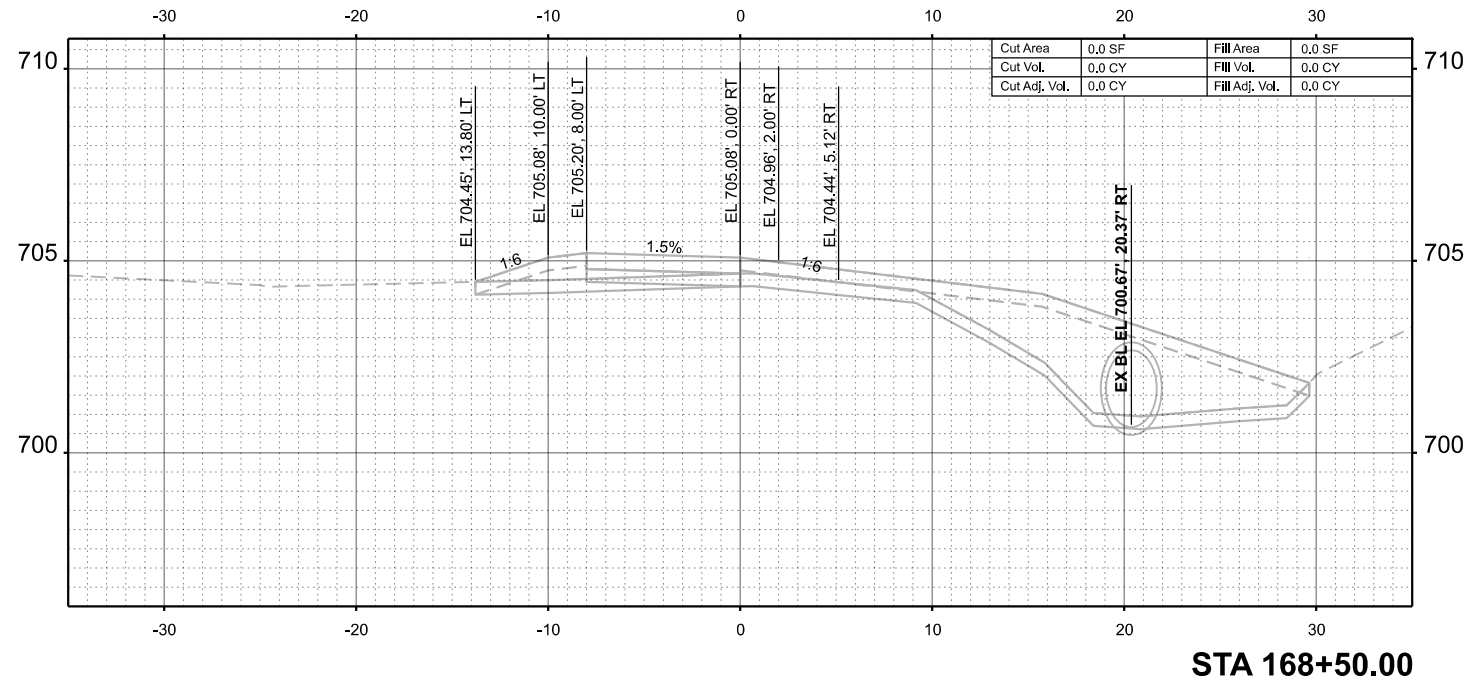
USER NAME =	dslancz	DESIGNED -	REVISED -
		DRAWN -	REVISED -
PLOT SCALE =	0.16666633" / In.	CHECKED -	REVISED -
PLOT DATE =	7/9/2025	DATE -	REVISED -

STATE OF ILLINOIS  
 DEPARTMENT OF TRANSPORTATION

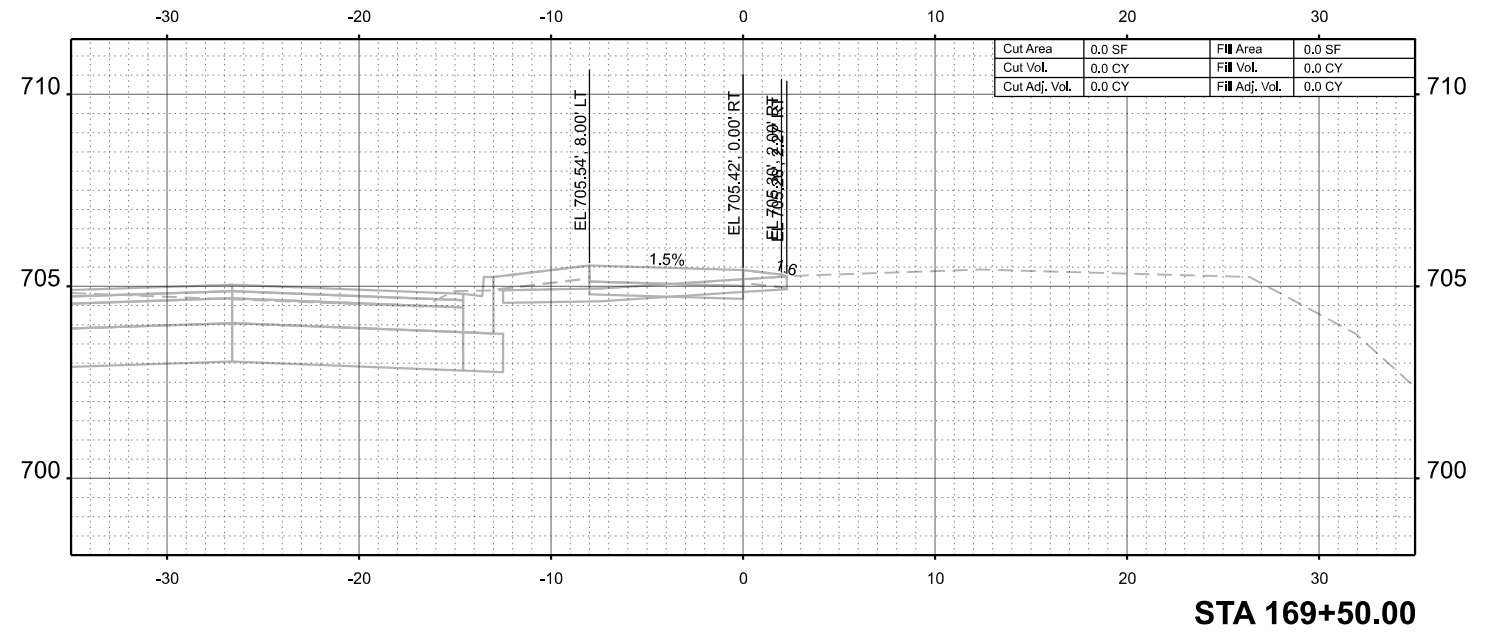
CROSS SECTIONS			
TONNE ROAD - MULTI-USE PATH			
SCALE: 1"=5'	SHEET 27	OF 29 SHEETS	STA. 166+00.00 TO STA. 167+50.00

FAU RTE.	SECTION	COUNTY	TOTAL SHEETS	SHEET NO.
2652	20-00073-01-PV	COOK	322	320
CONTRACT NO.			61K93	
ILLINOIS FED. AID PROJECT				

FINAL SURVEY	SURVEYED	BY	DATE
NOTE BOOK	PLOTTED		
NO.	TEMPLATE		
	AREAS CHECKED		

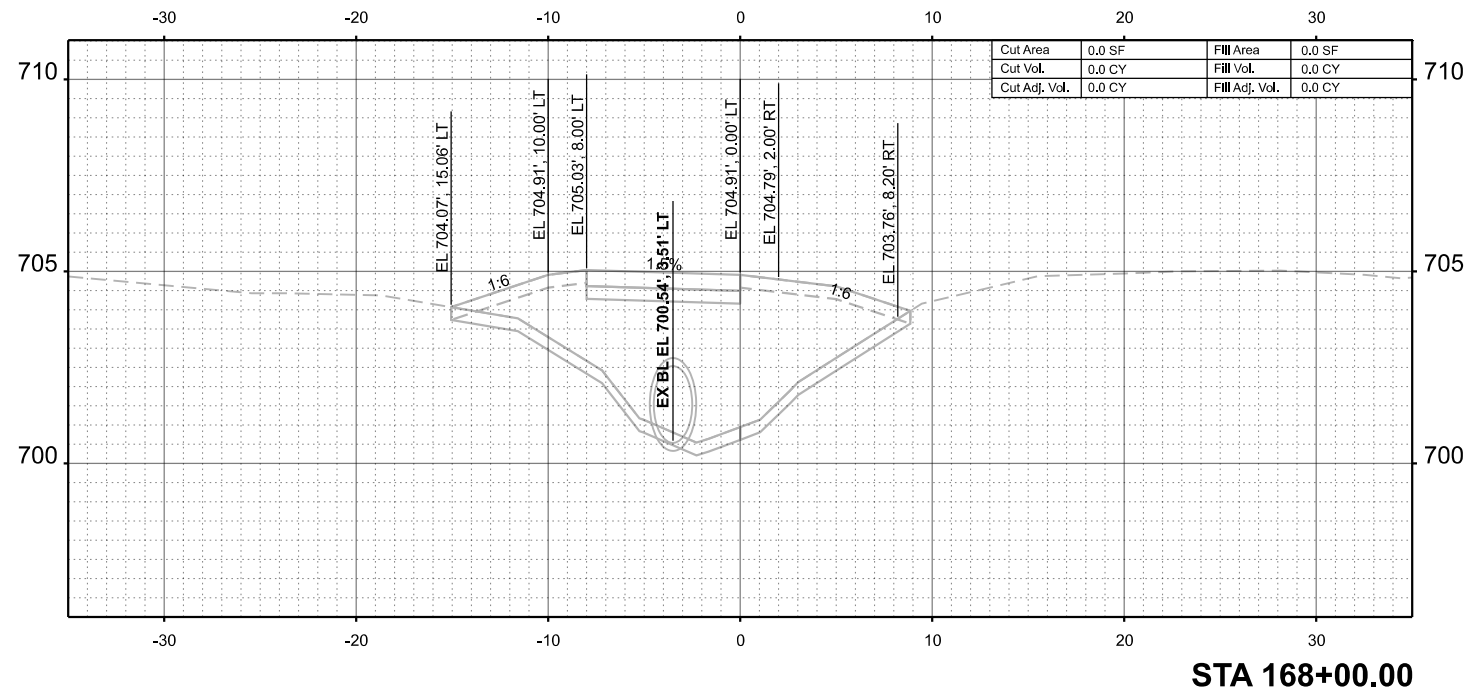


STA 168+50.00

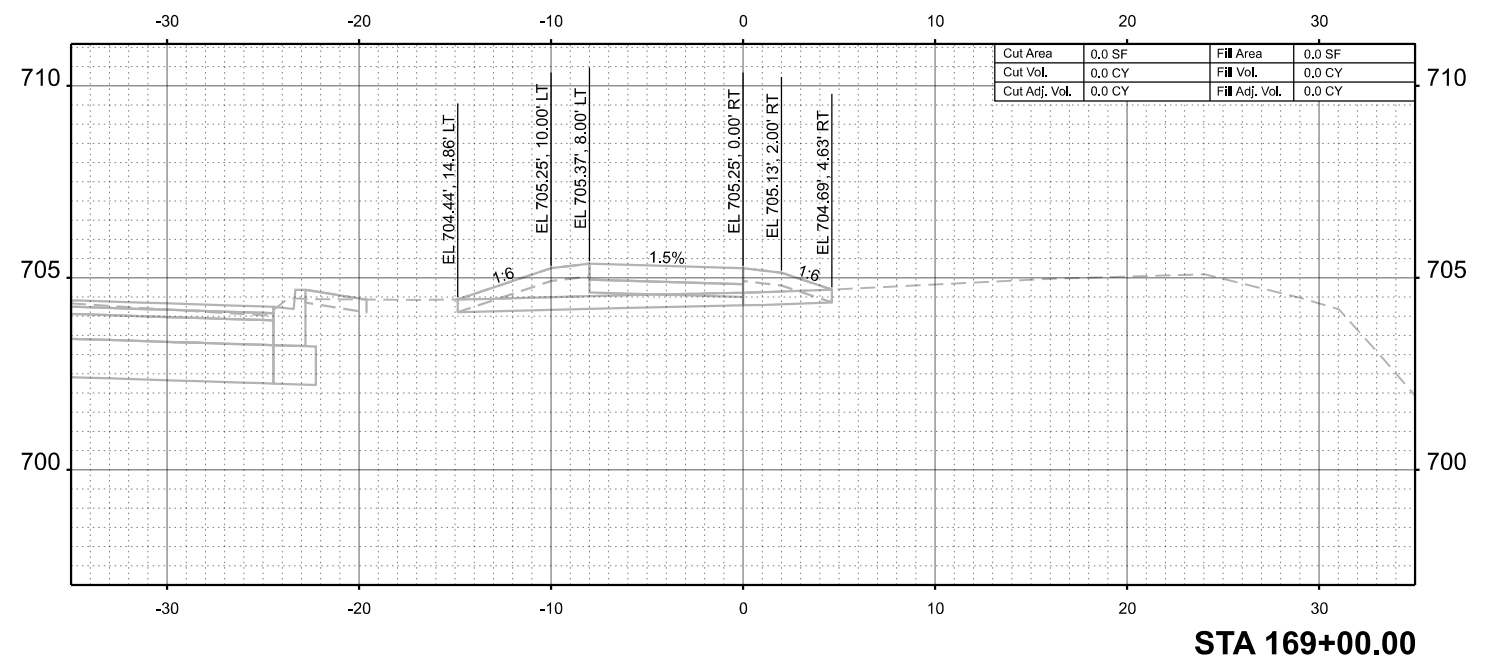


STA 169+50.00

ORIGINAL SURVEY	SURVEYED	BY	DATE
NOTE BOOK	PLOTTED		
NO.	TEMPLATE		
	AREAS CHECKED		



STA 168+00.00



STA 169+00.00

MODEL: P:\BikePath XS SH - 28  
FILE NAME: 220706\_sht\_XSsec\_BikePath.dgn



USER NAME =	dslanzc	DESIGNED -	REVISED -
		DRAWN -	REVISED -
PLOT SCALE =	0.16666633' / in.	CHECKED -	REVISED -
PLOT DATE =	7/9/2025	DATE -	REVISED -

STATE OF ILLINOIS  
DEPARTMENT OF TRANSPORTATION

CROSS SECTIONS  
TONNE ROAD - MULTI-USE PATH

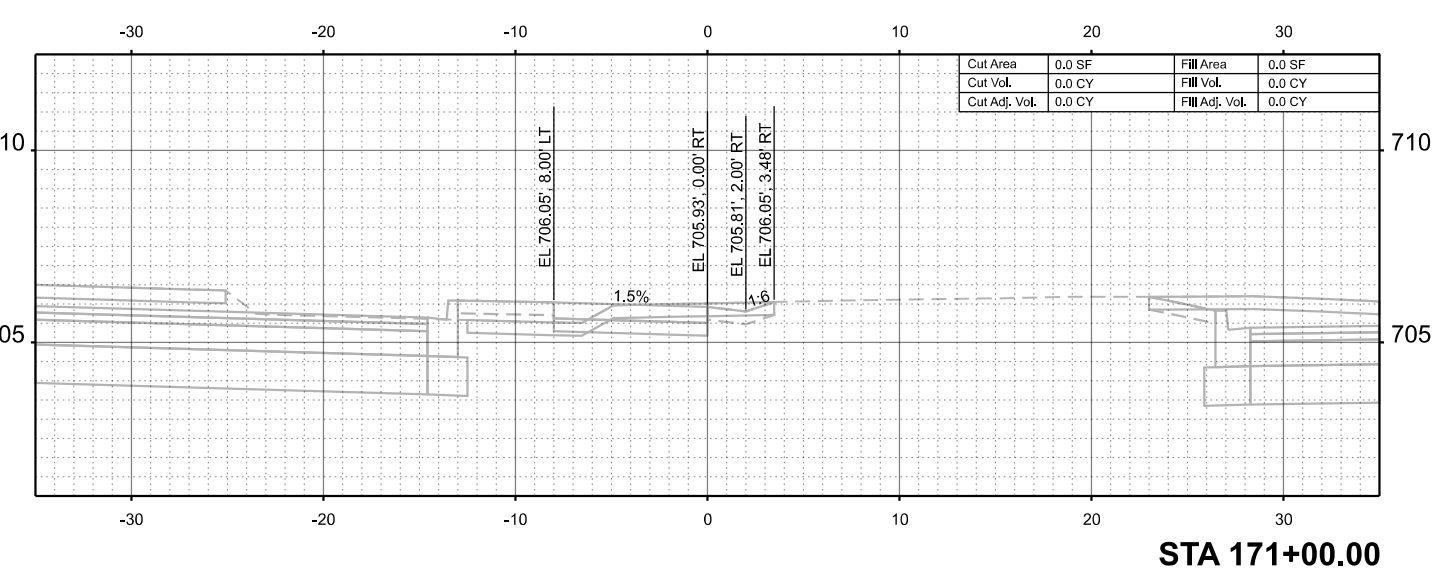
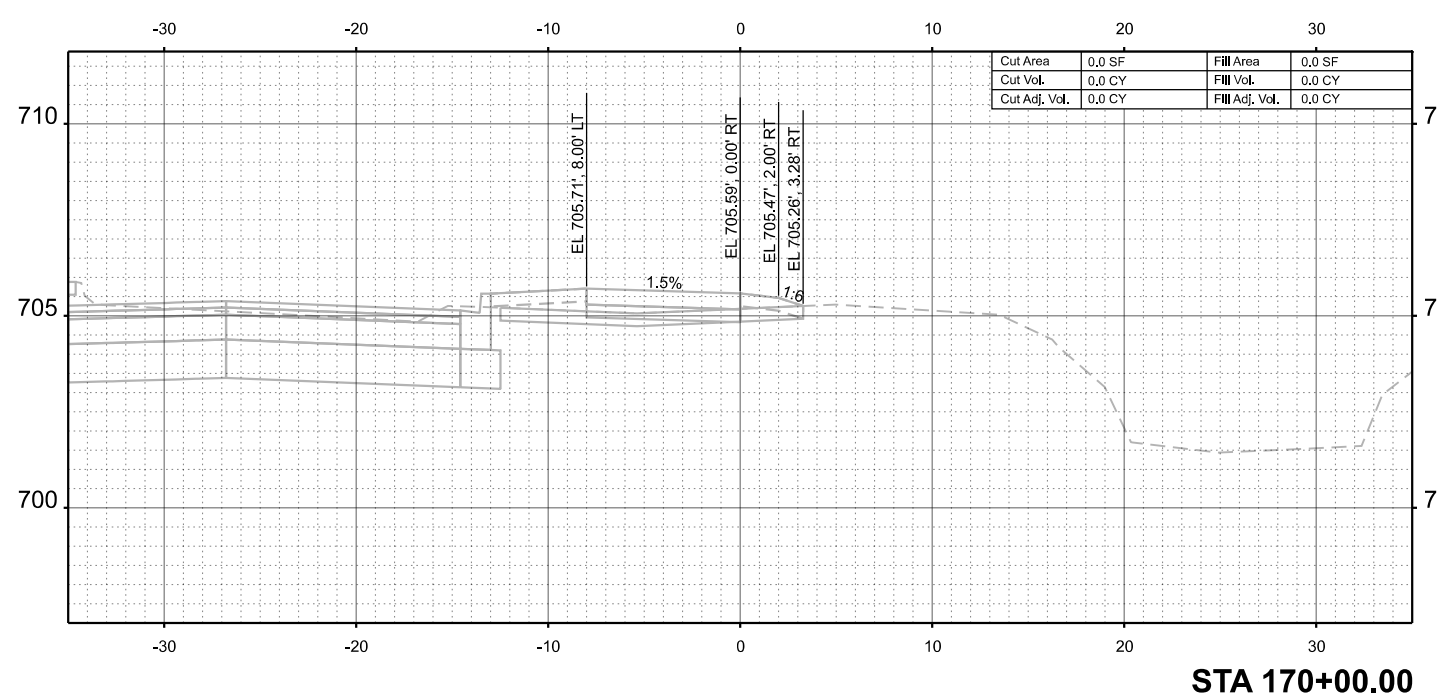
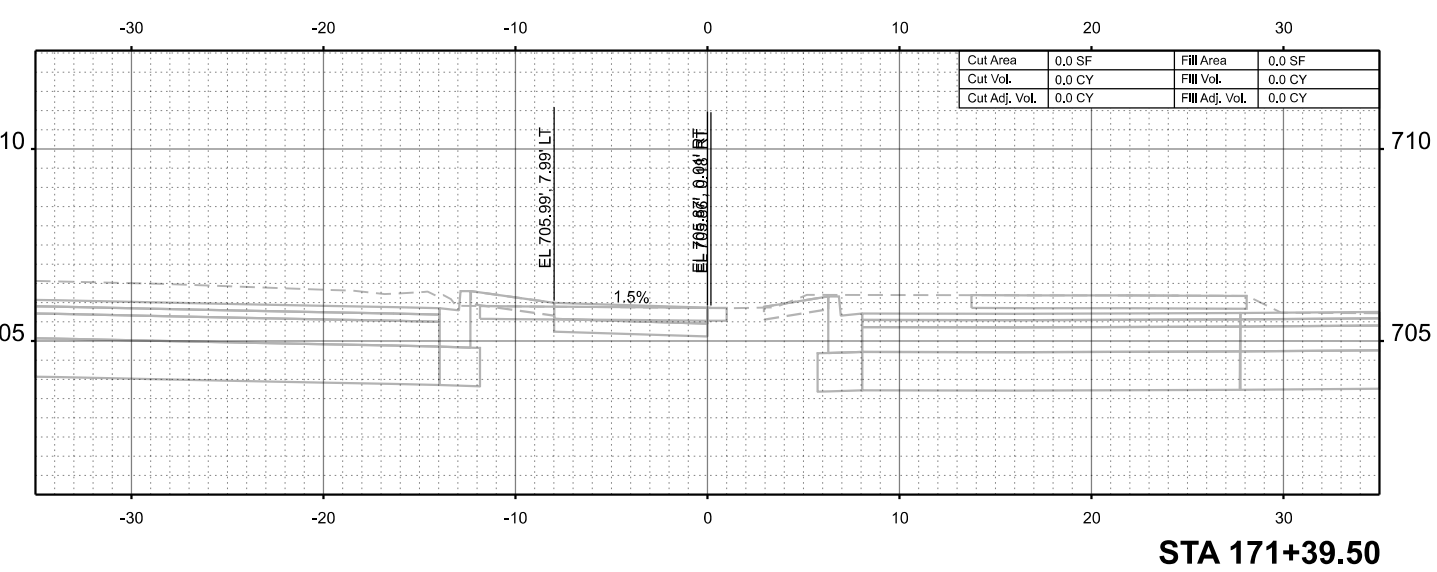
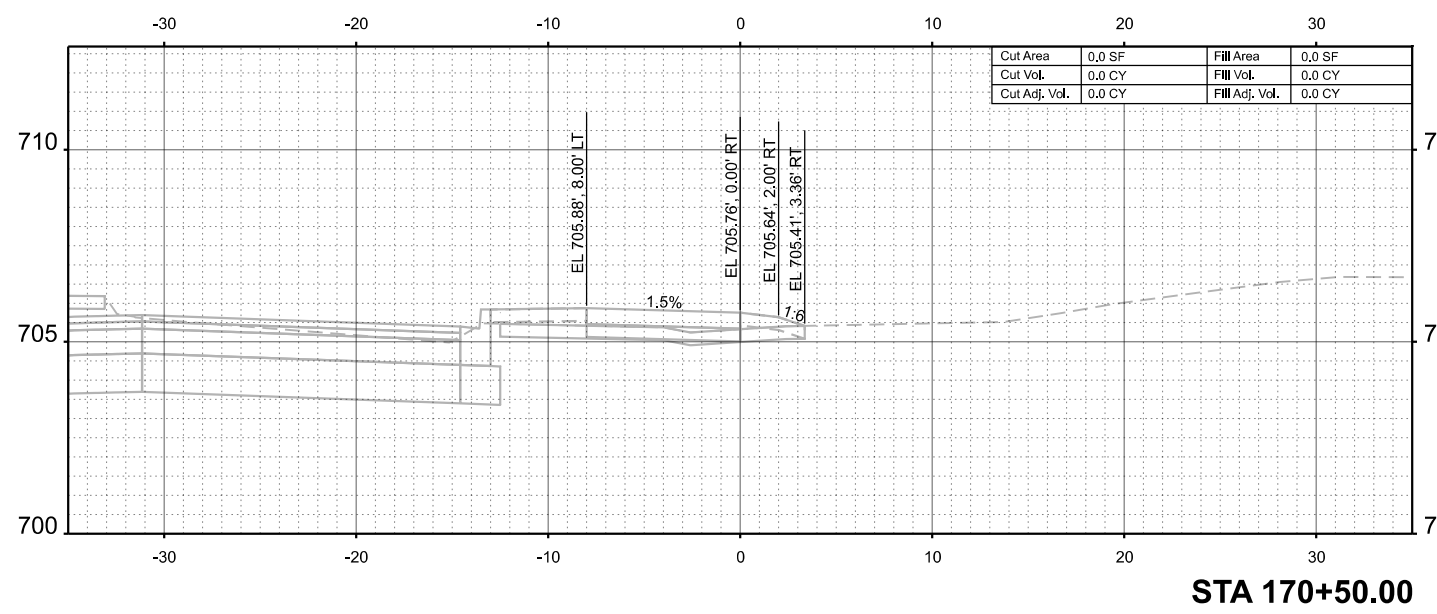
SCALE: 1"=5' SHEET 28 OF 29 SHEETS STA. 168+00.00 TO STA. 169+50.00

FAU RTE.	SECTION	COUNTY	TOTAL SHEETS	SHEET NO.
2652	20-00073-01-PV	COOK	322	321
CONTRACT NO.			61K93	
ILLINOIS		FED. AID PROJECT		

FINAL SURVEY	SURVEYED	BY	DATE
NOTE BOOK	PLOTTED		
NO.	TEMPLATE		
	AREAS		
	CHECKED		

ORIGINAL SURVEY	SURVEYED	BY	DATE
NOTE BOOK	PLOTTED		
NO.	TEMPLATE		
	AREAS		
	CHECKED		

MODEL: P:\BikePath\_XS\_S11\_29  
 FILE NAME: 220706\_s11\_XSect\_BikePath.dgn



USER NAME =	dslancz	DESIGNED -	REVISED -
		DRAWN -	REVISED -
PLOT SCALE =	0.16666633' / in.	CHECKED -	REVISED -
PLOT DATE =	7/9/2025	DATE -	REVISED -

STATE OF ILLINOIS  
 DEPARTMENT OF TRANSPORTATION

CROSS SECTIONS			
TONNE ROAD - MULTI-USE PATH			
SCALE: 1"=5'	SHEET 29	OF 29 SHEETS	STA. 170+00.00 TO STA. 171+39.50

FAU RTE.	SECTION	COUNTY	TOTAL SHEETS	SHEET NO.
2652	20-00073-01-PV	COOK	322	322
CONTRACT NO.				61K93
ILLINOIS				FED. AID PROJECT