

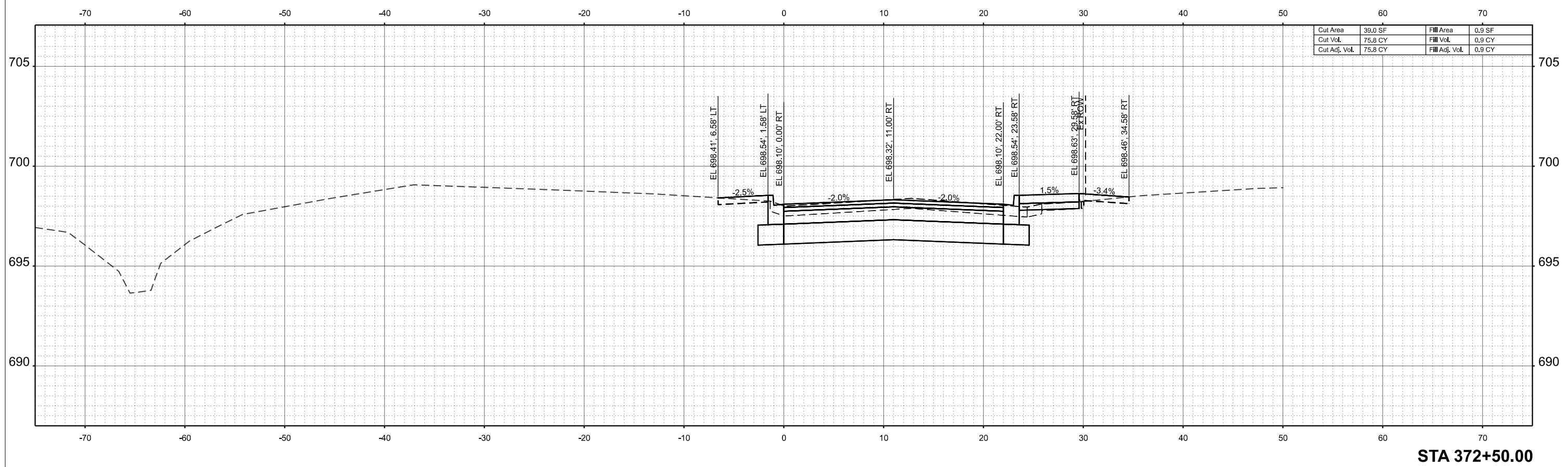
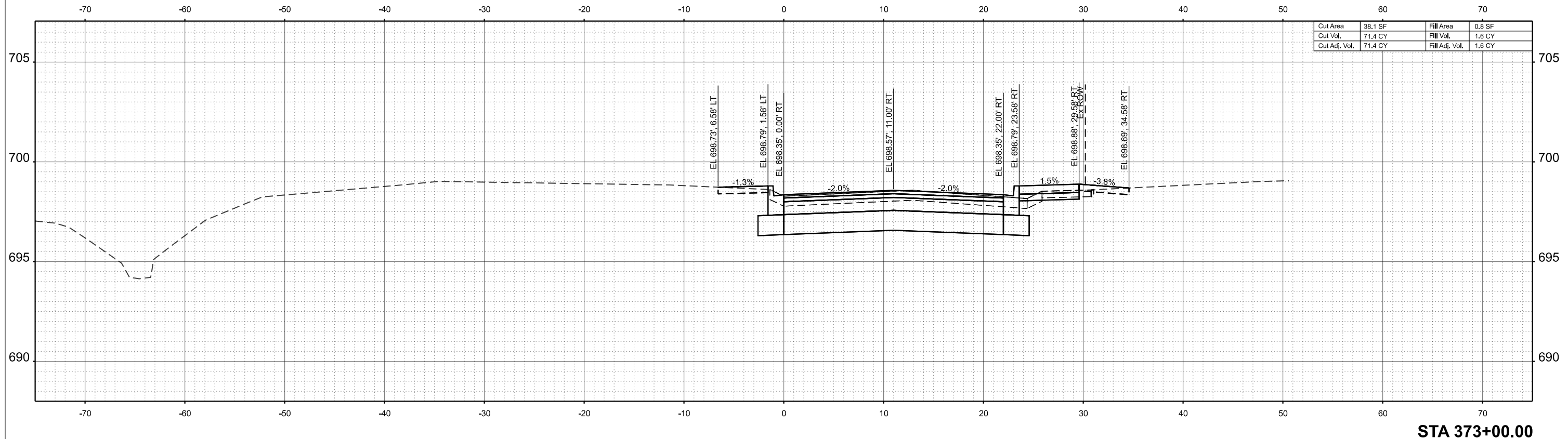
USER NAME =	dslancz	DESIGNED -	REVISED -
		DRAWN -	REVISED -
		CHECKED -	REVISED -
PLOT DATE =	7/9/2025	DATE -	REVISED -

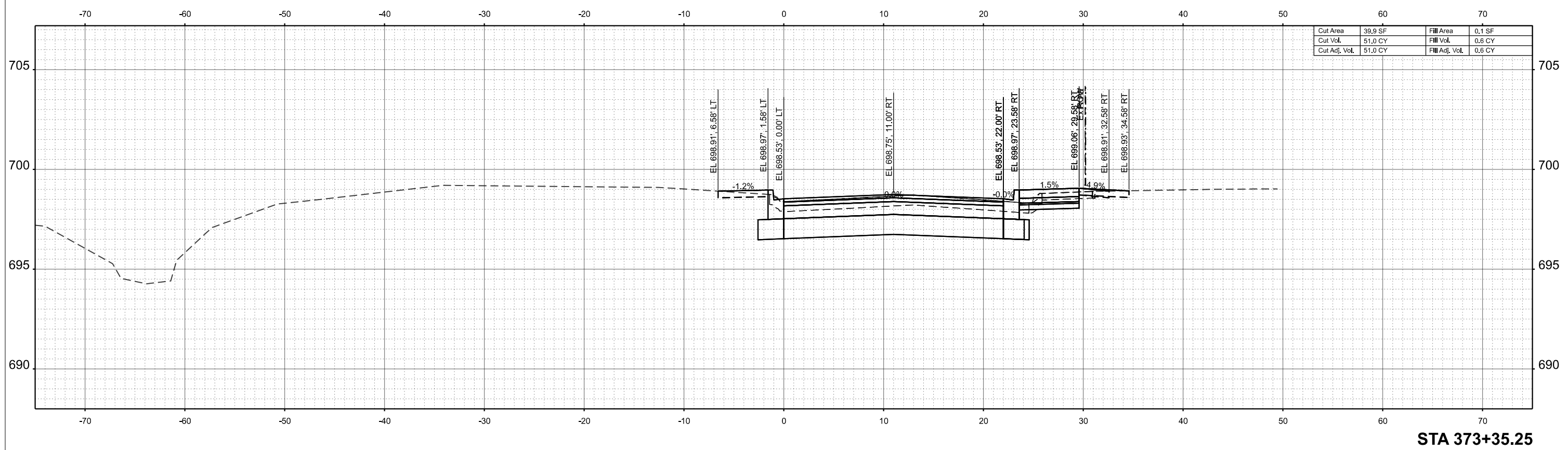
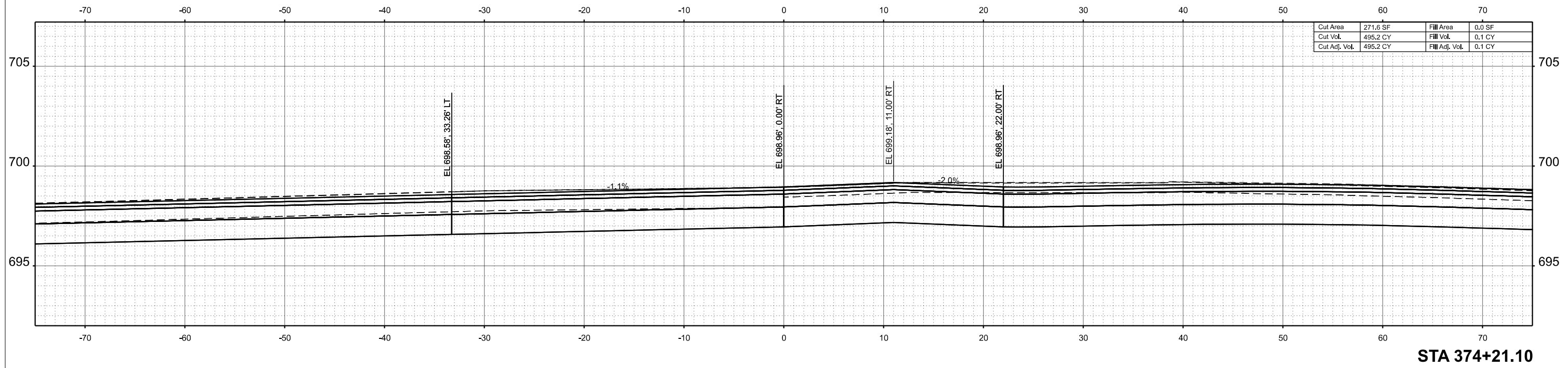
**STATE OF ILLINOIS
DEPARTMENT OF TRANSPORTATION**

**CROSS SECTIONS
TONNE ROAD - NORTHBOUND LANE**

SCALE: 1"=5' SHEET 28 OF 59 SHEETS STA. TO STA.

FAU RTE.	SECTION	COUNTY	TOTAL SHEETS	SHEET NO.
2652	20-00073-01-PV	COOK	322	201
CONTRACT NO.			61K93	
ILLINOIS FED. AID PROJECT				





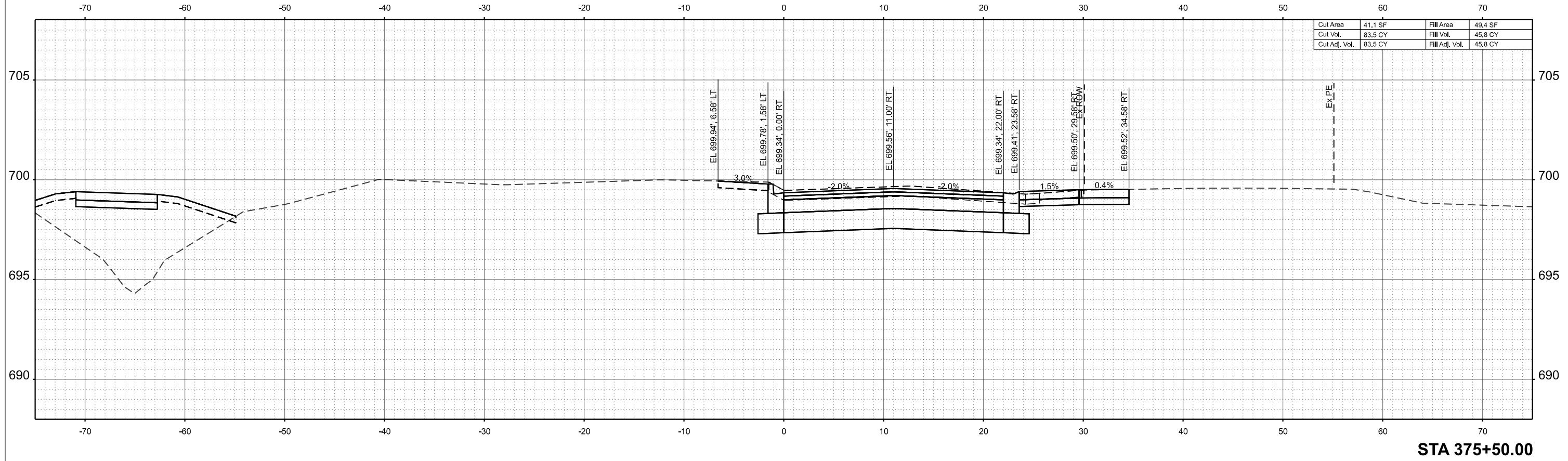
USER NAME = dslancz	DESIGNED -	REVISED -
	DRAWN -	REVISED -
	CHECKED -	REVISED -
PLOT DATE = 7/9/2025	DATE -	REVISED -

**STATE OF ILLINOIS
DEPARTMENT OF TRANSPORTATION**

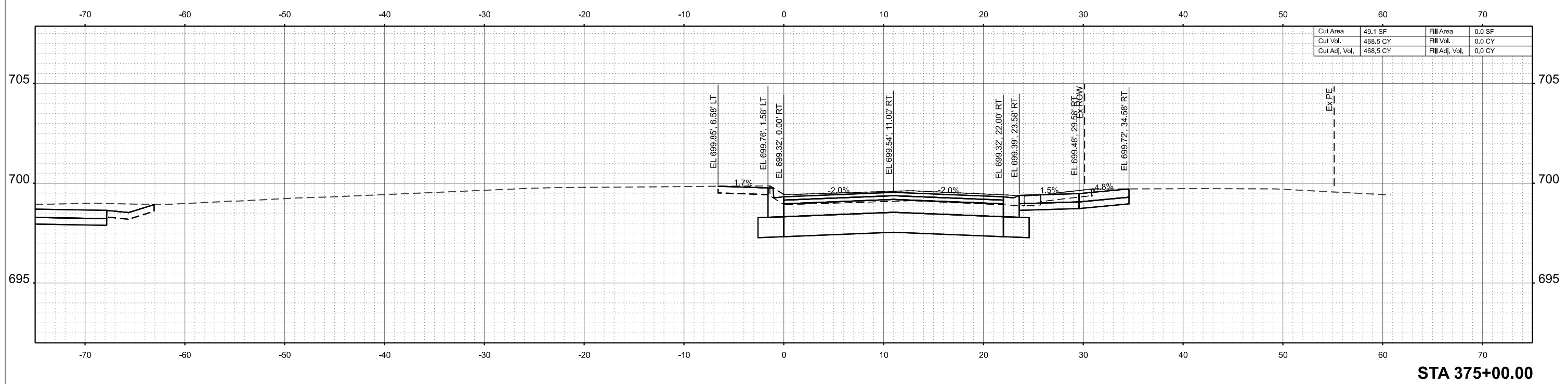
**CROSS SECTIONS
TONNE ROAD - NORTHBOUND LANE**

SCALE: 1"=5' SHEET 30 OF 59 SHEETS STA. TO STA.

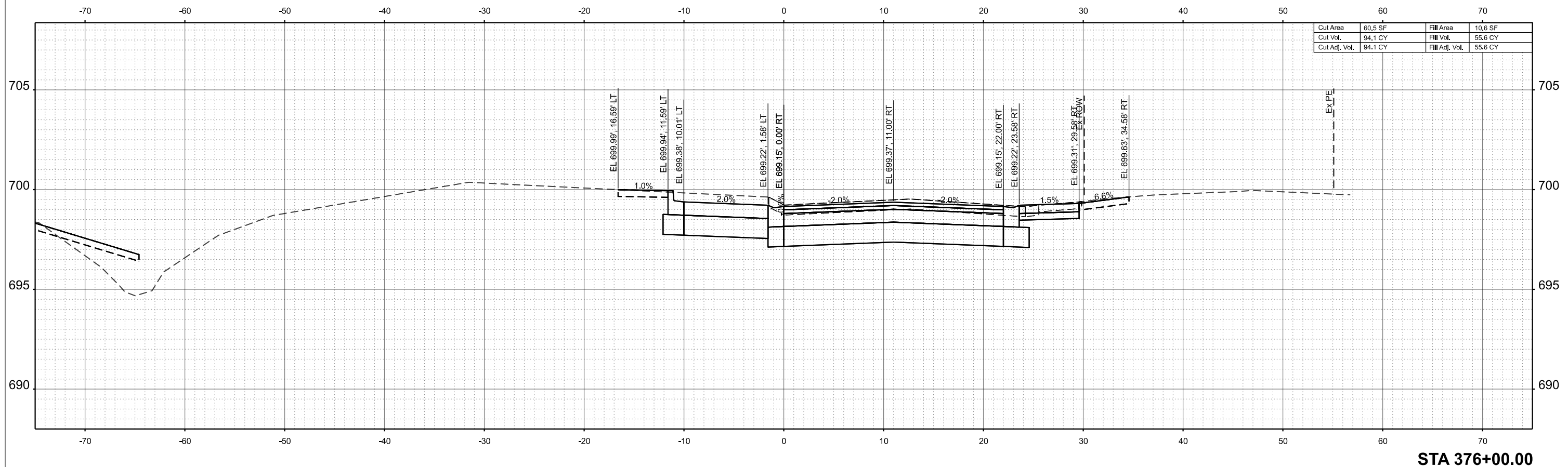
FAU RTE.	SECTION	COUNTY	TOTAL SHEETS	SHEET NO.
2652	20-00073-01-PV	COOK	322	203
CONTRACT NO.			61K93	
ILLINOIS FED. AID PROJECT				




STA 375+50.00



STA 375+00.00



STA 376+00.00

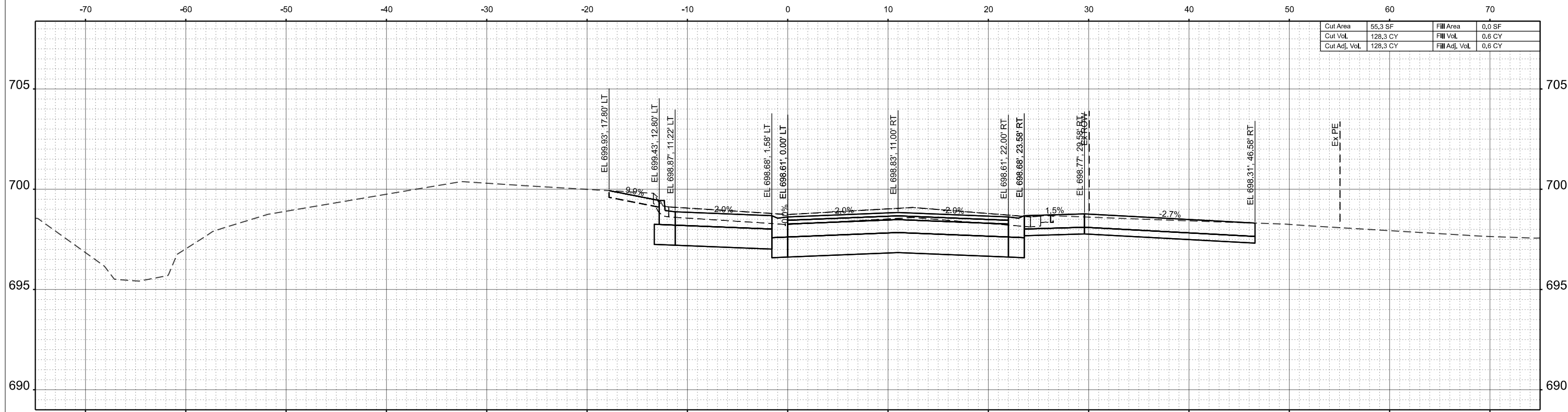
 HRGreen.com Illinois Professional Design Firm # 184-001322 HRGreen	USER NAME = dslancz	DESIGNED -	REVISED -
		DRAWN -	REVISED -
		CHECKED -	REVISED -
	PLOT DATE = 7/9/2025	DATE -	REVISED -

STATE OF ILLINOIS
DEPARTMENT OF TRANSPORTATION

CROSS SECTIONS
TONNE ROAD - NORTHBOUND LANE

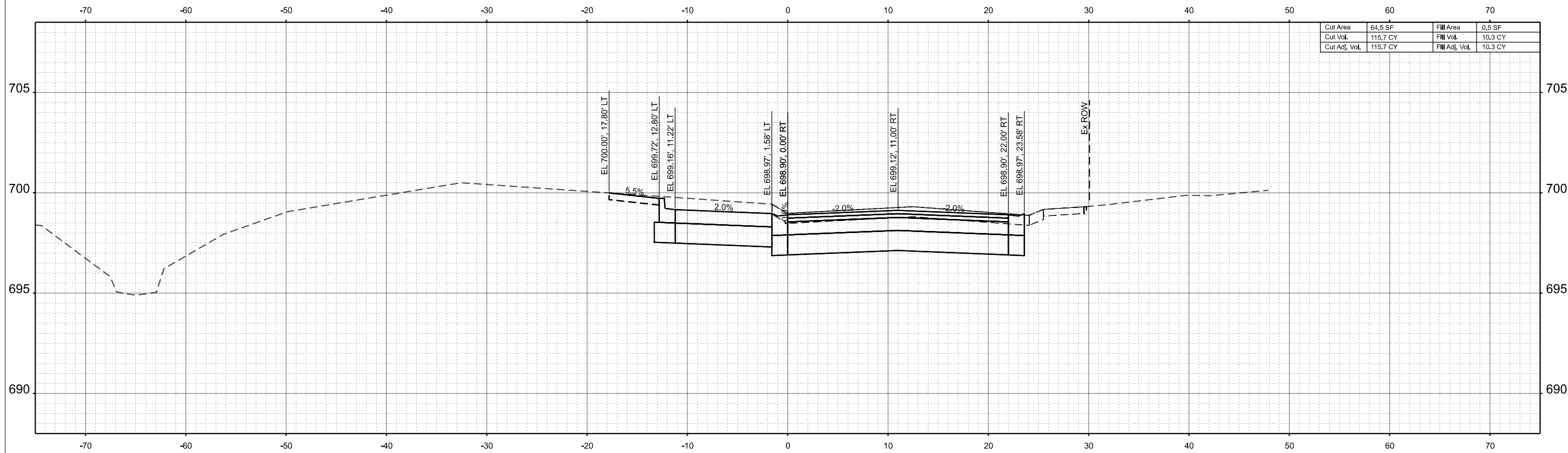
SCALE: 1"=5' SHEET 32 OF 59 SHEETS STA. TO STA.

FAU RTE.	SECTION	COUNTY	TOTAL SHEETS	SHEET NO.
2652	20-00073-01-PV	COOK	322	205
CONTRACT NO.			61K93	
ILLINOIS FED. AID PROJECT				



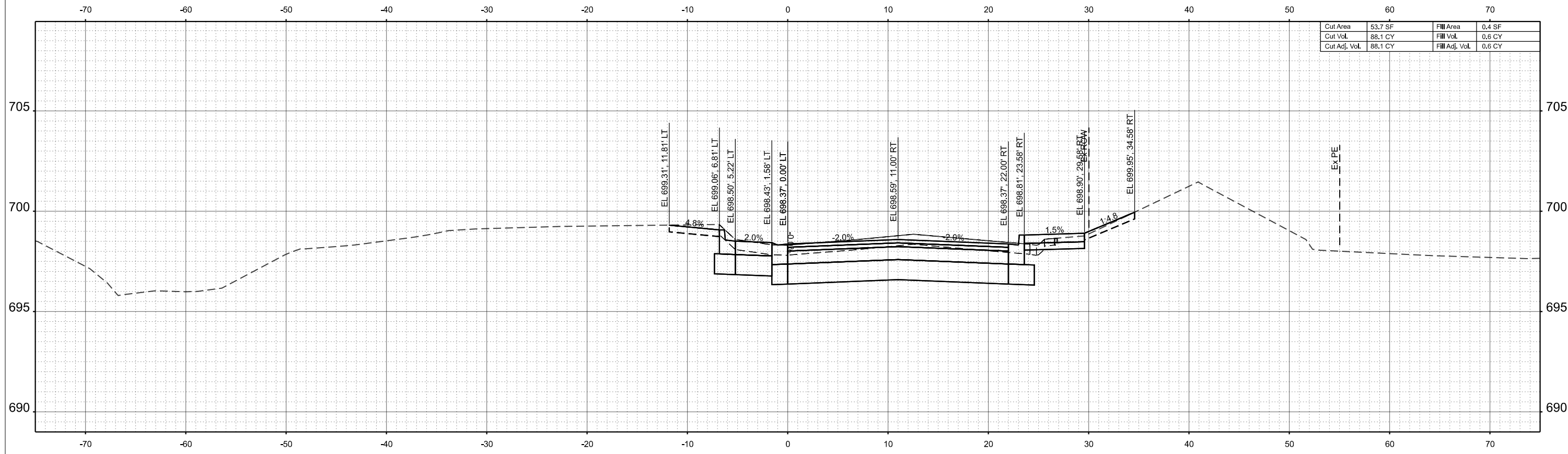
Cut Area	55.3 SF	Fill Area	0.0 SF
Cut Vol.	128.3 CY	Fill Vol.	0.6 CY
Cut Adj. Vol.	128.3 CY	Fill Adj. Vol.	0.6 CY

STA 377+07.87



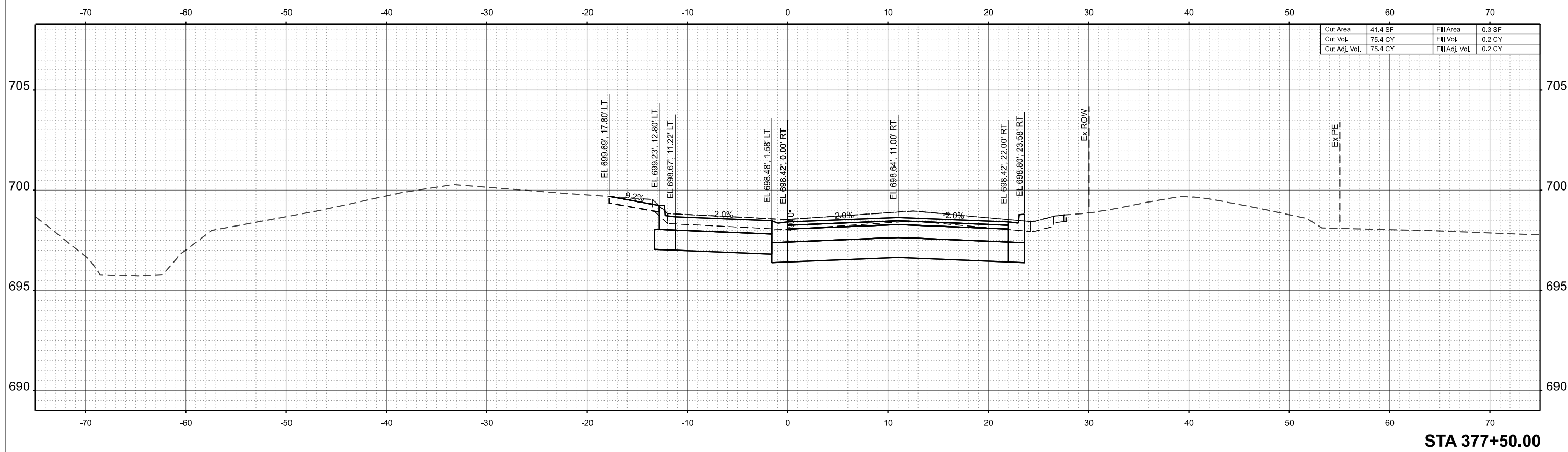
Cut Area	64.5 SF	Fill Area	0.5 SF
Cut Vol.	115.7 CY	Fill Vol.	10.3 CY
Cut Adj. Vol.	115.7 CY	Fill Adj. Vol.	10.3 CY

STA 376+50.00



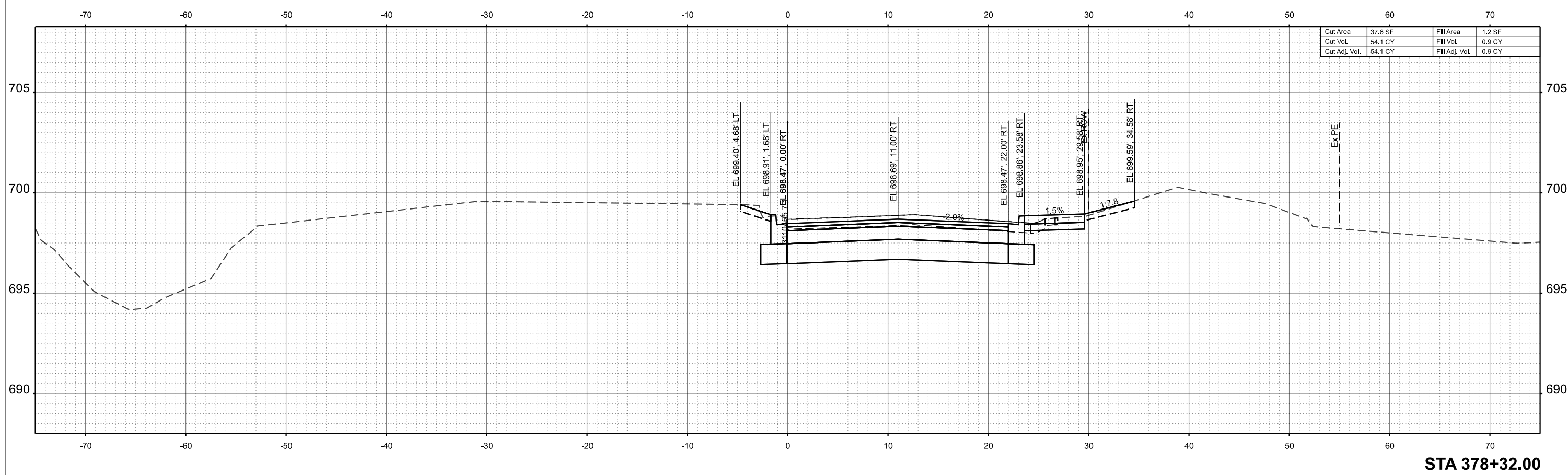
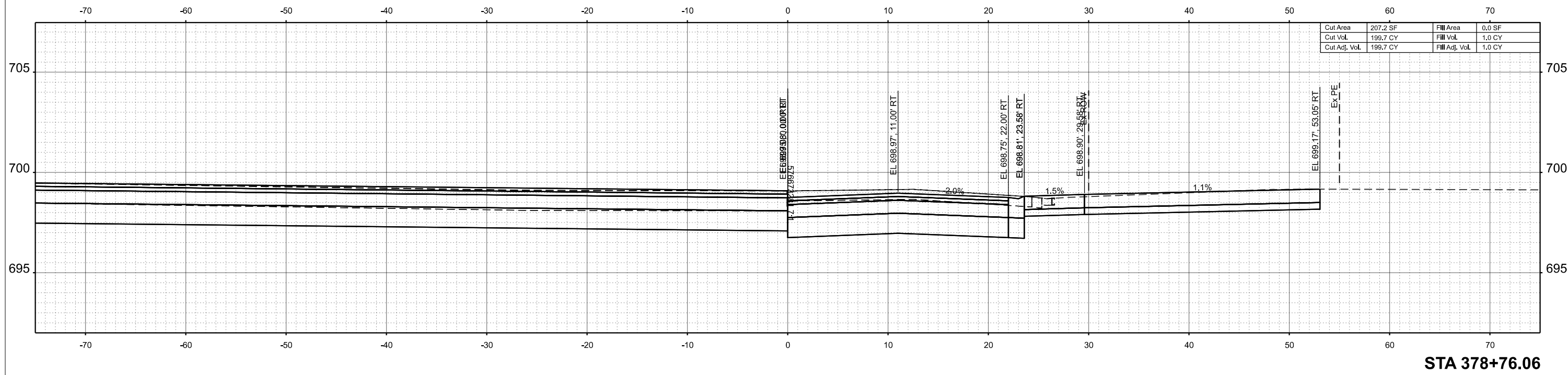
Cut Area	53.7 SF	Fill Area	0.4 SF
Cut Vol.	88.1 CY	Fill Vol.	0.6 CY
Cut Adj. Vol.	88.1 CY	Fill Adj. Vol.	0.6 CY

STA 378+00.00



Cut Area	41.4 SF	Fill Area	0.3 SF
Cut Vol.	75.4 CY	Fill Vol.	0.2 CY
Cut Adj. Vol.	75.4 CY	Fill Adj. Vol.	0.2 CY

STA 377+50.00



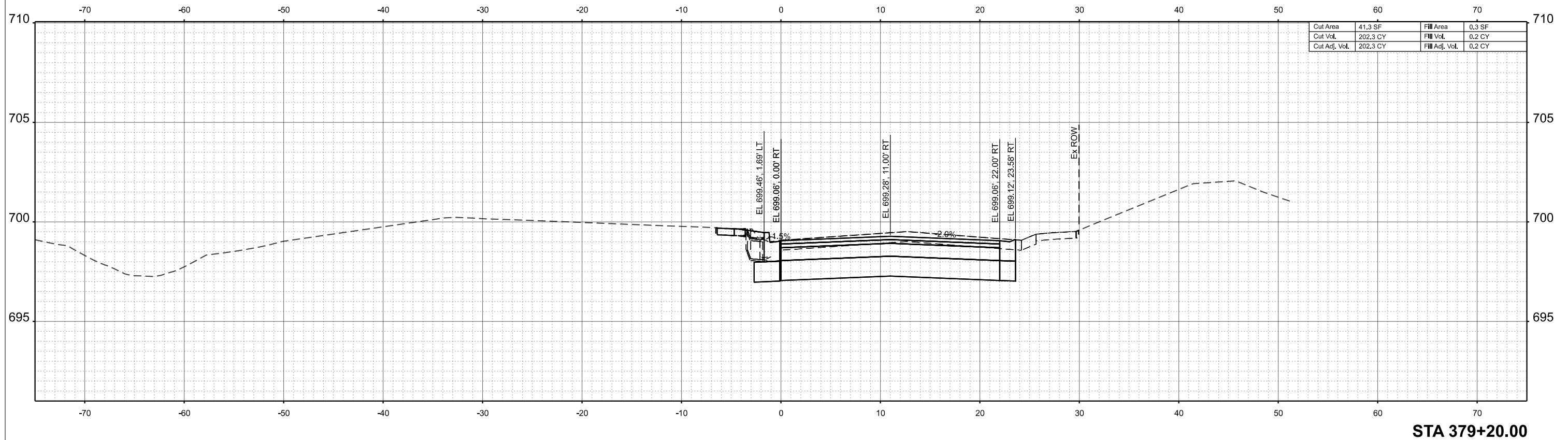
USER NAME = dslancz	DESIGNED -	REVISED -
	DRAWN -	REVISED -
	CHECKED -	REVISED -
PLOT DATE = 7/9/2025	DATE -	REVISED -

**STATE OF ILLINOIS
DEPARTMENT OF TRANSPORTATION**

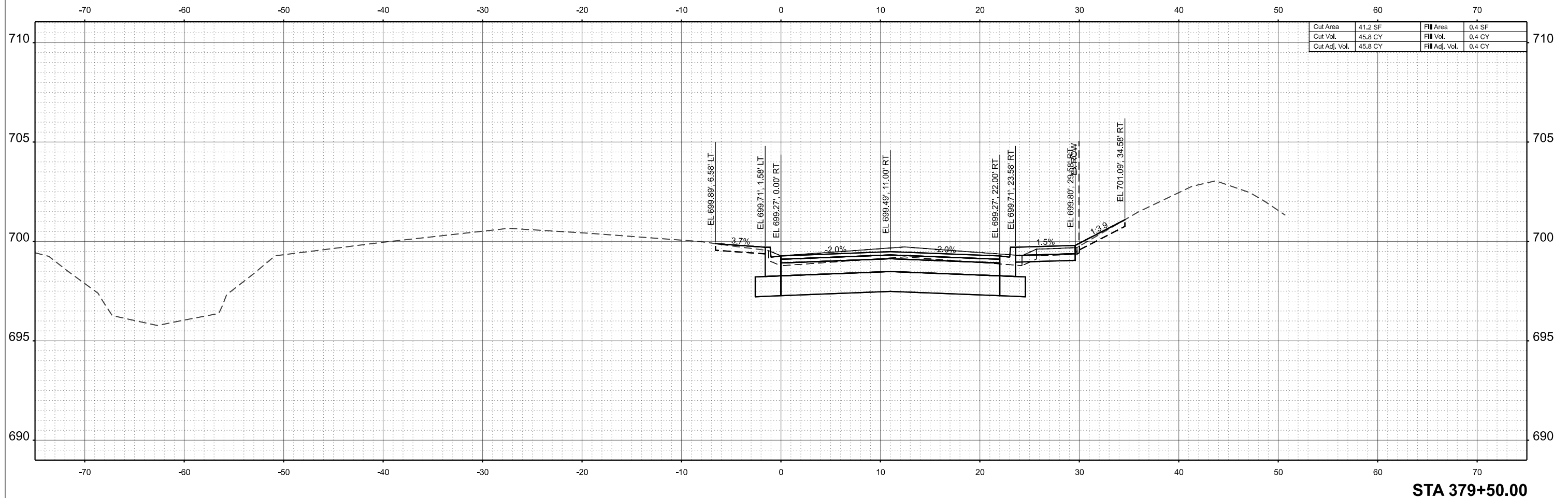
**CROSS SECTIONS
TONNE ROAD - NORTHBOUND LANE**

SCALE: 1"=5' SHEET 35 OF 59 SHEETS STA. TO STA.

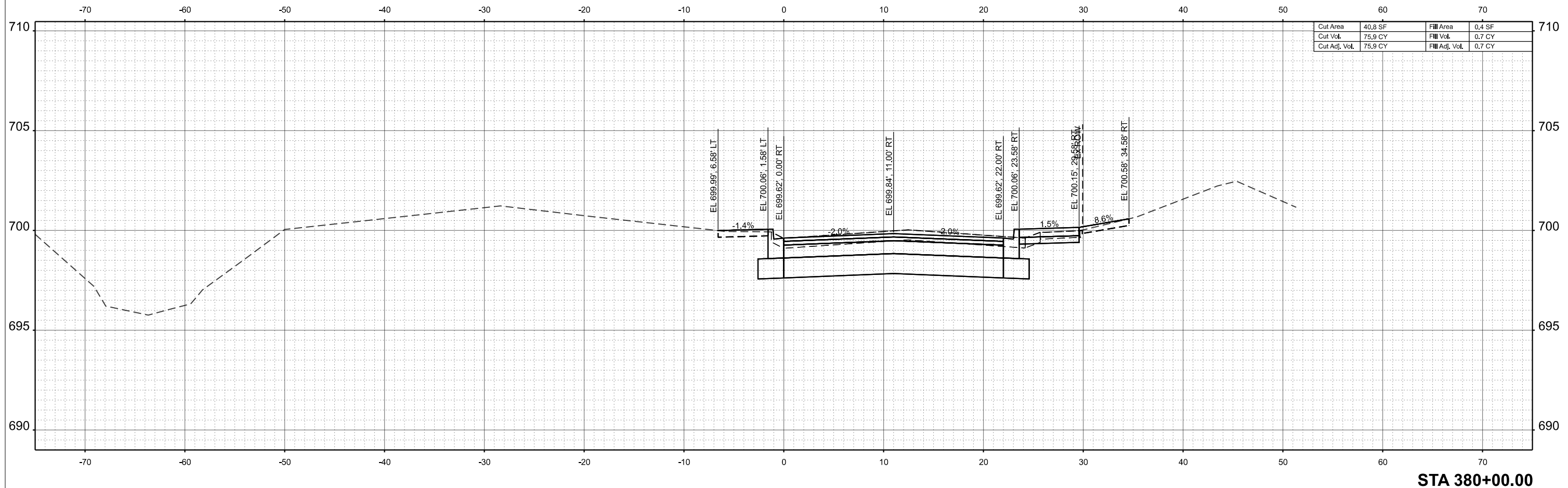
FAU RTE.	SECTION	COUNTY	TOTAL SHEETS	SHEET NO.
2652	20-00073-01-PV	COOK	322	208
CONTRACT NO.			61K93	
ILLINOIS FED. AID PROJECT				




STA 379+20.00



STA 379+50.00



STA 380+00.00

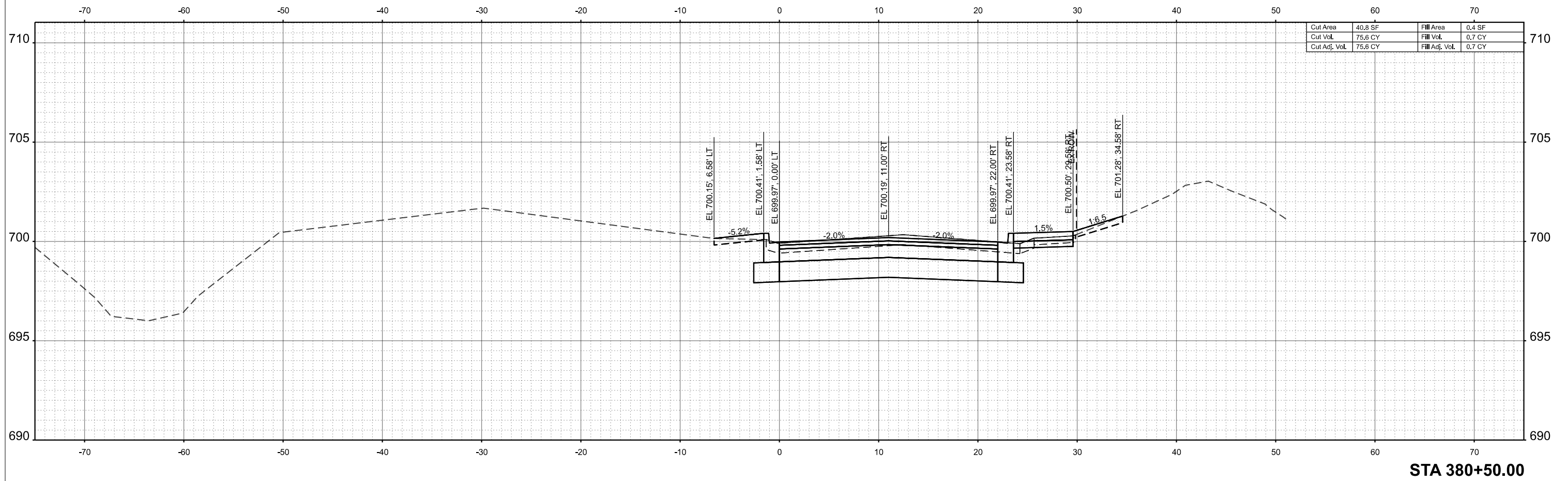
 HRGreen.com Illinois Professional Design Firm # 184-001322 HRGreen	USER NAME = dslancz	DESIGNED -	REVISED -
		DRAWN -	REVISED -
		CHECKED -	REVISED -
	PLOT DATE = 7/9/2025	DATE -	REVISED -

STATE OF ILLINOIS
DEPARTMENT OF TRANSPORTATION

CROSS SECTIONS
TONNE ROAD - NORTHBOUND LANE

SCALE: 1"=5' SHEET 38 OF 59 SHEETS STA. TO STA.

FAU RTE.	SECTION	COUNTY	TOTAL SHEETS	SHEET NO.
2652	20-00073-01-PV	COOK	322	211
CONTRACT NO.			61K93	
ILLINOIS FED. AID PROJECT				



STA 380+50.00



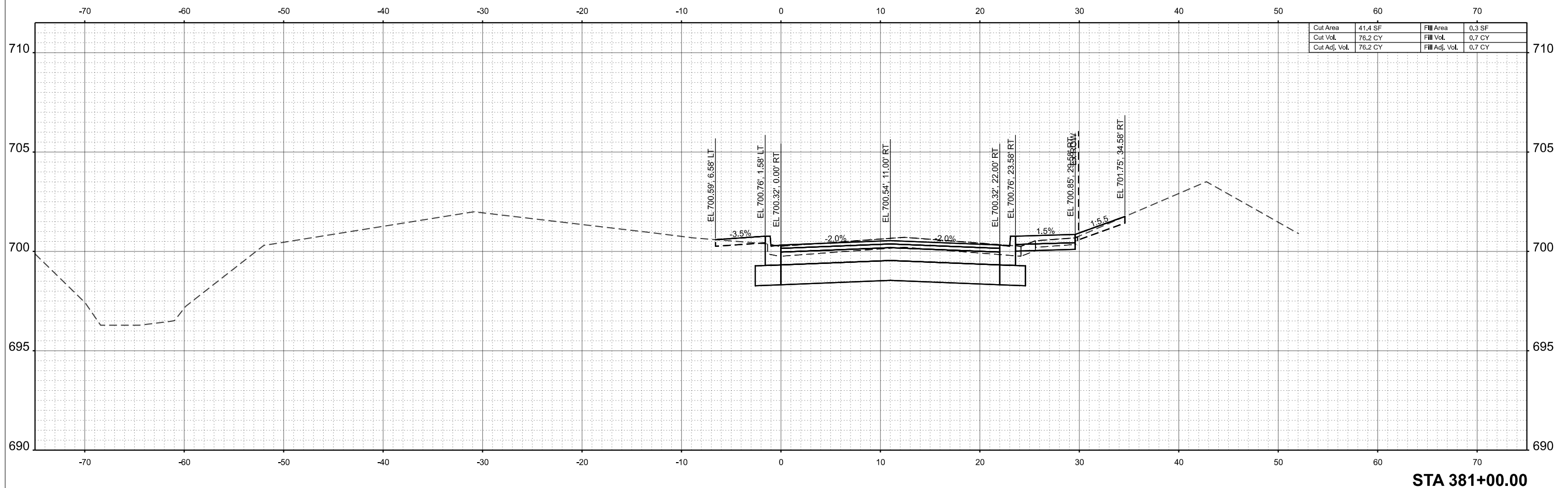
USER NAME = dslancz	DESIGNED -	REVISED -
	DRAWN -	REVISED -
	CHECKED -	REVISED -
PLOT DATE = 7/9/2025	DATE -	REVISED -

STATE OF ILLINOIS
DEPARTMENT OF TRANSPORTATION

CROSS SECTIONS
TONNE ROAD - NORTHBOUND LANE

SCALE: 1"=5' SHEET 39 OF 59 SHEETS STA. TO STA.

FAU RTE.	SECTION	COUNTY	TOTAL SHEETS	SHEET NO.
2652	20-00073-01-PV	COOK	322	212
CONTRACT NO.			61K93	
ILLINOIS FED. AID PROJECT				



STA 381+00.00



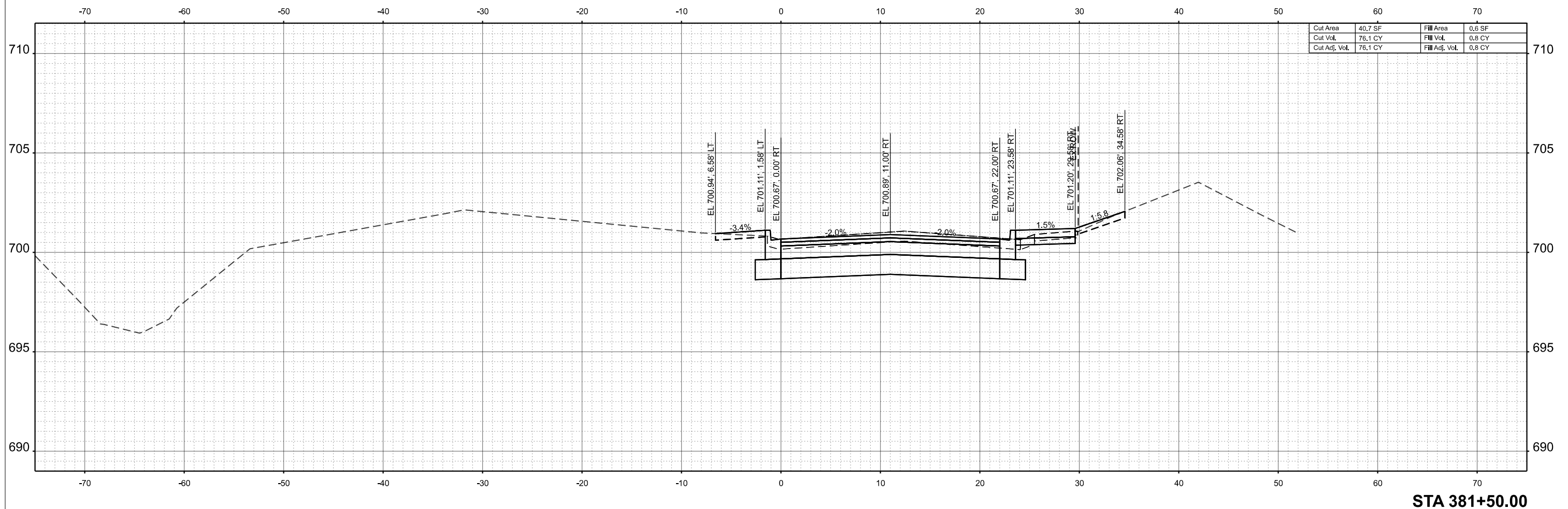
USER NAME = dslancz	DESIGNED -	REVISED -
	DRAWN -	REVISED -
	CHECKED -	REVISED -
PLOT DATE = 7/9/2025	DATE -	REVISED -

STATE OF ILLINOIS
DEPARTMENT OF TRANSPORTATION


CROSS SECTIONS
TONNE ROAD - NORTHBOUND LANE

SCALE: 1"=5' SHEET 40 OF 59 SHEETS STA. TO STA.

FAU RTE.	SECTION	COUNTY	TOTAL SHEETS	SHEET NO.
2652	20-00073-01-PV	COOK	322	213
CONTRACT NO.			61K93	
ILLINOIS FED. AID PROJECT				



STA 381+50.00

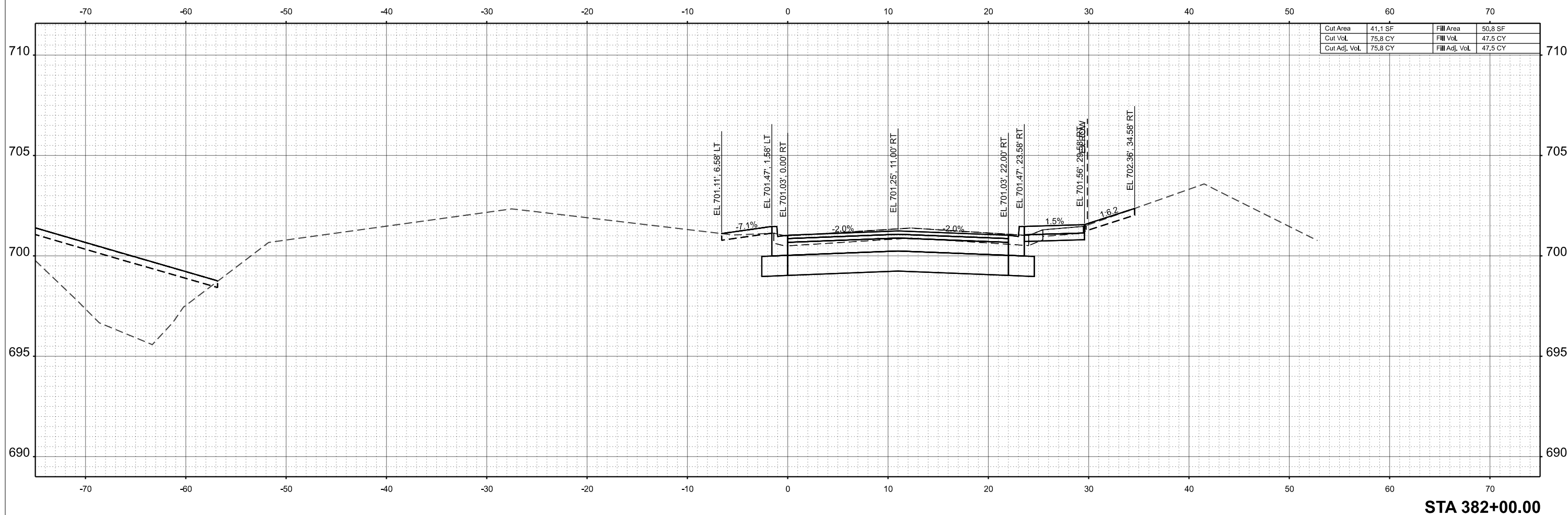
 HRGreen.com Illinois Professional Design Firm # 184-001322 HRGreen	USER NAME = dslancz	DESIGNED -	REVISED -
		DRAWN -	REVISED -
		CHECKED -	REVISED -
	PLOT DATE = 7/9/2025	DATE -	REVISED -

STATE OF ILLINOIS
DEPARTMENT OF TRANSPORTATION

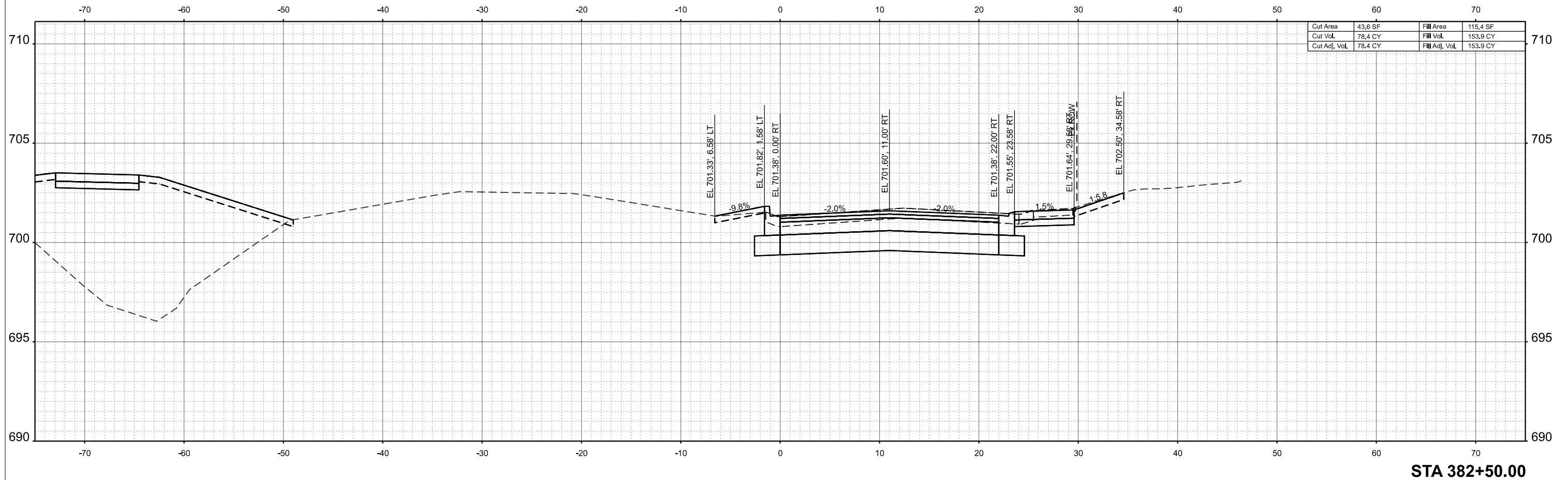
CROSS SECTIONS
TONNE ROAD - NORTHBOUND LANE

SCALE: 1"=5' SHEET 41 OF 59 SHEETS STA. TO STA.

FAU RTE.	SECTION	COUNTY	TOTAL SHEETS	SHEET NO.
2652	20-00073-01-PV	COOK	322	214
CONTRACT NO.			61K93	
ILLINOIS FED. AID PROJECT				




STA 382+00.00




Cut Area	43.6 SF	Fill Area	115.4 SF
Cut Vol.	78.4 CY	Fill Vol.	153.9 CY
Cut Adj. Vol.	78.4 CY	Fill Adj. Vol.	153.9 CY

STA 382+50.00



STA 382+63.00

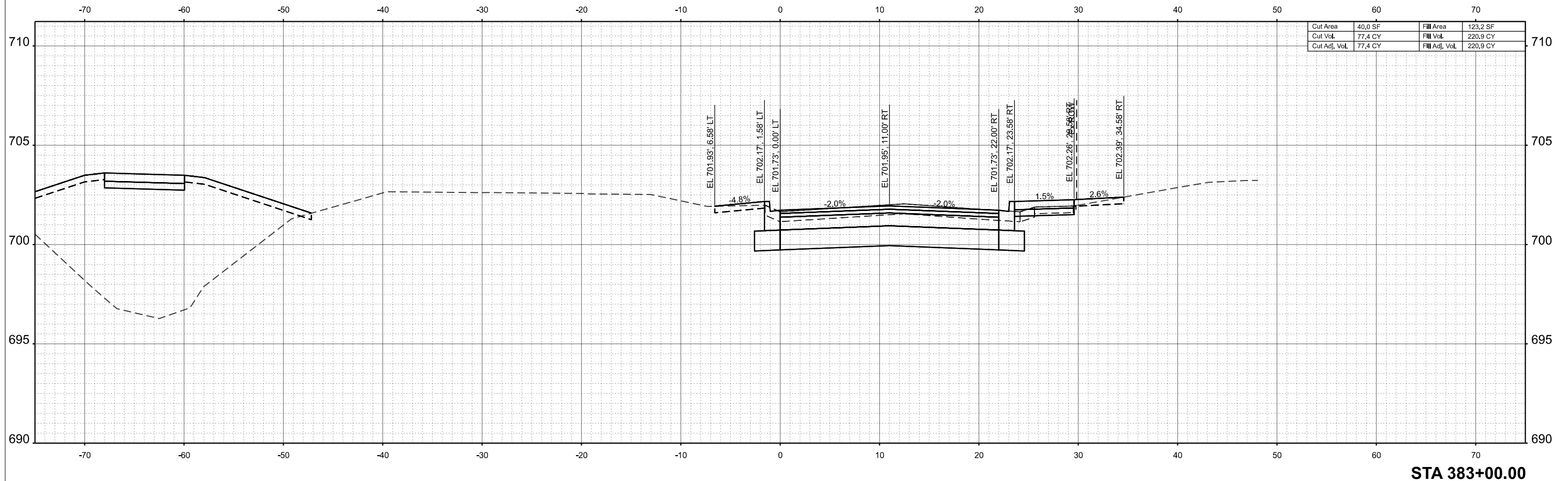
 HRGreen.com Illinois Professional Design Firm # 184-001322 HRGreen	USER NAME = dslancz	DESIGNED -	REVISED -
		DRAWN -	REVISED -
		CHECKED -	REVISED -
	PLOT DATE = 7/9/2025	DATE -	REVISED -

STATE OF ILLINOIS
DEPARTMENT OF TRANSPORTATION

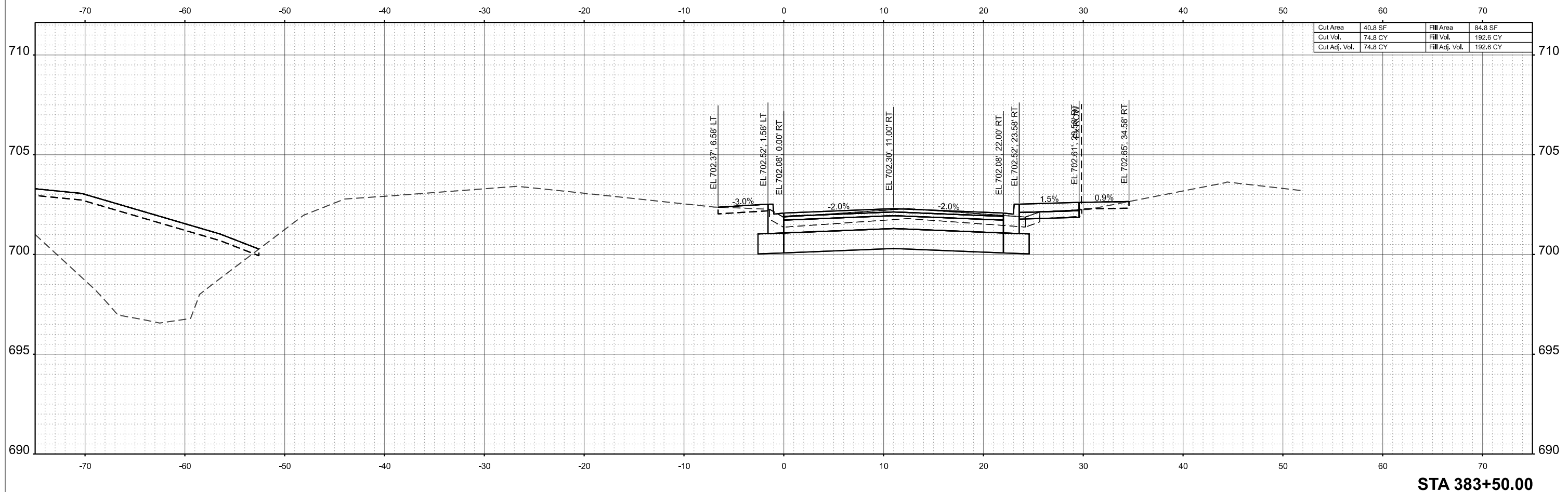
CROSS SECTIONS
TONNE ROAD - NORTHBOUND LANE

SCALE: 1"=5' SHEET 44 OF 59 SHEETS STA. TO STA.


FAU RTE.	SECTION	COUNTY	TOTAL SHEETS	SHEET NO.
2652	20-00073-01-PV	COOK	322	217
CONTRACT NO.			61K93	
ILLINOIS FED. AID PROJECT				



STA 383+00.00



STA 383+50.00

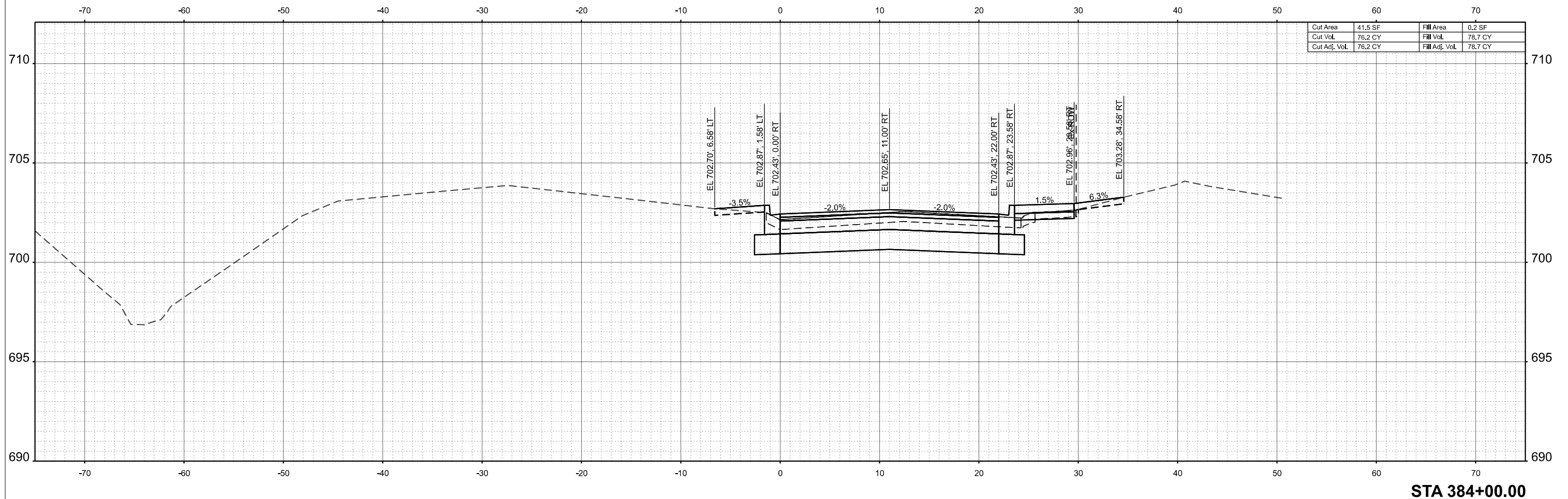
 HRGreen.com Illinois Professional Design Firm # 184-001322 HRGreen®	USER NAME = dslancz	DESIGNED -	REVISED -
		DRAWN -	REVISED -
		CHECKED -	REVISED -
	PLOT DATE = 7/9/2025	DATE -	REVISED -

STATE OF ILLINOIS
DEPARTMENT OF TRANSPORTATION


CROSS SECTIONS
TONNE ROAD - NORTHBOUND LANE

SCALE: 1"=5' SHEET 46 OF 59 SHEETS STA. TO STA.

FAU RTE.	SECTION	COUNTY	TOTAL SHEETS	SHEET NO.
2652	20-00073-01-PV	COOK	322	219
CONTRACT NO.			61K93	
ILLINOIS FED. AID PROJECT				



STA 384+00.00

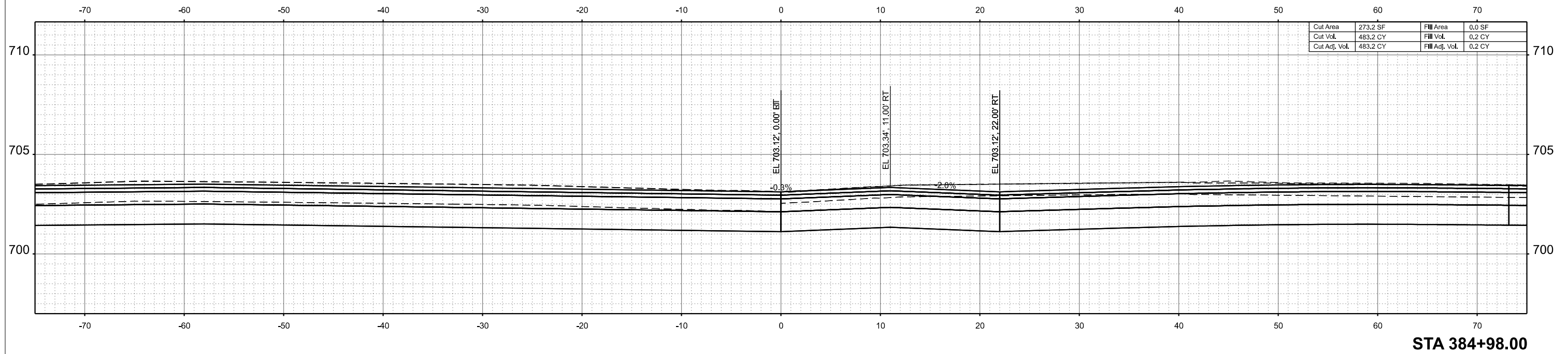
 HRGreen.com Illinois Professional Design Firm # 184-001322 HRGreen	USER NAME = dslancz	DESIGNED -	REVISED -
		DRAWN -	REVISED -
		CHECKED -	REVISED -
	PLOT DATE = 7/9/2025	DATE -	REVISED -

STATE OF ILLINOIS
DEPARTMENT OF TRANSPORTATION

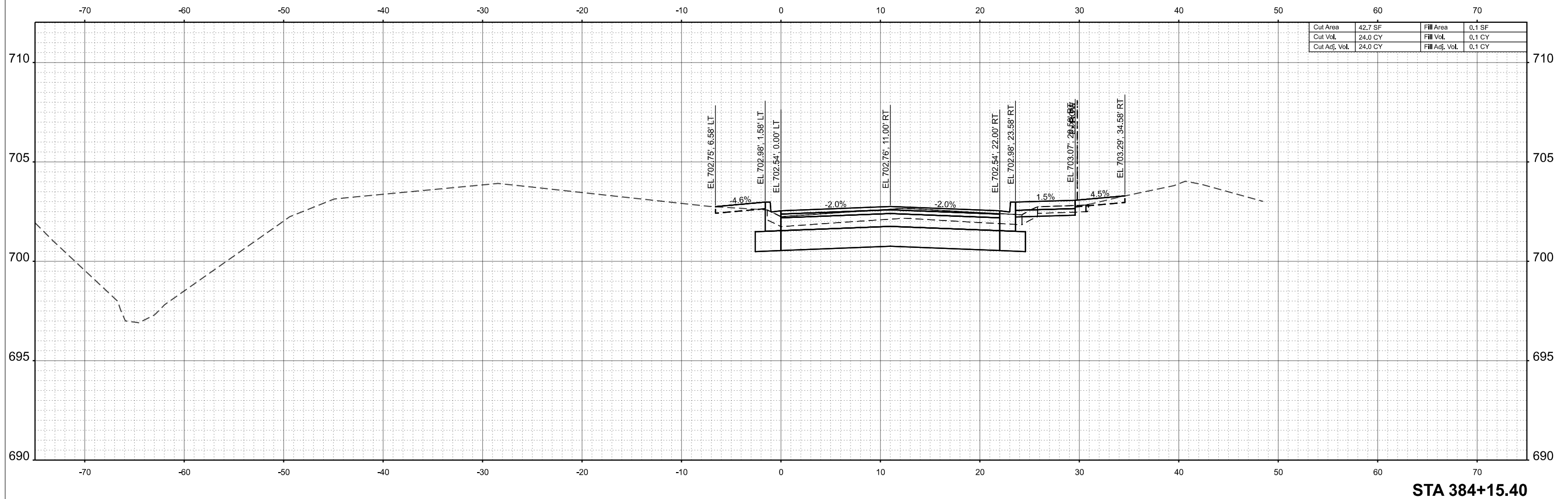
CROSS SECTIONS
TONNE ROAD - NORTHBOUND LANE

SCALE: 1"=5' SHEET 47 OF 59 SHEETS STA. TO STA.

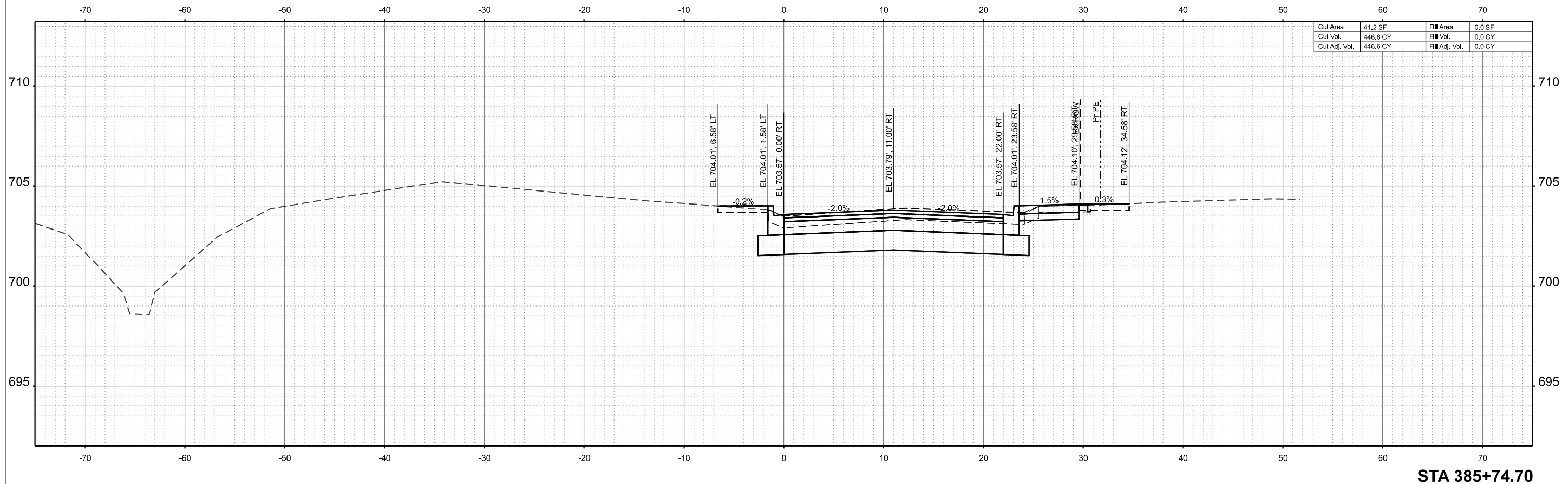
FAU RTE.	SECTION	COUNTY	TOTAL SHEETS	SHEET NO.
2652	20-00073-01-PV	COOK	322	220
CONTRACT NO.			61K93	
ILLINOIS FED. AID PROJECT				



STA 384+98.00

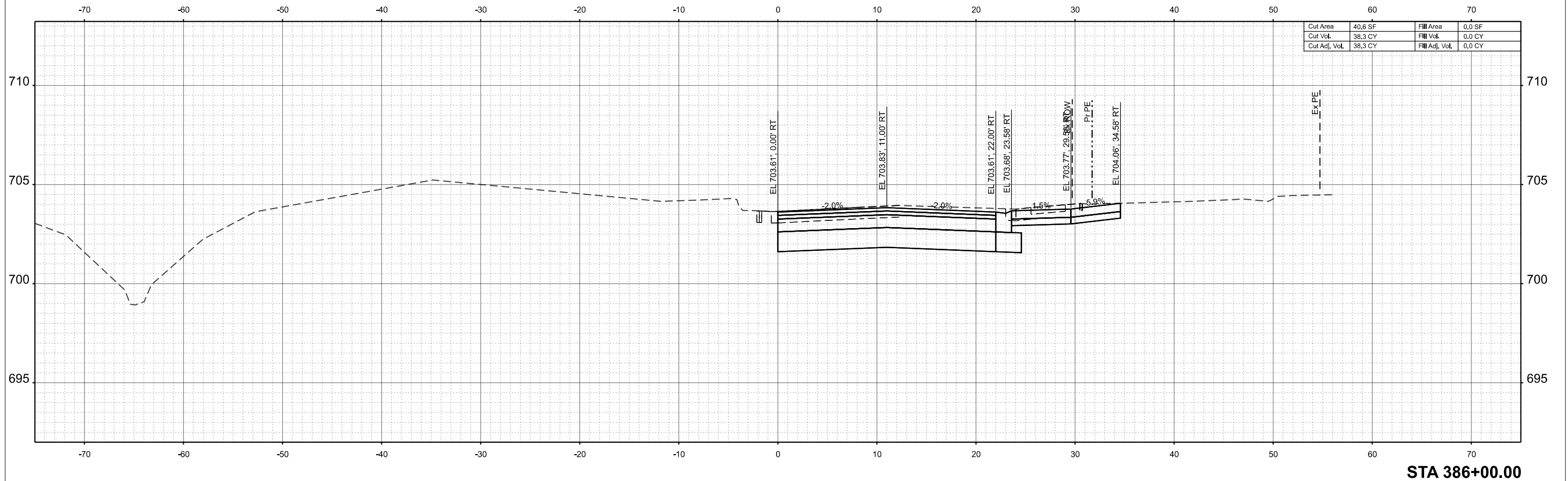


STA 384+15.40




Cut Area	41.2 SF	Fill Area	0.0 SF
Cut Vol.	446.6 CY	Fill Vol.	0.0 CY
Cut Adj. Vol.	446.6 CY	Fill Adj. Vol.	0.0 CY

STA 385+74.70



Cut Area	40.6 SF	Fill Area	0.0 SF
Cut Vol.	38.3 CY	Fill Vol.	0.0 CY
Cut Adj. Vol.	38.3 CY	Fill Adj. Vol.	0.0 CY

STA 386+00.00



Cut Area	0.0 SF	Fill Area	0.0 SF
Cut Vol.	0.0 CY	Fill Vol.	0.0 CY
Cut Adj. Vol.	0.0 CY	Fill Adj. Vol.	0.0 CY

STA 386+18.00


HRGreen.com Illinois Professional Design Firm # 184-001322 HRGreen	USER NAME = dslancz	DESIGNED -	REVISED -
		DRAWN -	REVISED -
		CHECKED -	REVISED -
	PLOT DATE = 7/9/2025	DATE -	REVISED -

STATE OF ILLINOIS
DEPARTMENT OF TRANSPORTATION


CROSS SECTIONS
TONNE ROAD - NORTHBOUND LANE

SCALE: 1"=5' SHEET 51 OF 59 SHEETS STA. TO STA.

FAU RTE.	SECTION	COUNTY	TOTAL SHEETS	SHEET NO.
2652	20-00073-01-PV	COOK	322	224
CONTRACT NO.			61K93	
ILLINOIS FED. AID PROJECT				



STA 386+50.00

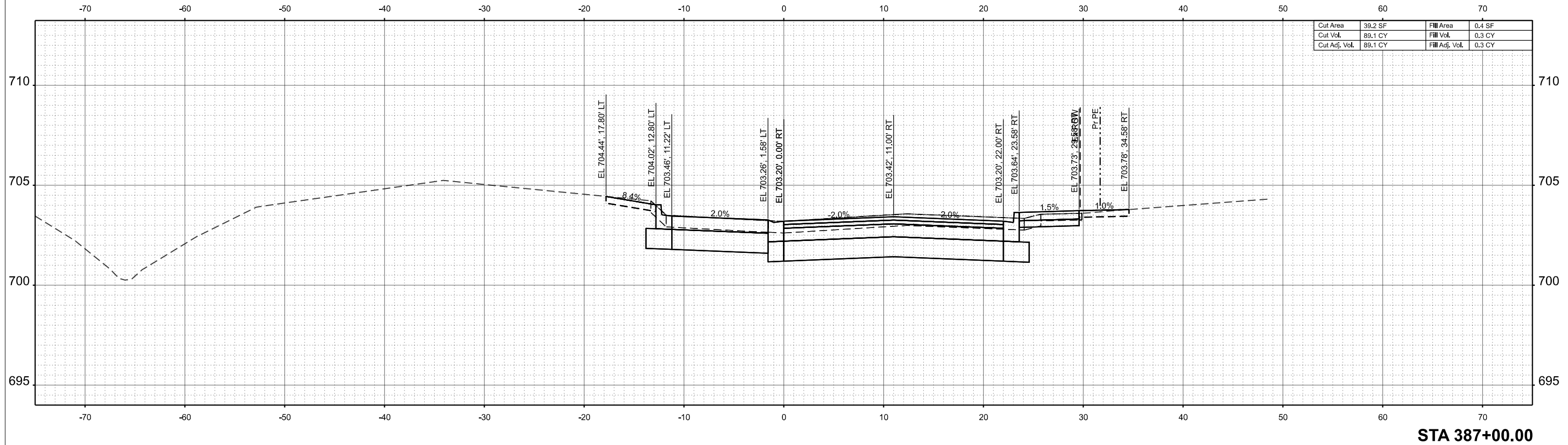
 HRGreen.com Illinois Professional Design Firm # 184-001322 HRGreen®	USER NAME = dslancz	DESIGNED -	REVISED -
		DRAWN -	REVISED -
		CHECKED -	REVISED -
	PLOT DATE = 7/9/2025	DATE -	REVISED -

STATE OF ILLINOIS
DEPARTMENT OF TRANSPORTATION


CROSS SECTIONS
TONNE ROAD - NORTHBOUND LANE

SCALE: 1"=5' SHEET 52 OF 59 SHEETS STA. TO STA.

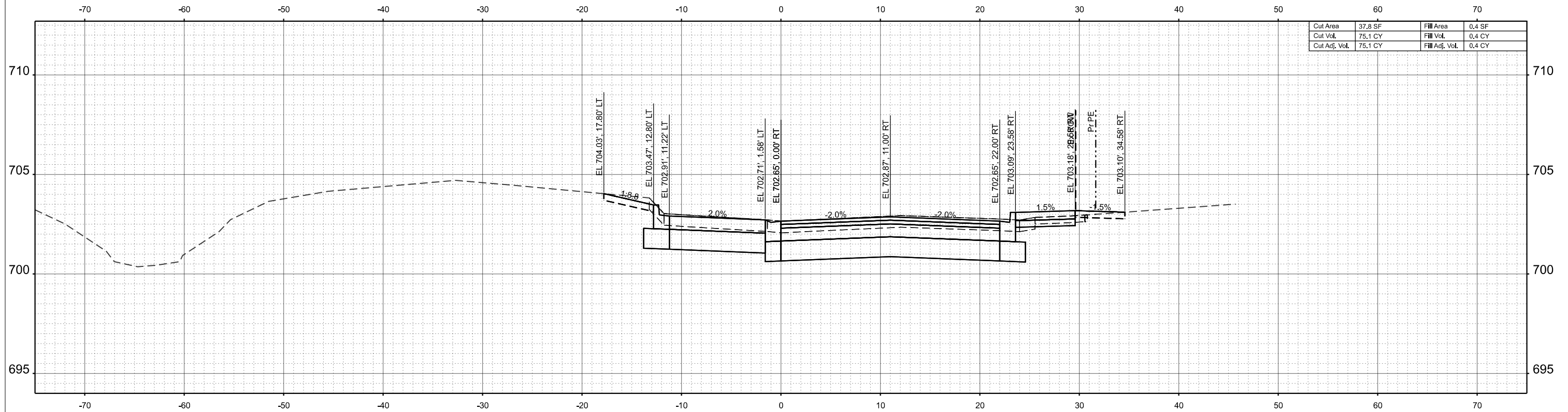
FAU RTE.	SECTION	COUNTY	TOTAL SHEETS	SHEET NO.
2652	20-00073-01-PV	COOK	322	225
CONTRACT NO.			61K93	
ILLINOIS FED. AID PROJECT				



STA 387+00.00

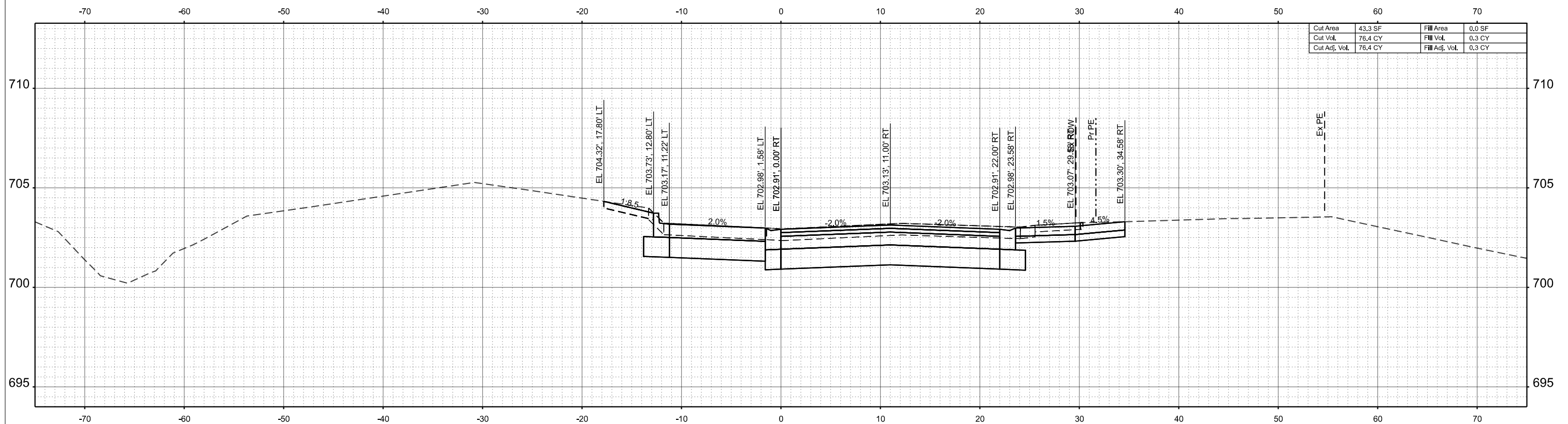


STA 386+60.00



Cut Area	37.8 SF	Fill Area	0.4 SF
Cut Vol.	75.1 CY	Fill Vol.	0.4 CY
Cut Adj. Vol.	75.1 CY	Fill Adj. Vol.	0.4 CY

STA 388+00.00



Cut Area	43.3 SF	Fill Area	0.0 SF
Cut Vol.	76.4 CY	Fill Vol.	0.3 CY
Cut Adj. Vol.	76.4 CY	Fill Adj. Vol.	0.3 CY

STA 387+50.00


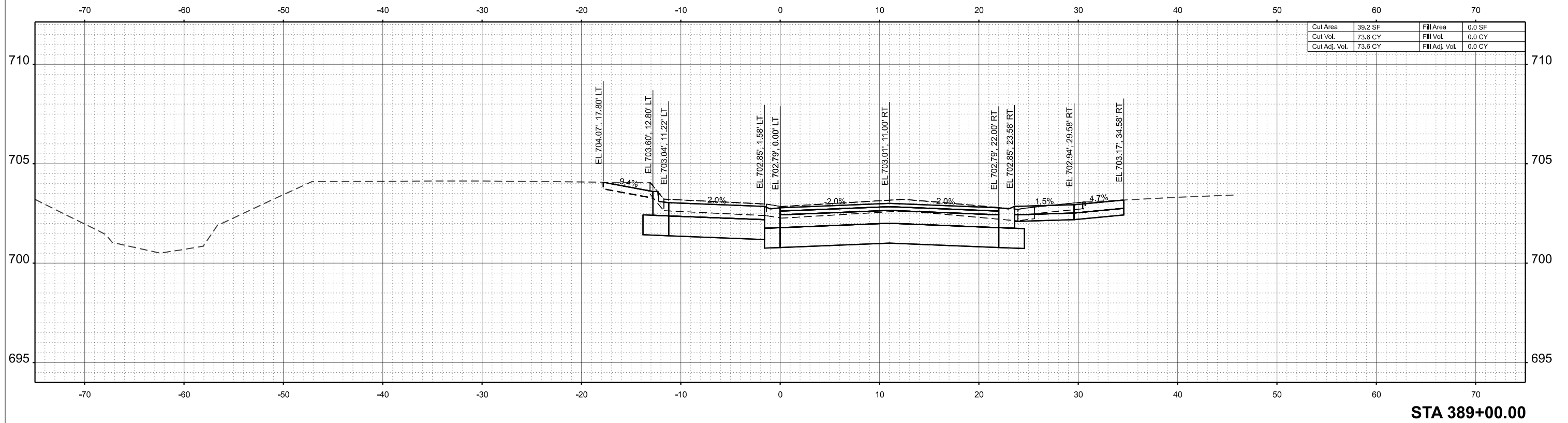
HRGreen.com Illinois Professional Design Firm # 184-001322 HRGreen	USER NAME = dslancz	DESIGNED -	REVISED -
		DRAWN -	REVISED -
		CHECKED -	REVISED -
	PLOT DATE = 7/9/2025	DATE -	REVISED -

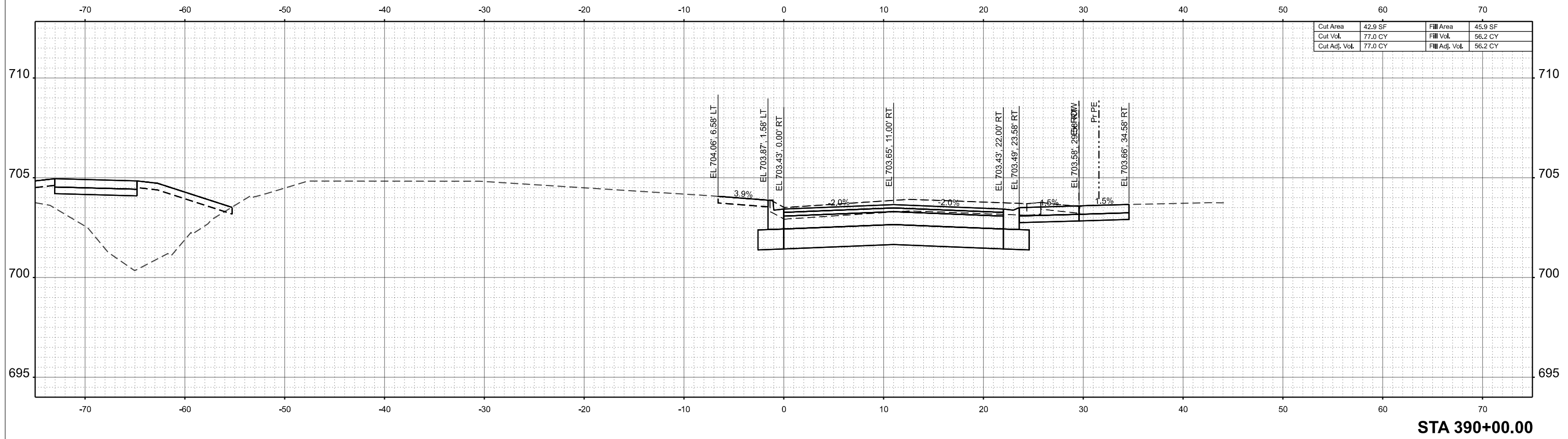
STATE OF ILLINOIS
DEPARTMENT OF TRANSPORTATION

CROSS SECTIONS
TONNE ROAD - NORTHBOUND LANE

SCALE: 1"=5' SHEET 54 OF 59 SHEETS STA. TO STA.

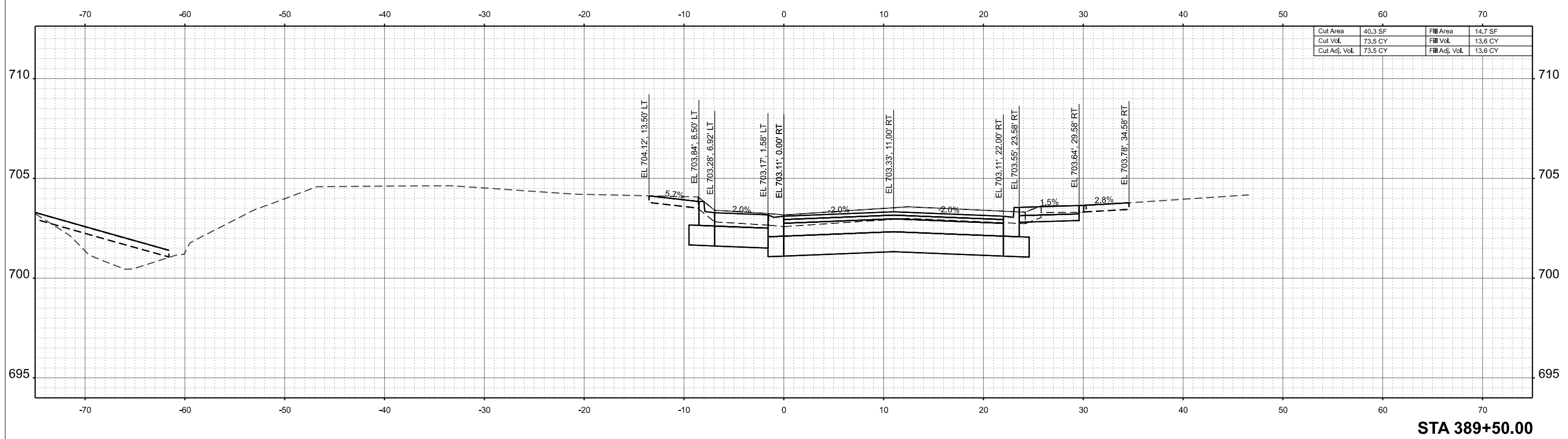
FAU RTE.	SECTION	COUNTY	TOTAL SHEETS	SHEET NO.
2652	20-00073-01-PV	COOK	322	227
CONTRACT NO.			61K93	
ILLINOIS FED. AID PROJECT				





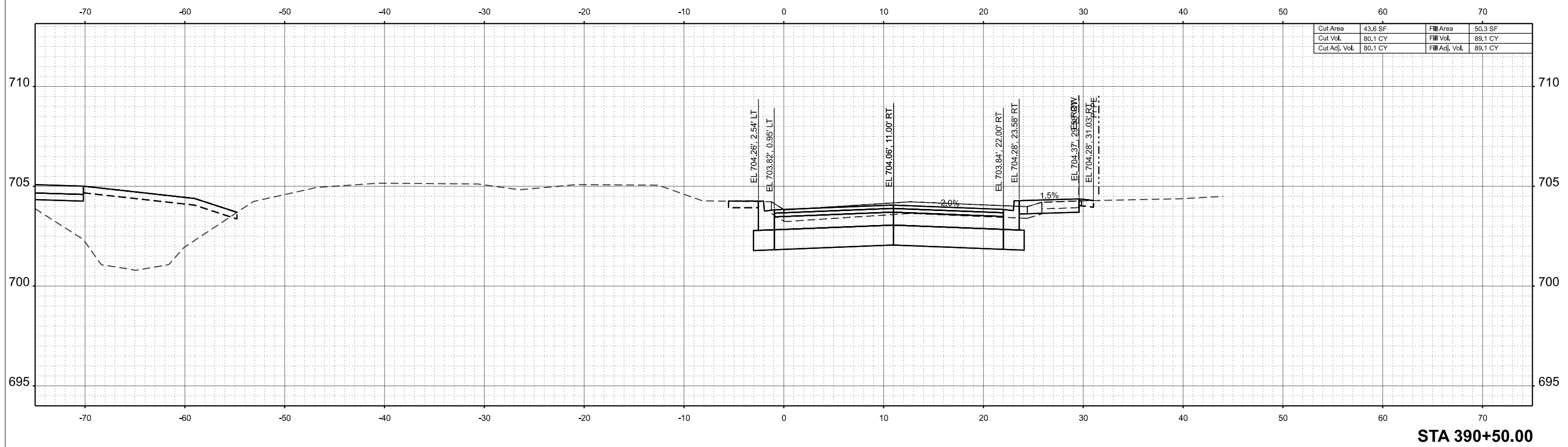
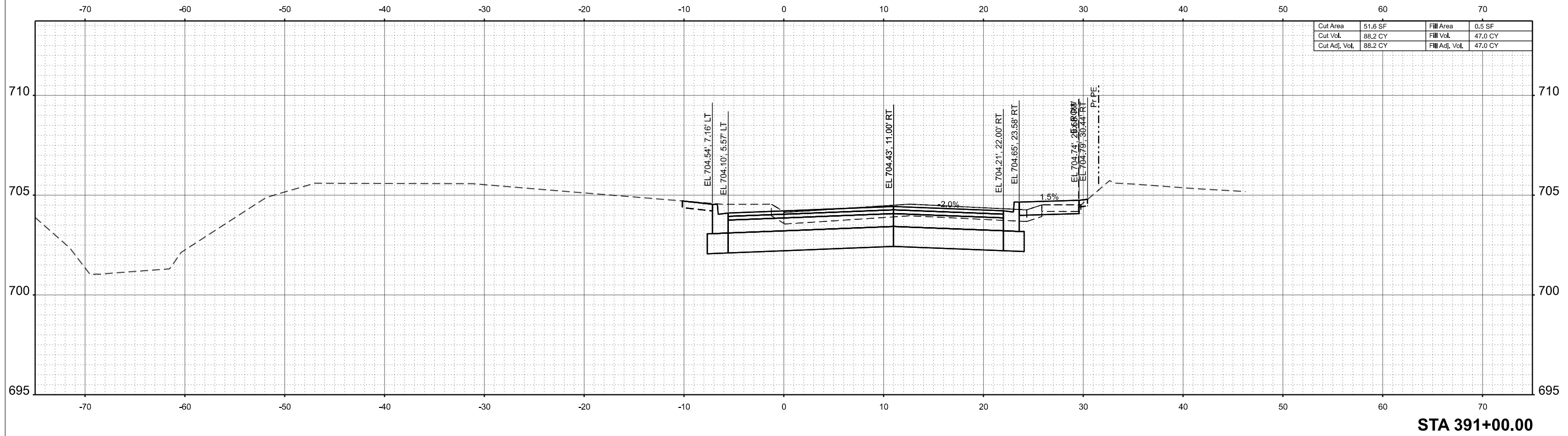
Cut Area	42.9 SF	Fill Area	45.9 SF
Cut Vol.	77.0 CY	Fill Vol.	56.2 CY
Cut Adj. Vol.	77.0 CY	Fill Adj. Vol.	56.2 CY

STA 390+00.00



Cut Area	40.3 SF	Fill Area	14.7 SF
Cut Vol.	73.5 CY	Fill Vol.	13.6 CY
Cut Adj. Vol.	73.5 CY	Fill Adj. Vol.	13.6 CY

STA 389+50.00



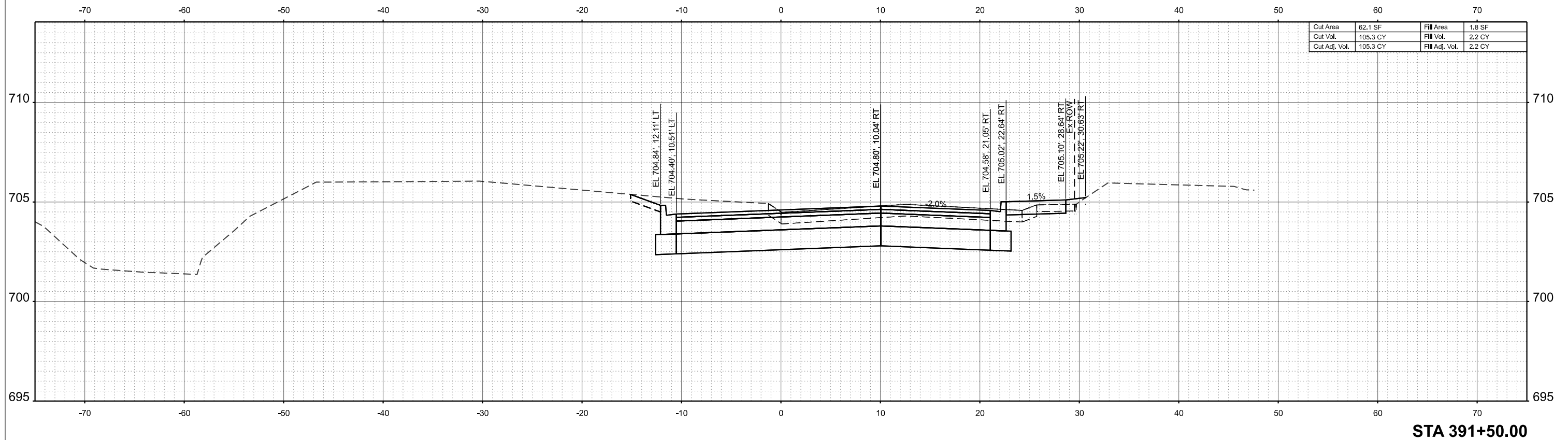
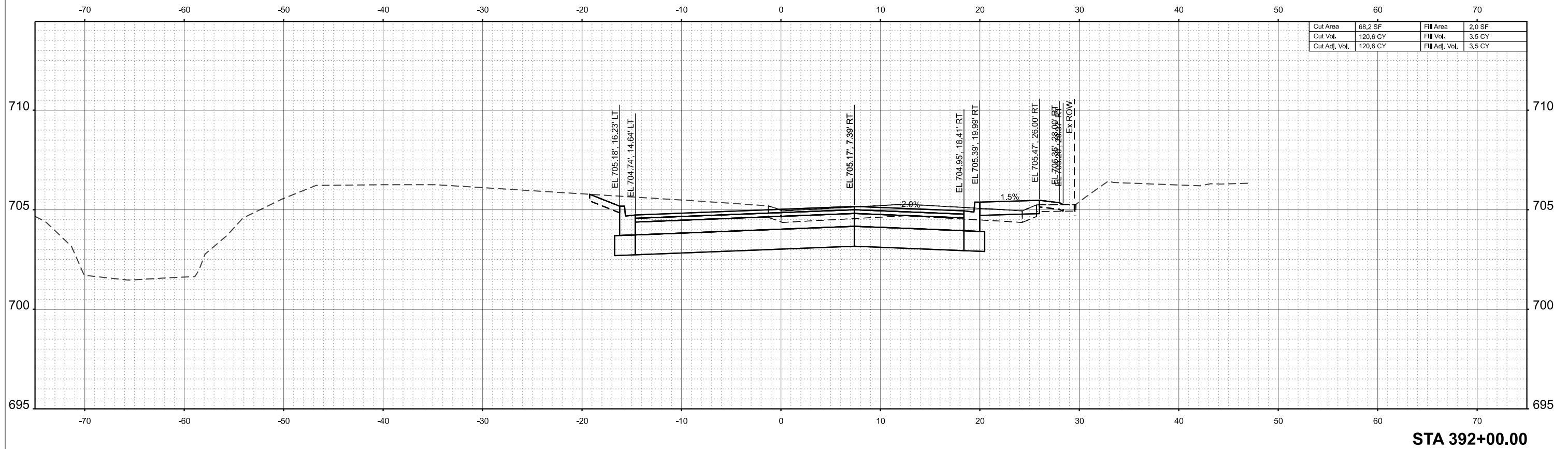
USER NAME = dslancz	DESIGNED -	REVISED -
	DRAWN -	REVISED -
	CHECKED -	REVISED -
PLOT DATE = 7/9/2025	DATE -	REVISED -

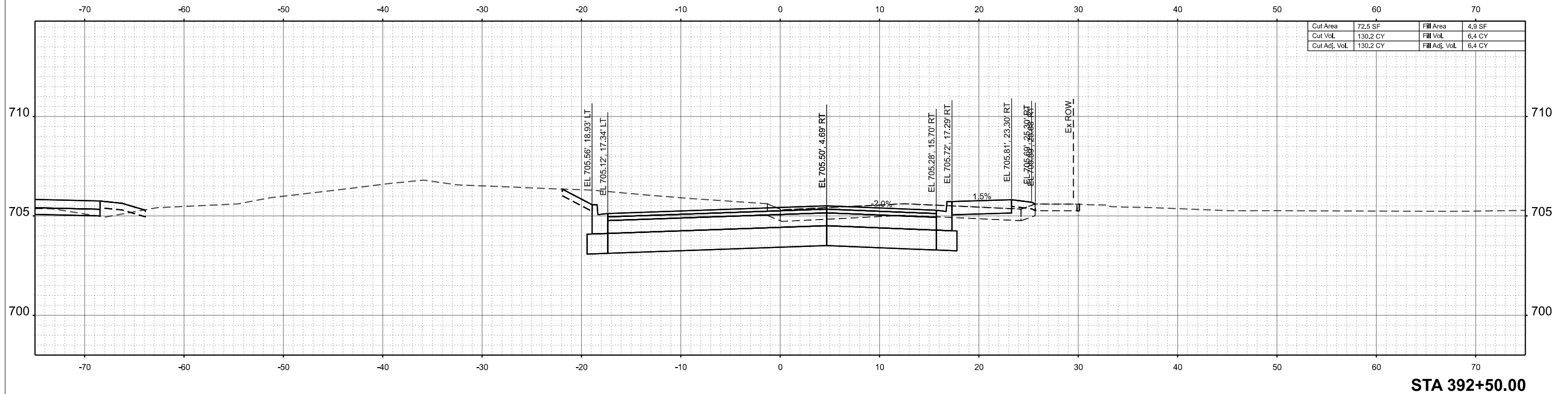
**STATE OF ILLINOIS
DEPARTMENT OF TRANSPORTATION**

**CROSS SECTIONS
TONNE ROAD - NORTHBOUND LANE**

SCALE: 1"=5' SHEET 57 OF 59 SHEETS STA. TO STA.

FAU RTE.	SECTION	COUNTY	TOTAL SHEETS	SHEET NO.
2652	20-00073-01-PV	COOK	322	230
CONTRACT NO.			61K93	
ILLINOIS FED. AID PROJECT				

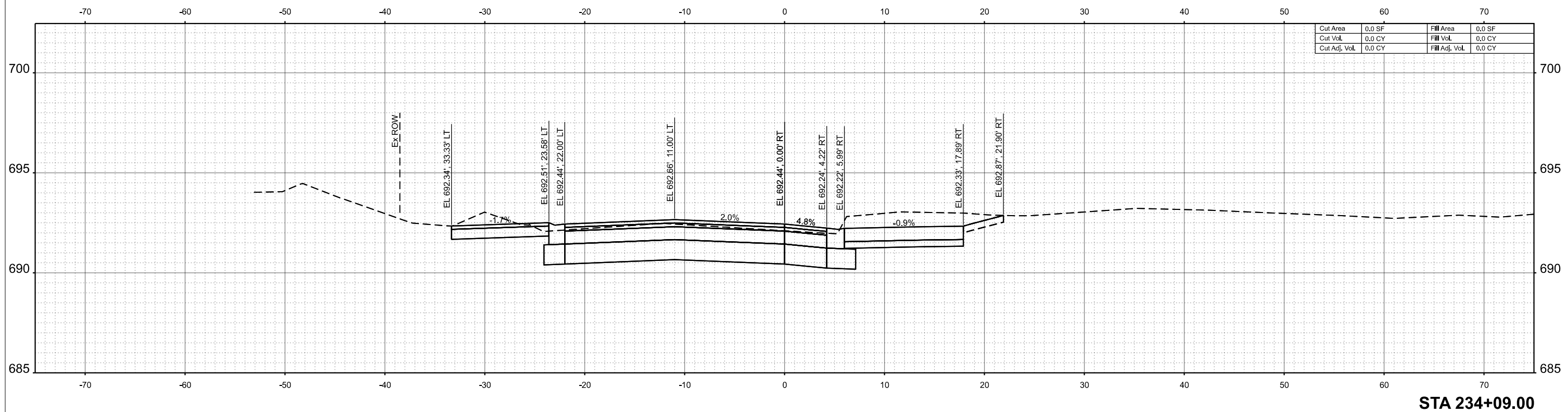
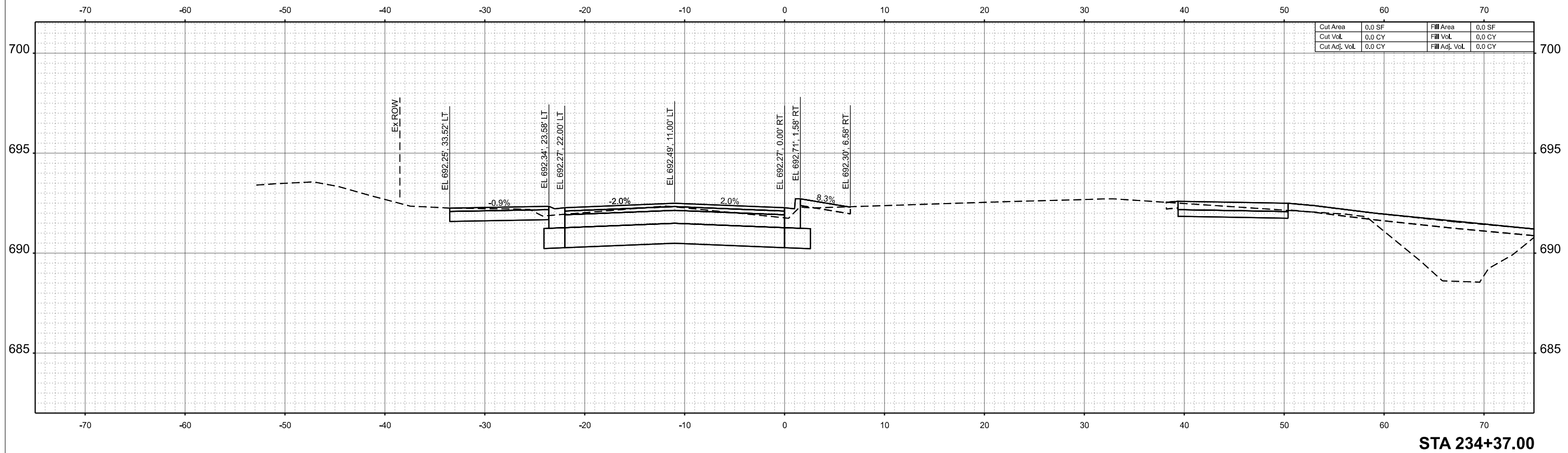


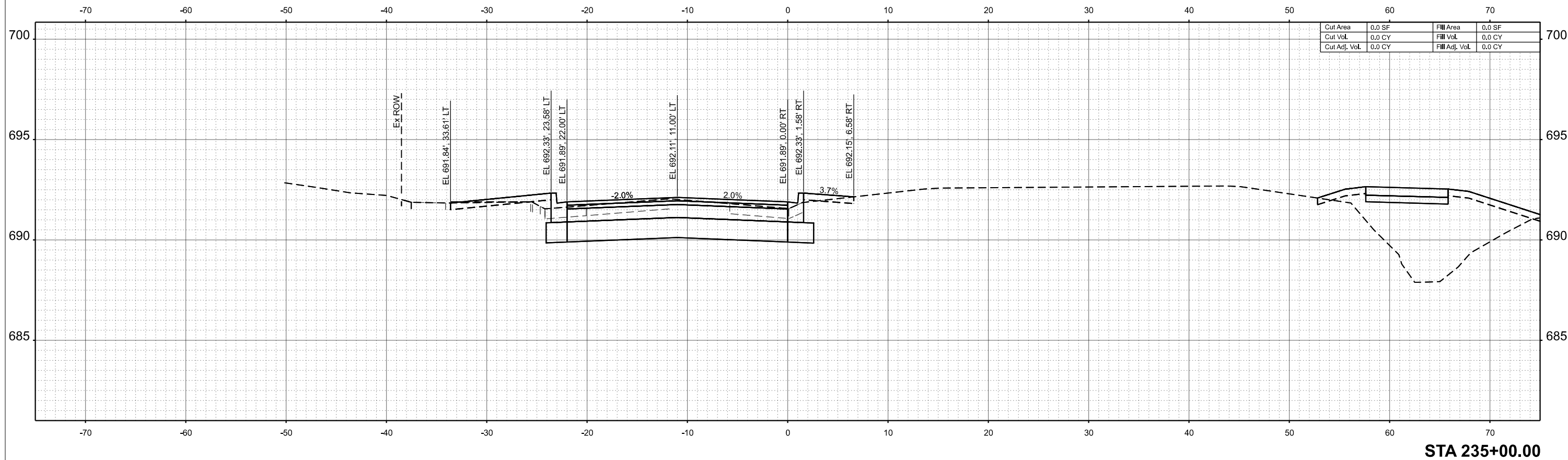


Cut Area	72.5 SF	Fill Area	4.9 SF
Cut Vol.	130.2 CY	Fill Vol.	6.4 CY
Cut Adj. Vol.	130.2 CY	Fill Adj. Vol.	6.4 CY

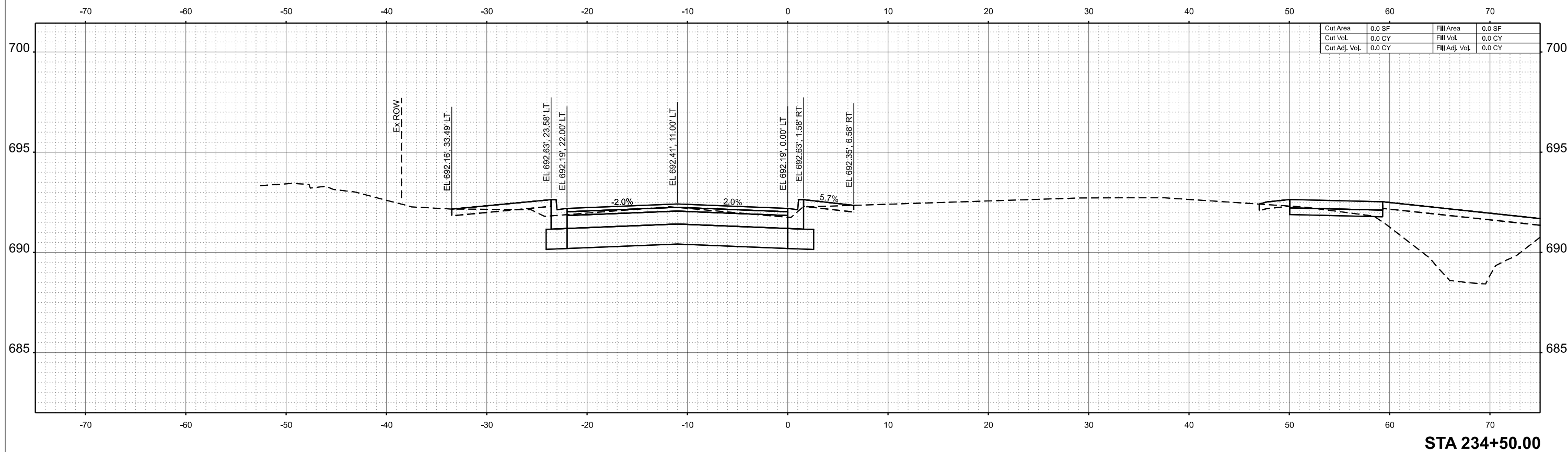
STA 392+50.00

HRGreen.com Illinois Professional Design Firm # 184-001322	USER NAME = dslancz	DESIGNED -	REVISED -	STATE OF ILLINOIS DEPARTMENT OF TRANSPORTATION	CROSS SECTIONS TONNE ROAD - NORTHBOUND LANE			FAU RTE.	SECTION	COUNTY	TOTAL SHEETS	SHEET NO.
		DRAWN -	REVISED -		2652	20-00073-01-PV	COOK	322	232			
		CHECKED -	REVISED -		CONTRACT NO. 61K93							
	PLOT DATE = 7/9/2025	DATE -	REVISED -		ILLINOIS	FED. AID PROJECT						
					SCALE: 1"=5'	SHEET 59 OF 59 SHEETS	STA.	TO STA.				





STA 235+00.00



STA 234+50.00



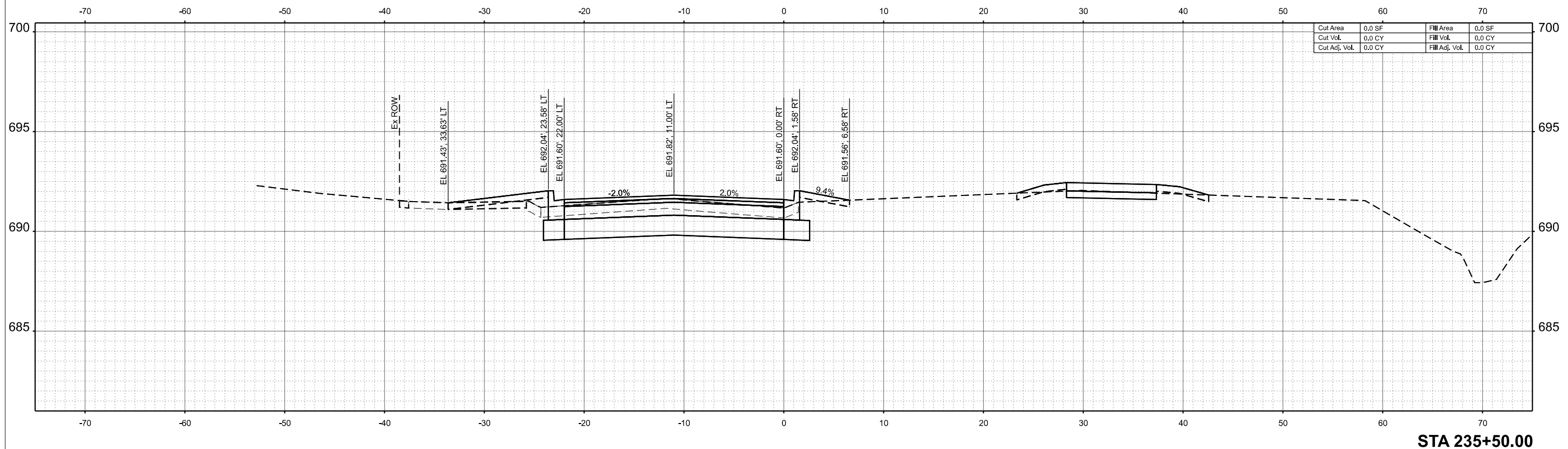

USER NAME = dslancz	DESIGNED -	REVISED -
	DRAWN -	REVISED -
	CHECKED -	REVISED -
PLOT DATE = 7/9/2025	DATE -	REVISED -

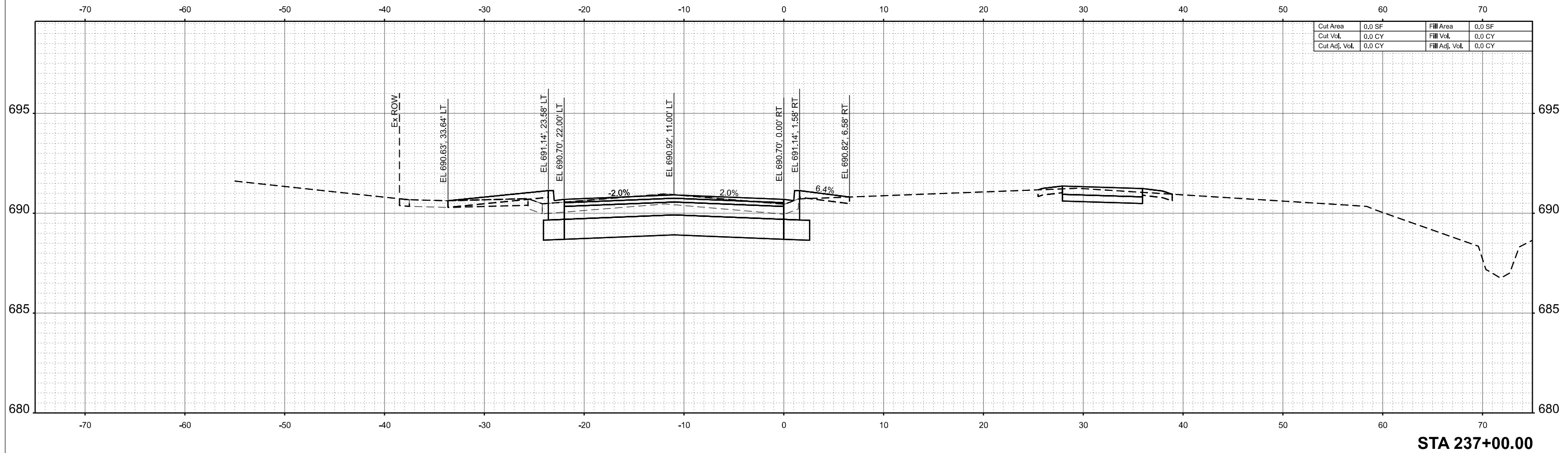
STATE OF ILLINOIS
DEPARTMENT OF TRANSPORTATION

CROSS SECTIONS
TONNE ROAD - SOUTHBOUND LANE

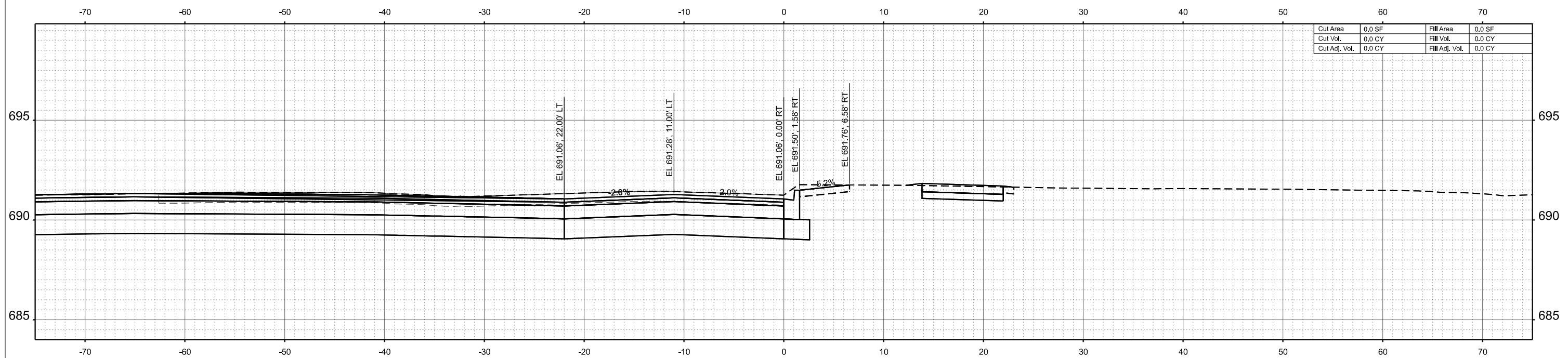
SCALE: 1"=5' SHEET 2 OF 61 SHEETS STA. TO STA.

FAU RTE.	SECTION	COUNTY	TOTAL SHEETS	SHEET NO.
2652	20-00073-01-PV	COOK	322	234
CONTRACT NO.			61K93	
ILLINOIS FED. AID PROJECT				

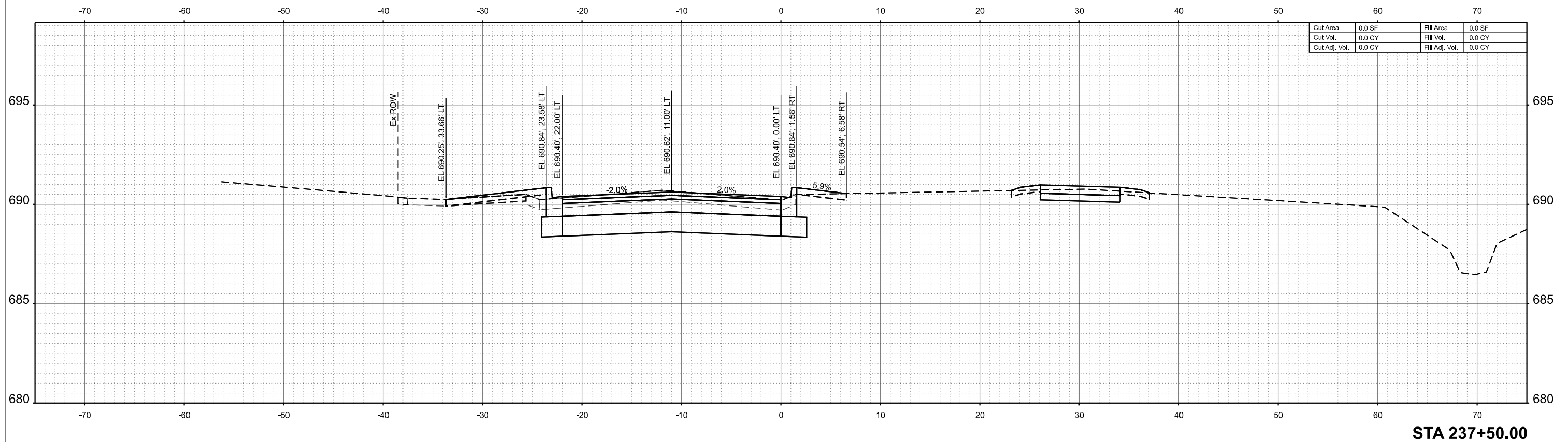
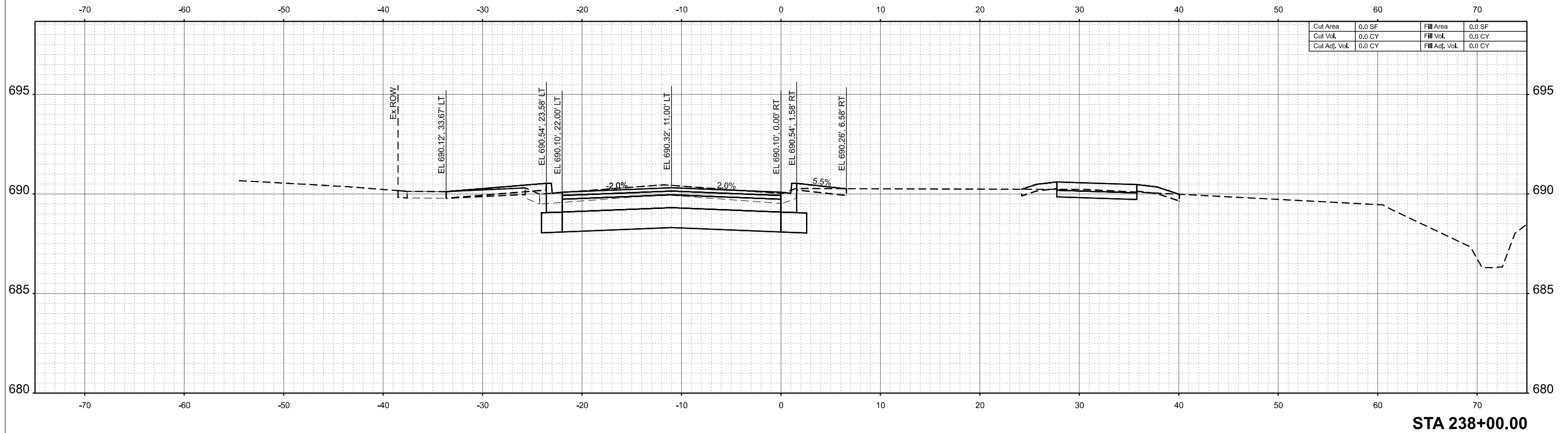


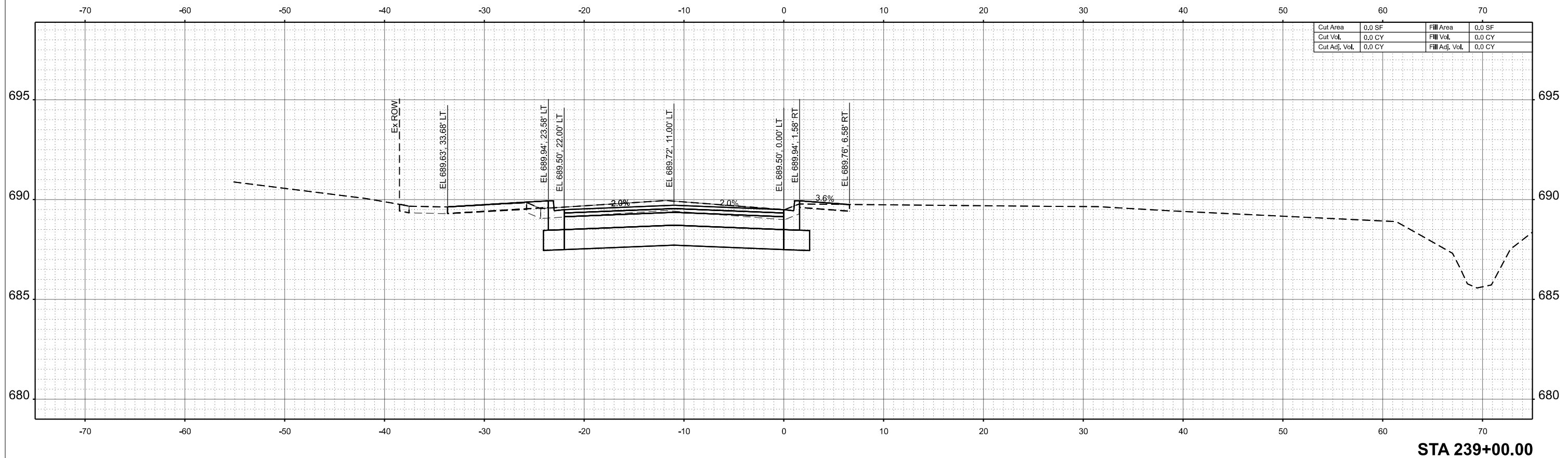


STA 237+00.00

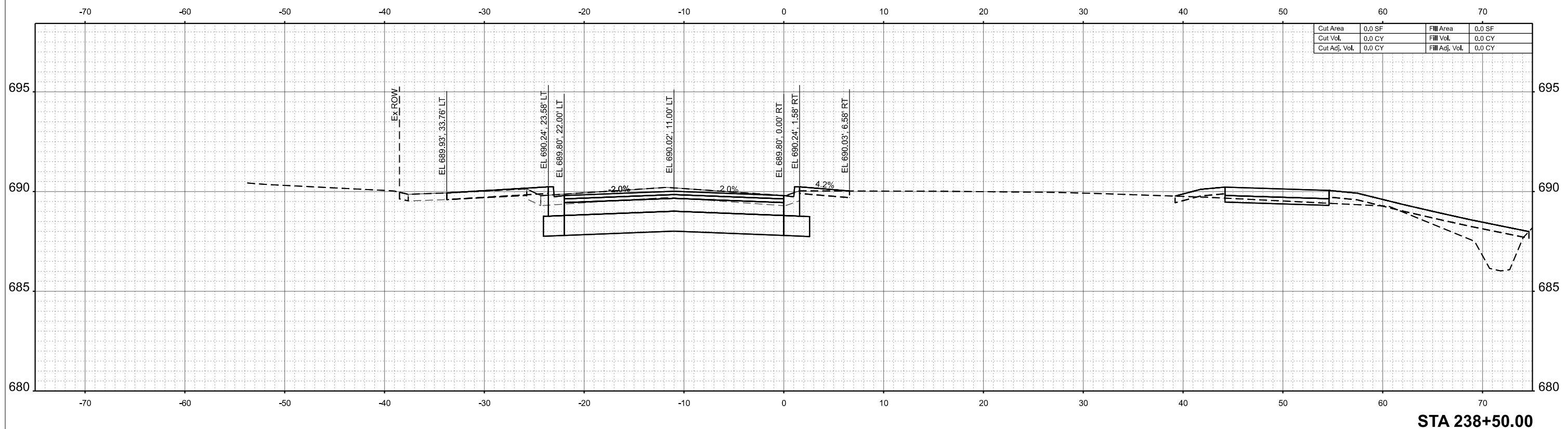


STA 236+40.00

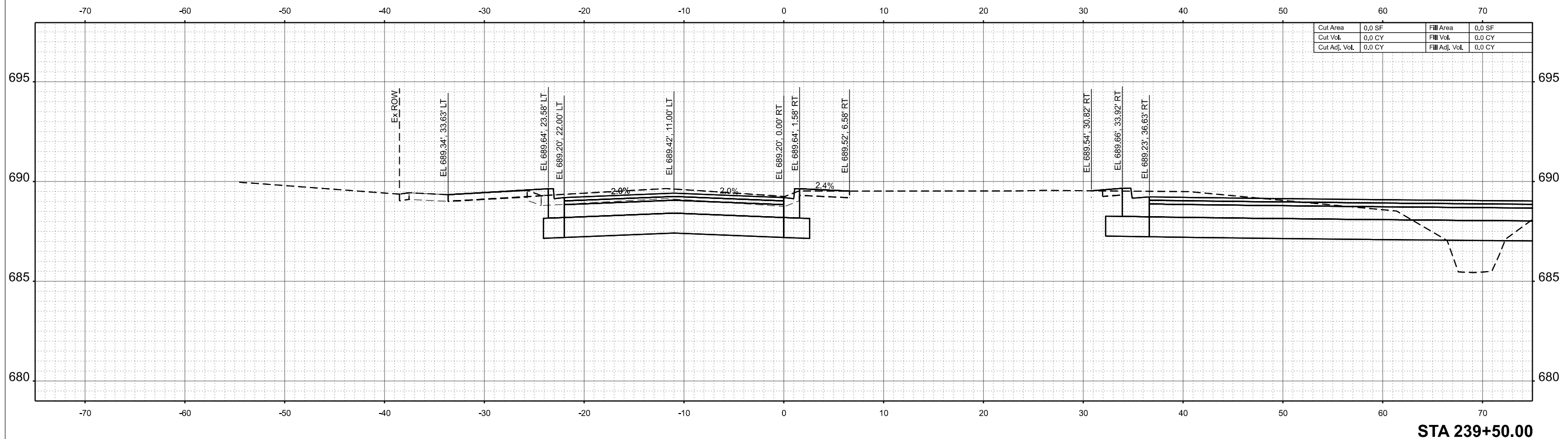
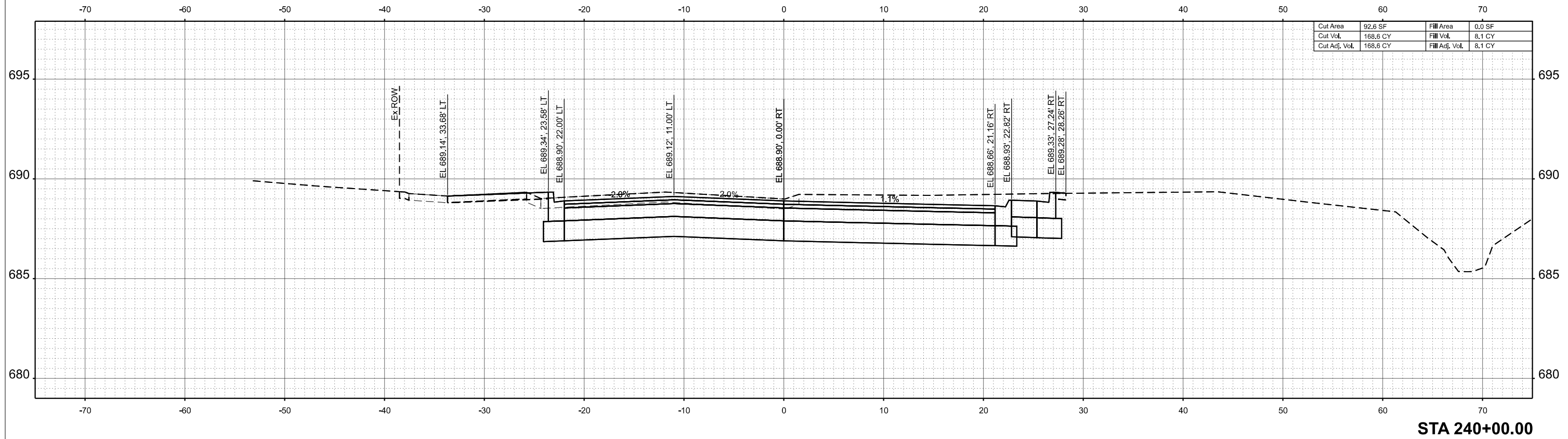




STA 239+00.00



STA 238+50.00



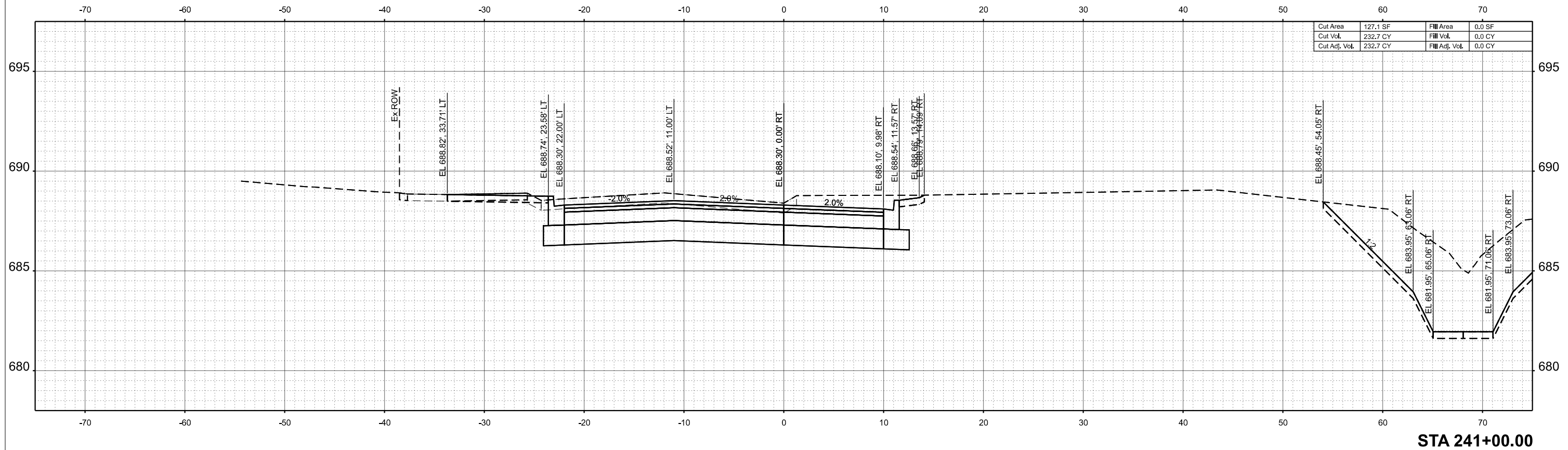
USER NAME = dslancz	DESIGNED -	REVISED -
	DRAWN -	REVISED -
	CHECKED -	REVISED -
PLOT DATE = 7/9/2025	DATE -	REVISED -

**STATE OF ILLINOIS
DEPARTMENT OF TRANSPORTATION**

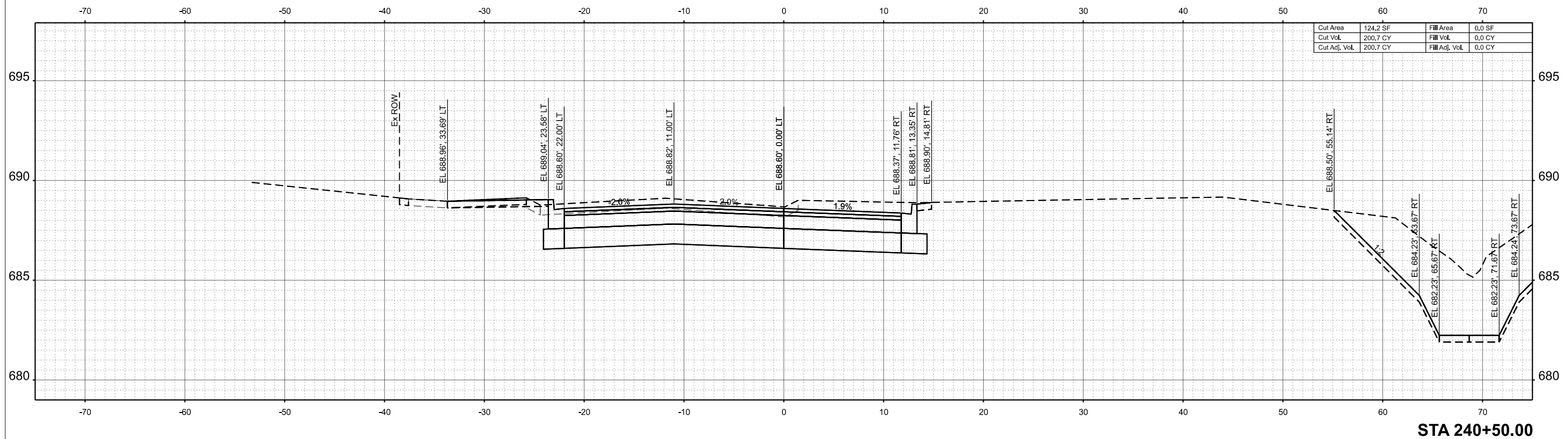
**CROSS SECTIONS
TONNE ROAD - SOUTHBOUND LANE**

SCALE: 1"=5' SHEET 7 OF 61 SHEETS STA. TO STA.

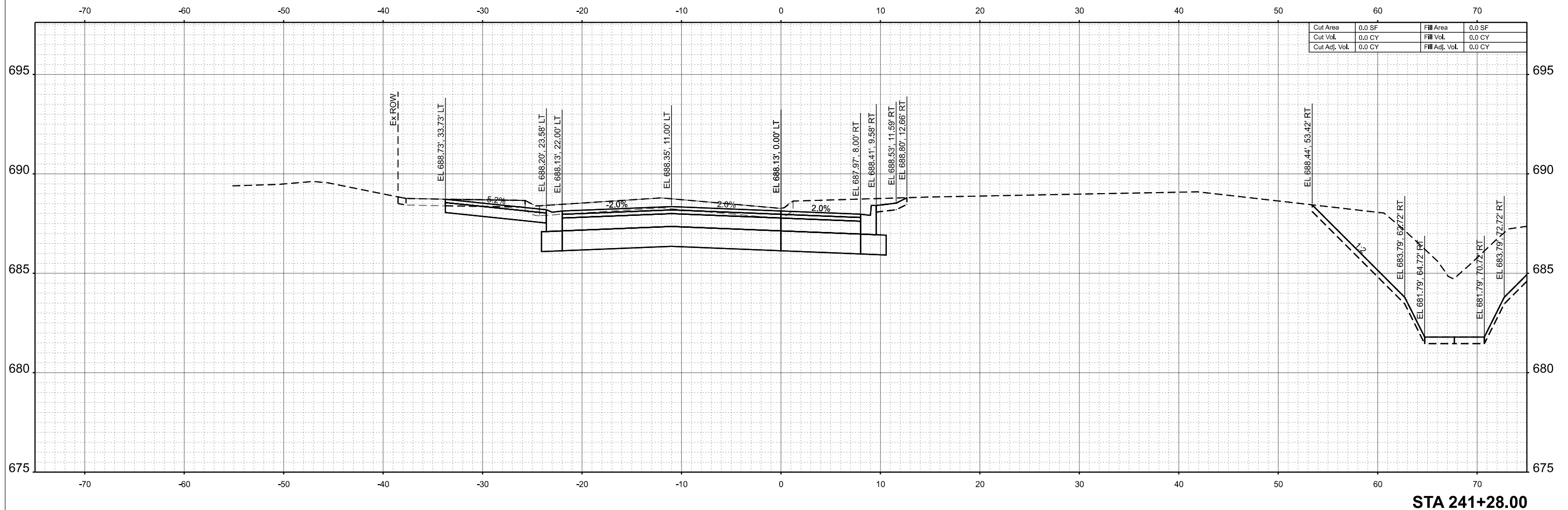
FAU RTE.	SECTION	COUNTY	TOTAL SHEETS	SHEET NO.
2652	20-00073-01-PV	COOK	322	239
CONTRACT NO.			61K93	
ILLINOIS FED. AID PROJECT				




STA 241+00.00



STA 240+50.00



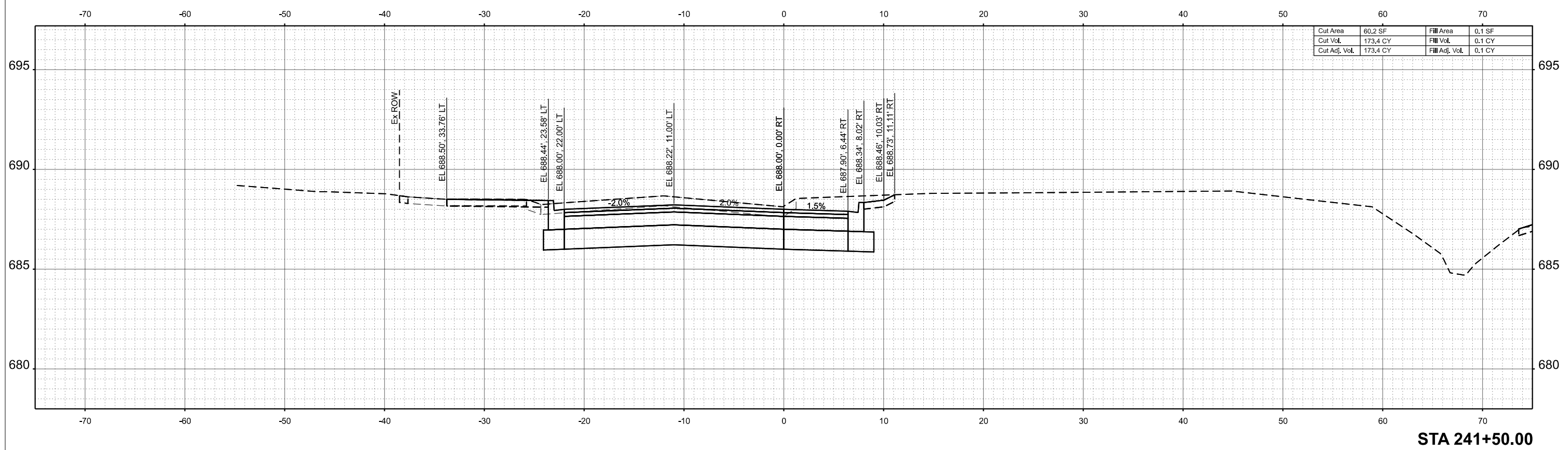
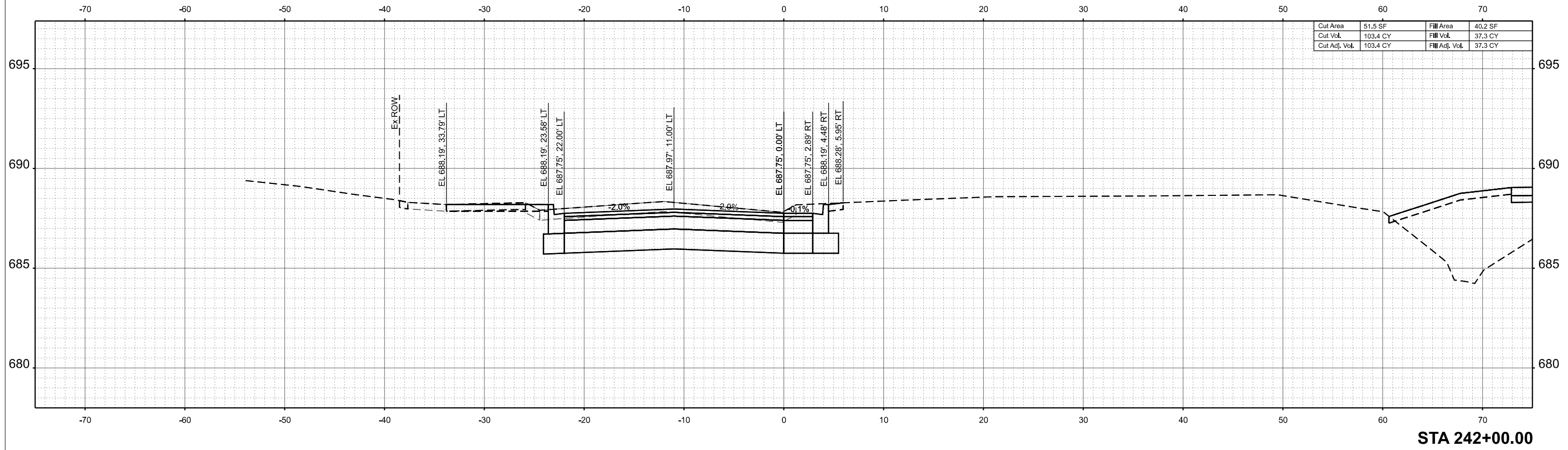
 HRGreen.com Illinois Professional Design Firm # 184-001322 HRGreen	USER NAME = dslancz	DESIGNED -	REVISED -
		DRAWN -	REVISED -
		CHECKED -	REVISED -
	PLOT DATE = 7/9/2025	DATE -	REVISED -

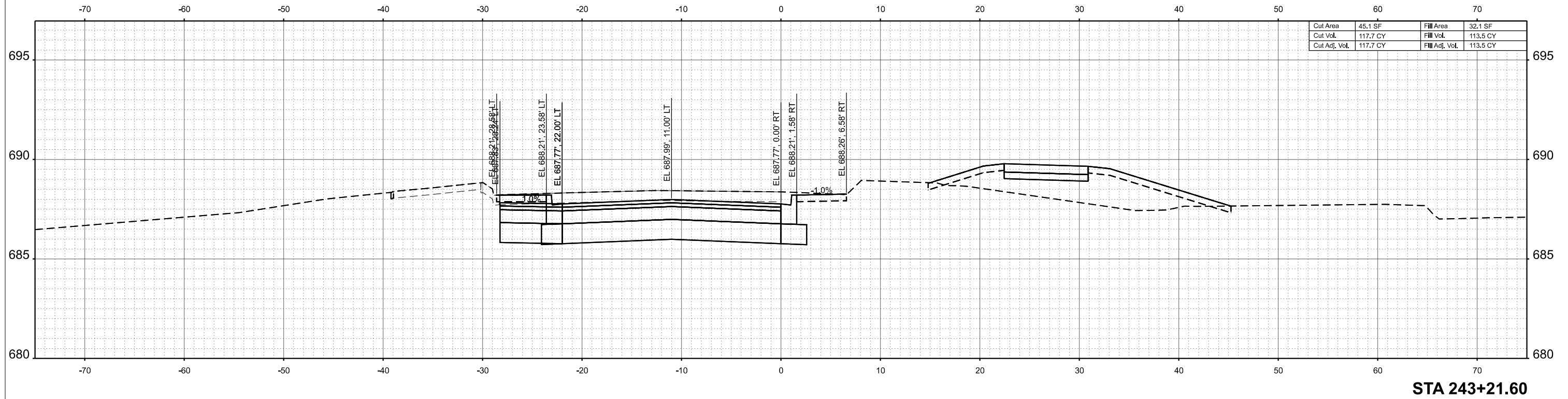
**STATE OF ILLINOIS
DEPARTMENT OF TRANSPORTATION**

**CROSS SECTIONS
TONNE ROAD - SOUTHBOUND LANE**

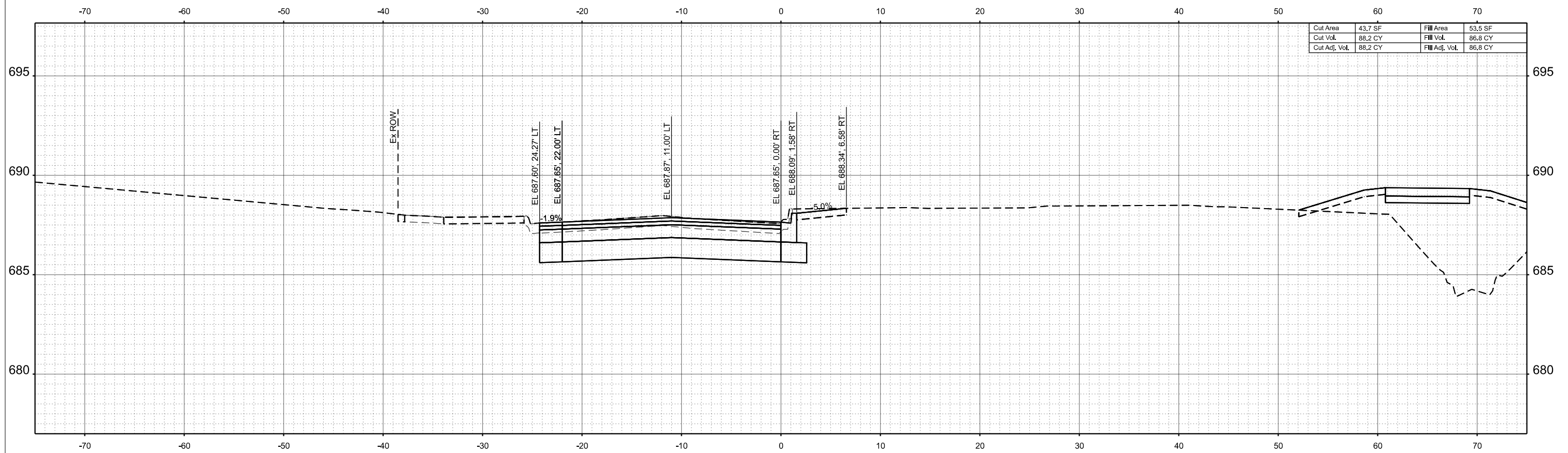
SCALE: 1"=5' SHEET 9 OF 61 SHEETS STA. TO STA.

FAU RTE.	SECTION	COUNTY	TOTAL SHEETS	SHEET NO.
2652	20-00073-01-PV	COOK	322	241
CONTRACT NO.			61K93	
ILLINOIS FED. AID PROJECT				

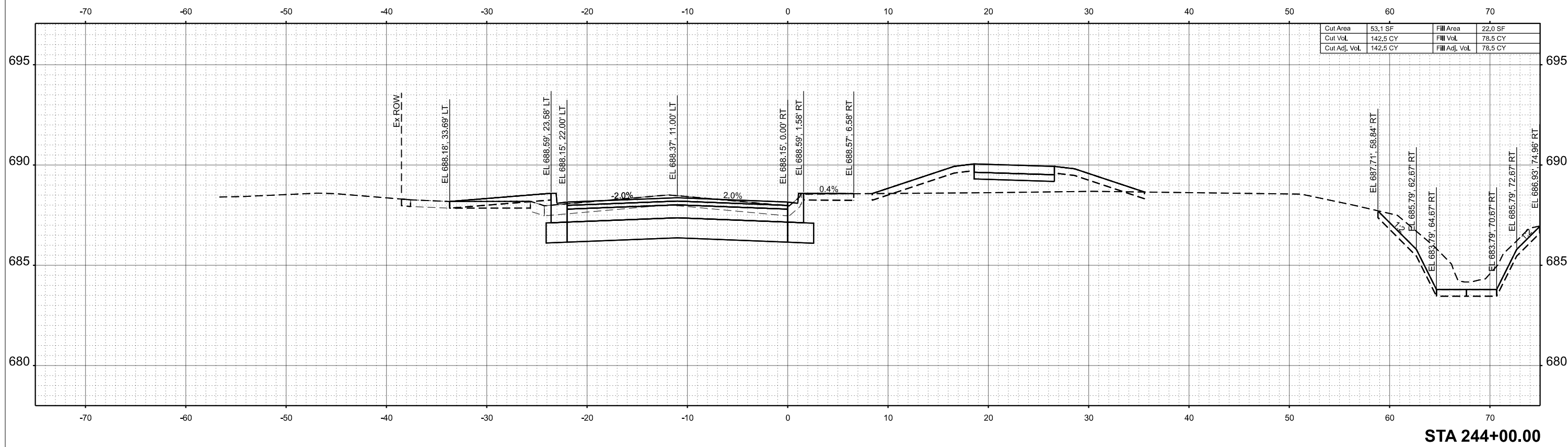





STA 243+21.60



STA 242+50.00



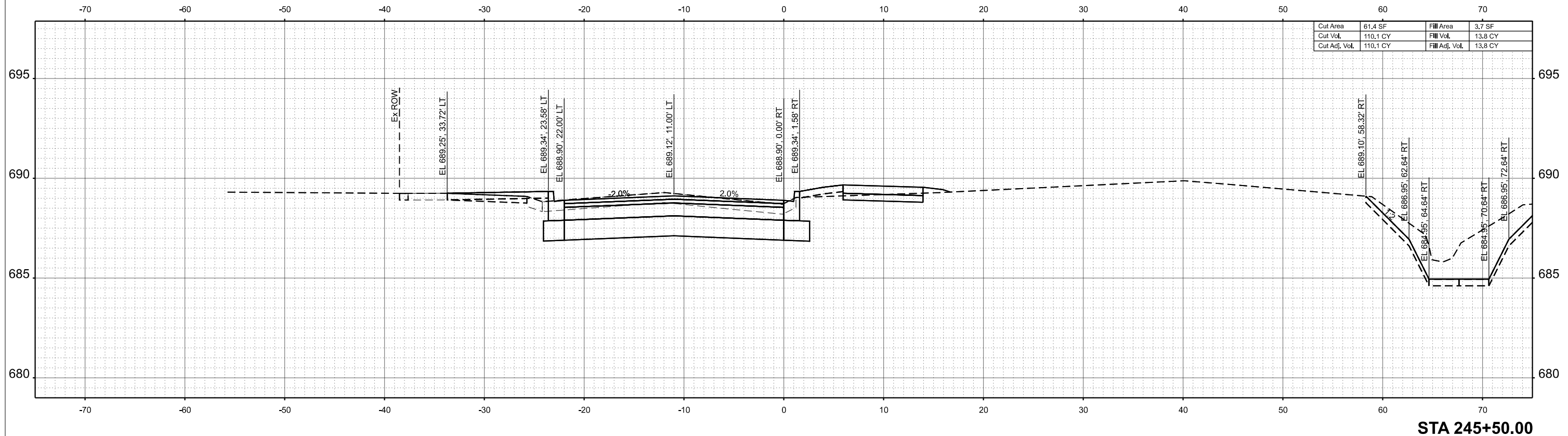
USER NAME = dslancz	DESIGNED -	REVISED -
	DRAWN -	REVISED -
	CHECKED -	REVISED -
PLOT DATE = 7/9/2025	DATE -	REVISED -

**STATE OF ILLINOIS
DEPARTMENT OF TRANSPORTATION**

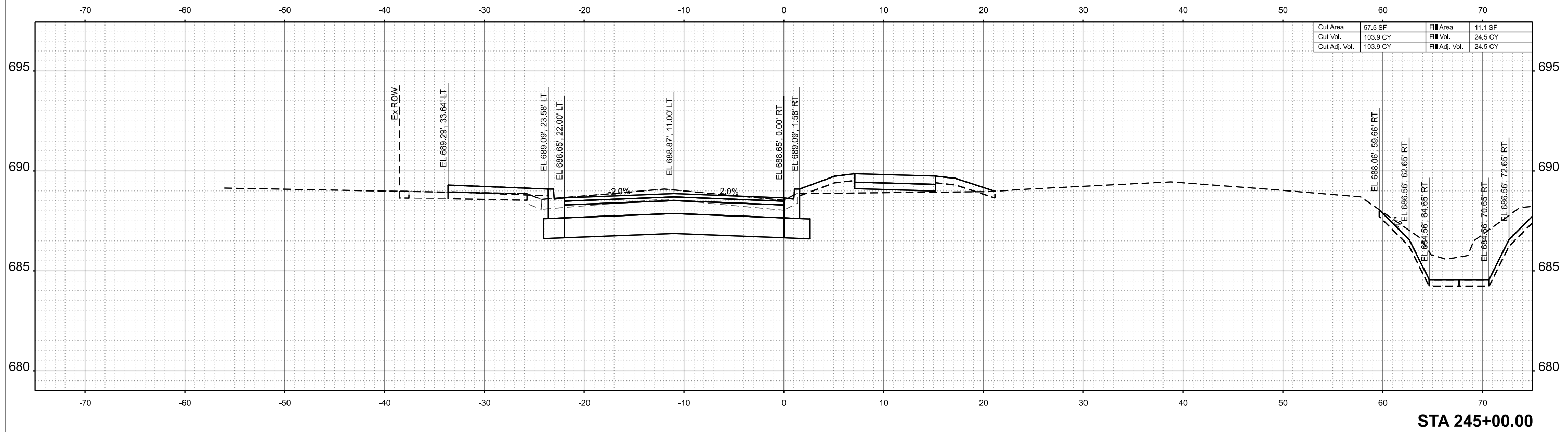
**CROSS SECTIONS
TONNE ROAD - SOUTHBOUND LANE**

SCALE: 1"=5'
SHEET 12 OF 61 SHEETS STA. TO STA.

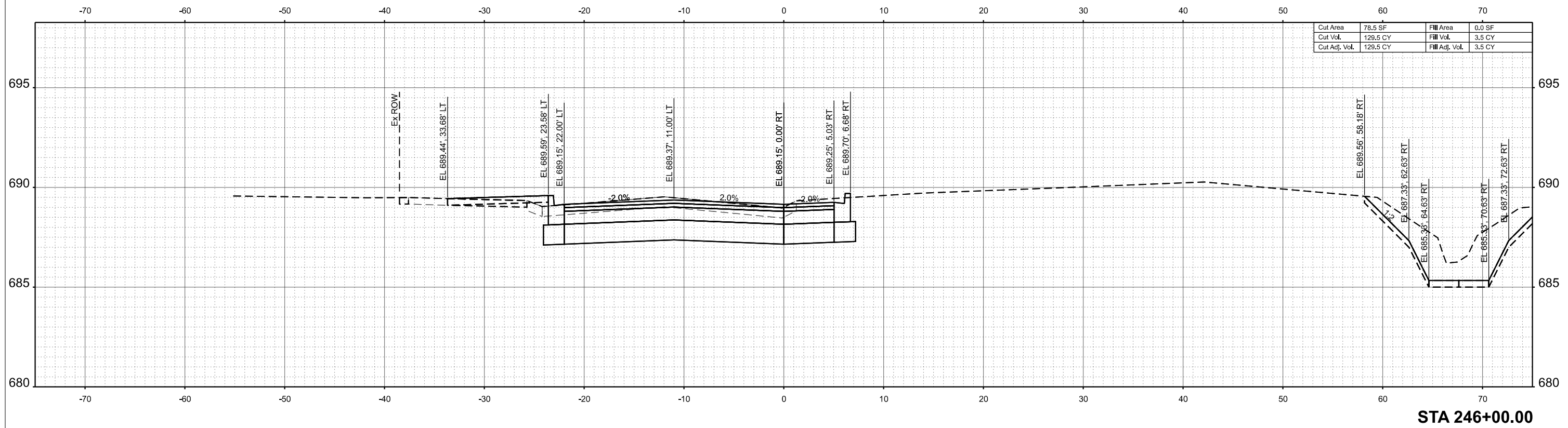
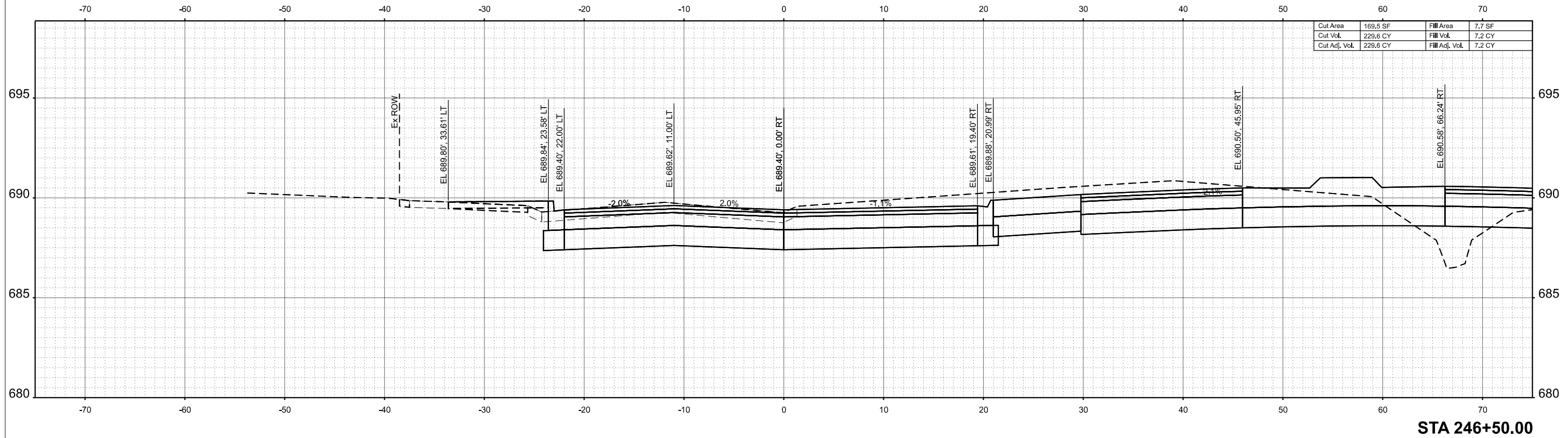
FAU RTE.	SECTION	COUNTY	TOTAL SHEETS	SHEET NO.
2652	20-00073-01-PV	COOK	322	244
CONTRACT NO.			61K93	
ILLINOIS FED. AID PROJECT				

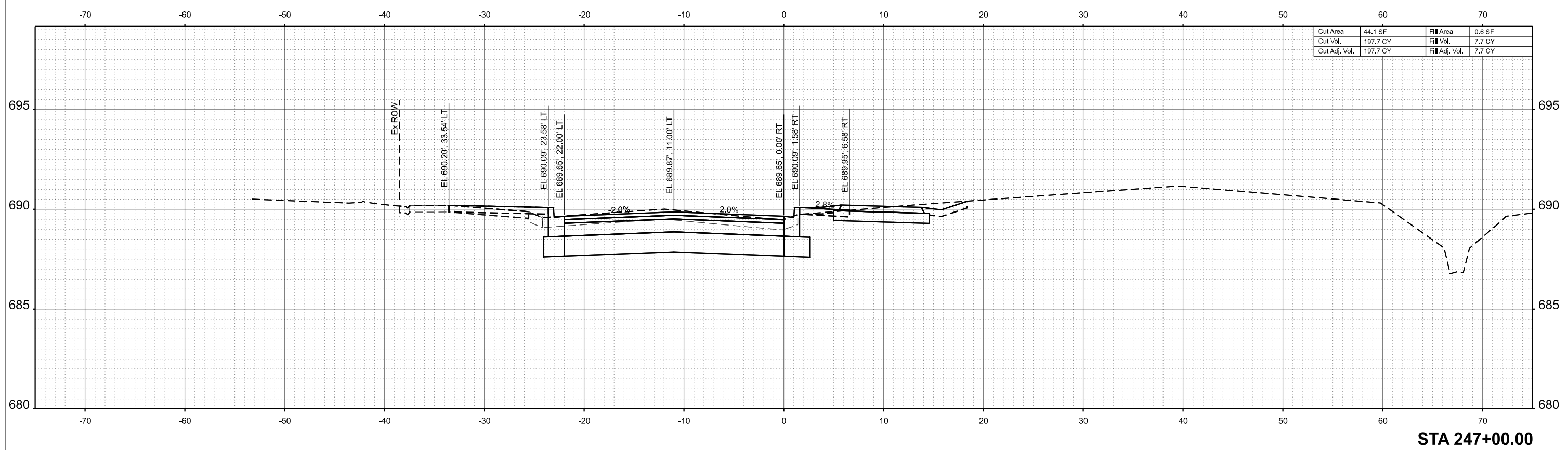
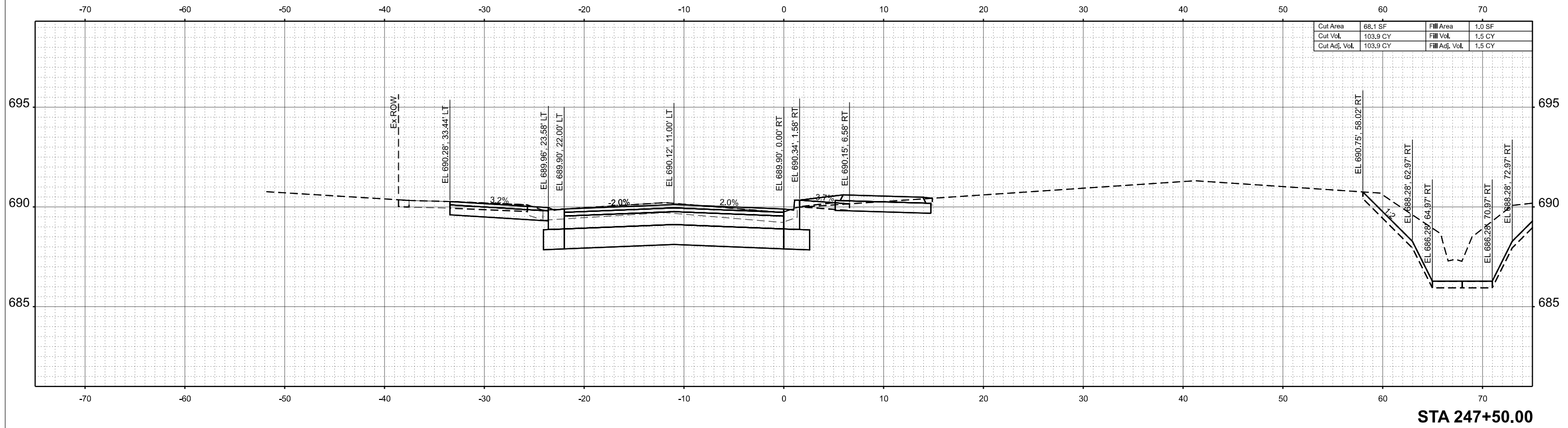


STA 245+50.00



STA 245+00.00






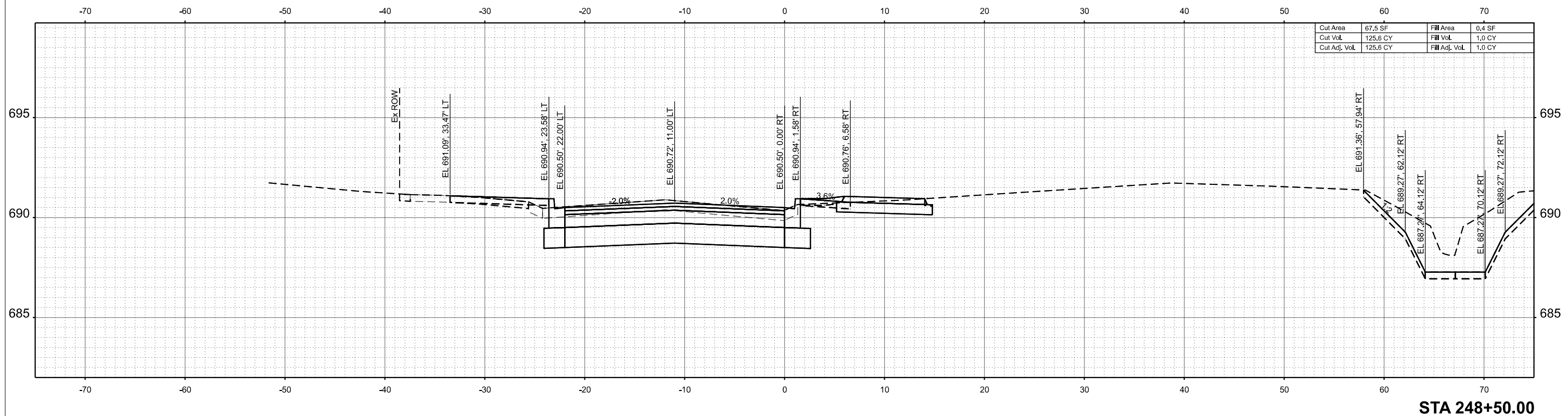
USER NAME = dslancz	DESIGNED -	REVISED -
	DRAWN -	REVISED -
	CHECKED -	REVISED -
PLOT DATE = 7/9/2025	DATE -	REVISED -

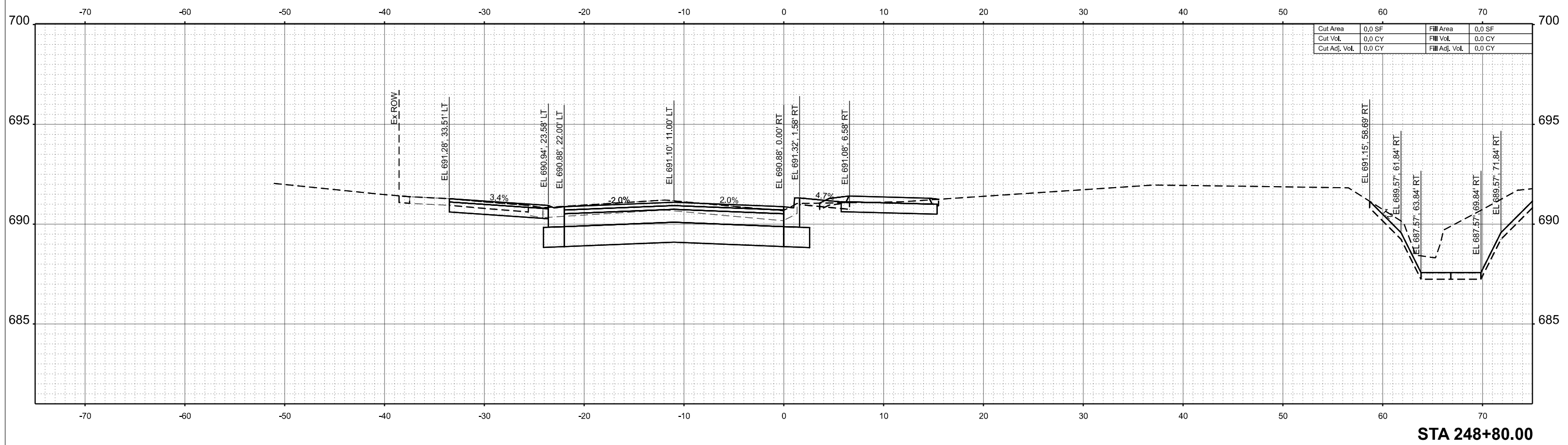
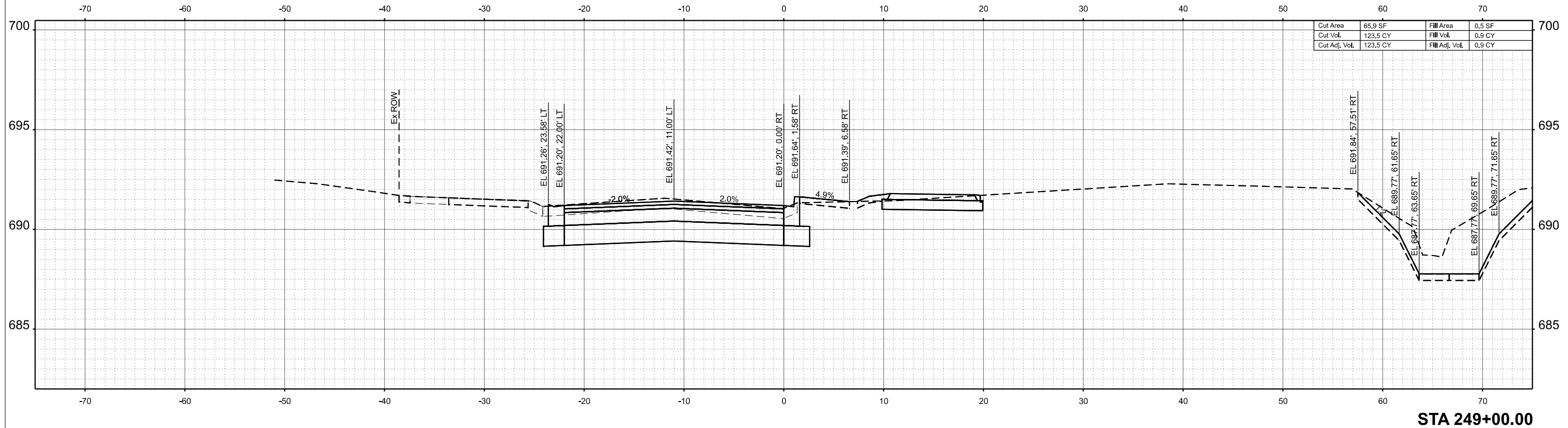
**STATE OF ILLINOIS
DEPARTMENT OF TRANSPORTATION**

**CROSS SECTIONS
TONNE ROAD - SOUTHBOUND LANE**

SCALE: 1"=5' SHEET 15 OF 61 SHEETS STA. TO STA.

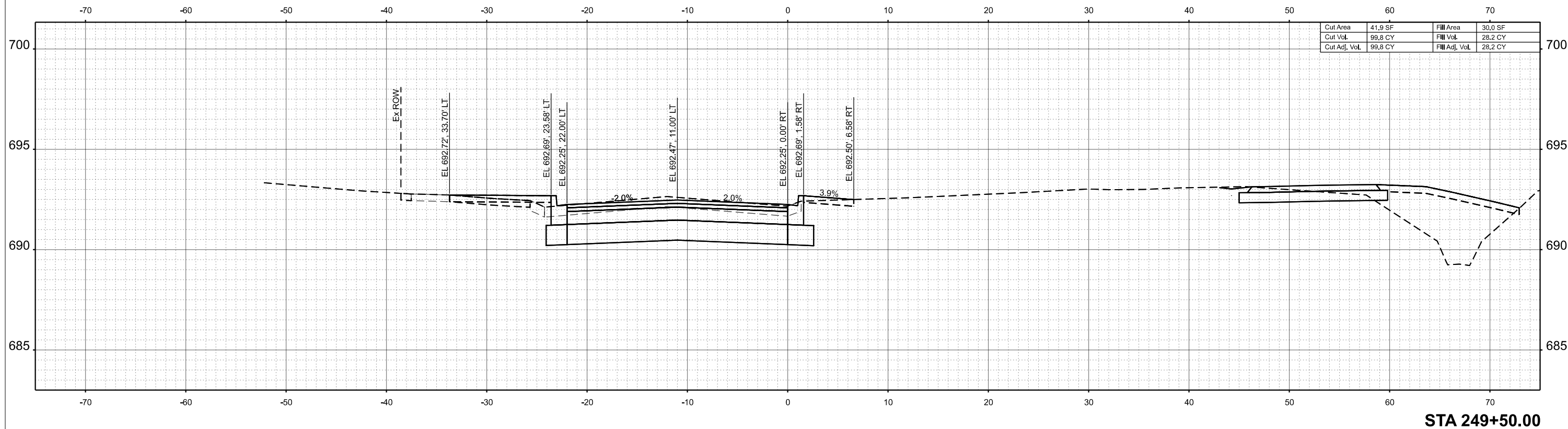
FAU RTE.	SECTION	COUNTY	TOTAL SHEETS	SHEET NO.
2652	20-00073-01-PV	COOK	322	247
CONTRACT NO.			61K93	
ILLINOIS FED. AID PROJECT				



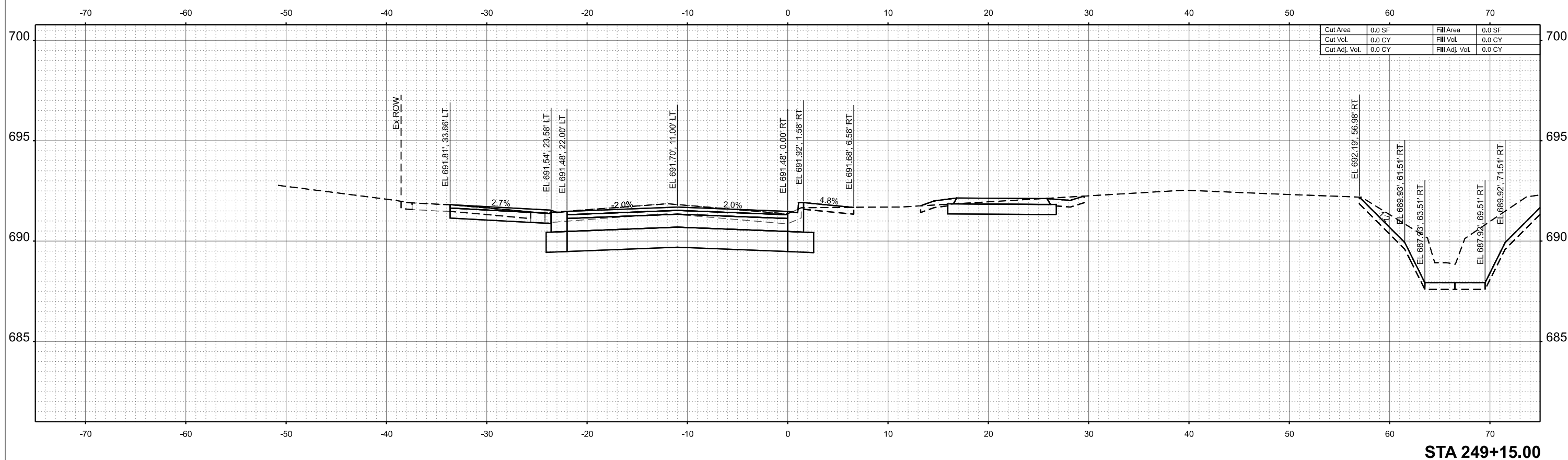


USER NAME = dslancz	DESIGNED -	REVISED -
	DRAWN -	REVISED -
	CHECKED -	REVISED -
PLOT DATE = 7/9/2025	DATE -	REVISED -

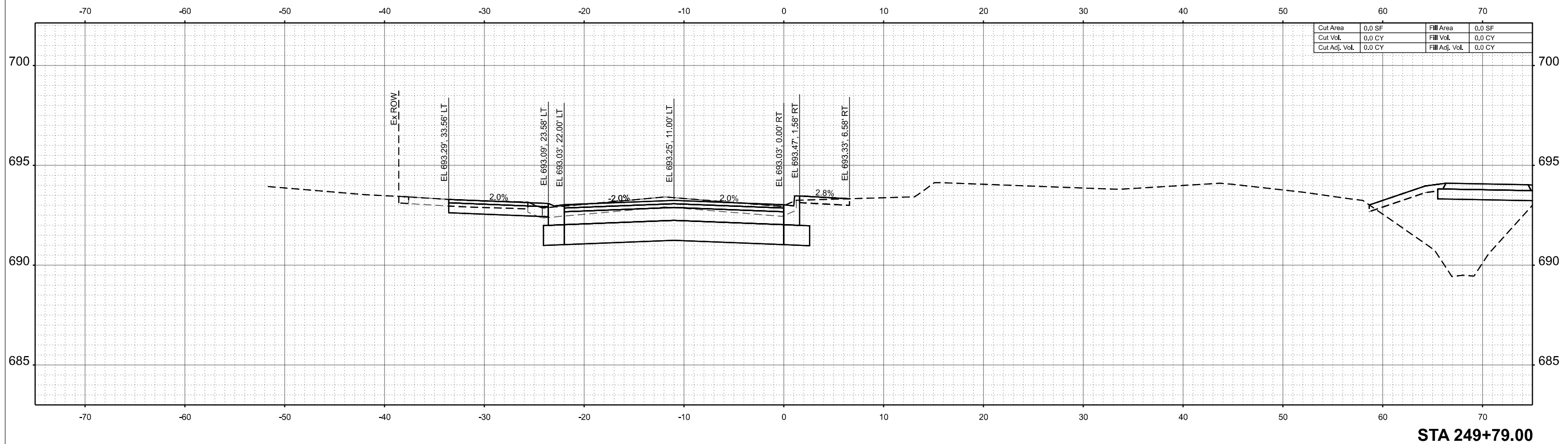
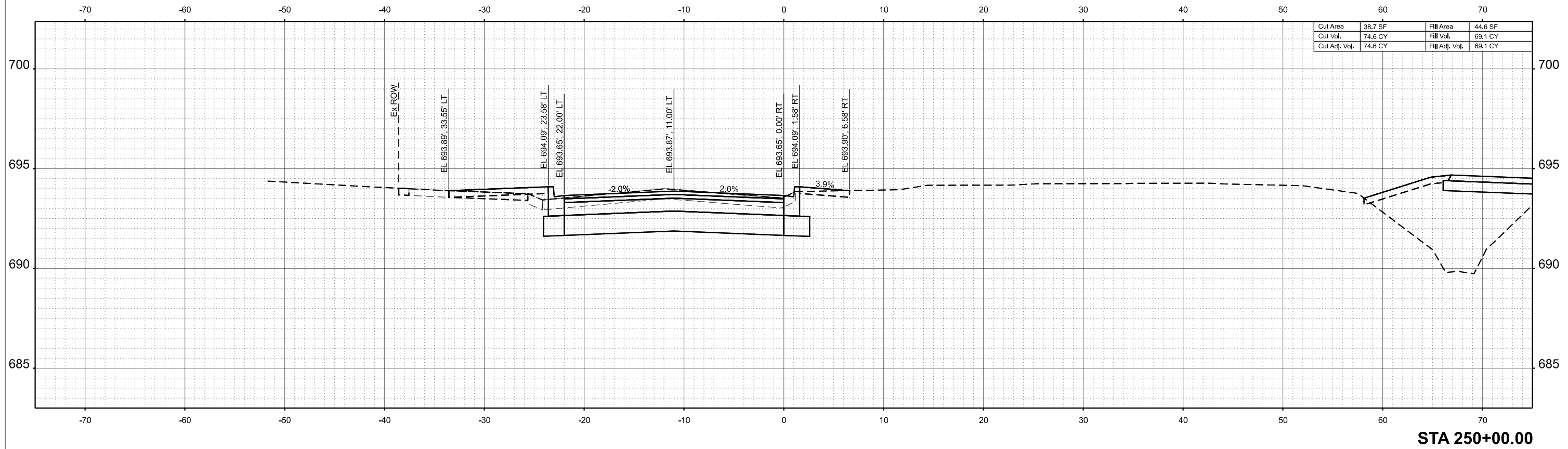
FAU RTE.	SECTION	COUNTY	TOTAL SHEETS	SHEET NO.
2652	20-00073-01-PV	COOK	322	249
CONTRACT NO.			61K93	
ILLINOIS FED. AID PROJECT				

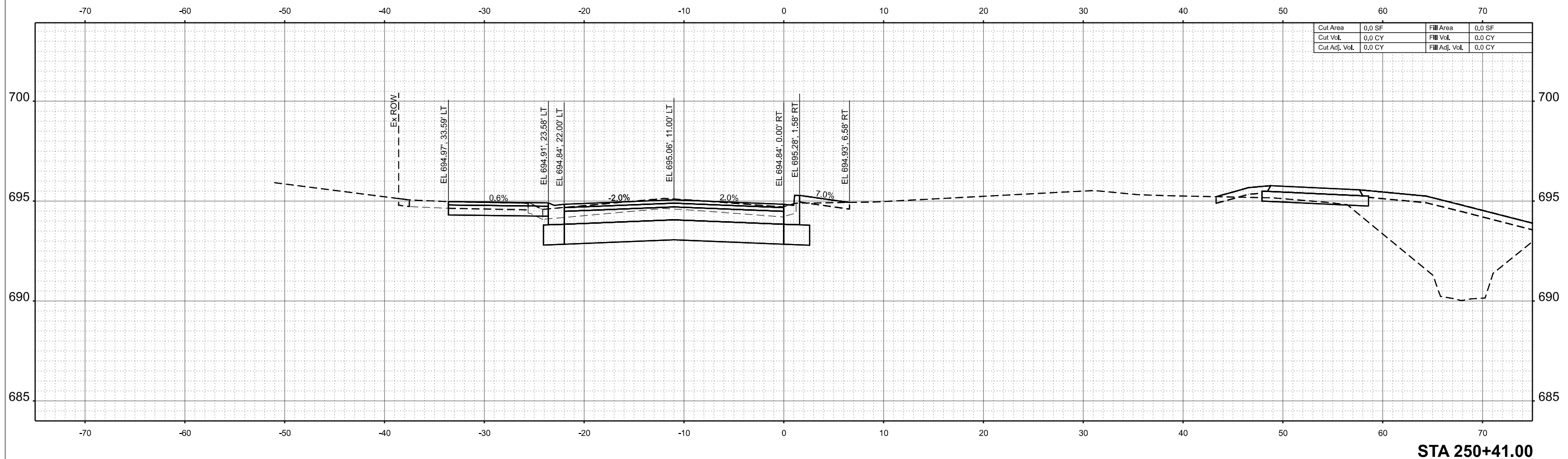


STA 249+50.00



STA 249+15.00





STA 250+41.00

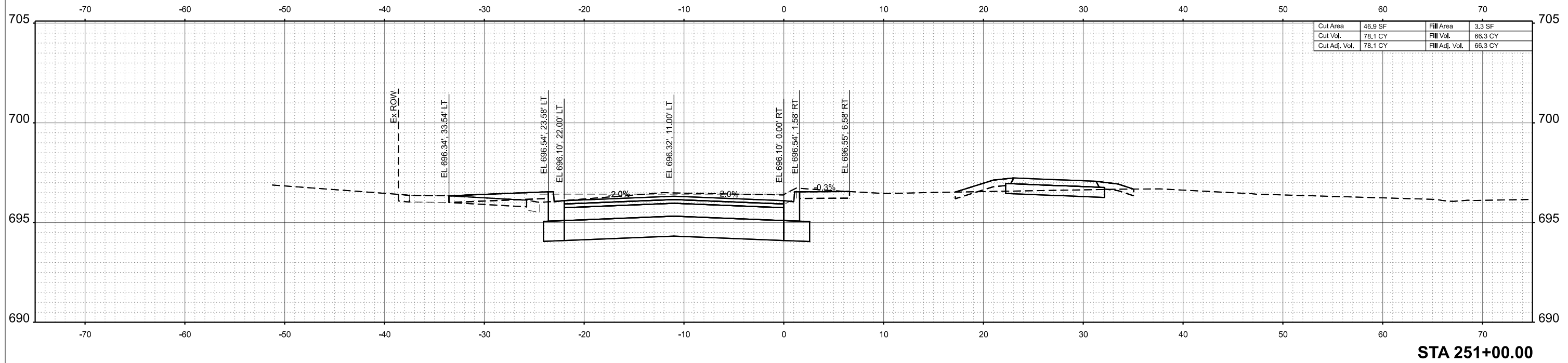


USER NAME = dslancz	DESIGNED -	REVISED -
	DRAWN -	REVISED -
	CHECKED -	REVISED -
PLOT DATE = 7/9/2025	DATE -	REVISED -

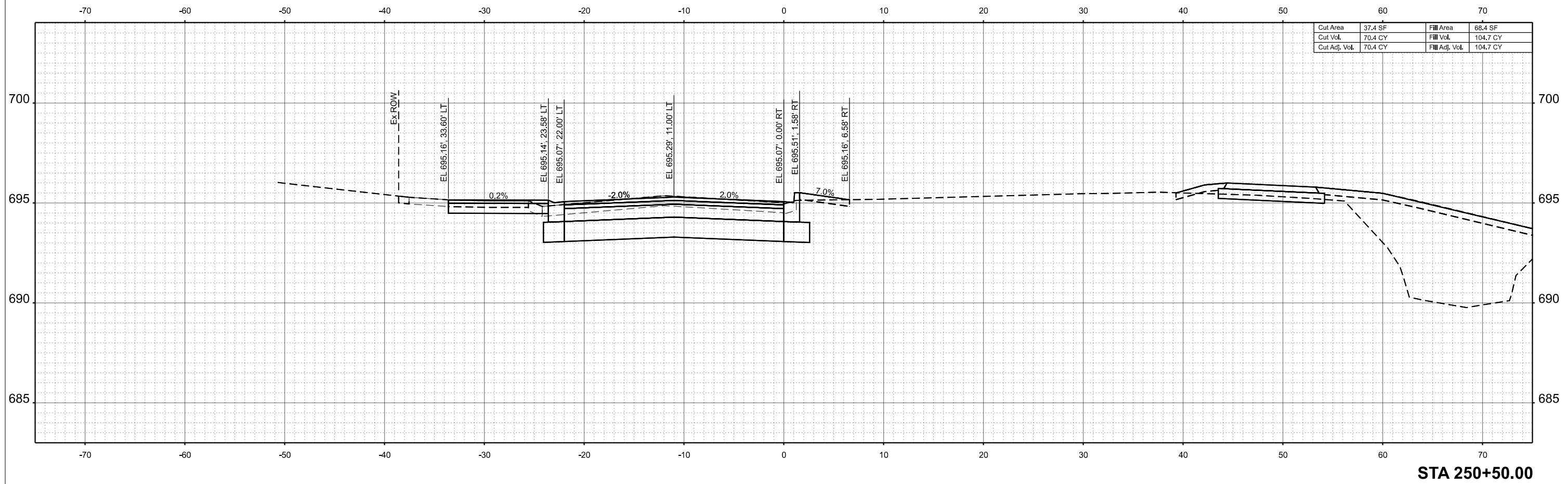
STATE OF ILLINOIS
DEPARTMENT OF TRANSPORTATION

CROSS SECTIONS
TONNE ROAD - SOUTHBOUND LANE

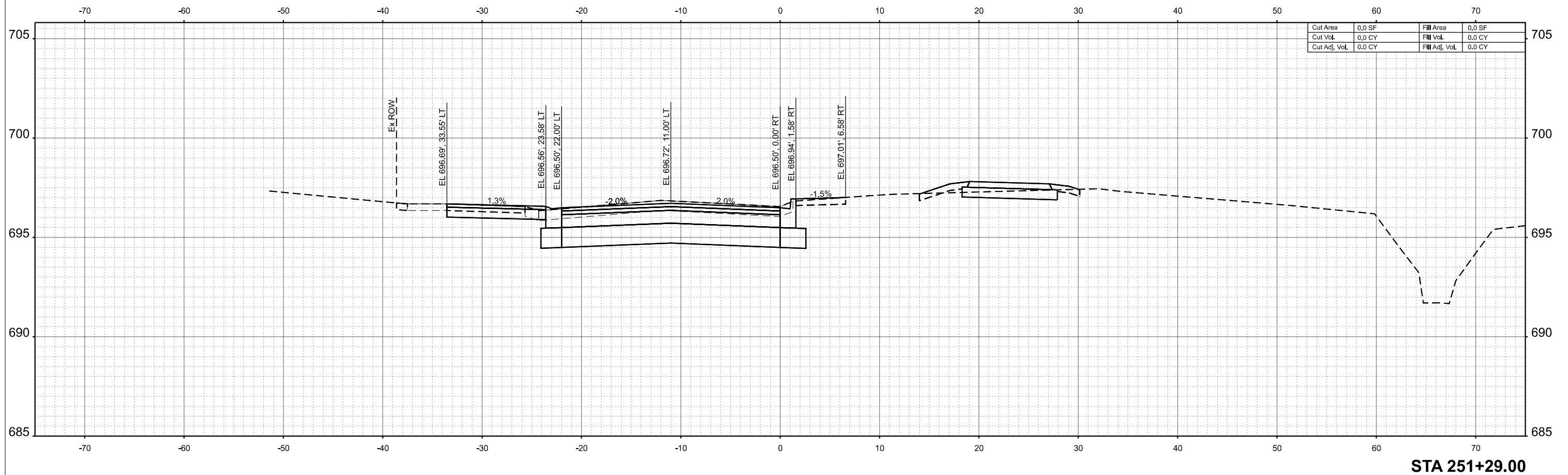
SCALE: 1"=5' SHEET 20 OF 61 SHEETS STA. TO STA.



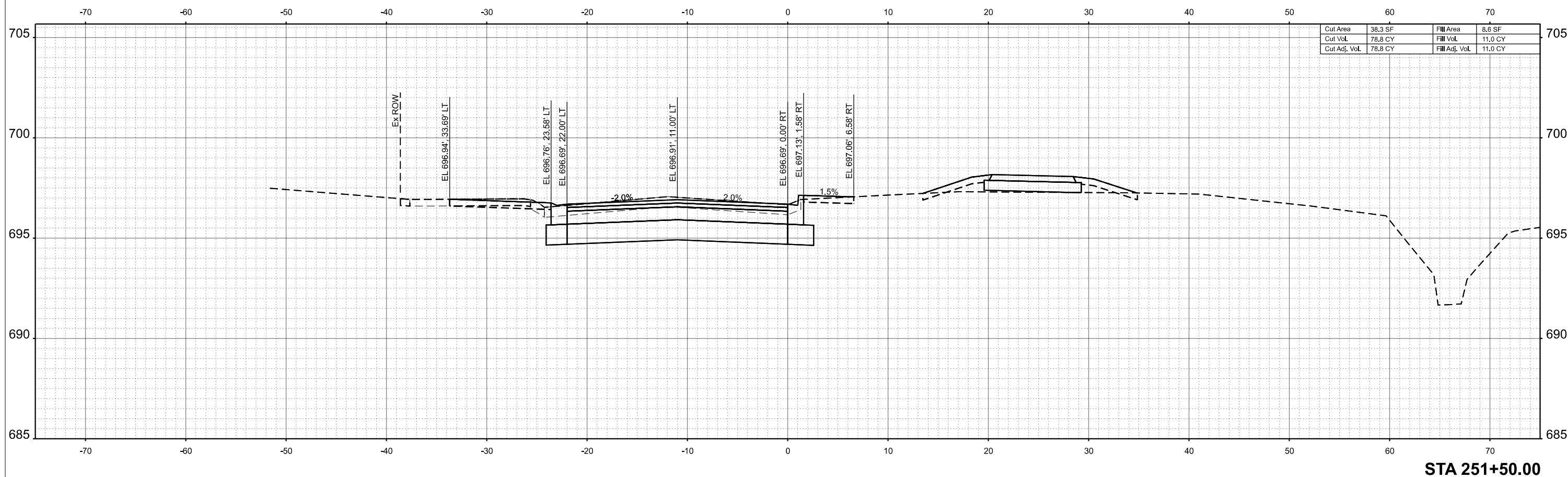
STA 251+00.00



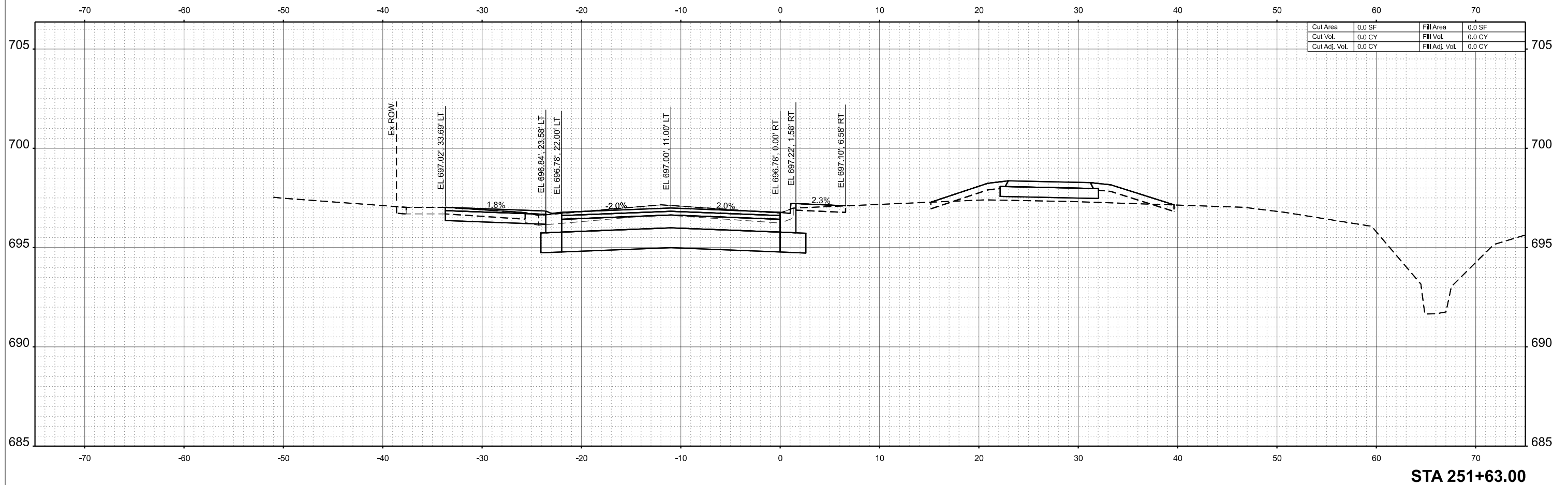
STA 250+50.00



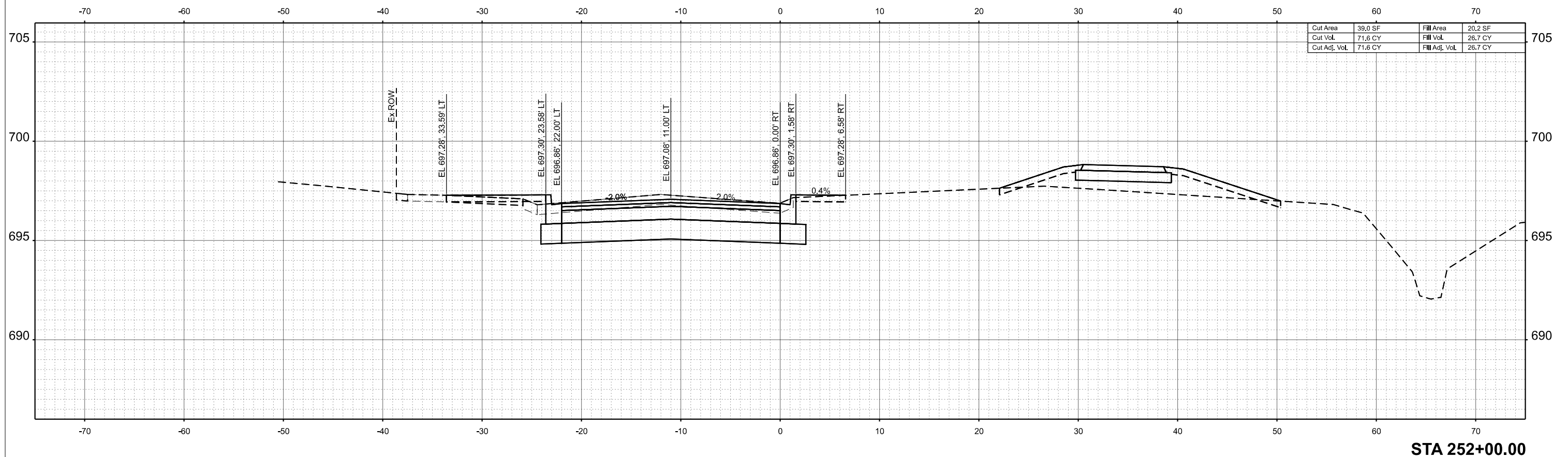
STA 251+29.00



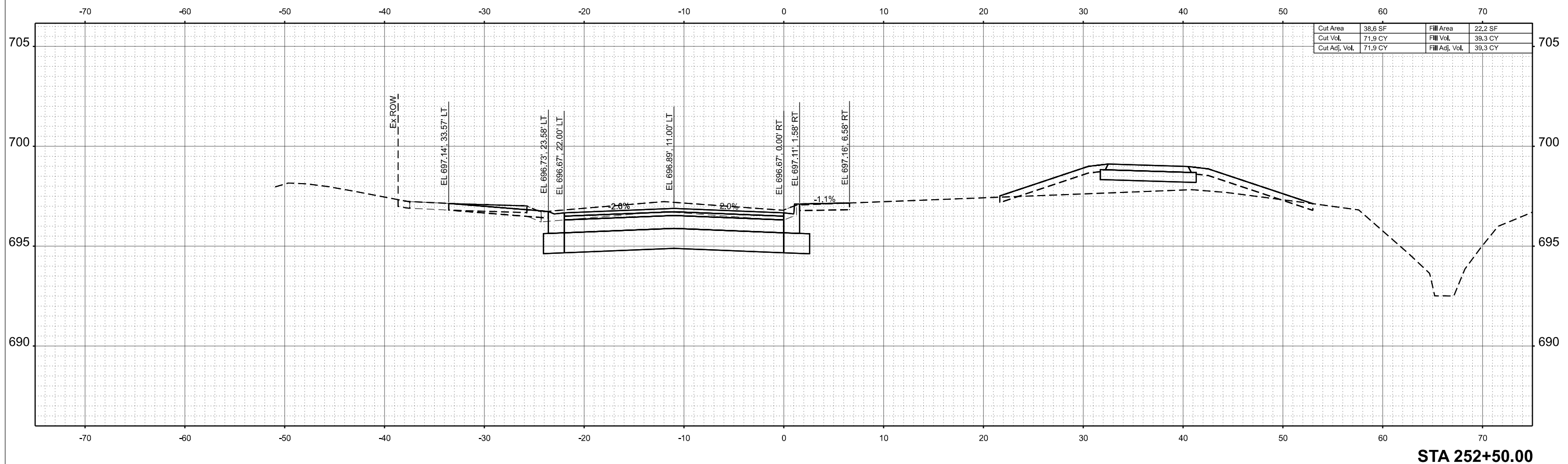
STA 251+50.00

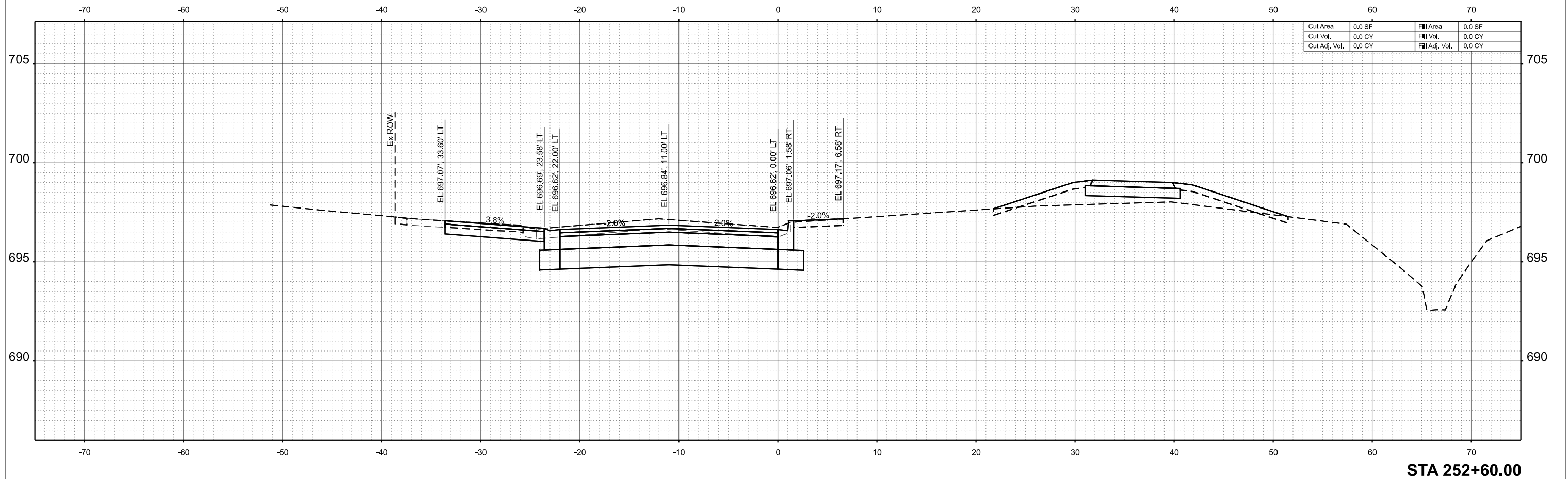


STA 251+63.00



STA 252+00.00





STA 252+60.00

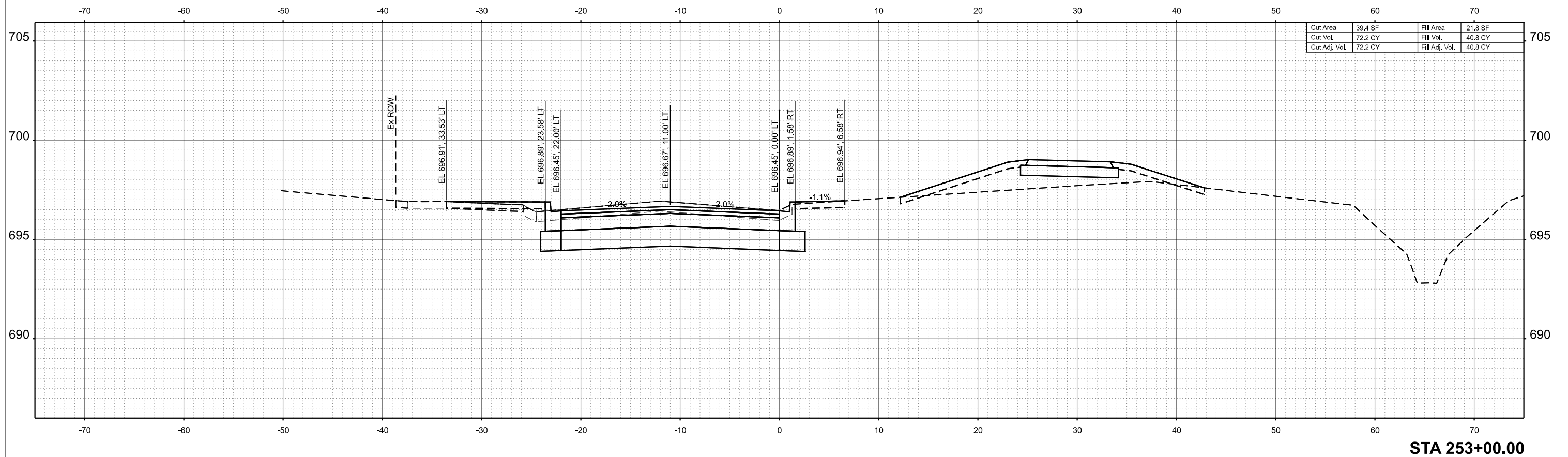
 HRGreen.com Illinois Professional Design Firm # 184-001322 HRGreen®	USER NAME = dslancz	DESIGNED -	REVISED -
		DRAWN -	REVISED -
		CHECKED -	REVISED -
	PLOT DATE = 7/9/2025	DATE -	REVISED -

STATE OF ILLINOIS
DEPARTMENT OF TRANSPORTATION


CROSS SECTIONS
TONNE ROAD - SOUTHBOUND LANE

SCALE: 1"=5' SHEET 27 OF 61 SHEETS STA. TO STA.

FAU RTE.	SECTION	COUNTY	TOTAL SHEETS	SHEET NO.
2652	20-00073-01-PV	COOK	322	259
CONTRACT NO.			61K93	
ILLINOIS FED. AID PROJECT				



STA 253+00.00


 HRGreen.com Illinois Professional Design Firm # 184-001322 HRGreen	USER NAME = dslancz	DESIGNED -	REVISED -
		DRAWN -	REVISED -
		CHECKED -	REVISED -
	PLOT DATE = 7/9/2025	DATE -	REVISED -

STATE OF ILLINOIS
DEPARTMENT OF TRANSPORTATION

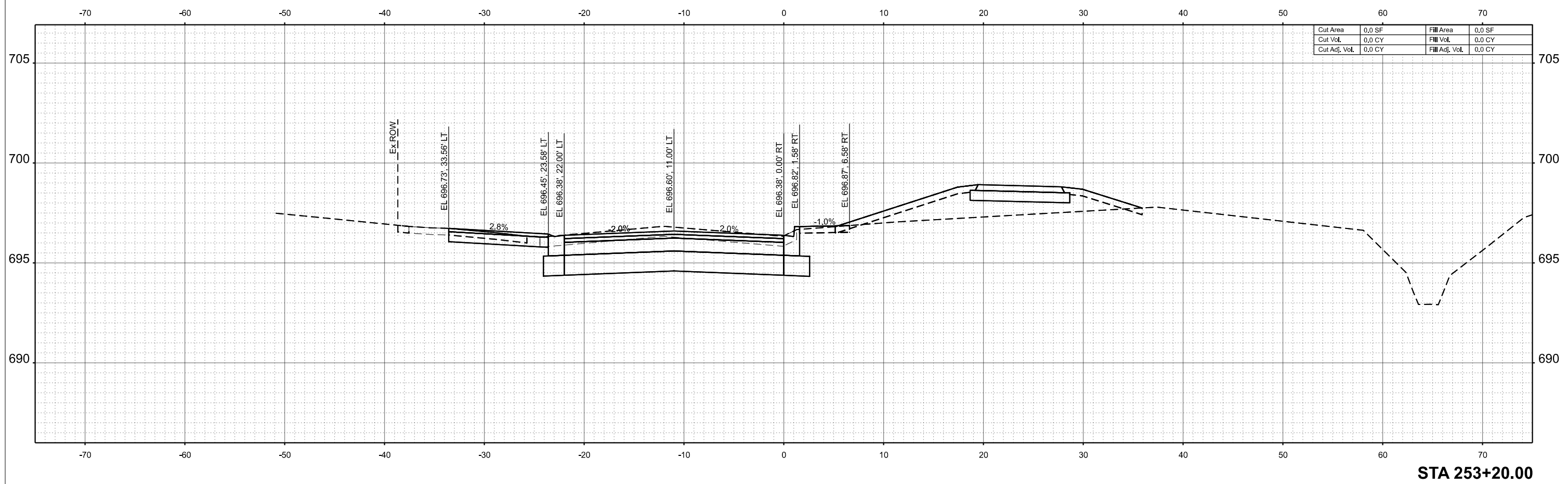
CROSS SECTIONS
TONNE ROAD - SOUTHBOUND LANE

SCALE: 1"=5' SHEET 28 OF 61 SHEETS STA. TO STA.

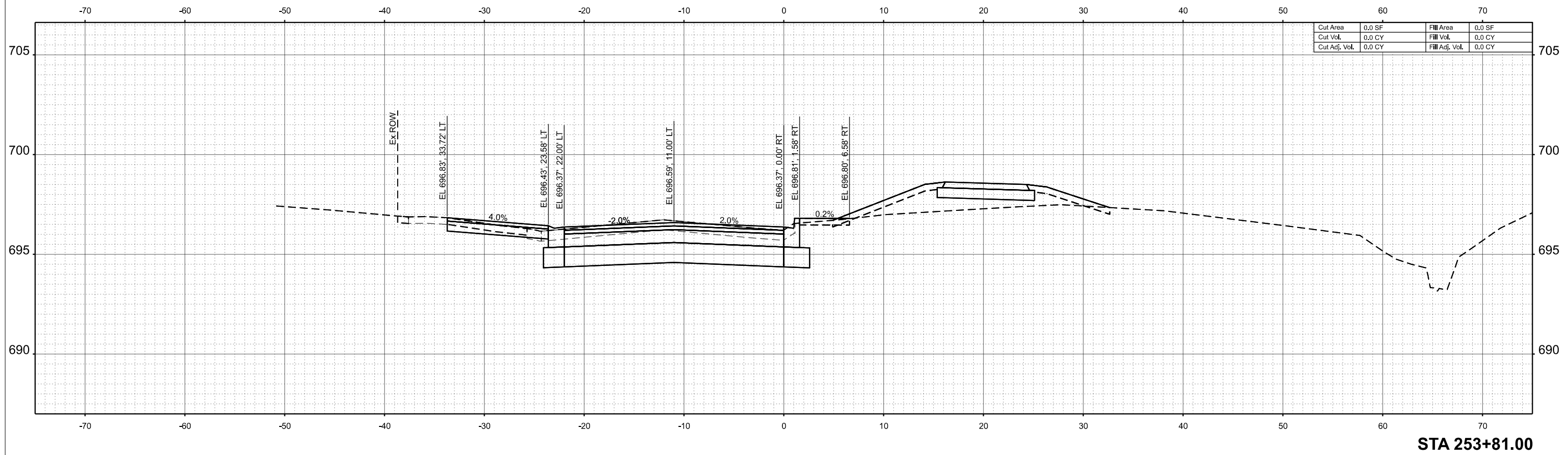
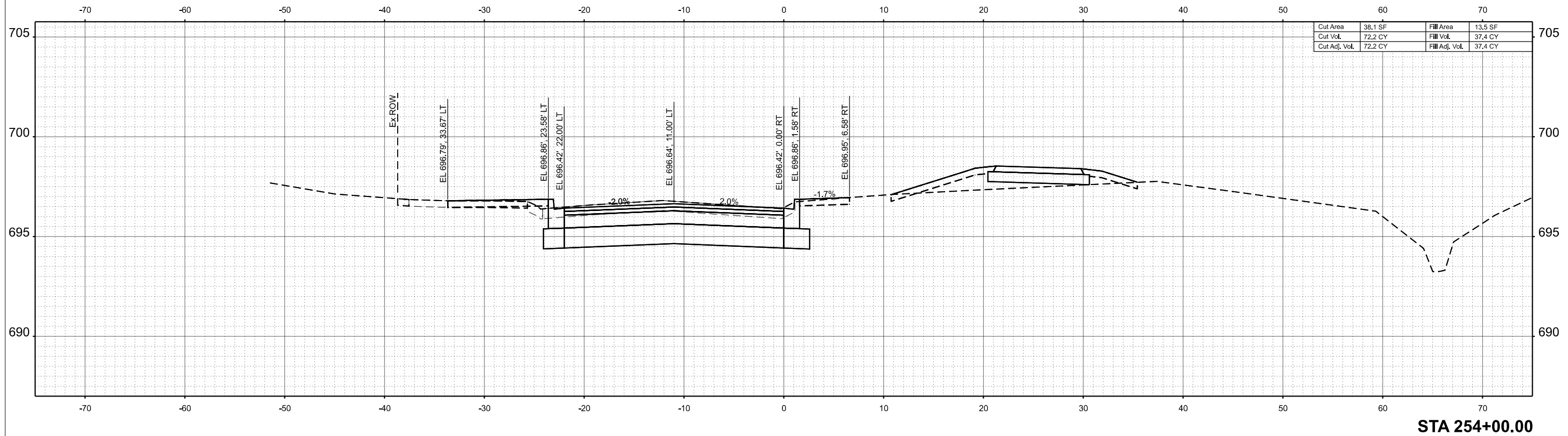
FAU RTE.	SECTION	COUNTY	TOTAL SHEETS	SHEET NO.
2652	20-00073-01-PV	COOK	322	260
CONTRACT NO.			61K93	
ILLINOIS FED. AID PROJECT				

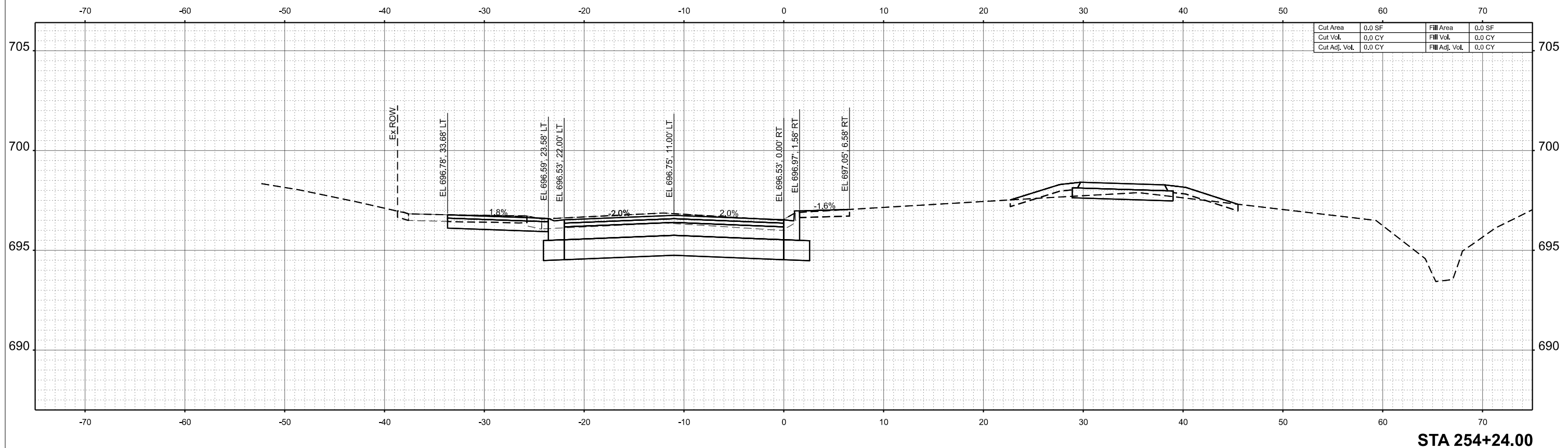
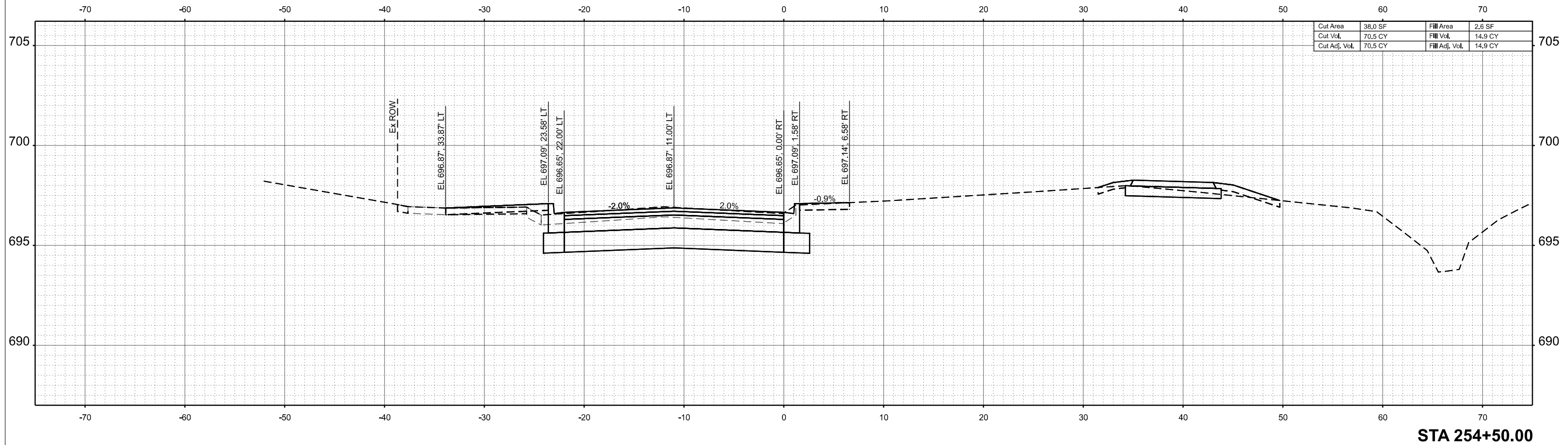


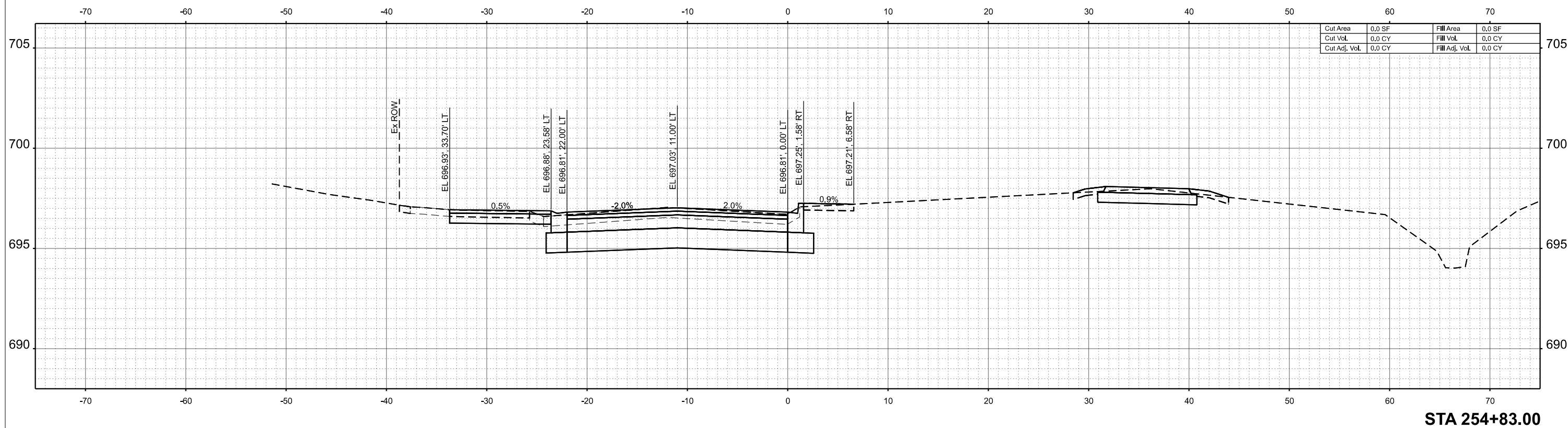
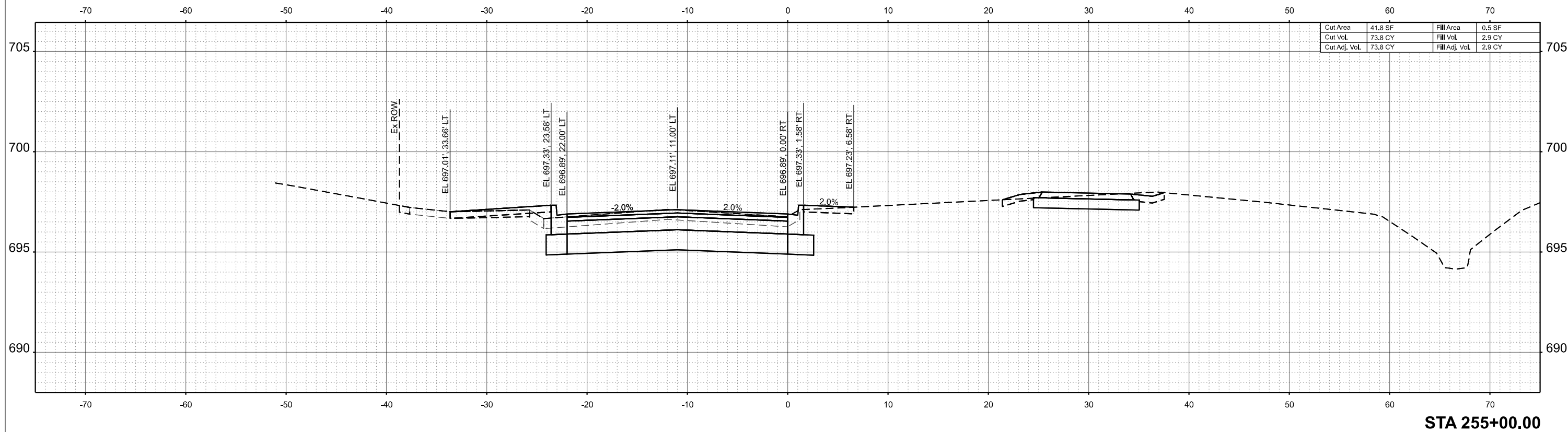
STA 253+50.00

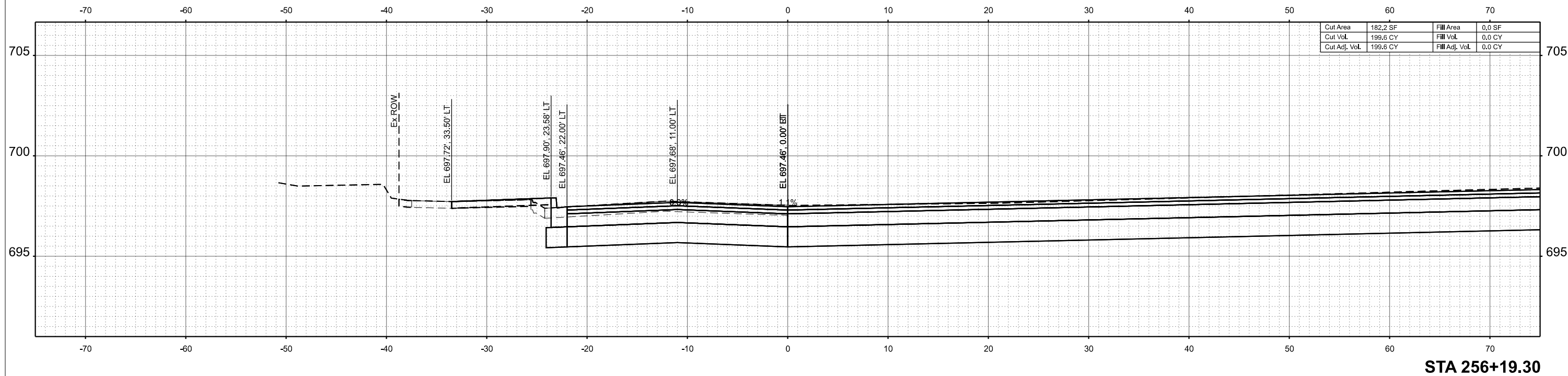


STA 253+20.00

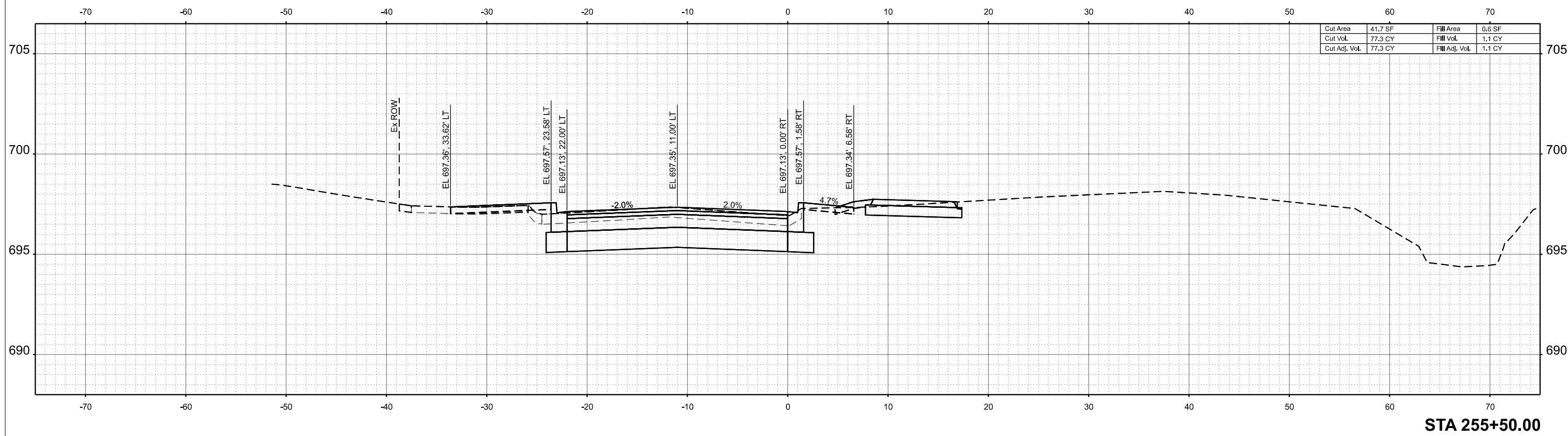




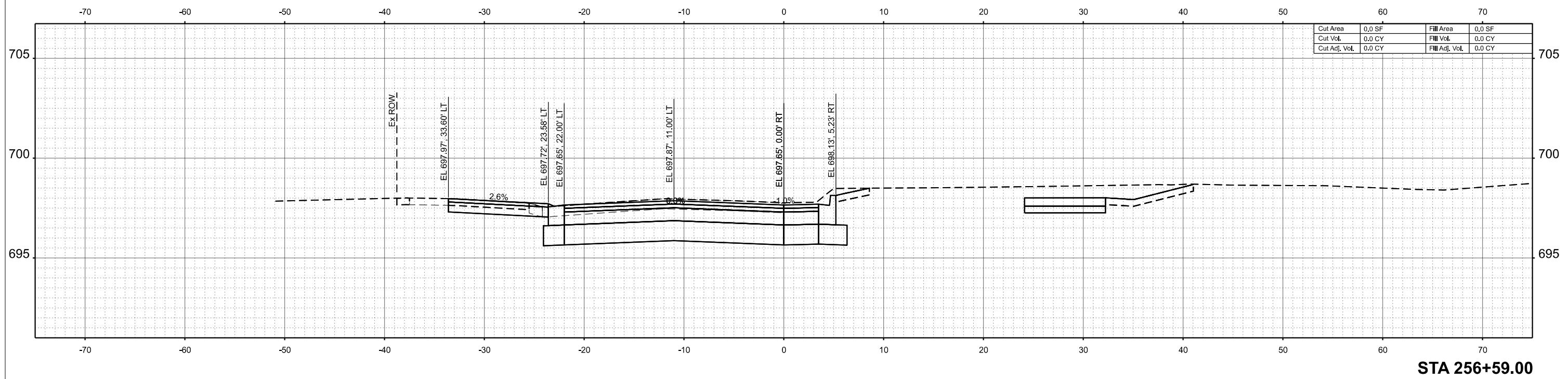
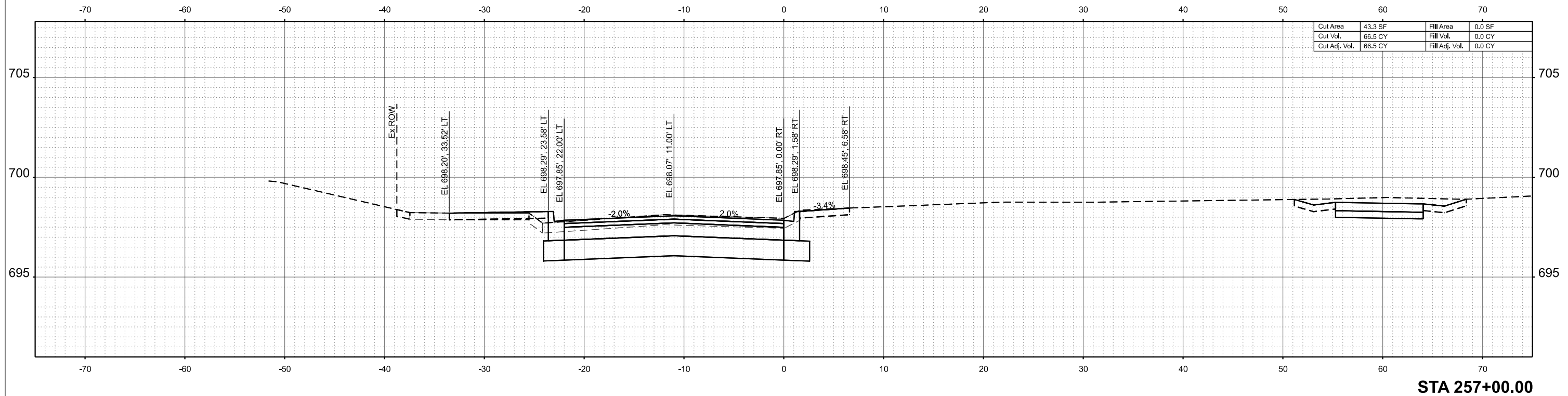


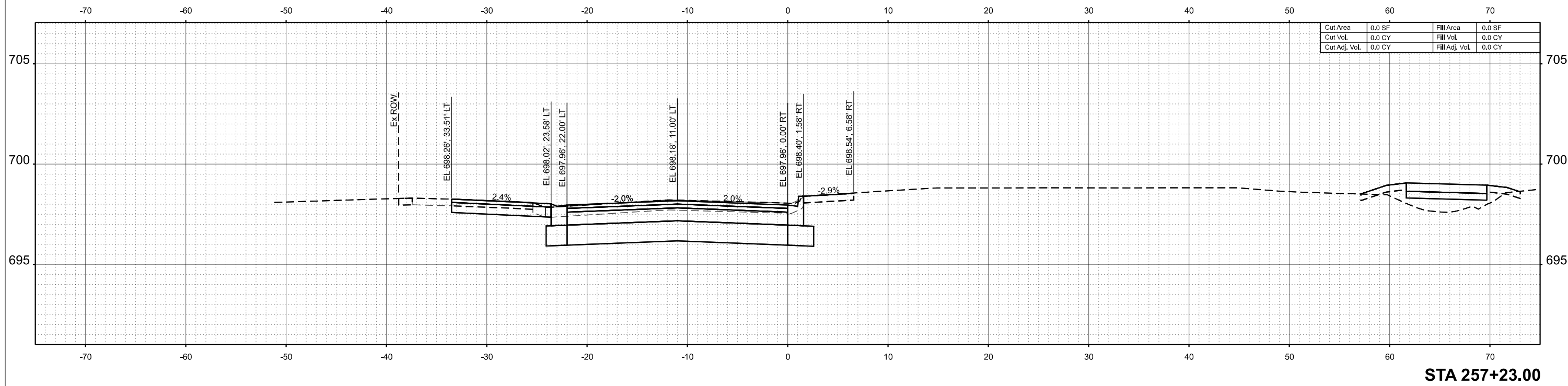



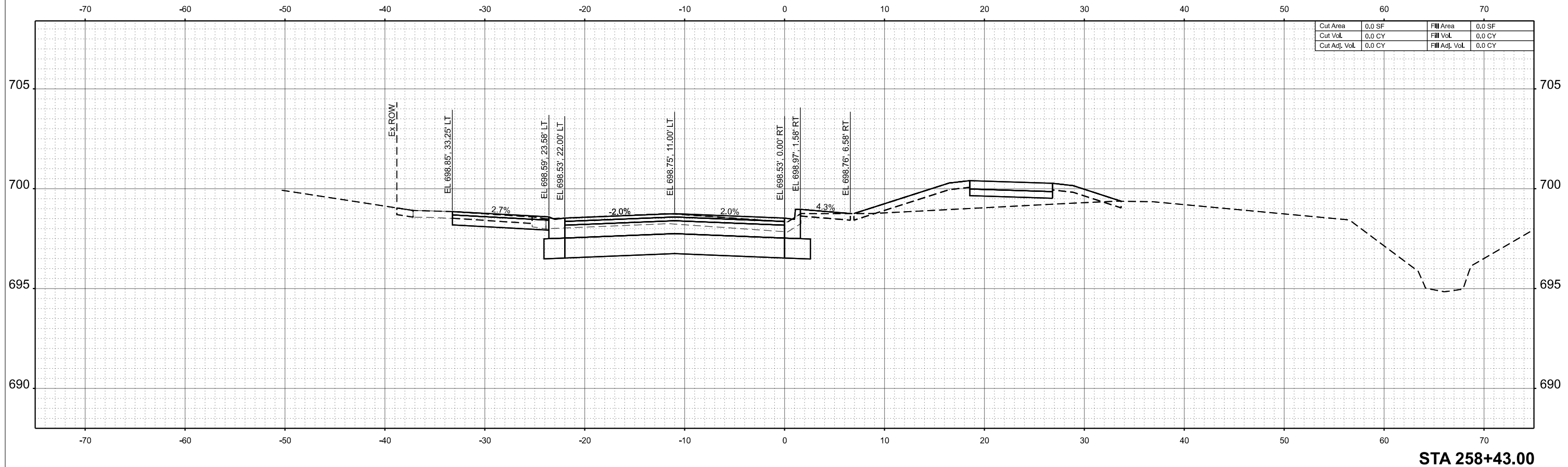
STA 256+19.30



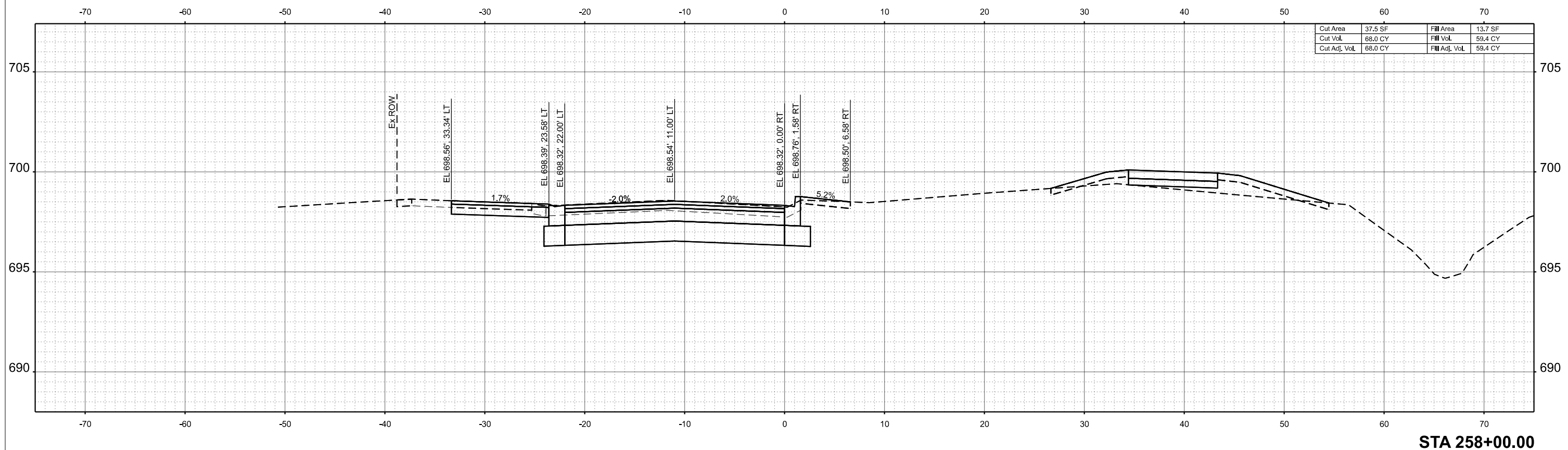
STA 255+50.00



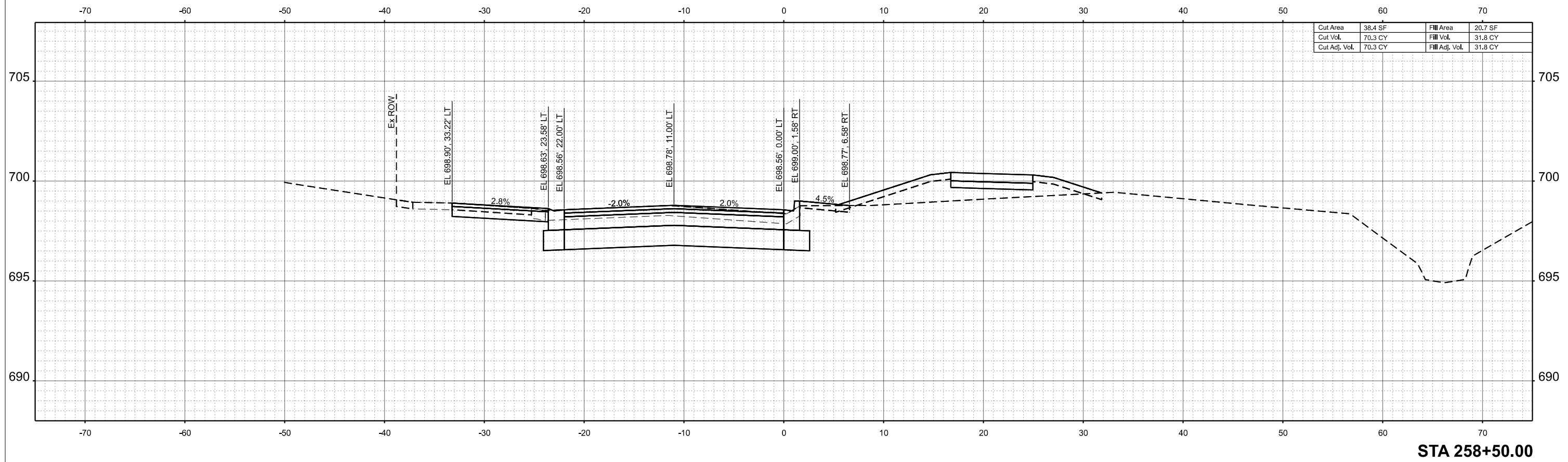
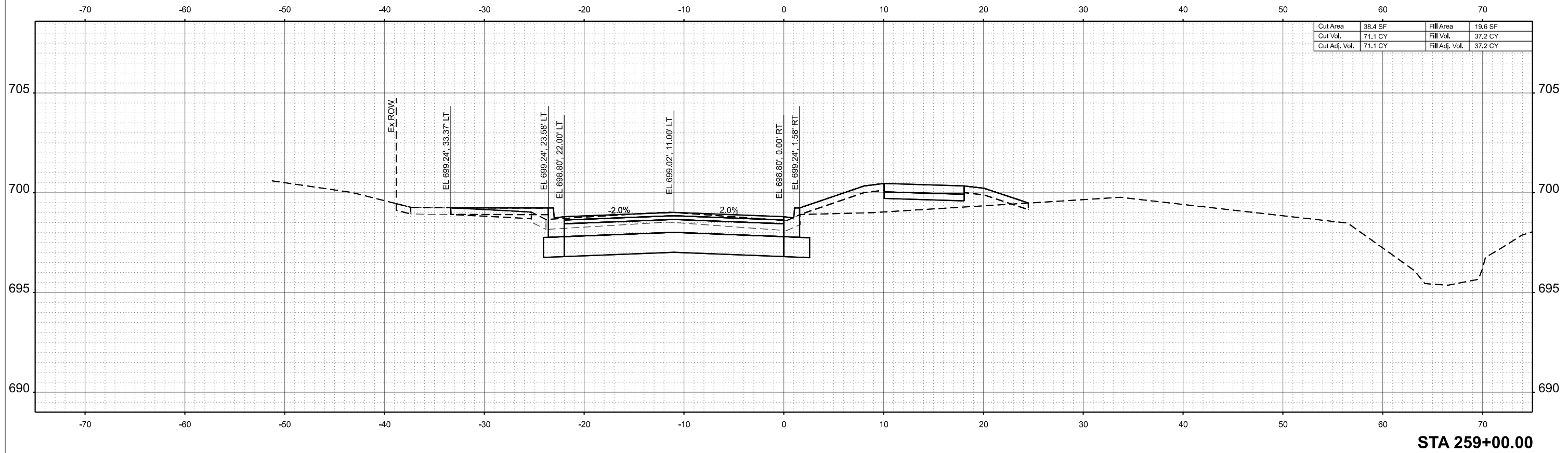


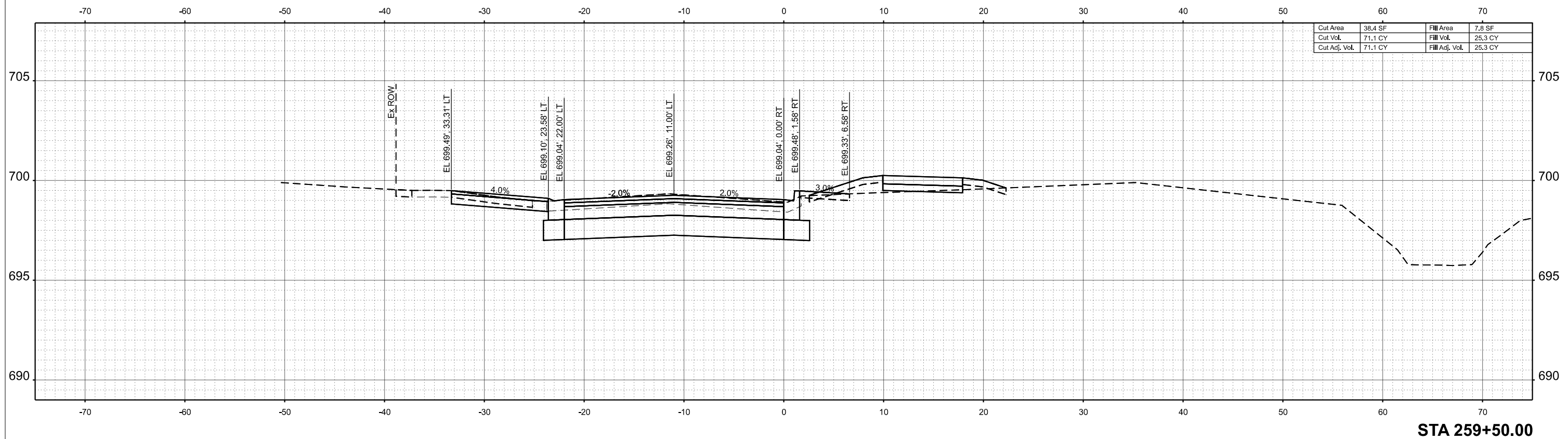



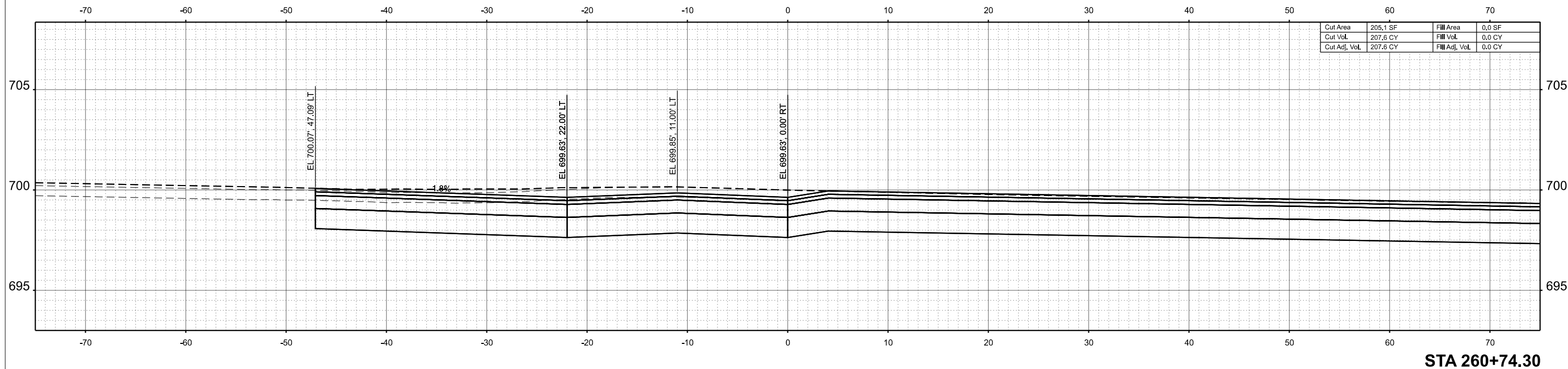
STA 258+43.00



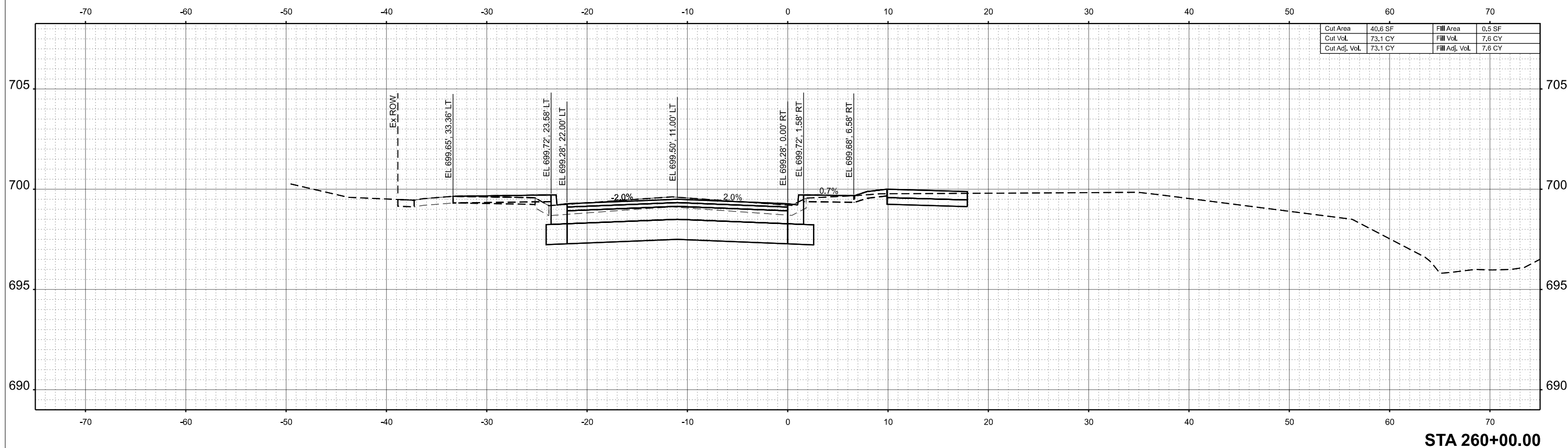
STA 258+00.00








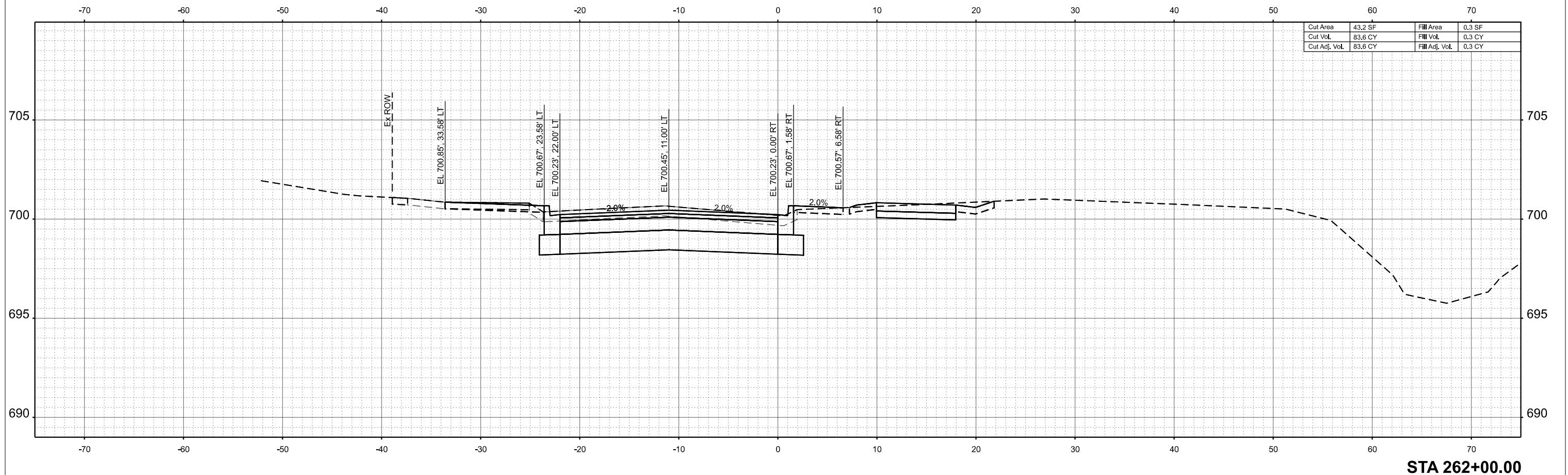
STA 260+74.30



STA 260+00.00

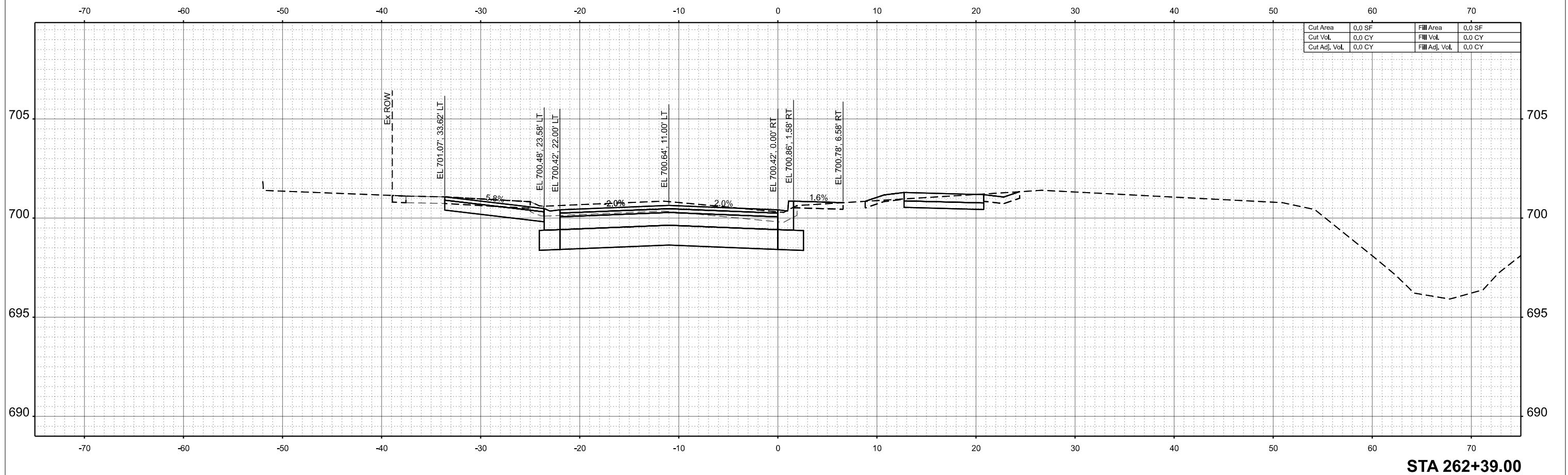


STA 261+50.00


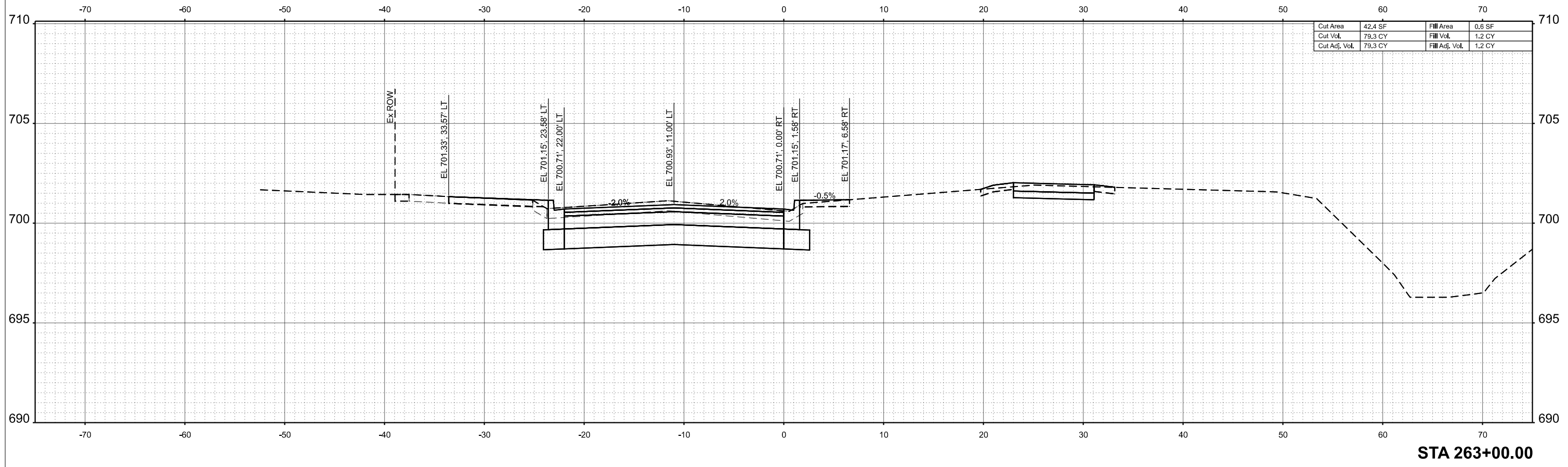


Cut Area	43.2 SF	Fill Area	0.3 SF
Cut Vol.	83.6 CY	Fill Vol.	0.3 CY
Cut Adj. Vol.	83.6 CY	Fill Adj. Vol.	0.3 CY

STA 262+00.00



STA 262+39.00



USER NAME = dslancz	DESIGNED -	REVISED -
	DRAWN -	REVISED -
	CHECKED -	REVISED -
PLOT DATE = 7/9/2025	DATE -	REVISED -

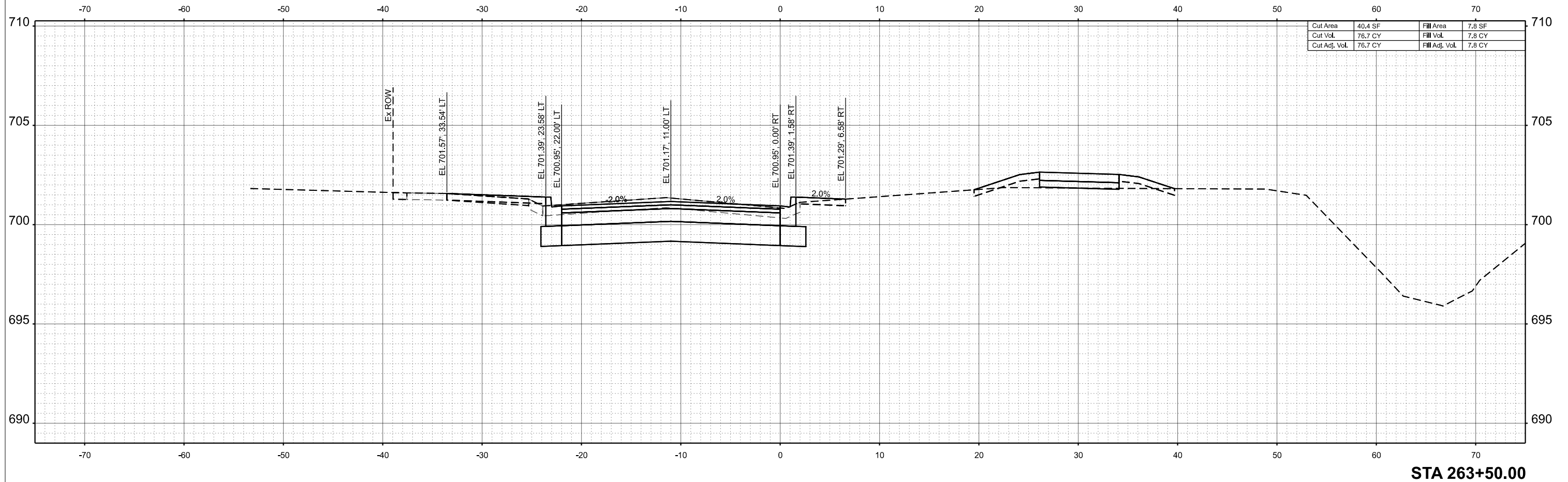
STATE OF ILLINOIS
DEPARTMENT OF TRANSPORTATION

CROSS SECTIONS
TONNE ROAD - SOUTHBOUND LANE

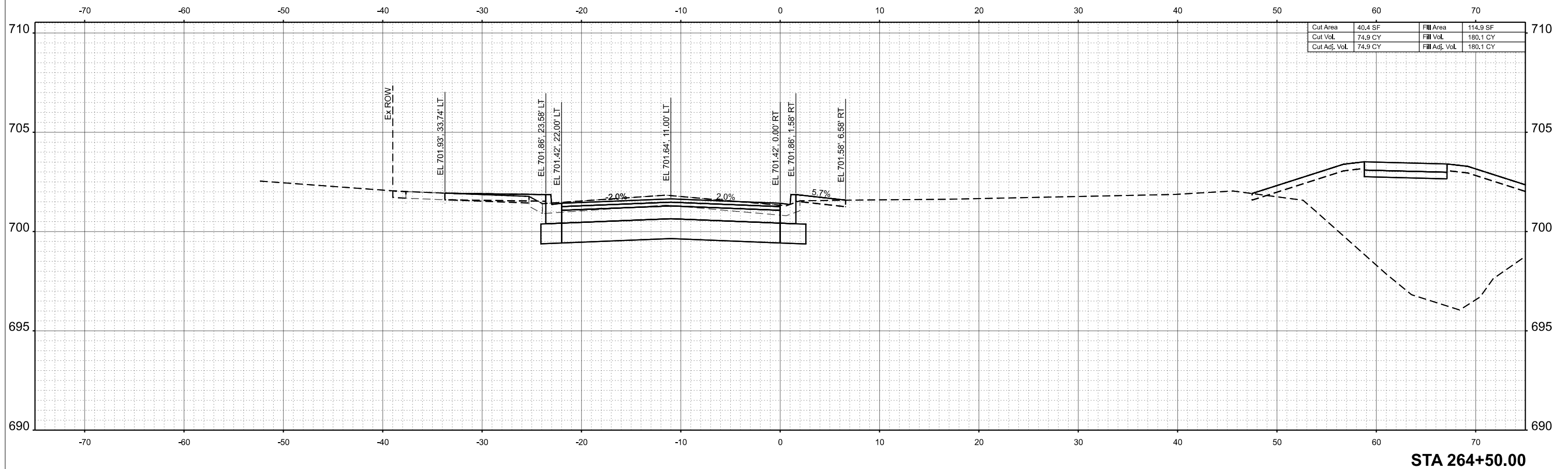
SCALE: 1"=5'

SHEET 43 OF 61 SHEETS STA. TO STA.

FAU RTE.	SECTION	COUNTY	TOTAL SHEETS	SHEET NO.
2652	20-00073-01-PV	COOK	322	275
CONTRACT NO.			61K93	
ILLINOIS FED. AID PROJECT				

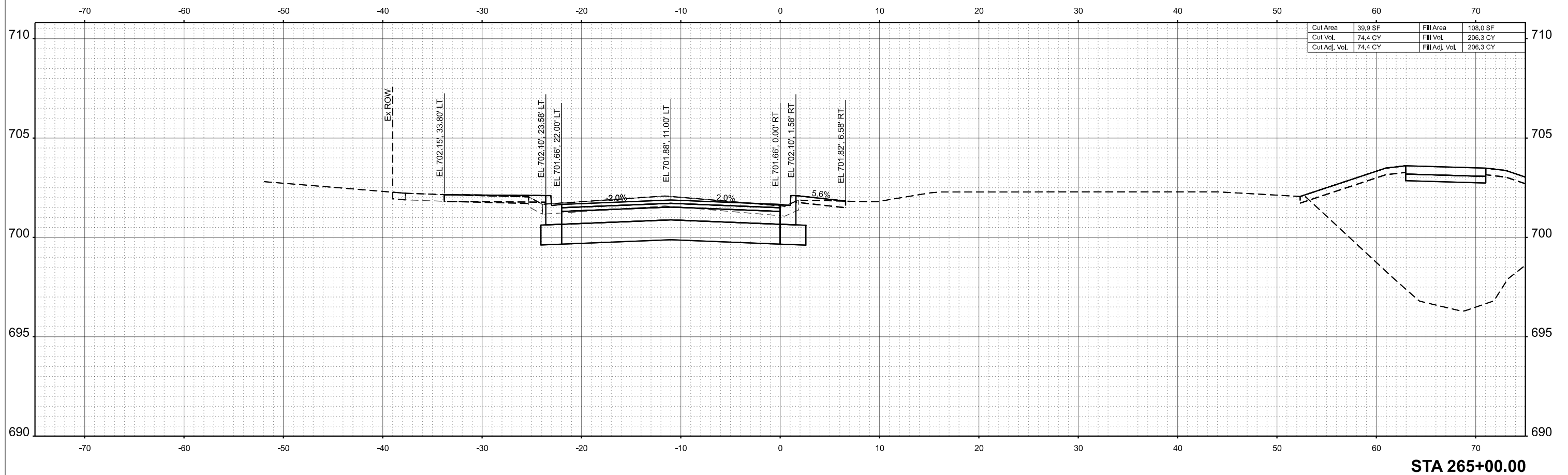


STA 263+50.00

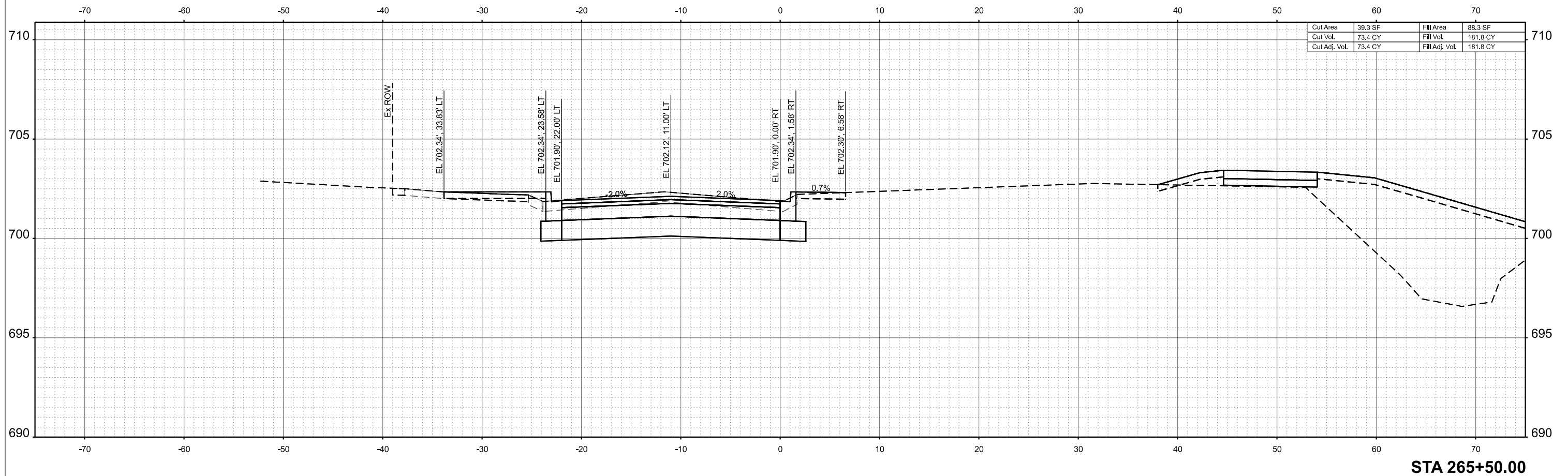


Cut Area	40.4 SF	Fill Area	114.9 SF
Cut Vol.	74.9 CY	Fill Vol.	180.1 CY
Cut Adj. Vol.	74.9 CY	Fill Adj. Vol.	180.1 CY


STA 264+50.00



STA 265+00.00



STA 265+50.00

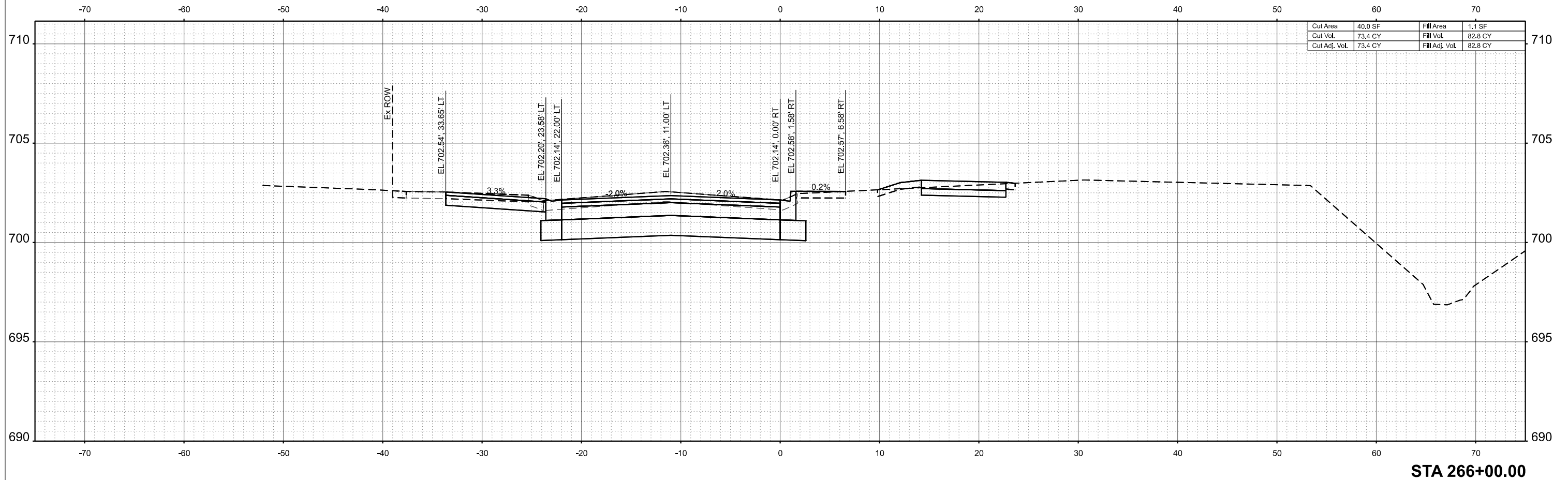
 HRGreen.com Illinois Professional Design Firm # 184-001322 HRGreen	USER NAME = dslancz	DESIGNED -	REVISED -
		DRAWN -	REVISED -
		CHECKED -	REVISED -
	PLOT DATE = 7/9/2025	DATE -	REVISED -

STATE OF ILLINOIS
DEPARTMENT OF TRANSPORTATION

CROSS SECTIONS
TONNE ROAD - SOUTHBOUND LANE

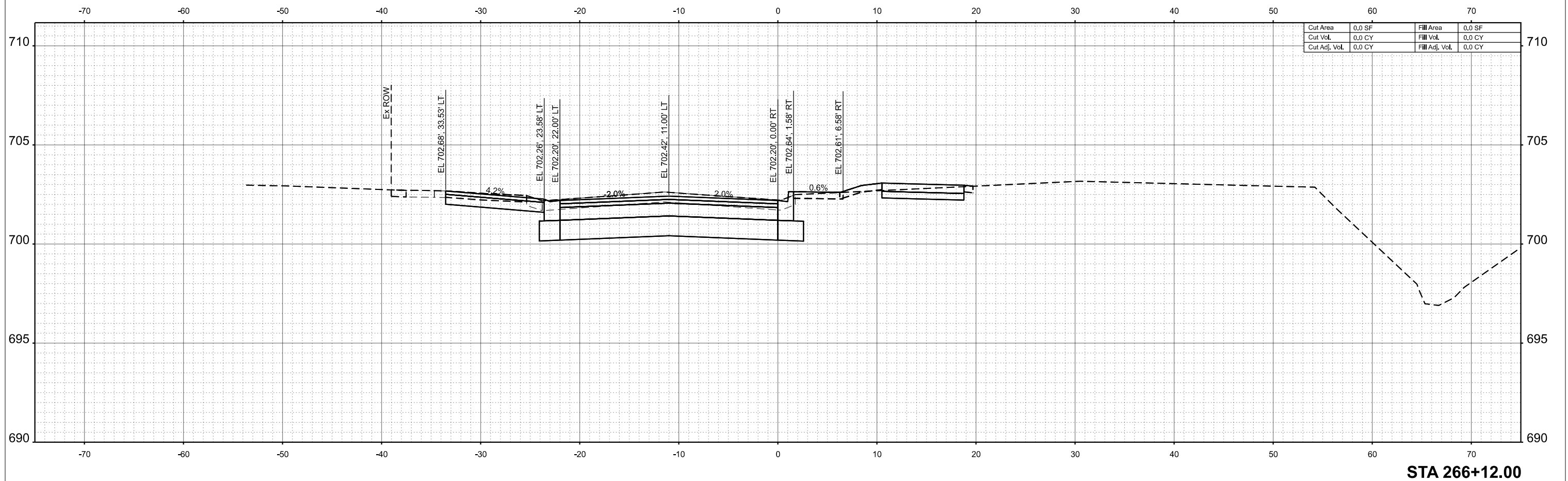
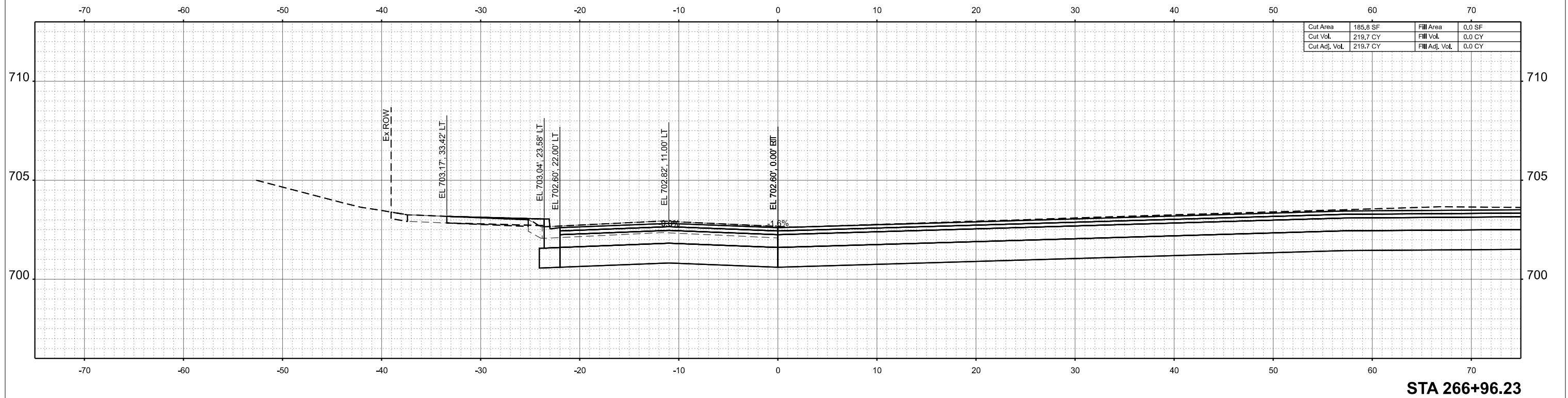
SCALE: 1"=5' SHEET 48 OF 61 SHEETS STA. TO STA.


FAU RTE.	SECTION	COUNTY	TOTAL SHEETS	SHEET NO.
2652	20-00073-01-PV	COOK	322	280
CONTRACT NO.			61K93	
ILLINOIS FED. AID PROJECT				




Cut Area	40.0 SF	Fill Area	1.1 SF
Cut Vol.	73.4 CY	Fill Vol.	82.8 CY
Cut Adj. Vol.	73.4 CY	Fill Adj. Vol.	82.8 CY

STA 266+00.00





STA 267+50.00

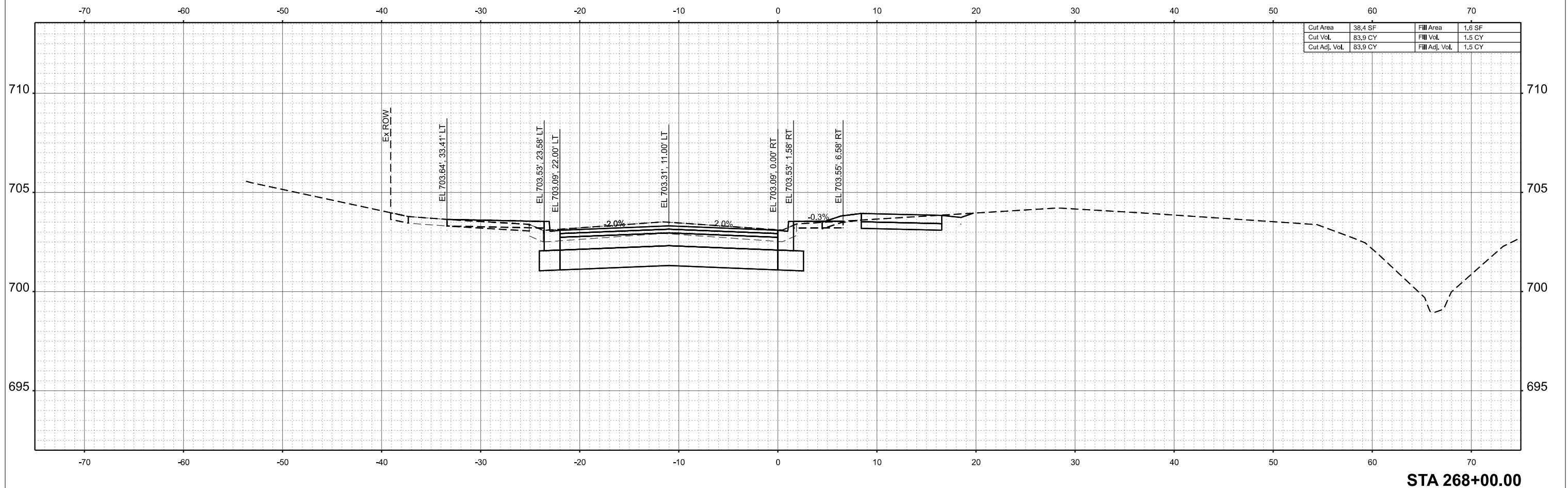
 HRGreen.com Illinois Professional Design Firm # 184-001322 HRGreen	USER NAME = dslancz	DESIGNED -	REVISED -
		DRAWN -	REVISED -
		CHECKED -	REVISED -
	PLOT DATE = 7/9/2025	DATE -	REVISED -

STATE OF ILLINOIS
DEPARTMENT OF TRANSPORTATION


CROSS SECTIONS
TONNE ROAD - SOUTHBOUND LANE

SCALE: 1"=5' SHEET 51 OF 61 SHEETS STA. TO STA.

FAU RTE.	SECTION	COUNTY	TOTAL SHEETS	SHEET NO.
2652	20-00073-01-PV	COOK	322	283
CONTRACT NO.			61K93	
ILLINOIS FED. AID PROJECT				



STA 268+00.00

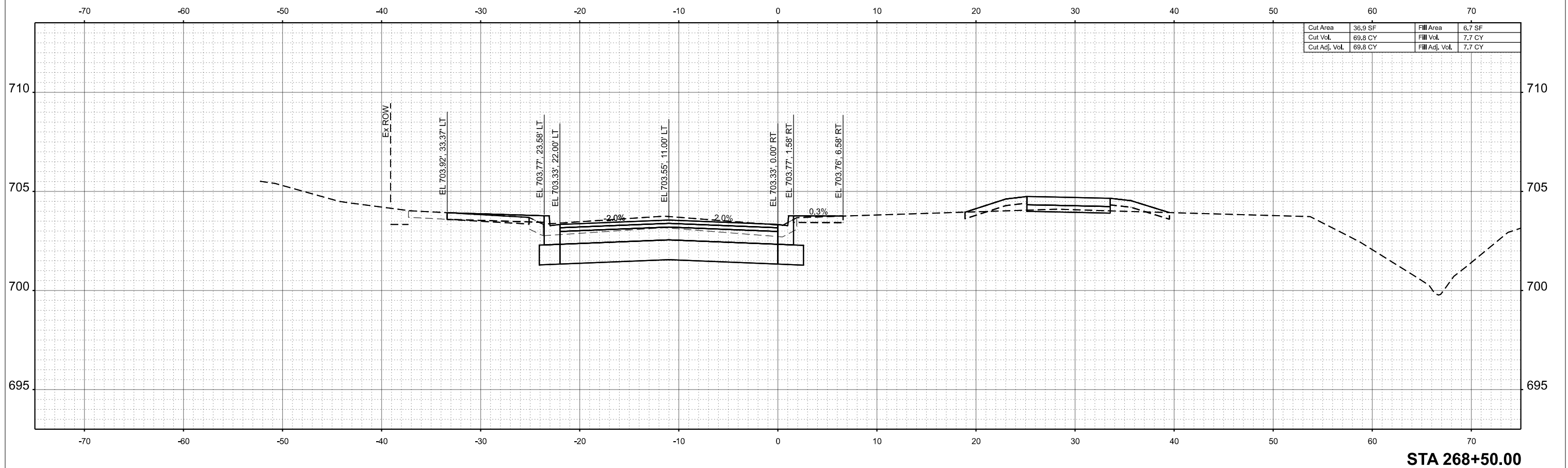
 HRGreen.com Illinois Professional Design Firm # 184-001322 HRGreen	USER NAME = dslancz	DESIGNED -	REVISED -
		DRAWN -	REVISED -
		CHECKED -	REVISED -
	PLOT DATE = 7/9/2025	DATE -	REVISED -

STATE OF ILLINOIS
DEPARTMENT OF TRANSPORTATION


CROSS SECTIONS
TONNE ROAD - SOUTHBOUND LANE

SCALE: 1"=5' SHEET 52 OF 61 SHEETS STA. TO STA.

FAU RTE.	SECTION	COUNTY	TOTAL SHEETS	SHEET NO.
2652	20-00073-01-PV	COOK	322	284
CONTRACT NO.			61K93	
ILLINOIS FED. AID PROJECT				



STA 268+50.00

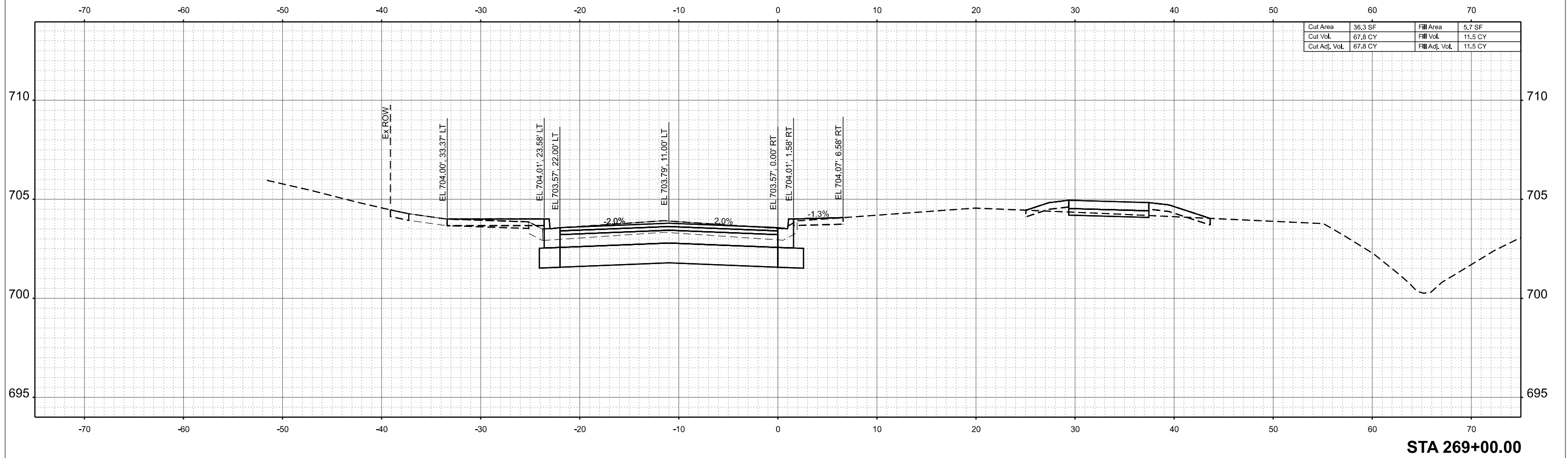

 HRGreen.com Illinois Professional Design Firm # 184-001322 HRGreen	USER NAME = dslancz	DESIGNED -	REVISED -
		DRAWN -	REVISED -
		CHECKED -	REVISED -
	PLOT DATE = 7/9/2025	DATE -	REVISED -

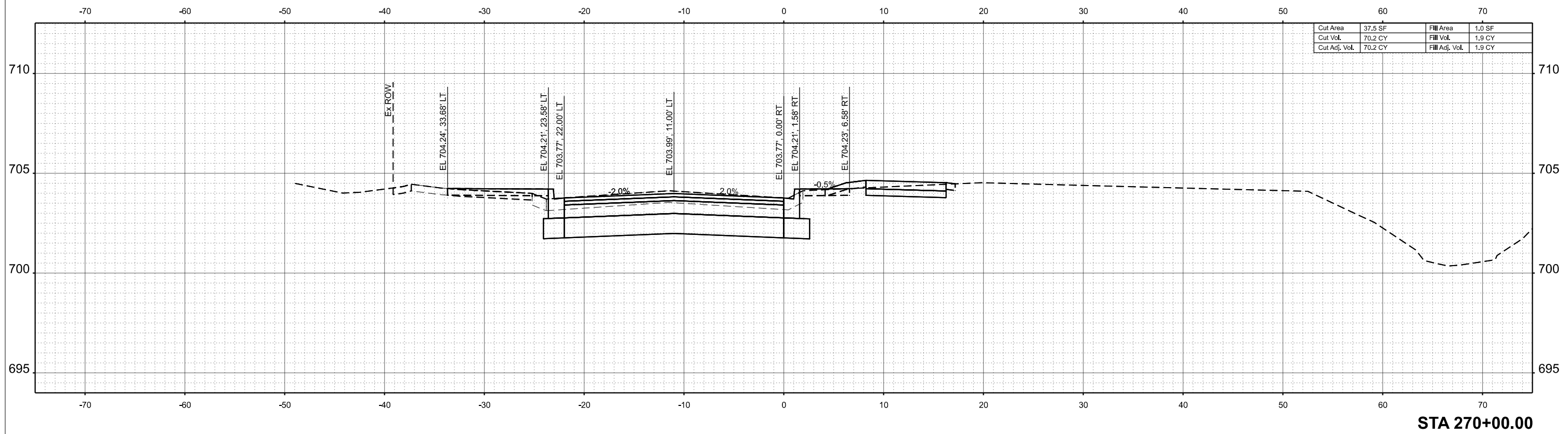
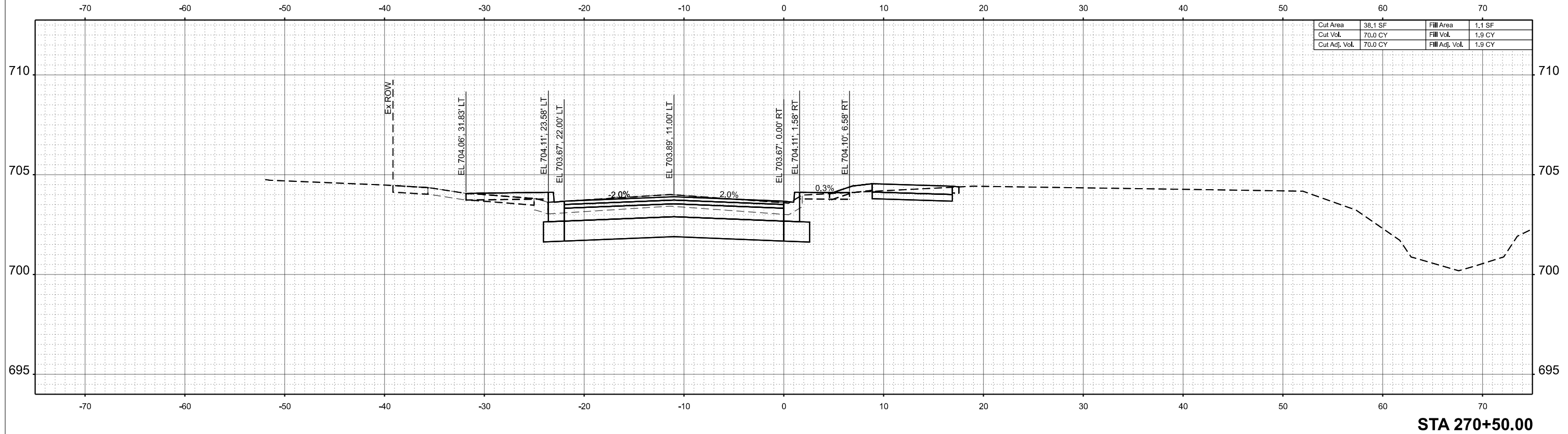
STATE OF ILLINOIS
DEPARTMENT OF TRANSPORTATION

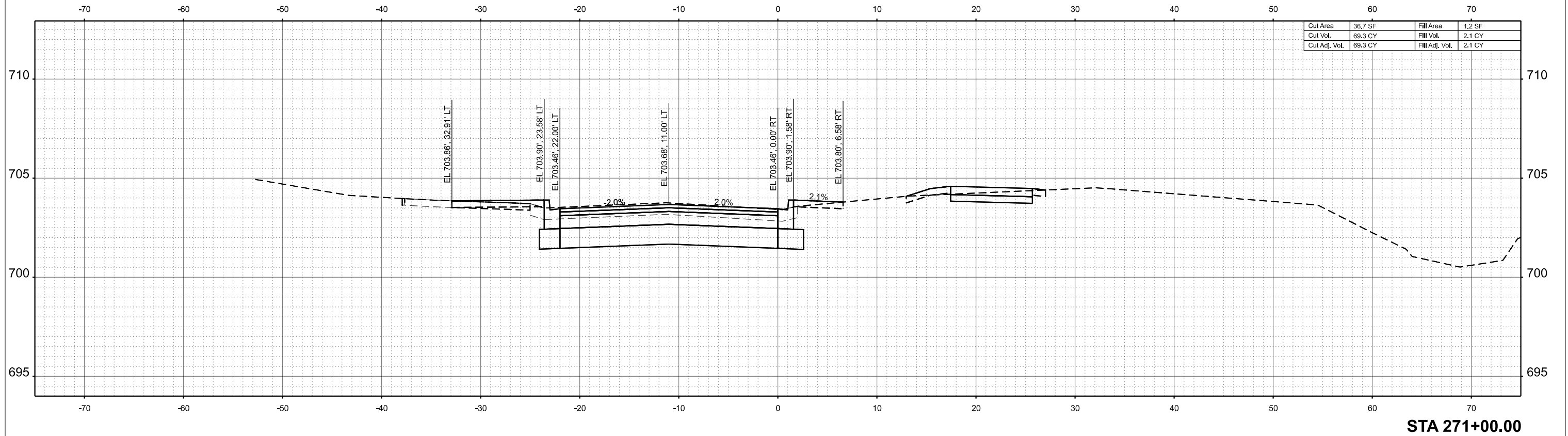
CROSS SECTIONS
TONNE ROAD - SOUTHBOUND LANE

SCALE: 1"=5' SHEET 53 OF 61 SHEETS STA. TO STA.

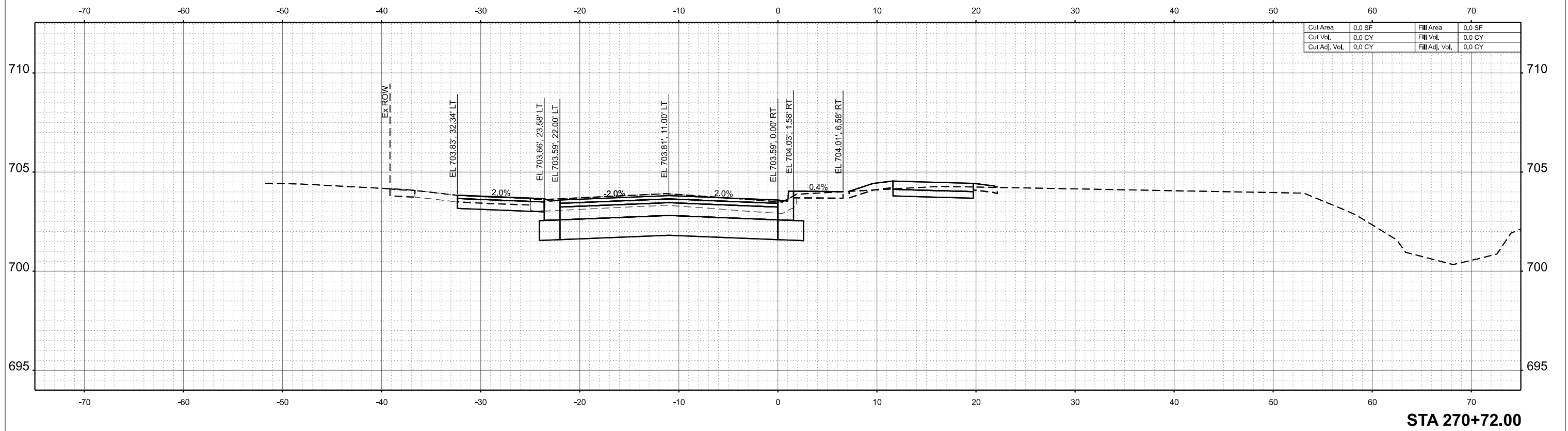
FAU RTE.	SECTION	COUNTY	TOTAL SHEETS	SHEET NO.
2652	20-00073-01-PV	COOK	322	285
CONTRACT NO.			61K93	
ILLINOIS FED. AID PROJECT				



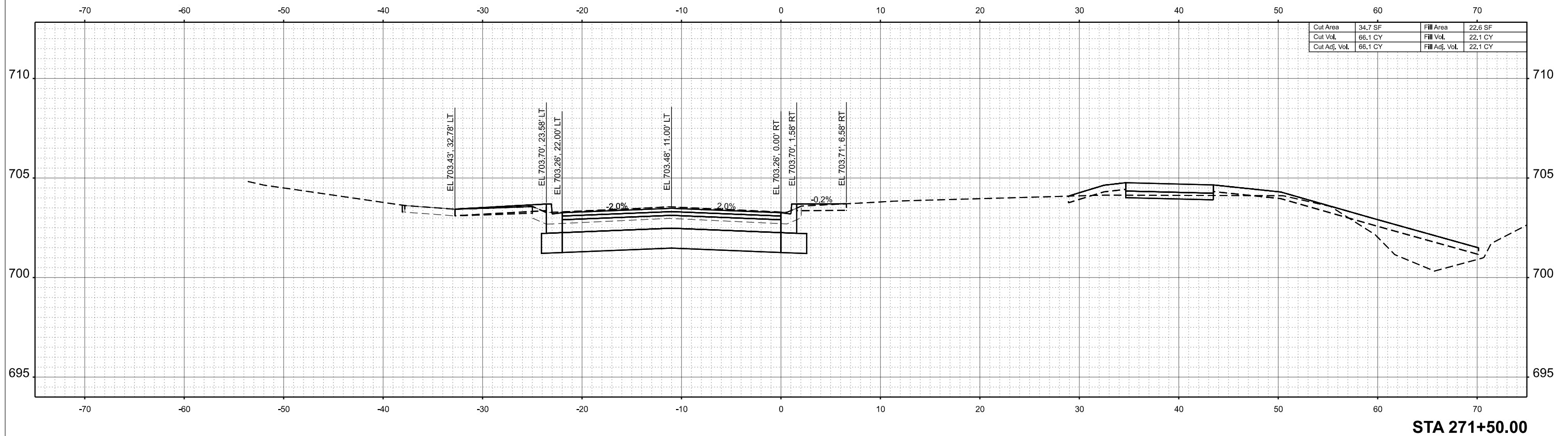
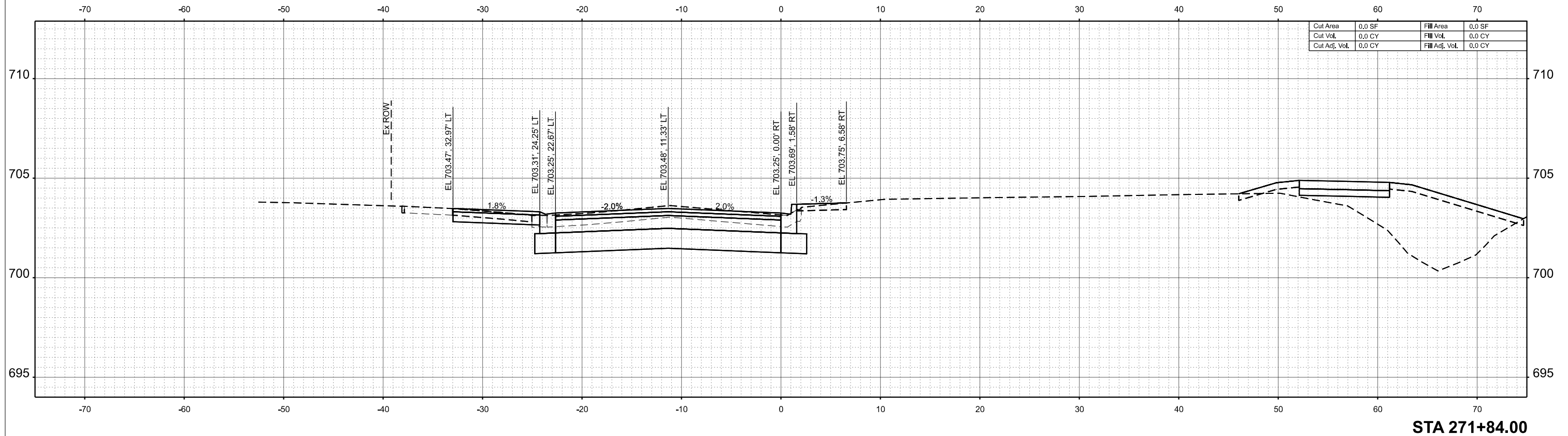


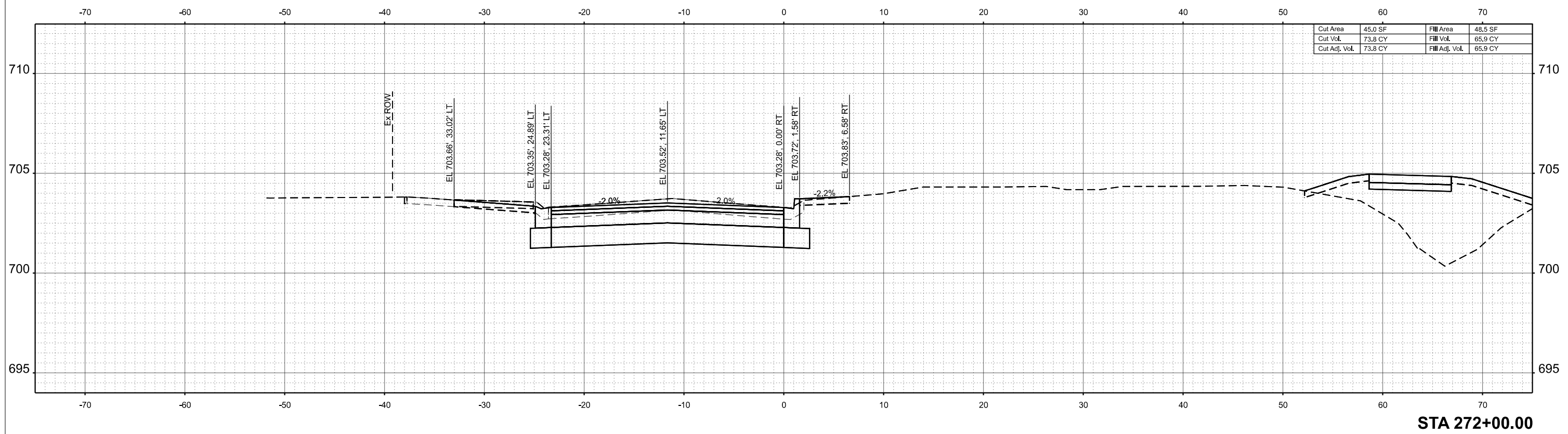
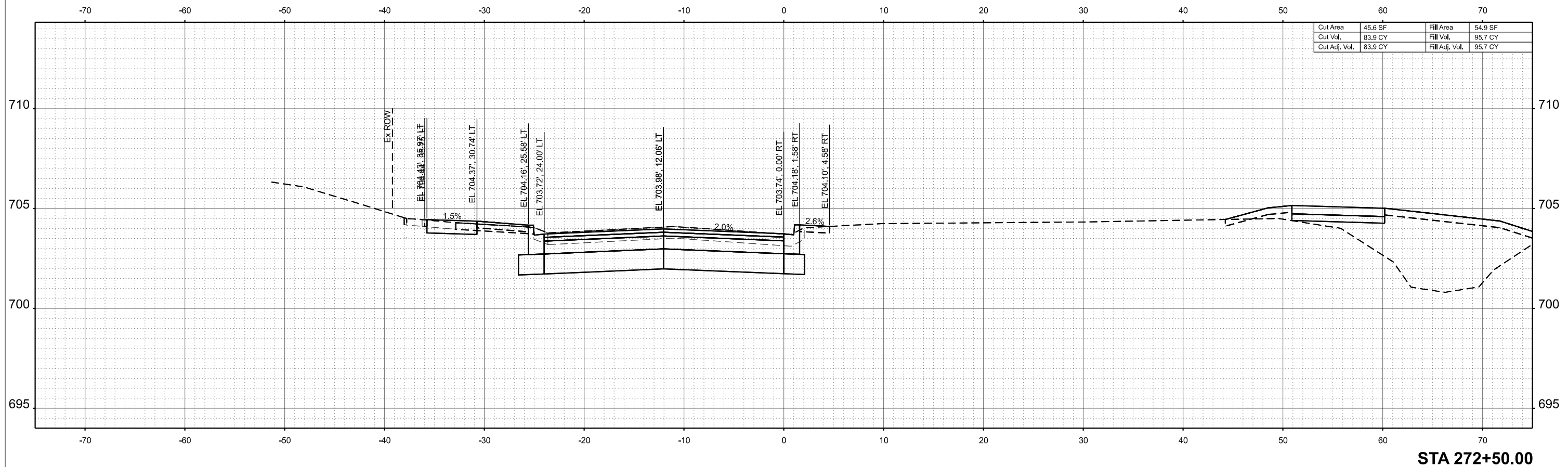


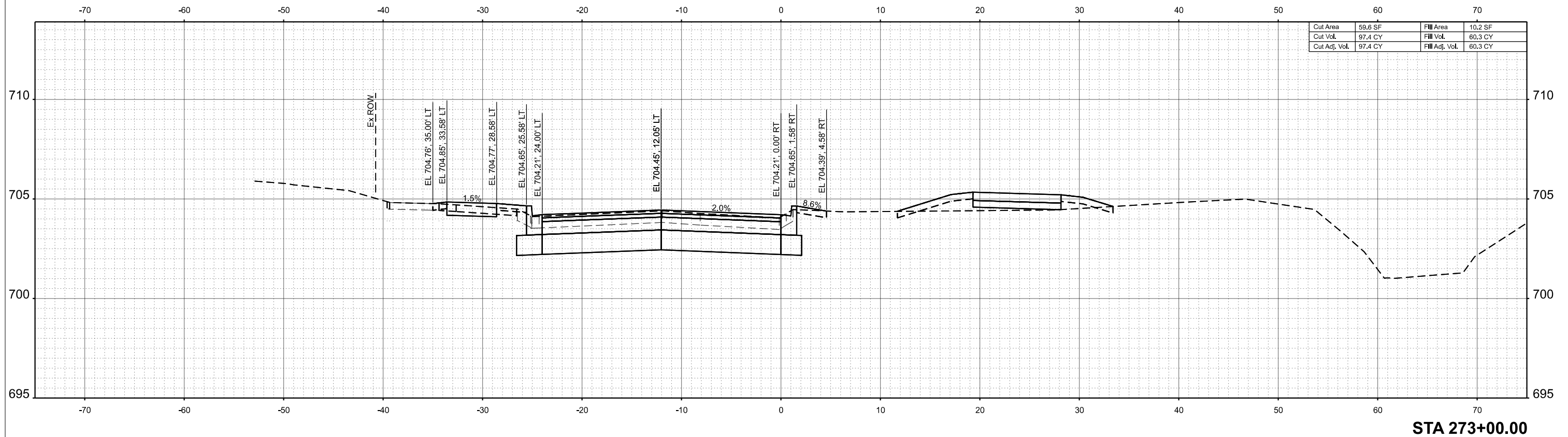
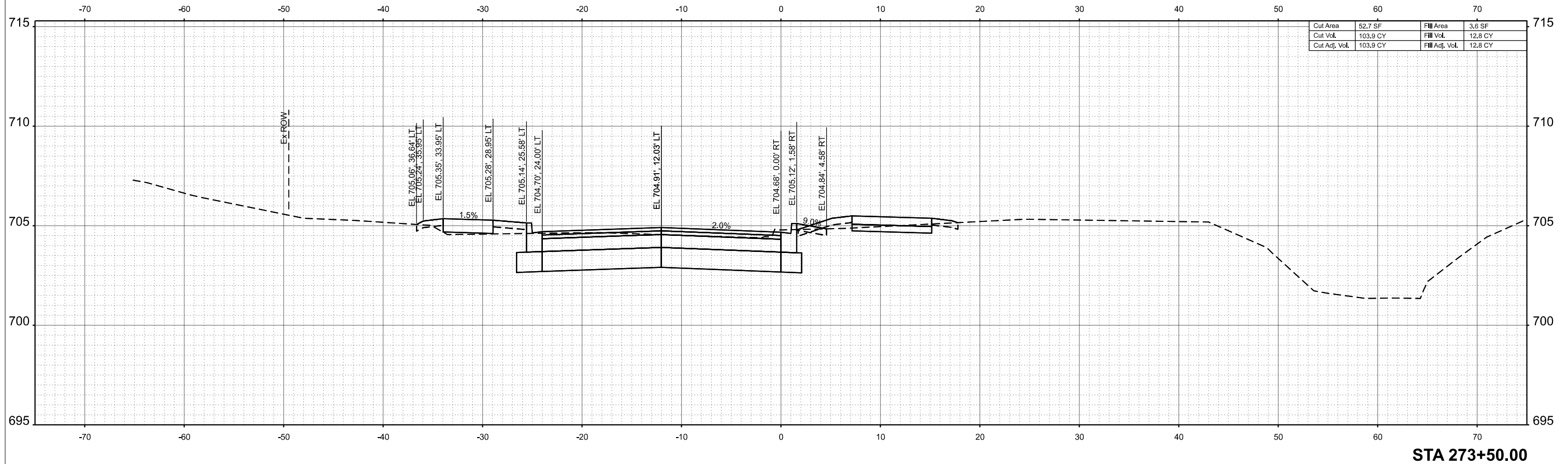
STA 271+00.00

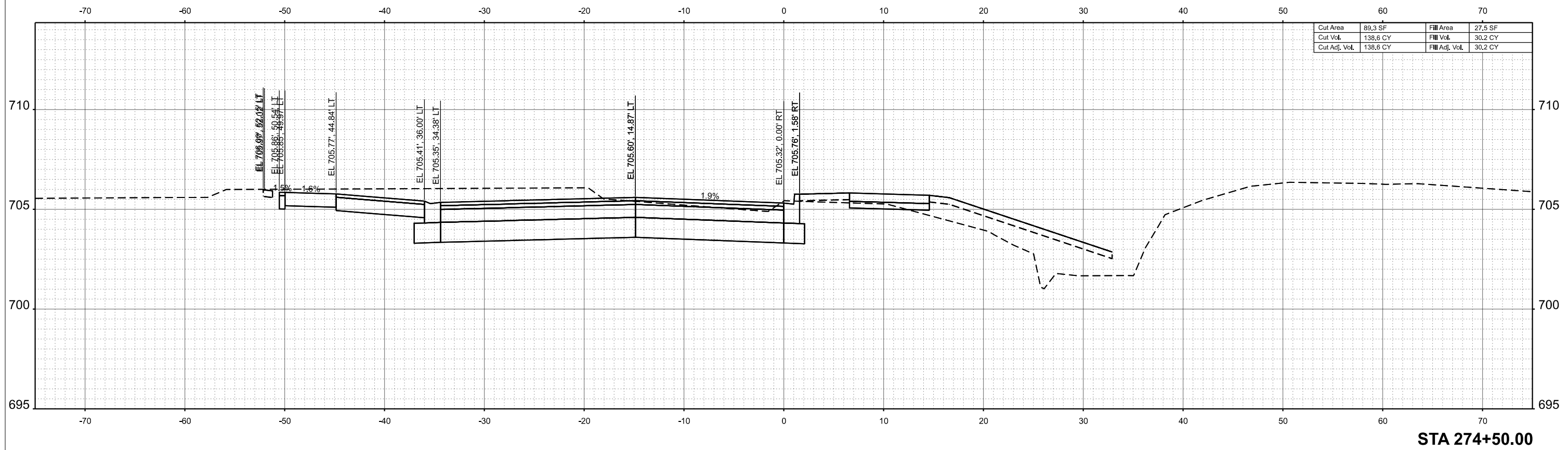
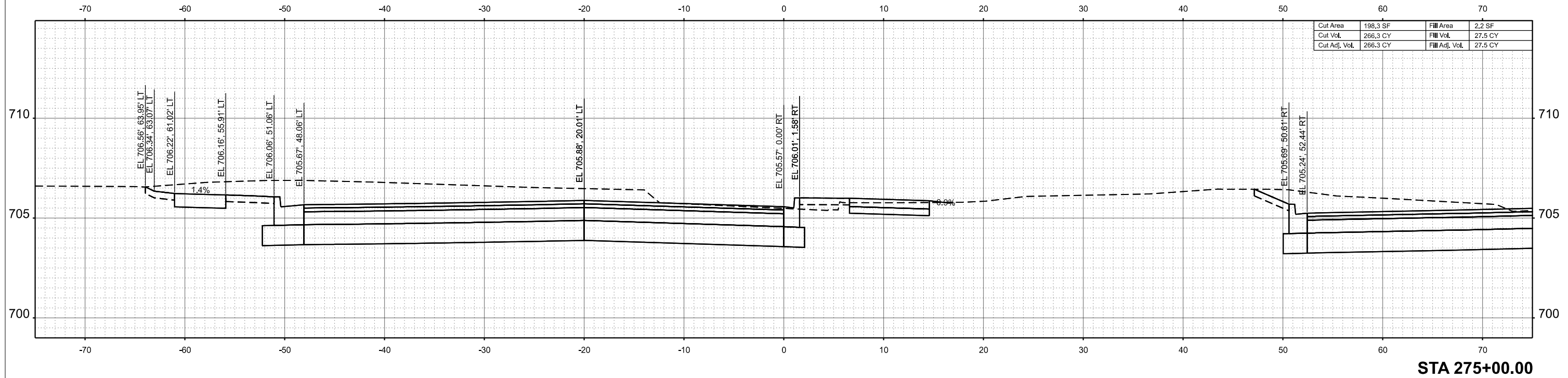


STA 270+72.00









USER NAME = dslancz	DESIGNED -	REVISED -
	DRAWN -	REVISED -
	CHECKED -	REVISED -
PLOT DATE = 7/9/2025	DATE -	REVISED -

**STATE OF ILLINOIS
DEPARTMENT OF TRANSPORTATION**

**CROSS SECTIONS
TONNE ROAD - SOUTHBOUND LANE**

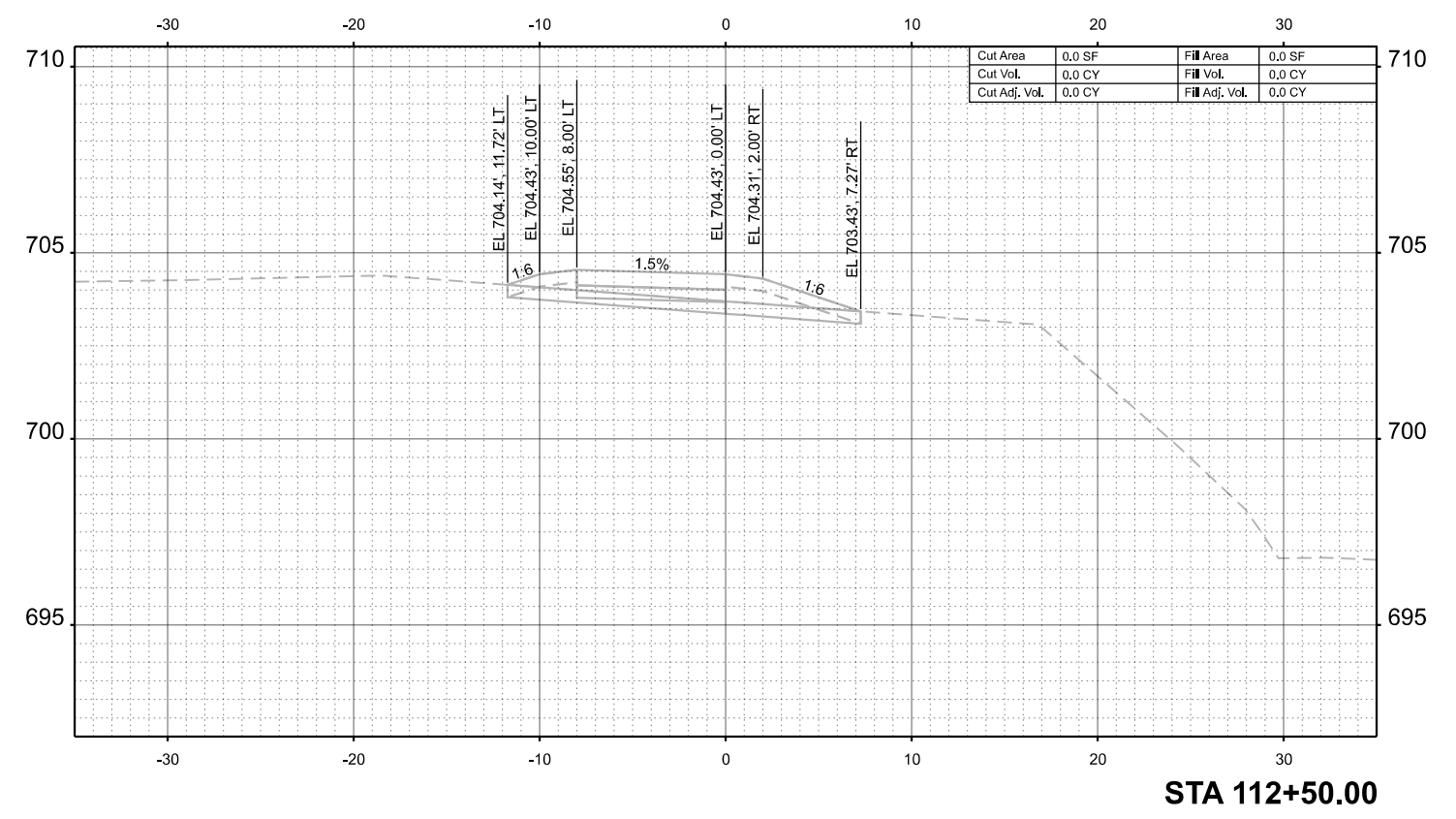
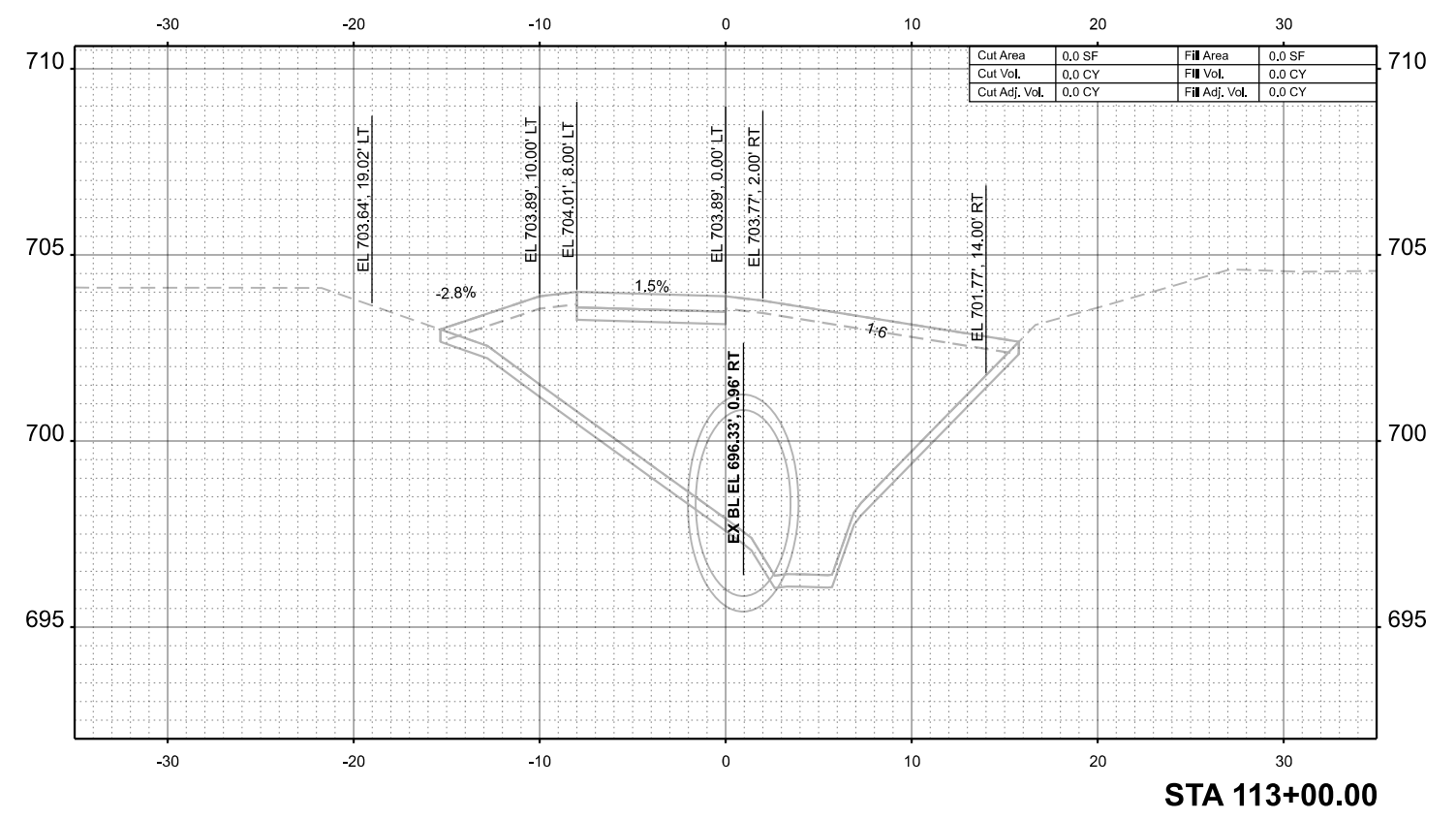
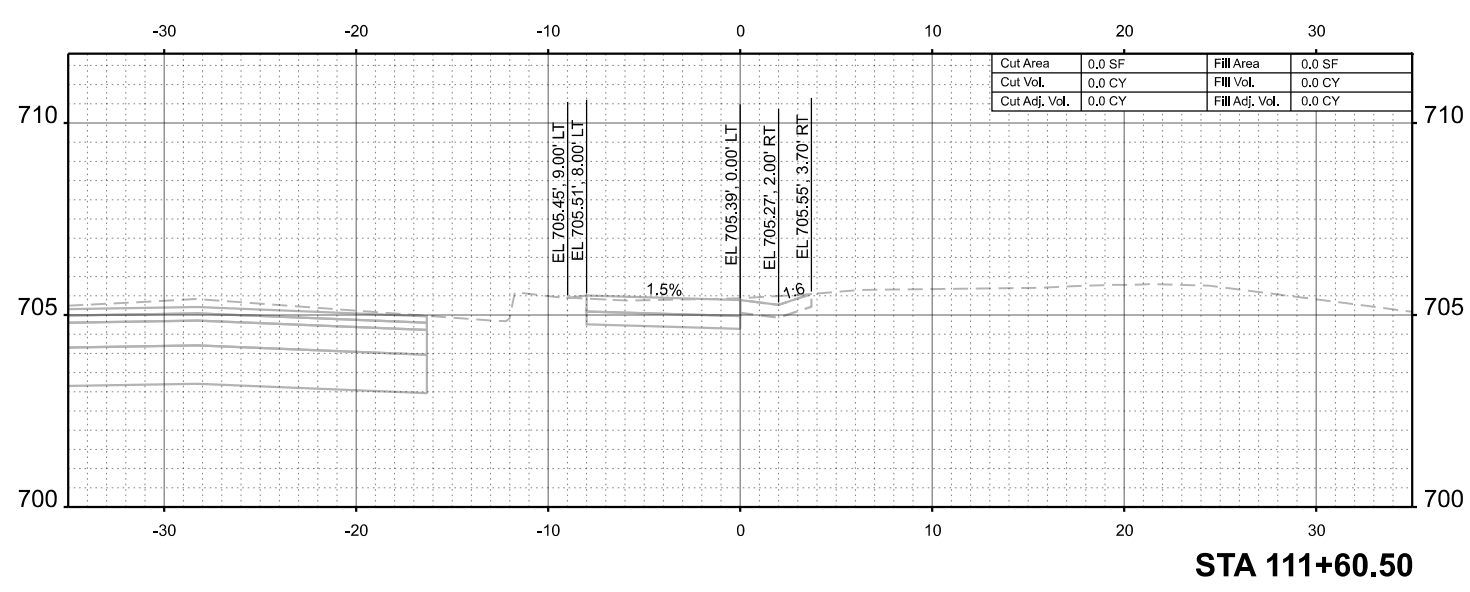
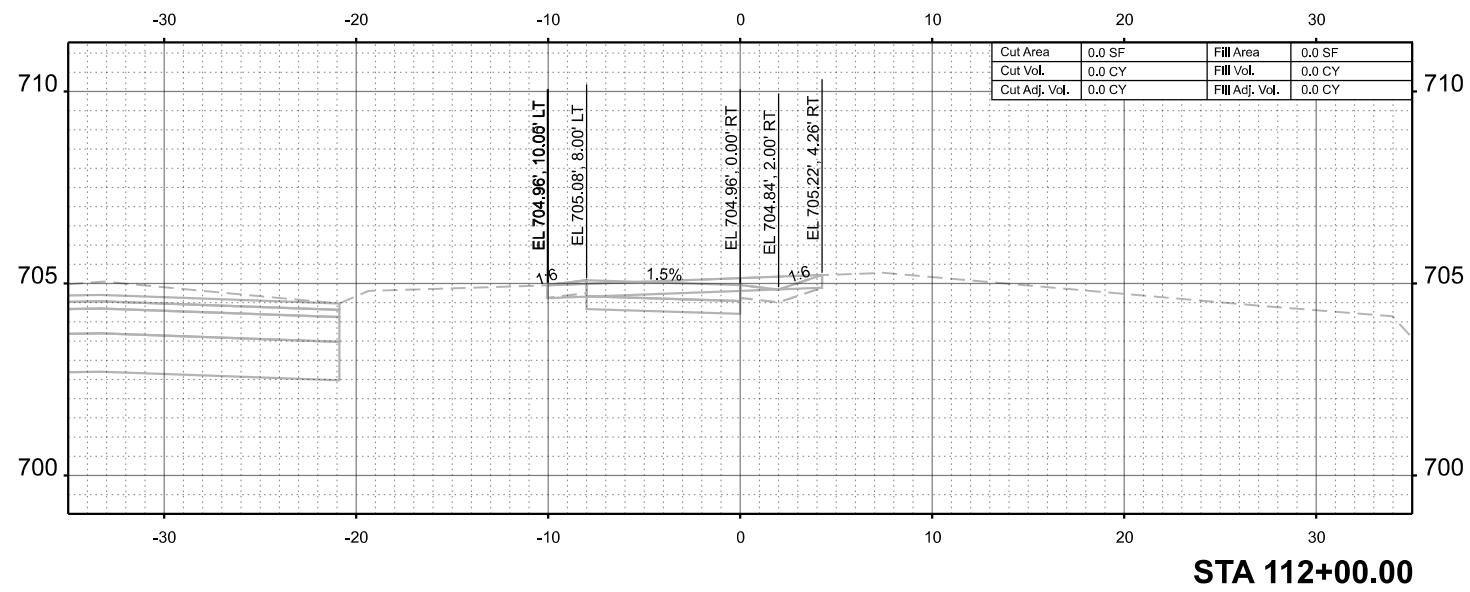
SCALE: 1"=5' SHEET 61 OF 61 SHEETS STA. TO STA.

FAU RTE.	SECTION	COUNTY	TOTAL SHEETS	SHEET NO.
2652	20-00073-01-PV	COOK	322	293
CONTRACT NO.			61K93	
ILLINOIS FED. AID PROJECT				

FINAL SURVEY	SURVEYED	BY	DATE
NOTE BOOK	PLOTTED		
NO.	TEMPLATE		
	AREAS CHECKED		

ORIGINAL SURVEY	SURVEYED	BY	DATE
NOTE BOOK	PLOTTED		
NO.	TEMPLATE		
	AREAS CHECKED		

MODEL: P:\BikePath XS SH-1
 FILE NAME: 220706_sht_XSsec_BikePath.dgn



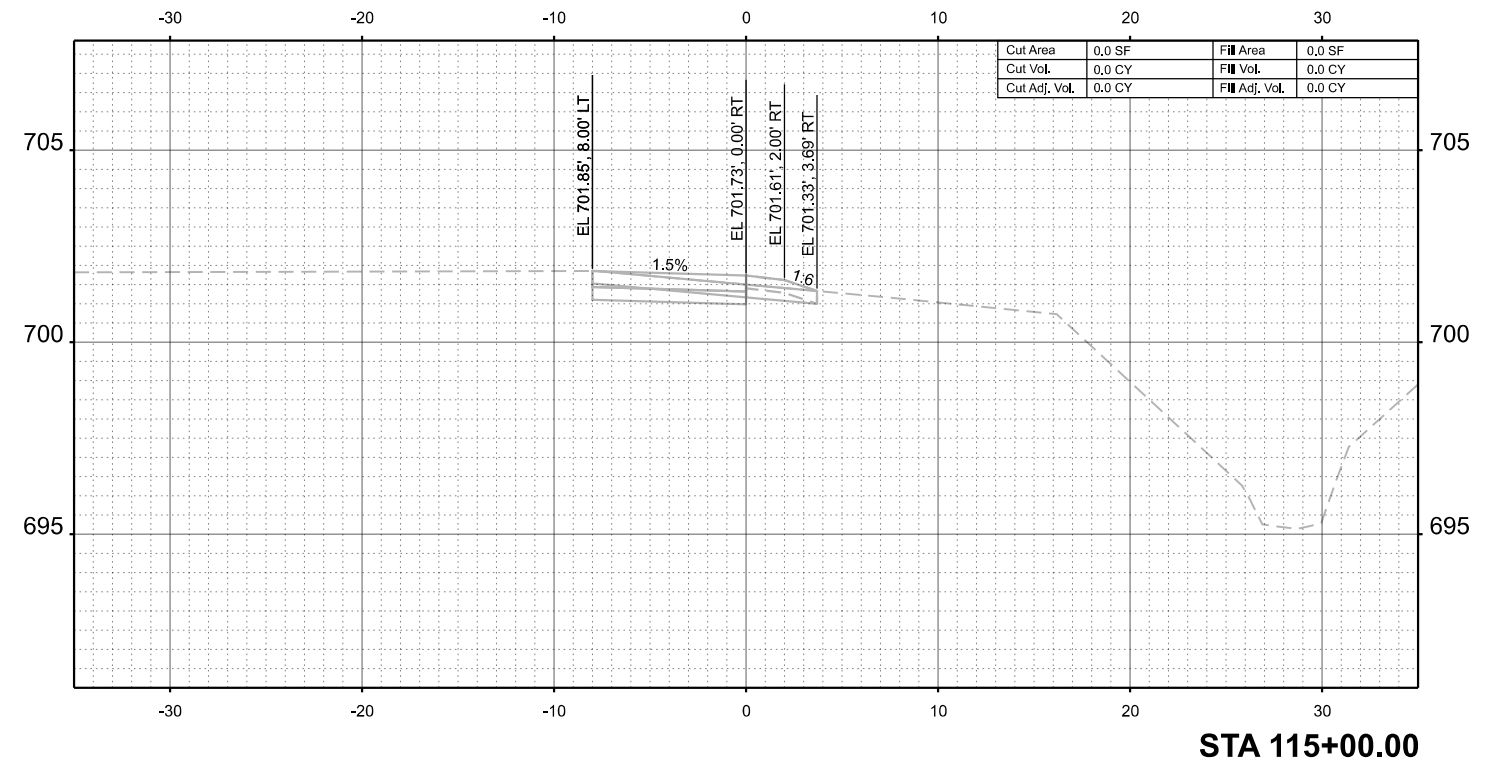
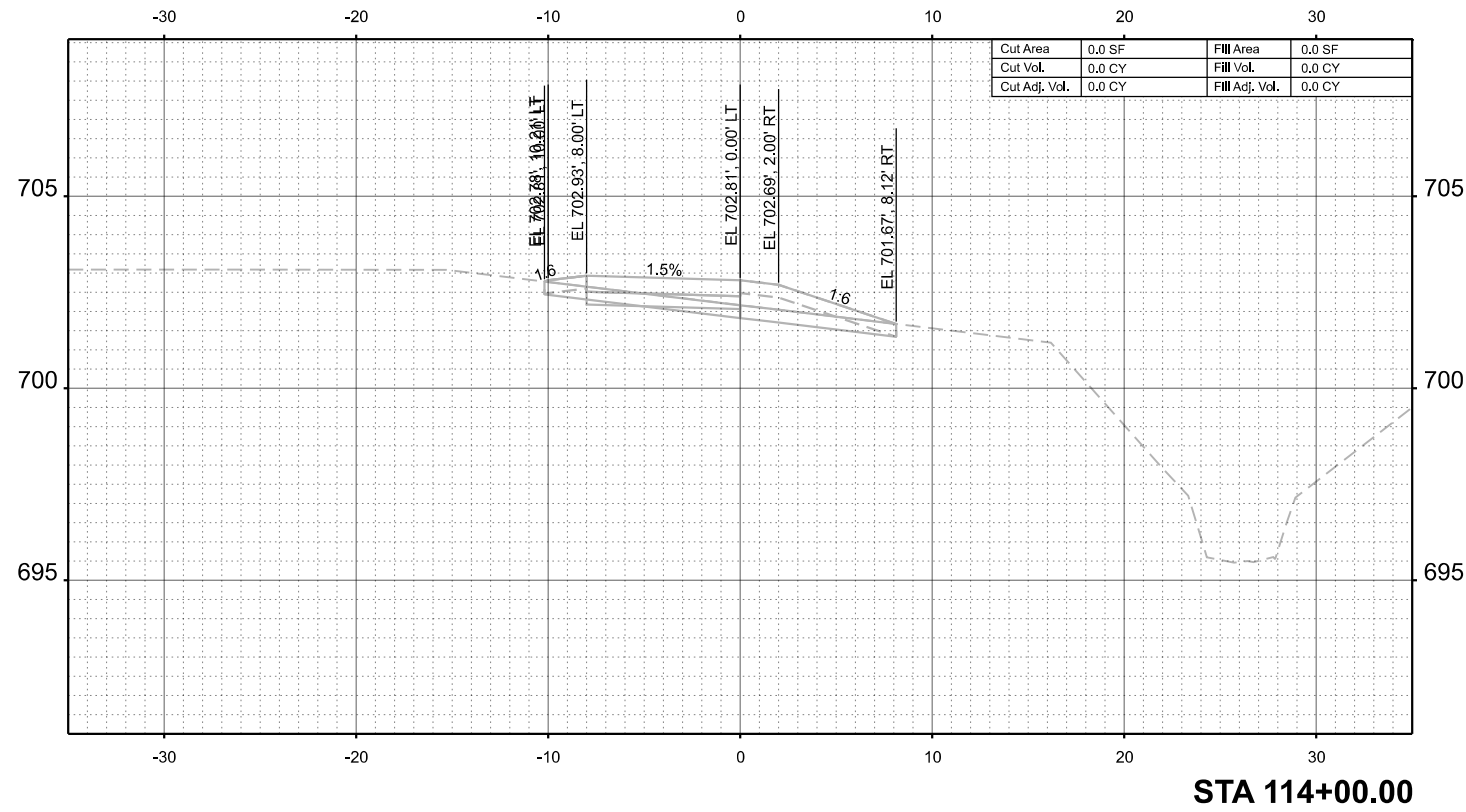
USER NAME =	dslancz	DESIGNED -	REVISED -
		DRAWN -	REVISED -
PLOT SCALE =	0.16666833' / in.	CHECKED -	REVISED -
PLOT DATE =	7/9/2025	DATE -	REVISED -

STATE OF ILLINOIS
 DEPARTMENT OF TRANSPORTATION

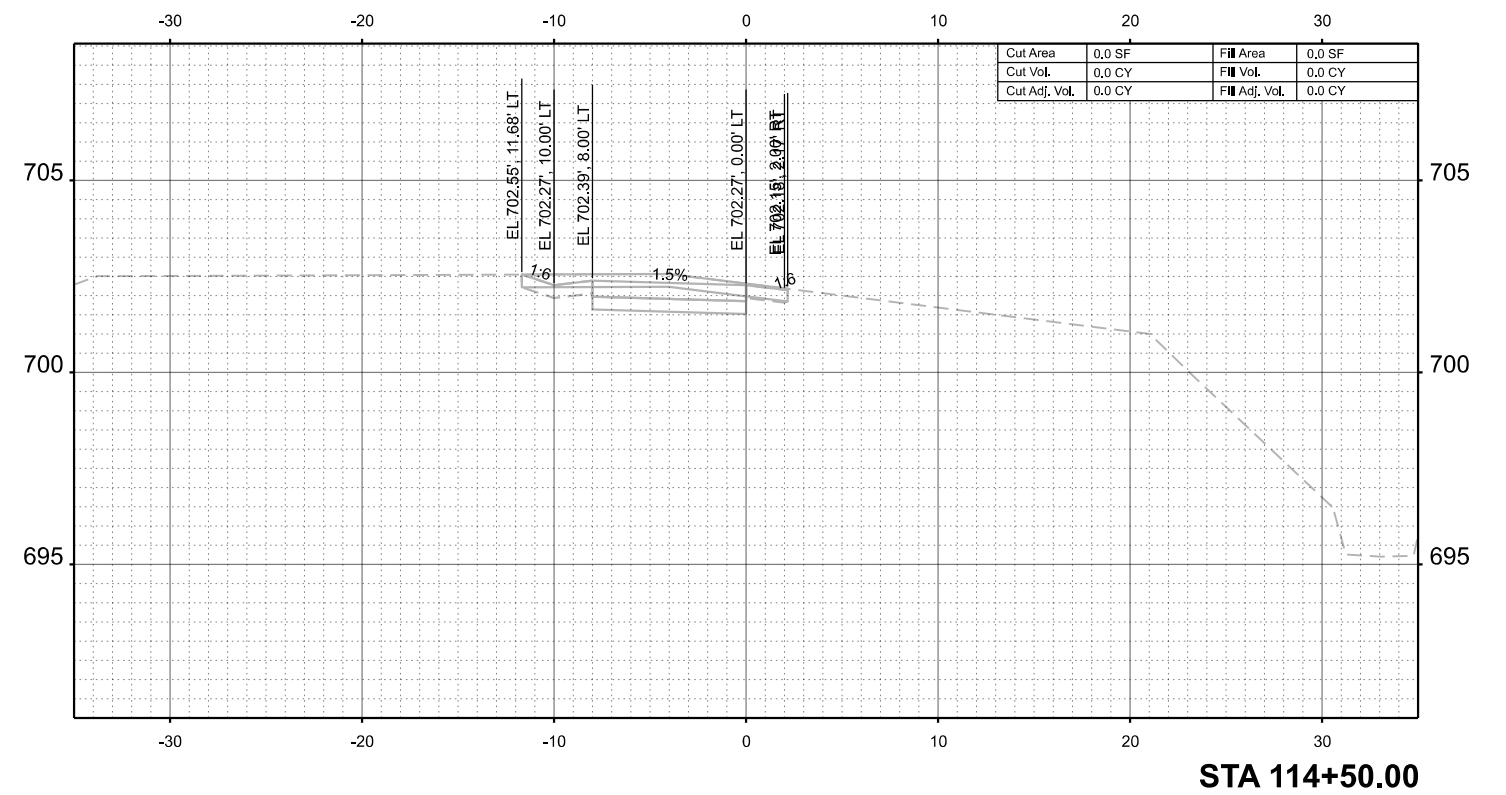
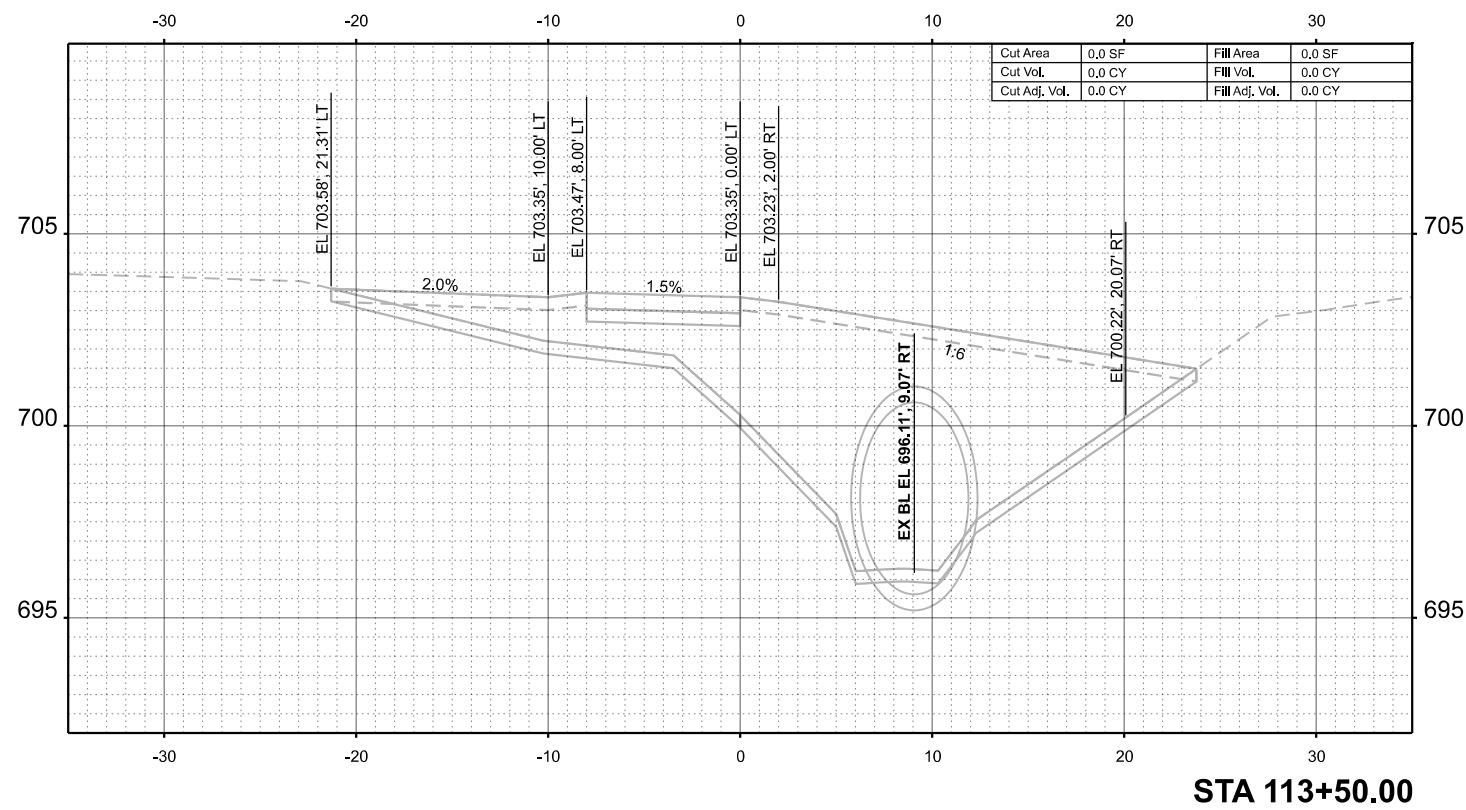
CROSS SECTIONS			
TONNE ROAD - MULTI-USE PATH			
SCALE: 1"=5'	SHEET 1 OF 29 SHEETS	STA. 111+60.50	TO STA. 113+00.00

FAU RTE.	SECTION	COUNTY	TOTAL SHEETS	SHEET NO.
2652	20-00073-01-PV	COOK	322	294
CONTRACT NO.			61K93	
ILLINOIS FED. AID PROJECT				

DATE	
BY	
SURVEYED	
PLOTTED	
TEMPLATE	
AREAS	
AREAS CHECKED	
NO.	



DATE	
BY	
SURVEYED	
PLOTTED	
TEMPLATE	
AREAS	
AREAS CHECKED	
NO.	



MODEL: P:\BikePath\XS SH-2
 FILE NAME: 220706_sht_XS_Sect_BikePath.dgn



USER NAME =	dslancz	DESIGNED -	REVISED -
		DRAWN -	REVISED -
PLOT SCALE =	0.16666633' / in.	CHECKED -	REVISED -
PLOT DATE =	7/9/2025	DATE -	REVISED -

**STATE OF ILLINOIS
DEPARTMENT OF TRANSPORTATION**

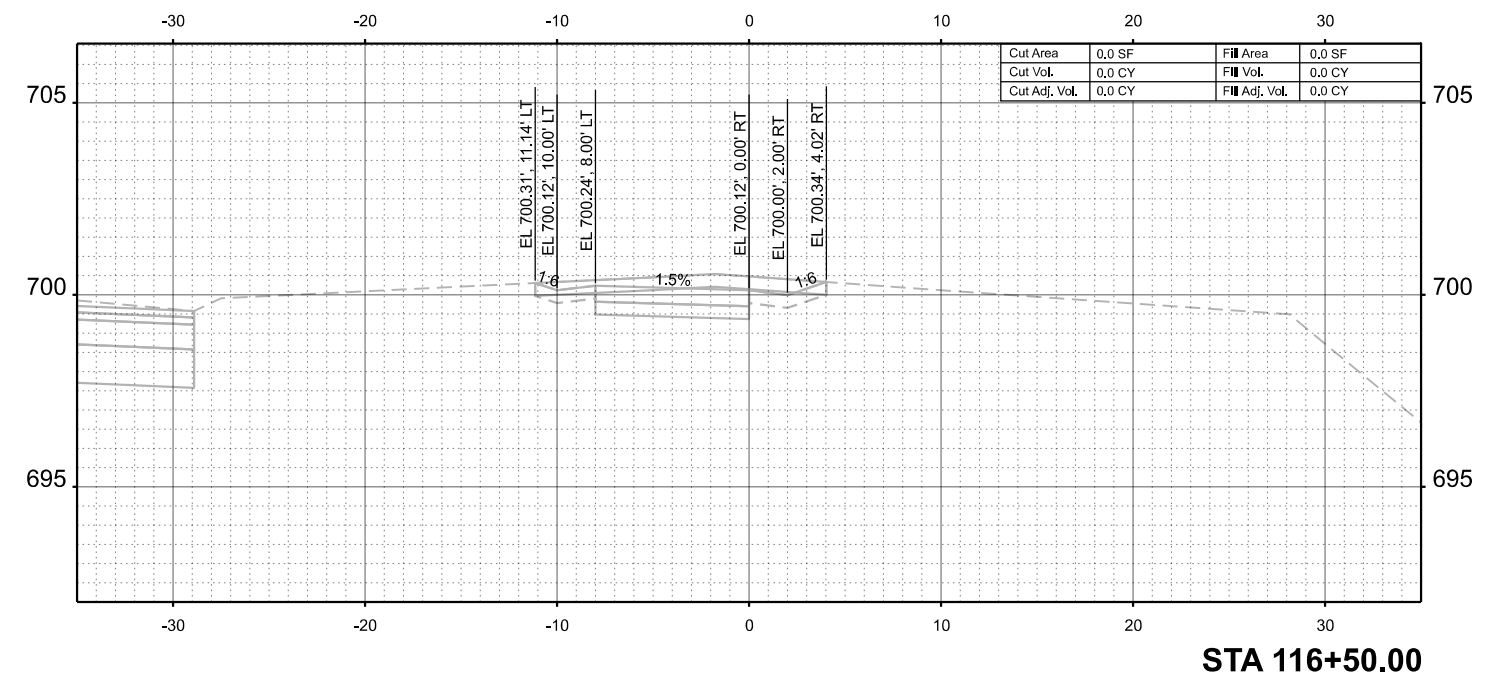
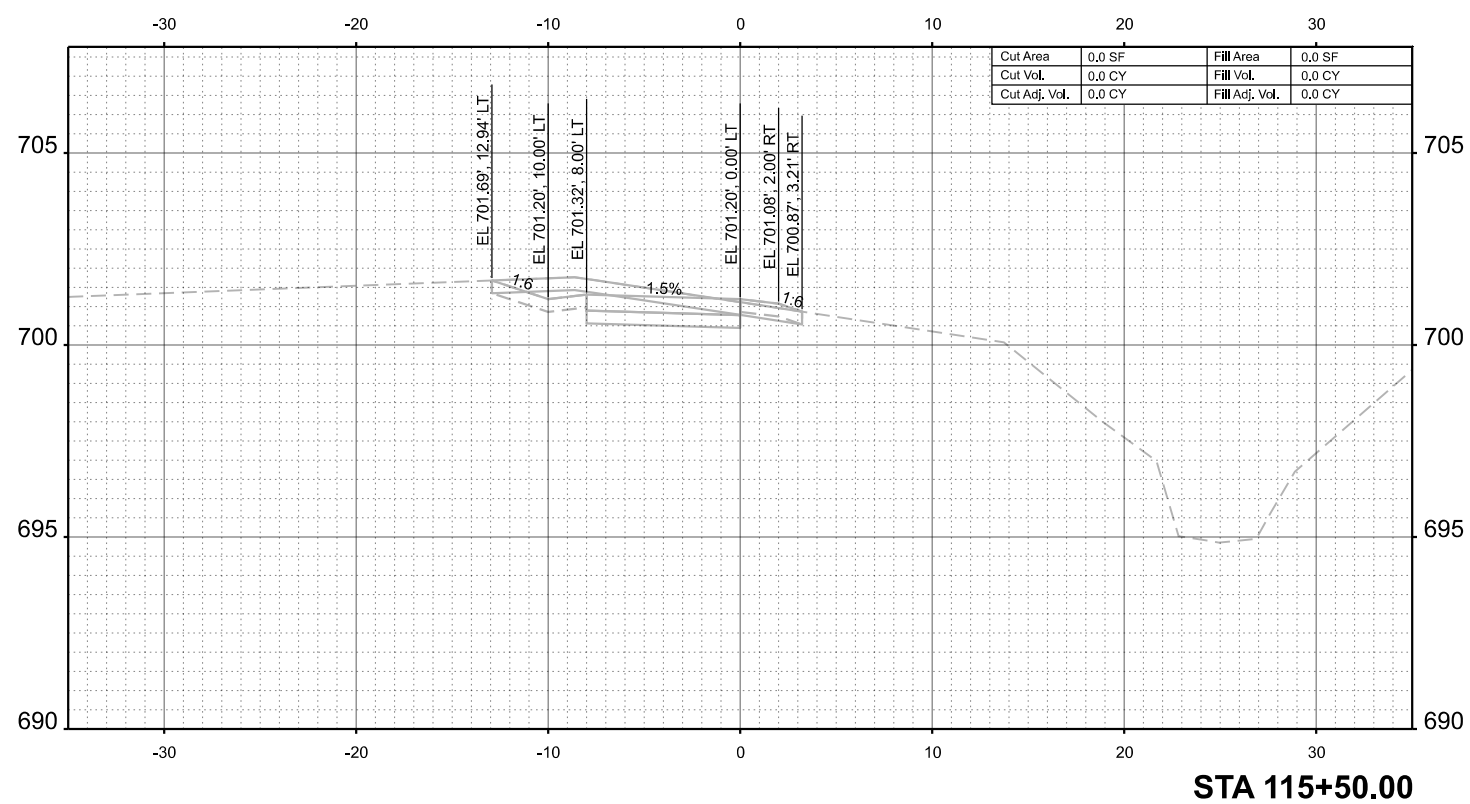
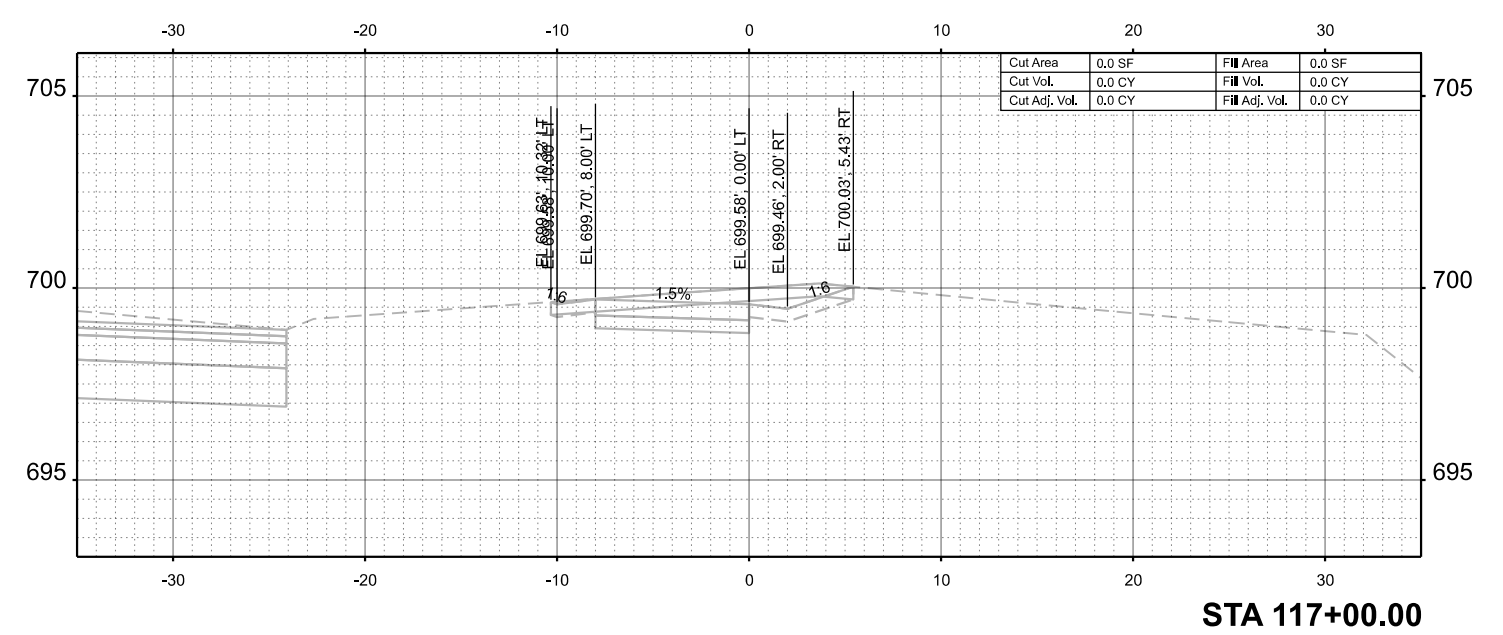
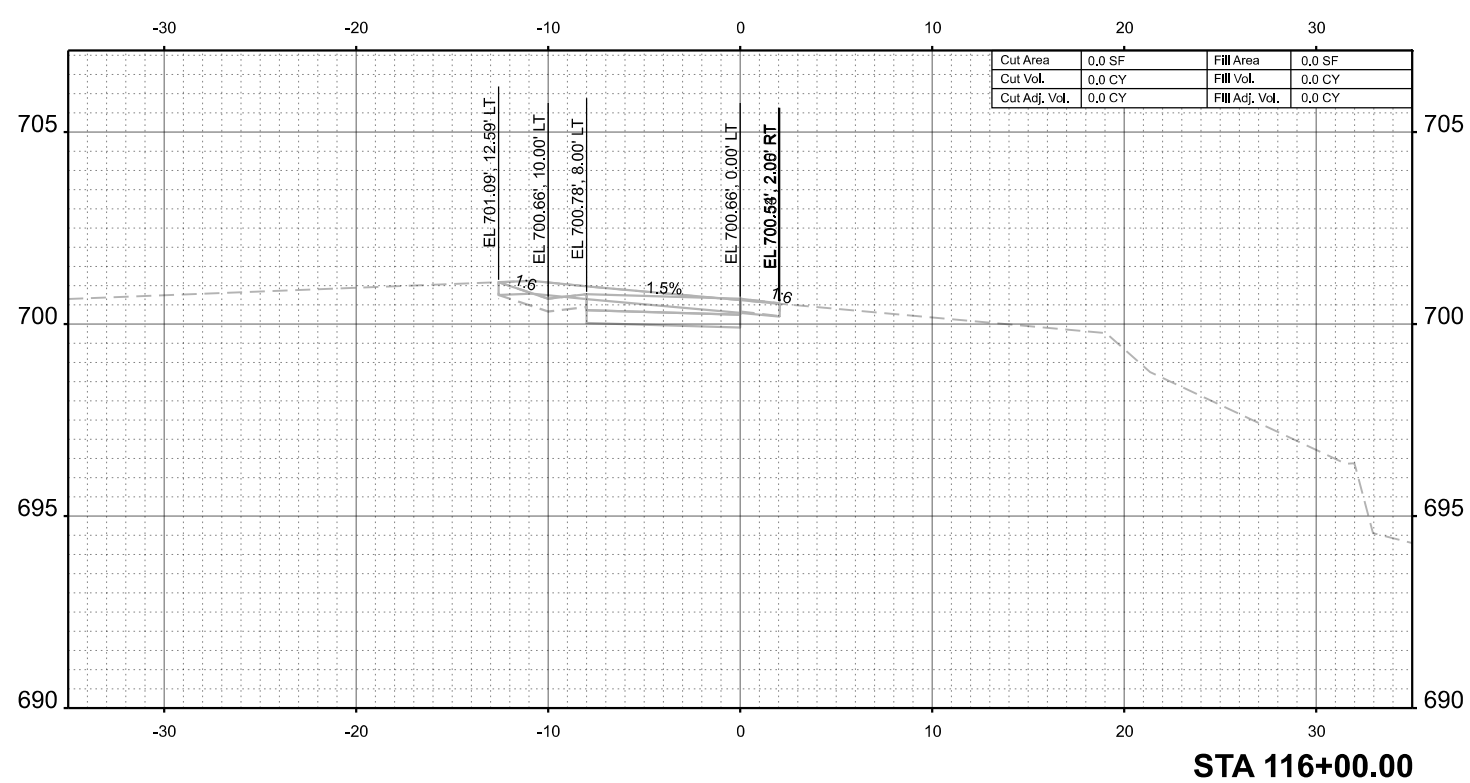
CROSS SECTIONS TONNE ROAD - MULTI-USE PATH			
SCALE: 1"=5'	SHEET 2 OF 29 SHEETS	STA. 113+50.00	TO STA. 115+00.00

FAU RTE.	SECTION	COUNTY	TOTAL SHEETS	SHEET NO.
2652	20-00073-01-PV	COOK	322	295
			CONTRACT NO. 61K93	
ILLINOIS FED. AID PROJECT				

DATE	
BY	
SURVEYED	
PLOTTED	
TEMPLATE	
AREAS	
AREAS CHECKED	
NO.	

DATE	
BY	
SURVEYED	
PLOTTED	
TEMPLATE	
AREAS	
AREAS CHECKED	
NO.	

MODEL: P:\BikePath_XS_Sht_3
 FILE NAME: 220706_sht_XSec_BikePath.dgn



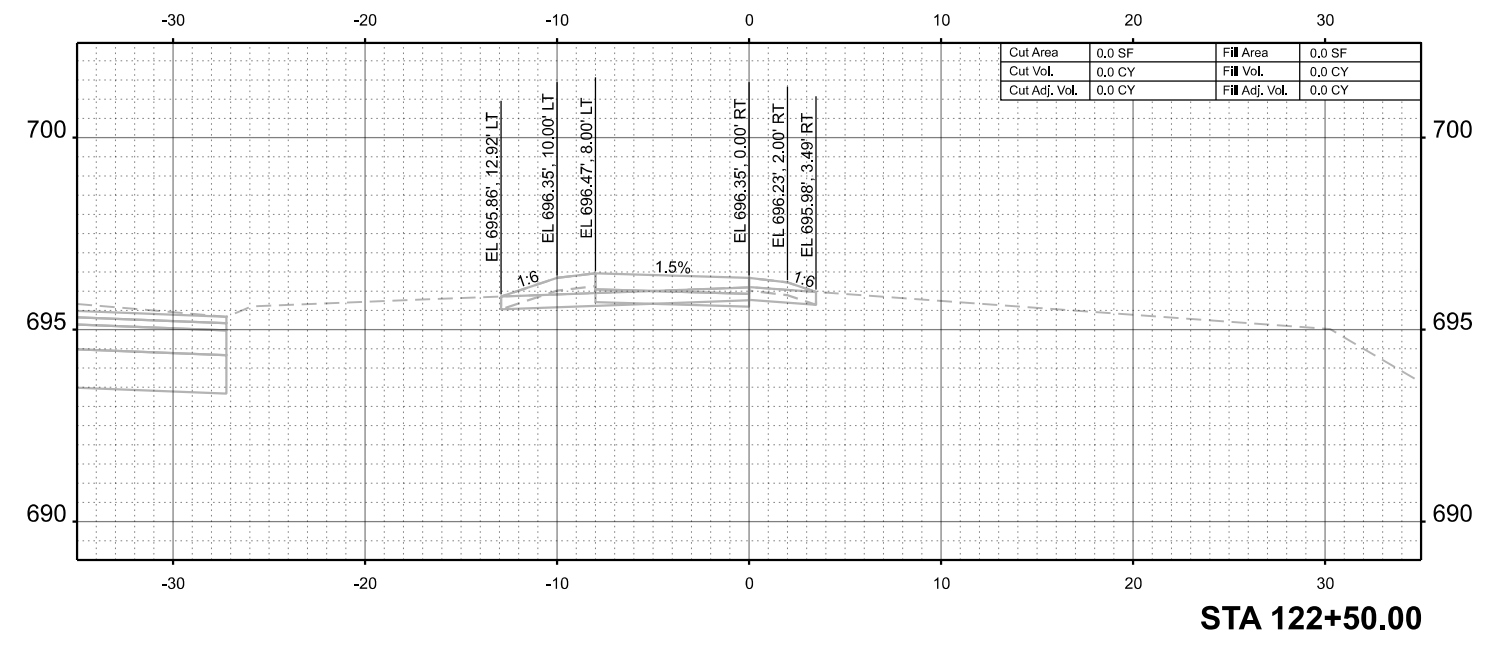
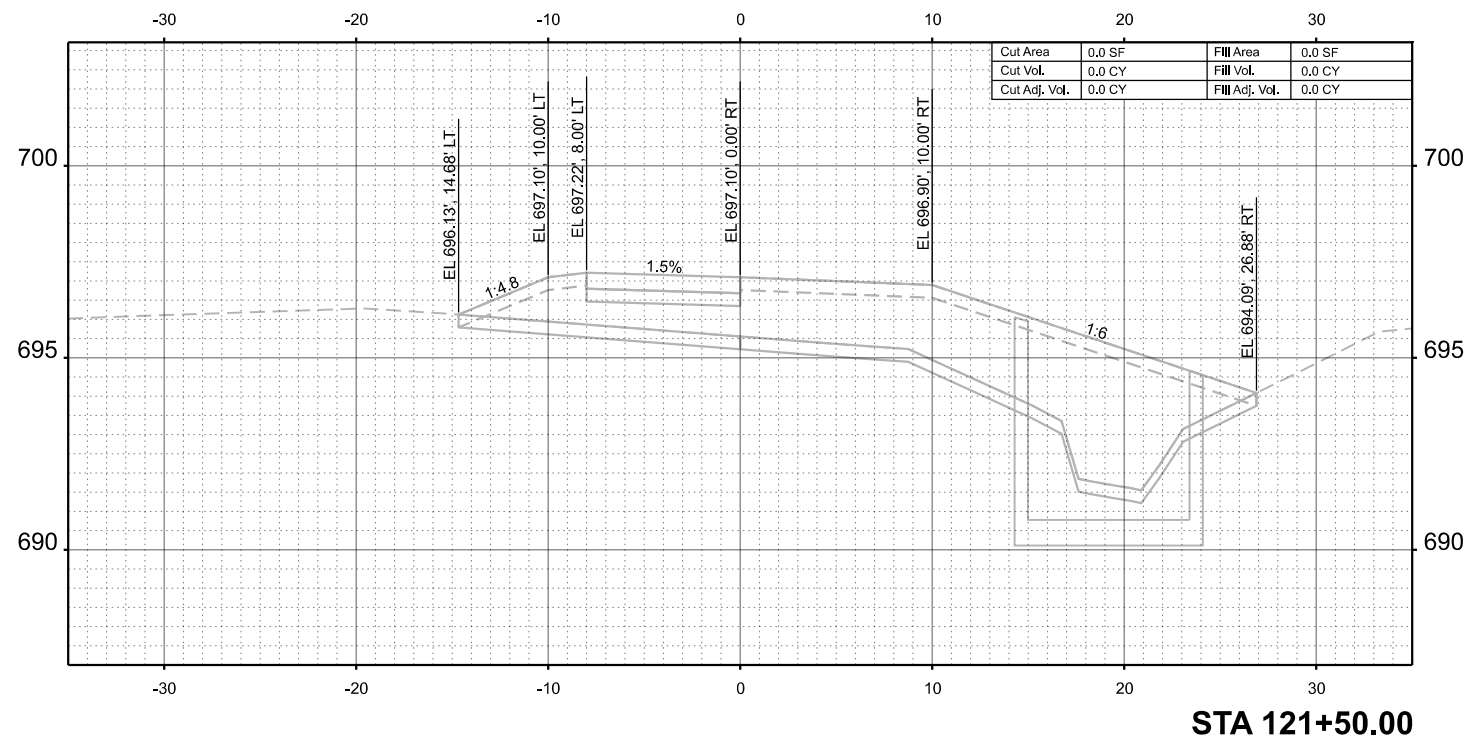
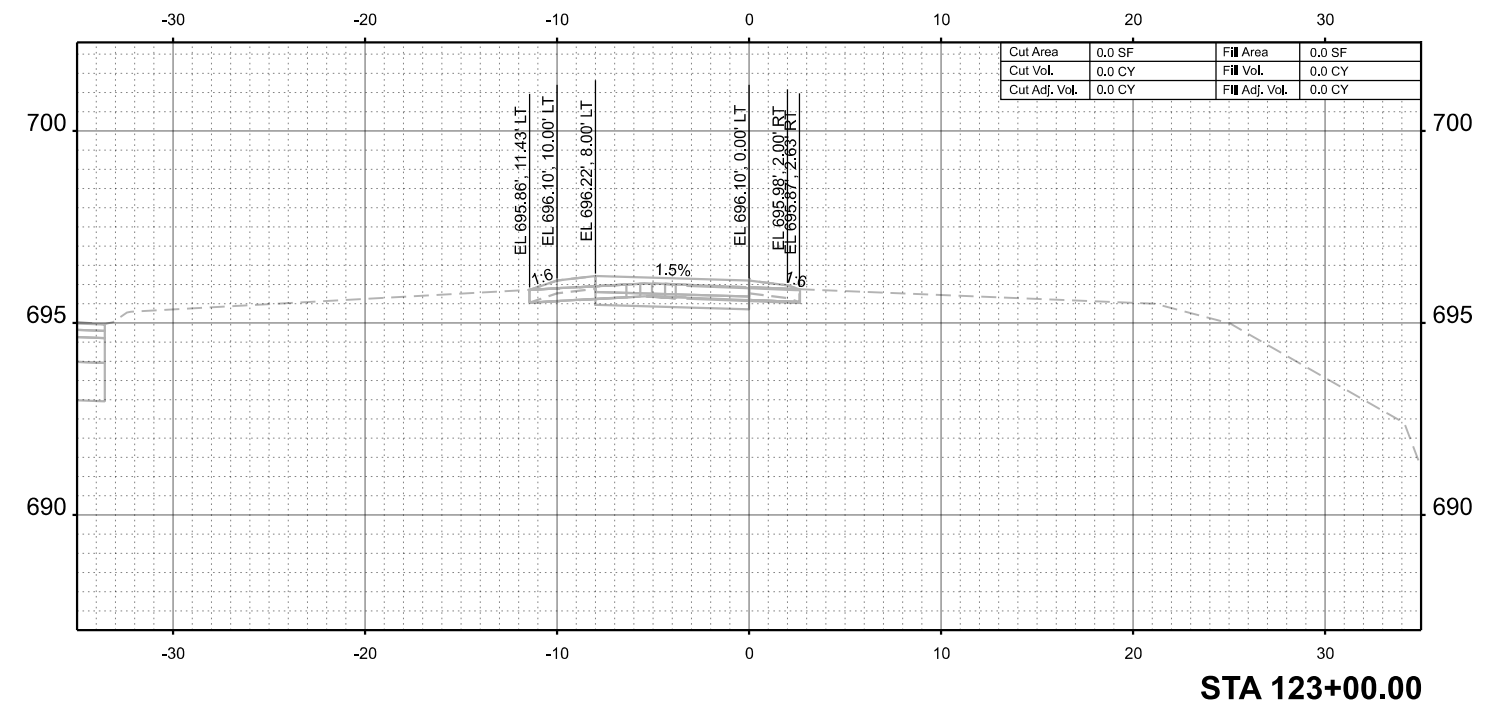
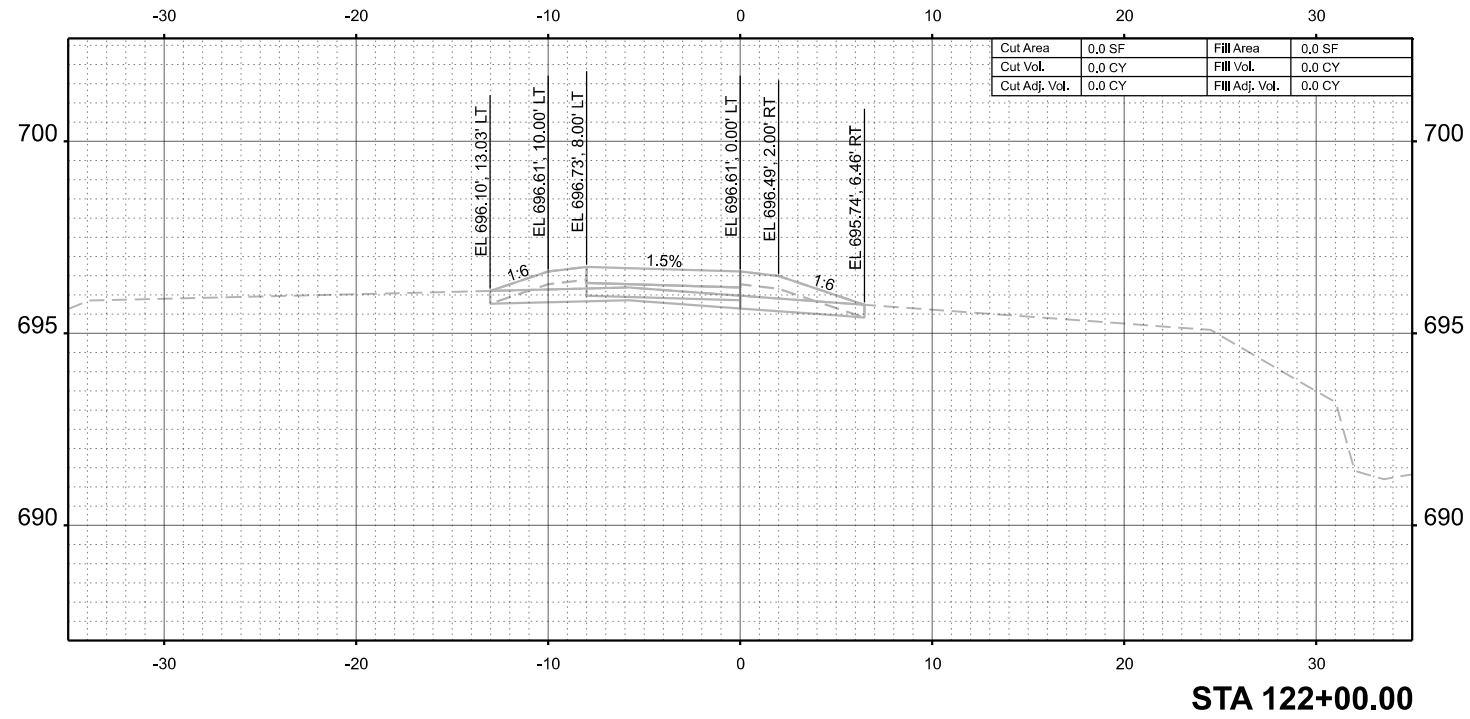
USER NAME =	dslancz	DESIGNED -	REVISED -
		DRAWN -	REVISED -
PLOT SCALE =	0.16666633' / In.	CHECKED -	REVISED -
PLOT DATE =	7/9/2025	DATE -	REVISED -

**STATE OF ILLINOIS
 DEPARTMENT OF TRANSPORTATION**

CROSS SECTIONS TONNE ROAD - MULTI-USE PATH			
SCALE: 1"=5'	SHEET 3 OF 29 SHEETS	STA. 115+50.00	TO STA. 117+00.00

FAU RTE.	SECTION	COUNTY	TOTAL SHEETS	SHEET NO.
2652	20-00073-01-PV	COOK	322	296
CONTRACT NO.			61K93	
ILLINOIS FED. AID PROJECT				

DATE	
BY	
FINISH SURVEY	
PLOTTED	
TEMPLATE	
NOTE BOOK	
AREAS CHECKED	
NO.	



DATE	
BY	
ORIGINAL SURVEY	
PLOTTED	
TEMPLATE	
NOTE BOOK	
AREAS CHECKED	
NO.	

MODEL: P:\BikePath XS SH - 6
FILE NAME: 220706_sht_XSec_BikePath.dgn



USER NAME =	dslancz	DESIGNED -	REVISD -
		DRAWN -	REVISD -
PLOT SCALE =	0.16666633' / in.	CHECKED -	REVISD -
PLOT DATE =	7/9/2025	DATE -	REVISD -

**STATE OF ILLINOIS
DEPARTMENT OF TRANSPORTATION**

CROSS SECTIONS TONNE ROAD - MULTI-USE PATH			
SCALE: 1"=5'	SHEET 6 OF 29 SHEETS	STA. 121+50.00	TO STA. 123+00.00

FAU RTE.	SECTION	COUNTY	TOTAL SHEETS	SHEET NO.
2652	20-00073-01-PV	COOK	322	299
CONTRACT NO.			61K93	
ILLINOIS		FED. AID PROJECT		

