

ROUTE NO.	SECTION	COUNTY	TOTAL SHEETS	SHEET NO.
T.R. 119	20-02116-00-PV	MOULTRIE	24	1
FED. ROAD DIST. NO.		ILLINOIS	CONTRACT NO. 95983	

STATE OF ILLINOIS
DEPARTMENT OF TRANSPORTATION
DIVISION OF HIGHWAYS
**PLANS FOR PROPOSED
FEDERAL LANDS ACCESS PROGRAM**

**PROJECT 4UN2(323)
SECTION 20-02116-00-PV
EAST NELSON ROAD DISTRICT
MOULTRIE COUNTY
T.R. 119 / JOE POUND ROAD
PROPOSED STRUCTURE NO.
C-97-045-24**

INDEX OF SHEETS

SHEET NO.	DESCRIPTION
1.	COVER SHEET
2.	SUMMARY OF QUANTITIES, AND GENERAL NOTES.
3-4.	TYPICAL CROSS SECTIONS
5-7.	PLAN AND PROFILES
8-24.	STATION CROSS SECTIONS

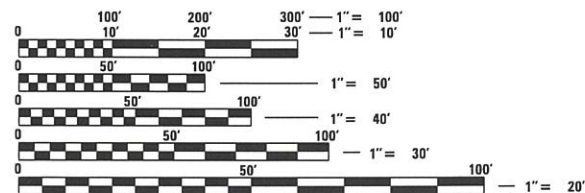
HIGHWAY STANDARDS:

280001-07	TEMPORARY EROSION CONTROL SYSTEMS
542301-03	PRECAST REINFORCED CONCRETE FLARED END SECTION
701901-10	TRAFFIC CONTROL DEVICES
BLR 21-9	TYPICAL APPLICATION OF TRAFFIC CONTROL DEVICES FOR CONSTRUCTION ON RURAL LOCAL HIGHWAYS

UTILITIES

COLES-MOULTRIE ELECTRIC COOPERATIVE
104 DEWITT AVE EAST
MATTOON, IL 61938
KELLIE MOORE
KMOORE@CMEC.COOP
217-235-0341

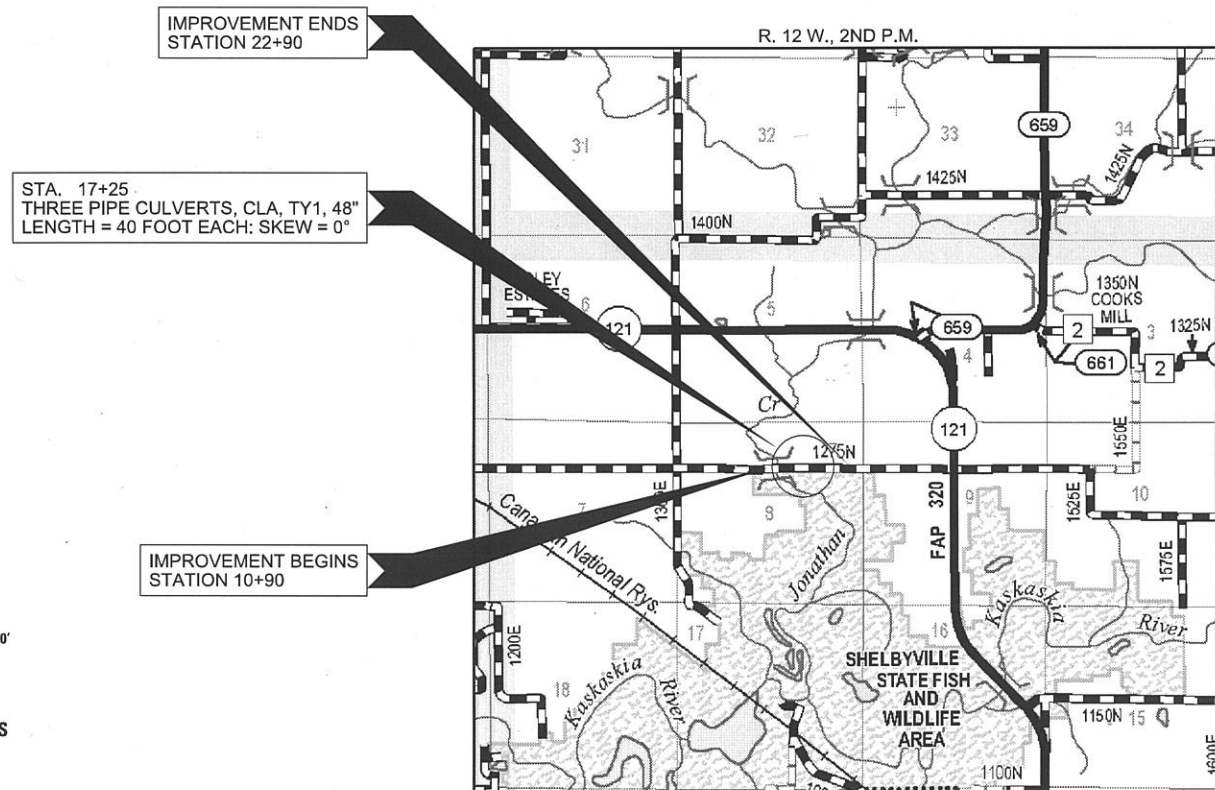
MOULTRIE COUNTY RURAL PUBLIC WATER
1070 STATE HWY 32
SULLIVAN, IL 61951
ANGELA EMEL
MCRPWD@WIRELESS111.COM
217-728-8842



FULL SIZE PLANS HAVE BEEN PREPARED USING STANDARD ENGINEERING SCALES. REDUCED SIZED PLANS WILL NOT CONFORM TO STANDARD SCALES. IN MAKING MEASUREMENTS ON REDUCED PLANS, THE ABOVE SCALES MAY BE USED.

FUNCTIONAL CLASSIFICATION: LOCAL ROAD
DESIGN SPEED: 40 MPH
DESIGN TRAFFIC: 425 ADT

CONTRACT NO. 95983 PRINTED BY THE AUTHORITY OF THE STATE OF ILLINOIS




LOCATION MAP

APPROXIMATE SCALE: 0 1/2 MILE
NET LENGTH OF SECTION = 1200 FEET = 0.227 MILES



LOCATION OF SECTION INDICATED THIS: —

ILLINOIS DEPARTMENT OF TRANSPORTATION	
APPROVED	May 09, 2025 <i>[Signature]</i> COUNTY ENGINEER
APPROVED	May 09, 2025 <i>[Signature]</i> TOWNSHIP COMMISSIONER
PASSED	05/29/25 <i>[Signature]</i> DISTRICT SEVEN ENGINEER OF LOCAL ROADS & STREETS 05/29/25 <i>[Signature]</i> REGION FOUR ENGINEER
STATE OF ILLINOIS DEPARTMENT OF TRANSPORTATION	



HAMPTON, LENZINI AND RENWICK, INC.
CIVIL ENGINEERS • STRUCTURAL ENGINEERS • LAND SURVEYORS
3085 STEVENSON DRIVE, SUITE 201
SPRINGFIELD, ILLINOIS 62703
217.546.3400 www.hlrengineering.com
184.000959
ILLINOIS PROFESSIONAL DESIGN FIRM LS / PE / SE CORPORATION

DATE: 05/09/2025
EXPIRES: 11/30/2025
PROJECT NUMBER: 21.0036.130
DATE: 05/09/2025

SUMMARY OF QUANTITIES			
CODE NO.	ITEM	UNIT	CONSTRUCTION
			TYPE CODE 0004 TOTAL
20200100	EARTH EXCAVATION	CU YD	725
20400800	FURNISHED EXCAVATION	CU YD	2525
20700110	POROUS GRANULAR EMBANKMENT	TON	382
28000250	TEMPORARY EROSION CONTROL SEEDING	POUND	150
28000305	TEMPORARY DITCH CHECKS	FOOT	80
28000500	INLET AND PIPE PROTECTION	EACH	5
35100100	AGGREGATE BASE COURSE, TYPE A	TON	1377
54213663	PRECAST REINFORCED CONCRETE FLARED END SECTIONS 18"	EACH	2
54213693	PRECAST REINFORCED CONCRETE FLARED END SECTIONS 48"	EACH	6
542A0223	PIPE CULVERTS, CLASS A, TYPE 1 18"	FOOT	36
542A0253	PIPE CULVERTS, CLASS A, TYPE 1 48"	FOOT	120
542D0220	PIPE CULVERTS, CLASS D, TYPE 1 15"	FOOT	60
67100100	MOBILIZATION	L SUM	1
LR355210	BITUMINOUS MATERIALS (PRIME COAT)	TON	5
LR403400	BITUMINOUS MATERIALS (COVER AND SEAL COATS)	TON	10
LR403500	COVER COAT AGGREGATE	TON	67
LR403600	SEAL COAT AGGREGATE	TON	33
X2501000	SEEDING, CLASS 2 (SPECIAL)	ACRE	0.75
X2810208	STONE RIPRAP, CLASS A4 (SPECIAL)	TON	139
X7011800	TRAFFIC CONTROL AND PROTECTION, STANDARD BLR 21	L SUM	1

GENERAL NOTES

- 1) ALL CONSTRUCTION SHALL BE DONE IN ACCORDANCE WITH THE STATE OF ILLINOIS "STANDARD SPECIFICATIONS FOR ROAD AND BRIDGE CONSTRUCTION", ADOPTED JANUARY 1, 2022 (HERE IN AFTER REFERRED TO AS THE STANDARD SPECIFICATIONS), THE LATEST EDITION OF THE "MANUAL ON UNIFORM TRAFFIC CONTROL DEVICES FOR STREETS AND HIGHWAYS" AND THE ILLINOIS SUPPLEMENT; THE DETAILS IN THE PLANS AND THE SPECIAL PROVISIONS INCLUDED IN THE CONTRACT DOCUMENTS.
- 2) ALL CLEARING, GRUBBING, FENCE REMOVAL, PAVEMENT REMOVAL, AND REMOVAL OF EXISTING DRAINAGE STRUCTURES SHALL BE INCLUDED IN THE COST OF EARTH EXCAVATION. ALL AGGREGATE AND BITUMINOUS PAVEMENT SHALL BE REMOVED AND PROPERLY DISPOSED OF BY THE CONTRACTOR IN A METHOD APPROVED BY THE ENGINEER. REMOVAL AND DISPOSAL OF PAVEMENT SHALL BE INCLUDED IN THE COST OF EARTH EXCAVATION AND NO ADDITIONAL COMPENSATION WILL BE ALLOWED.
- 3) ANY REFERENCE TO STANDARDS THROUGHOUT THE PLANS OR SPECIAL PROVISIONS SHALL BE INTERPRETED TO BE THE LATEST STANDARD OF THE DEPARTMENT.
- 4) THE LOCATION ON THE PLANS OF EXISTING DRAINAGE STRUCTURES, TELEPHONE LINES, ELECTRIC LINES, WATER SERVICE LINES, GAS MAINS, AND OTHER UTILITY FACILITIES AS SHOWN ON THE PLANS ARE BASED ON FIELD INVESTIGATIONS AND THE BEST INFORMATION AVAILABLE, BUT THE LOCATIONS ARE NOT GUARANTEED. IT SHALL BE THE CONTRACTOR'S RESPONSIBILITY TO ASCERTAIN THEIR EXACT LOCATION FROM THE INDIVIDUAL UTILITY COMPANIES AND BY FIELD INSPECTION.
- 5) THE FOLLOWING RATES OF APPLICATION HAVE BEEN USED IN CALCULATING PLAN QUANTITIES

AGGREGATE BASE COURSE, POROUS GRANULAR EMBANKMENT	2.05 TON/CU YD
STONE RIPRAP	1.75 TON/CU YD
TEMPORARY EROSION CONTROL SEEDING	100 LBS/ACRE
A-3 SURFACE	
BITUMINOUS MATERIALS (PRIME COAT) ON AGGREGATE BASE	0.4 GAL/SQ YD
BITUMINOUS MATERIALS (COVER AND SEAL COATS)	0.3 GAL/SQ YD
COVER COAT/SEAL COAT AGGREGATE	25 LBS/SQ YD
- 6) THE AREA TO BE SEEDED SHALL CONSIST OF ALL DISTURBED EARTH SURFACES WITHIN THE RIGHT OF WAY OR AS DIRECTED BY THE ENGINEER.

SEEDING, CLASS 2 (SPECIAL) = 0.75 ACRES
- 7) THE CONTRACTOR SHALL DEGRADE ALL AREAS OF THE EXISTING PAVEMENT SURFACE. NO ADDITIONAL COMPENSATION WILL BE ALLOWED.
- 8) COMMITMENTS:
THE CONTRACTOR SHALL NOTIFY THE IL STATE ARCHAEOLOGICAL SURVEY (TOM LOEBEL 773-704-4184) TWO WEEKS PRIOR TO THE START OF CONSTRUCTION.
- 9) NO CONTRACTOR STAGING WILL BE ALLOWED SOUTH OF THE RIGHT-OF-WAY LIMITS.
- 10) TREES THREE (3) INCHES IN DIAMETER AT BREST HEIGHT SHALL NOT BE CLEARED FROM APRIL 1ST THROUGH SEPTEMBER 30TH OF ANY GIVEN YEAR.

EARTHWORK SCHEDULE						
LOCATION	EARTH EXCAVATION	SHRINKAGE FACTOR	PERCENT USED	EARTH EXCAVATION ADJUSTED FOR SHRINKAGE	EMBANKMENT REQUIRED	EARTHWORK BALANCE
	CU.YD.			CU.YD.		CU.YD.
STA. 10+90 TO STA. 17+06	499	25.00%	100.00%	374	1986	-1612
STA. 17+44 TO STA. 22+90	226	25.00%	100.00%	170	1080	-910
TOTAL	725			544	3066	-2522
USE	725					2525

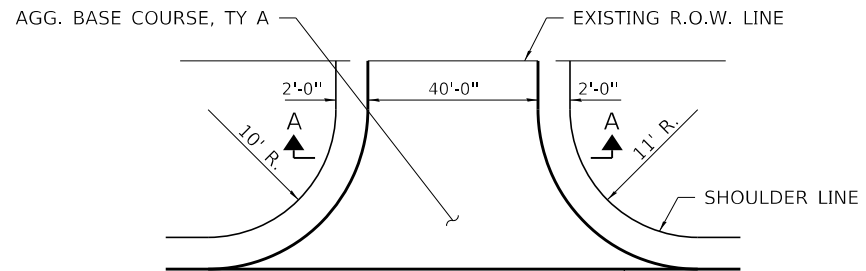
FURNISHED EXCAVATION 2525 CU YDS

SEEDING SCHEDULE		
LOCATION	SEEDING, CLASS 2 (SPECIAL)	TEMPORARY EROSION CONTROL SEEDING *
	ACRE	POUND
RT. STA 11+00 TO STA. 16+80	0.16	32
LT. STA 11+00 TO STA. 16+80	0.17	34
RT. STA 17+20 TO STA. 22+90	0.22	44
LT. STA 17+20 TO STA. 22+90	0.18	36
TOTAL	0.73	146
USE	0.75	150

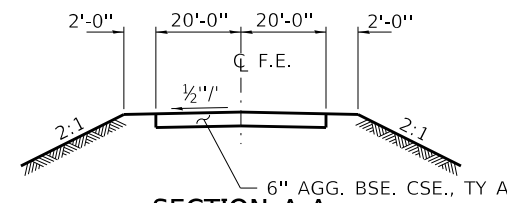
* 100 LB/ACRE FOR 2 APPLICATIONS

HORIZONTAL ALIGNMENT			
POINT	STATION	NORTHING	EASTING
SEC. COR. 8-13-6	7+98.06	N 1,064,573.1290 E	921,319.4470
P.O.T.	5+74.56	N 1,064,528.3049 E	921,098.4495
P.O.T.	8+00.00	N 1,064,543.3859 E	921,323.3859
P.C.	12+26.72	N 1,064,571.9314 E	921,749.1459
P.I.	13+50.62	N 1,064,577.5246 E	921,872.8346
P.T.	14+74.37	N 1,064,577.8044 E	921,996.6503
P.I.	21+50.12	N 1,064,564.6302 E	922,672.2740
P.O.T.	25+00.00	N 1,064,563.7927 E	922,022.1525
P.O.T.	27+95.81	N 1,064,563.0845 E	923,317.9630
SEC. COR. 8-13-6	21+67.46	N 1,064,565.6230 E	922,689.6230

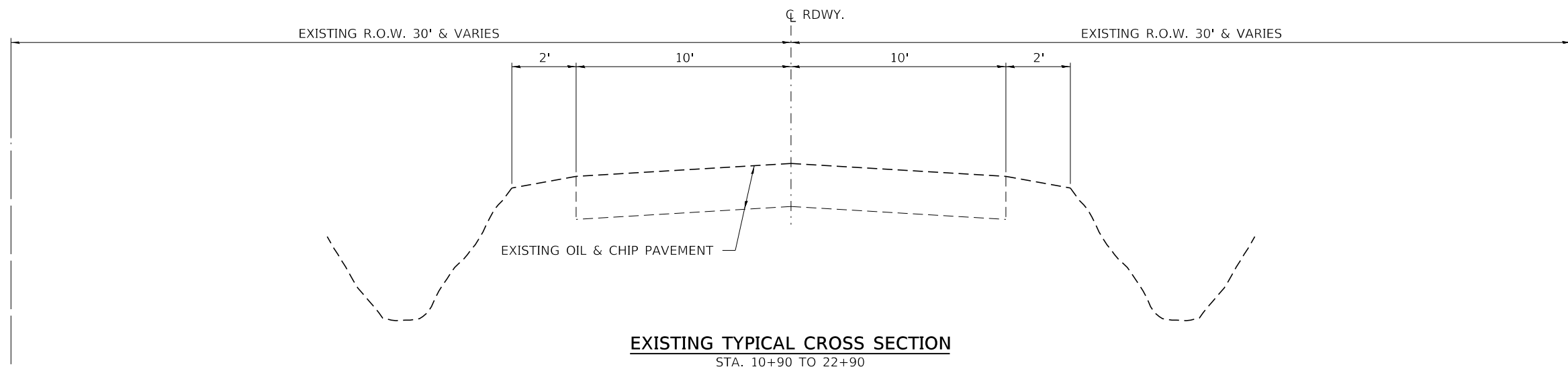
EROSION CONTROL SCHEDULE		
LOCATION	TEMPORARY DITCH CHECKS	INLET AND PIPE PROTECTION
	FOOT	EACH
RT. STA. 11+00	8	
LT. STA. 12+50	8	
RT. STA. 13+00	8	
LT. STA. 14+50		1
RT. STA. 16+95	8	
LT. STA. 17+25		3
RT. STA. 17+55	8	
RT. STA. 19+00	8	
LT. STA. 19+00	8	
RT. STA. 21+00	8	
LT. STA. 20+00	8	
RT. STA. 22+00	8	
LT. STA. 21+60		1
TOTAL	80	5



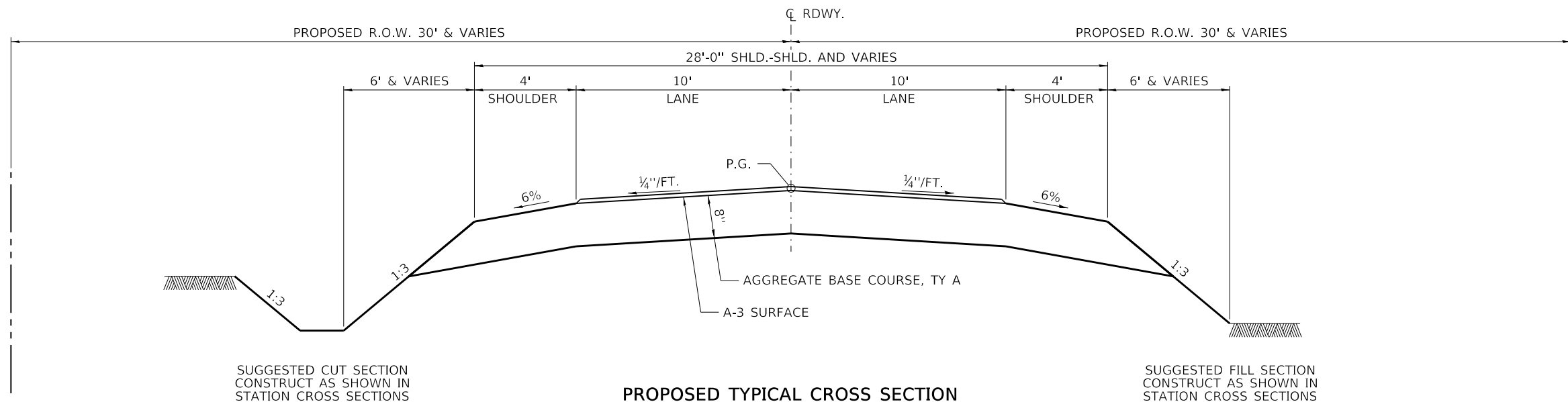
FIELD ENTRANCE DETAIL



SECTION A-A



EXISTING TYPICAL CROSS SECTION
STA. 10+90 TO 22+90



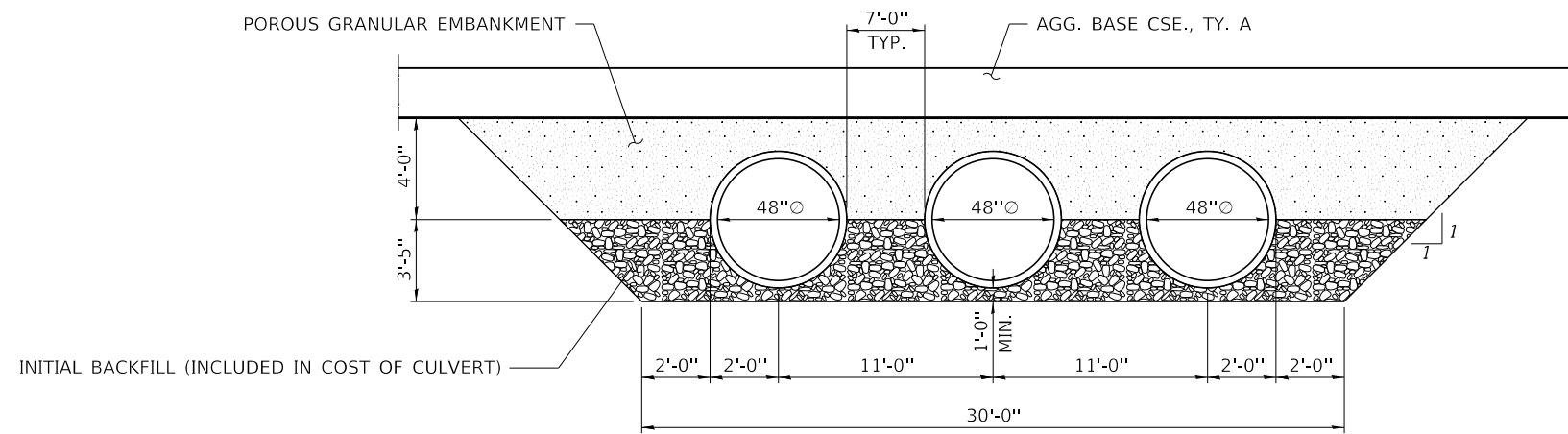
PROPOSED TYPICAL CROSS SECTION
TRANSITION EXISTING ROADWAY
FROM STA. 10+90 TO 11+50
AND STA. 22+50 TO 22+90

FILE NAME = 210036-shr-typlcal.dgn	USER NAME = tmk	DESIGNED - J.W.F.	REVISED -
HAMPTON, LENZINI AND RENWICK, INC. 3065 STEVENSON DRIVE, SUITE 201 SPRINGFIELD, ILLINOIS 62703 ILLINOIS PROFESSIONAL DESIGN FIRM LS / PE / SE CORP. 184.000959	PLOT SCALE = \$SCALE\$	DRAWN - T.W.K.	REVISED -
PLOT DATE = 5/5/2025	DATE = 02/08/2023	CHECKED - S.W.M.	REVISED -
		DATE = 02/08/2023	REVISED -

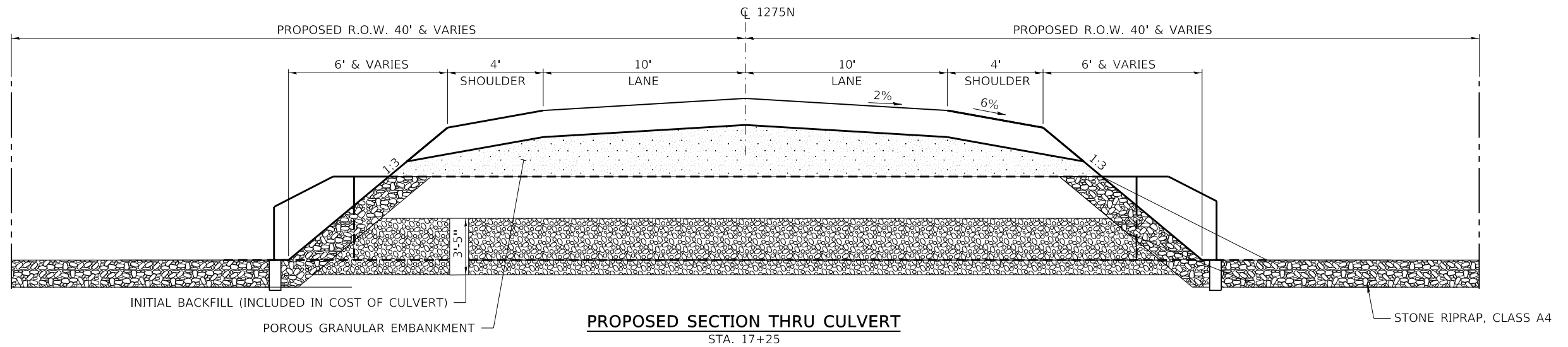
STATE OF ILLINOIS
MOULTRIE COUNTY HIGHWAY DEPARTMENT

TYPICAL CROSS SECTIONS	
SCALE:	STA. TO STA.
SHEET NO. 1	OF 2 SHEETS

T.R.	SECTION	COUNTY	TOTAL SHEETS	SHEET NO.
119	20-02116-00-PV	MOULTRIE	24	3
EAST NELSON ROAD DISTRICT		CONTRACT NO. 95983		
		ILLINOIS	FED. AID PROJECT 4UN3(323)	



PROPOSED PIPE CULVERT, CROSS SECTION



PROPOSED SECTION THRU CULVERT
STA. 17+25

FILE NAME = 210036-shit-typical.dgn	USER NAME = tmmk	DESIGNED - J.W.F.	REVISED -
HAMPTON, LENZINI AND RENWICK, INC. 3065 STEVENSON DRIVE, SUITE 201 SPRINGFIELD, ILLINOIS 62703 ILLINOIS PROFESSIONAL DESIGN FIRM LS / PE / SE CORP. 184.000959		DRAWN - T.W.K.	REVISED -
PLOT SCALE = \$SCALE\$		CHECKED - S.W.M.	REVISED -
PLOT DATE = 5/5/2025		DATE - 02/08/2023	REVISED -

STATE OF ILLINOIS
MOULTRIE COUNTY HIGHWAY DEPARTMENT

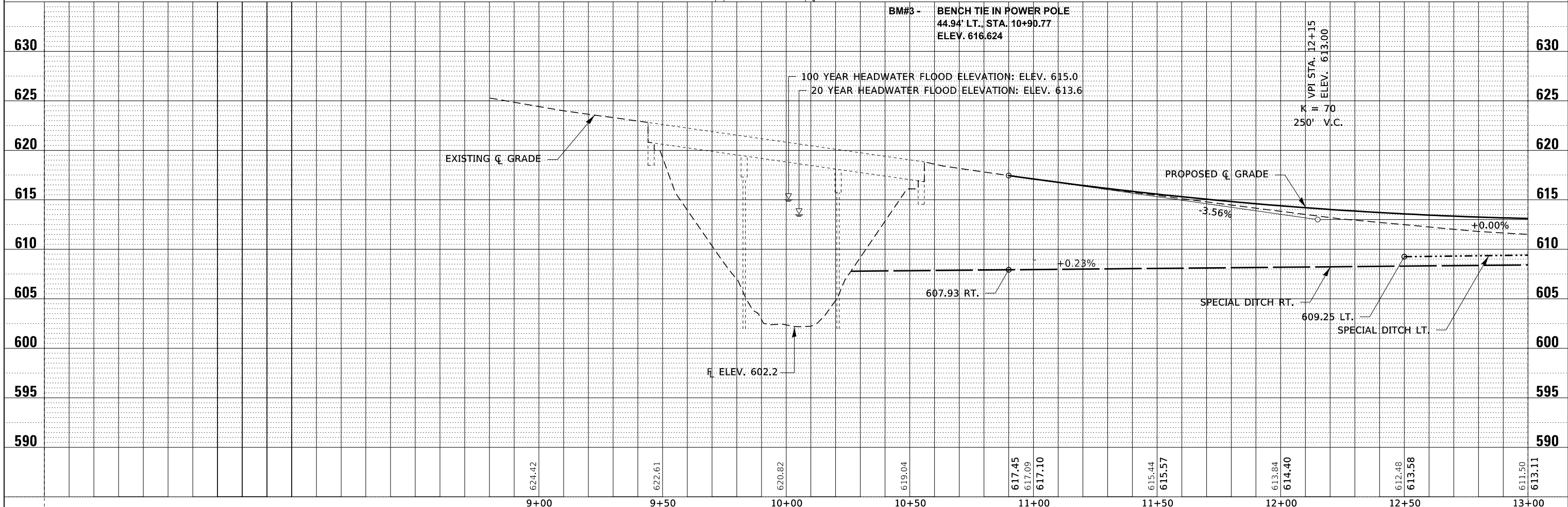
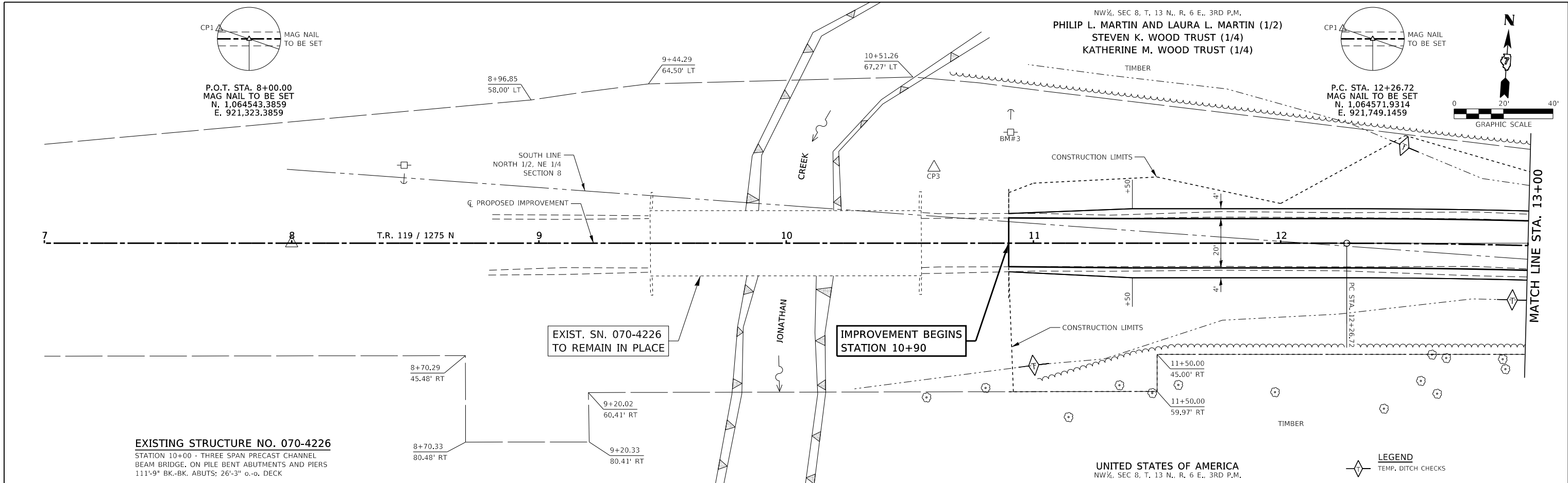
TYPICAL CROSS SECTIONS

SCALE: SHEET NO. 2 OF 2 SHEETS STA. TO STA.

T.R.	SECTION	COUNTY	TOTAL SHEETS	SHEET NO.
119	20-02116-00-PV	MOULTRIE	24	4
EAST NELSON ROAD DISTRICT		CONTRACT NO. 95983		
		ILLINOIS FED. AID PROJECT 4UN2(323)		

DATE	
BY	
PLAN	
REVIEWED	
PLOTTED	
ALIGNMENT CHECKED	
GRADES CHECKED	
STRUCTURE NOTATING CHECKED	
NOTE BOOK NO.	
FIELD FILE NAME	

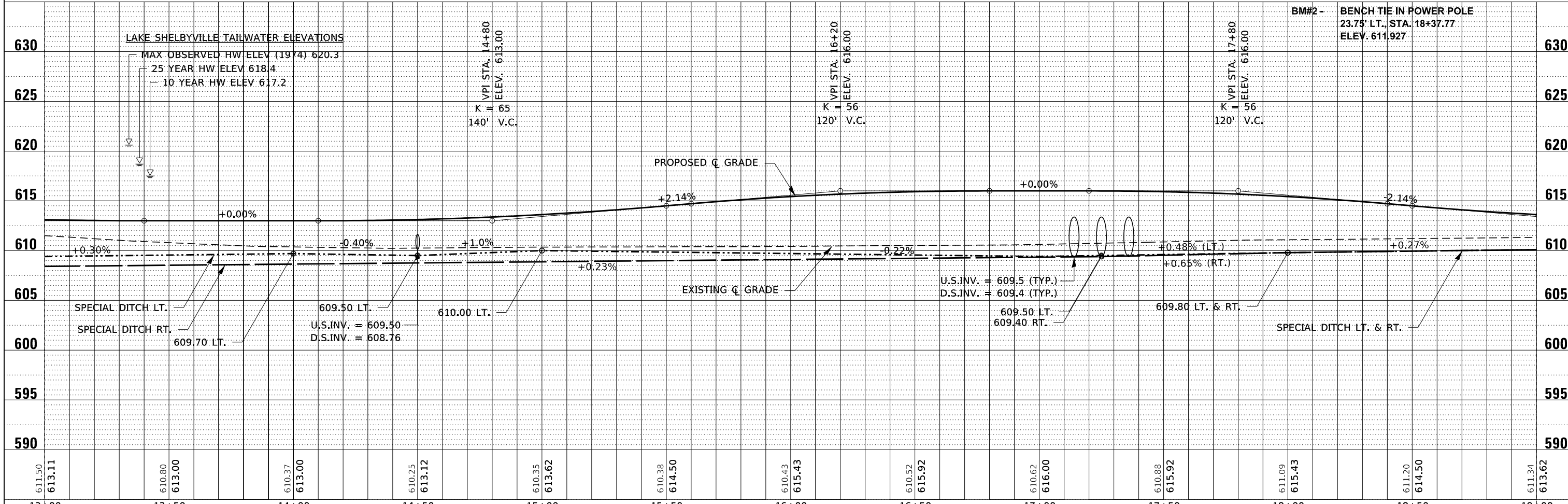
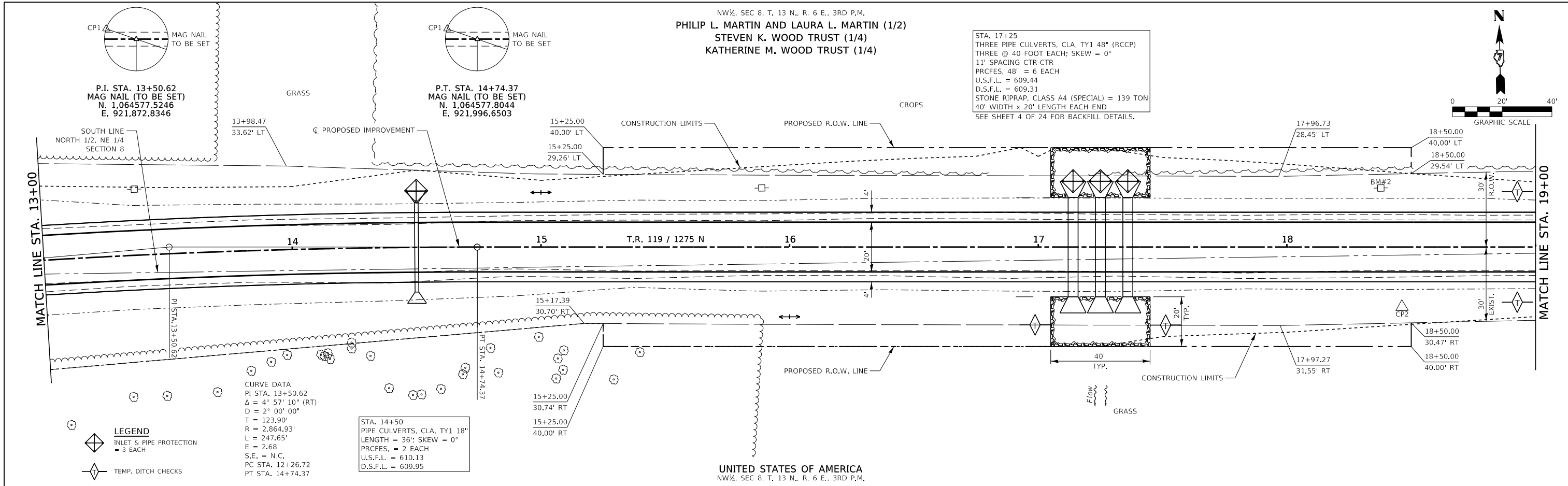
DATE	
BY	
PROFILE	
REVIEWED	
PLOTTED	
GRADES CHECKED	
STRUCTURE NOTATING CHECKED	
NOTE BOOK NO.	
FIELD FILE NAME	



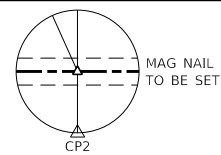
FILE NAME = 210036-shr-planprf.dgn	USER NAME = tlmk	DESIGNED - S.A.A.	REVISED -	STATE OF ILLINOIS MOULTRIE COUNTY HIGHWAY DEPARTMENT	PLAN & PROFILE JOE POUND ROAD	T.R.	SECTION	COUNTY	TOTAL SHEETS	SHEET NO.
HAMPTON, LENZINI AND RENWICK, INC. 3065 STEVENSON DRIVE, SUITE 201 SPRINGFIELD, ILLINOIS 62765 ILLINOIS PROFESSIONAL DESIGN FIRM LS / PE / SE CORP. 184.000959	PLOT SCALE = \$SCALE\$	DRAWN - T.W.K.	REVISED -			119	20-02116-00-PV	MOULTRIE	24	5
PLOT DATE = 5/5/2025	DATE = 02/08/2023	CHECKED - J.W.F.	REVISED -			EAST NELSON ROAD DISTRICT		CONTRACT NO. 95983		
		DATE = 02/08/2023	REVISED -			ILLINOIS		FED. AID PROJECT 4UN(323)		

DATE	
BY	
REVIEWED	
PLANNED	
NOTED	
NO.	

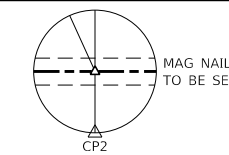
DATE	
BY	
REVIEWED	
PLANNED	
NOTED	
NO.	



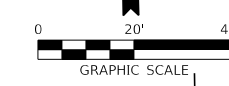
FILE NAME = 210036-eh-plnprf.dgn	USER NAME = tlmk	DESIGNED - S.A.A.	REVISIONS -	STATE OF ILLINOIS MOULTRIE COUNTY HIGHWAY DEPARTMENT	PLAN & PROFILE JOE POUND ROAD	T.R.	SECTION	COUNTY	TOTAL SHEETS	SHEET NO.
HAMPTON, LENZINI AND RENWICK, INC.	3085 STEVENSON DRIVE, SUITE 201	DRAWN - T.W.K.	REVISIONS -			119	20-02116-00-PV	MOULTRIE	24	6
3085 STEVENSON DRIVE, SUITE 201	SPRINGFIELD, ILLINOIS 62703	CHECKED - J.W.F.	REVISIONS -			EAST NELSON ROAD DISTRICT		CONTRACT NO. 95983		
ILLINOIS PROFESSIONAL DESIGN FIRM	LS / PE / SE CORP. 184.009959	DATE - 05/05/25	REVISIONS -			SCALE: 20H:5V		SHEET NO. 2 OF 3 SHEETS		STA. 13+00 TO STA. 19+00



P.I. STA. 21+50.12
MAG NAIL (TO BE SET)
N. 1064564.6302
E. 922672.2740
Δ = 0.58' 48" LT.



P.O.T. STA. 25+00.00
MAG NAIL (TO BE SET)
N. 1,064563.7927
E. 923,022.1525



PHILIP L. MARTIN AND LAURA L. MARTIN (1/2)
STEVEN K. WOOD TRUST (1/4)
KATHERINE M. WOOD TRUST (1/4)
NW 1/4, SEC 8, T. 13 N., R. 6 E., 3RD P.M.

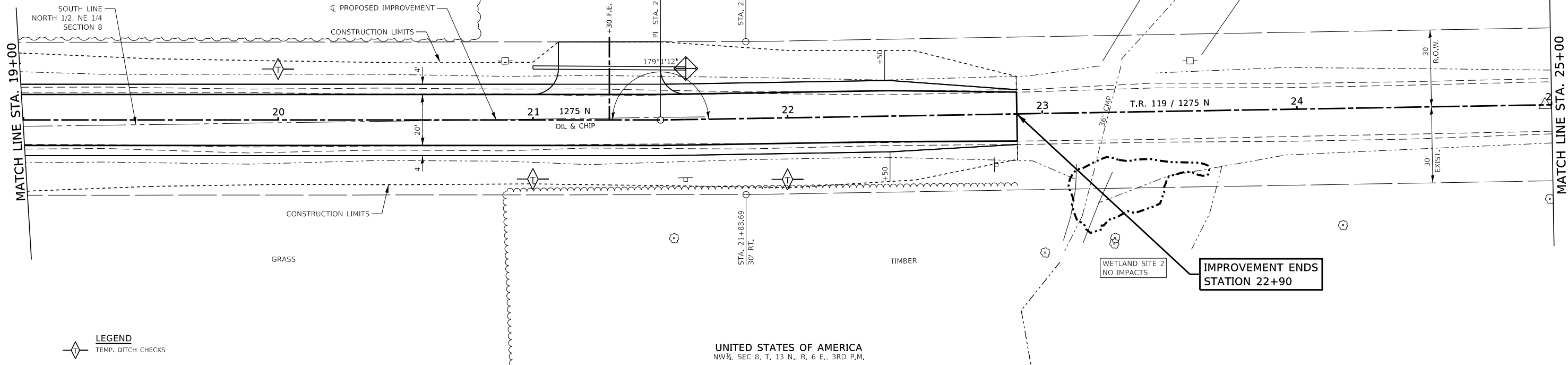
STA. 21+30
CONSTRUCT 40' F.E.
PPIPE CULVERTS CLD. TY1, 15"
LENGTH = 60 FOOT

GRASS

TIMBER

WETLAND SITE 2
NO IMPACTS

IMPROVEMENT ENDS
STATION 22+90

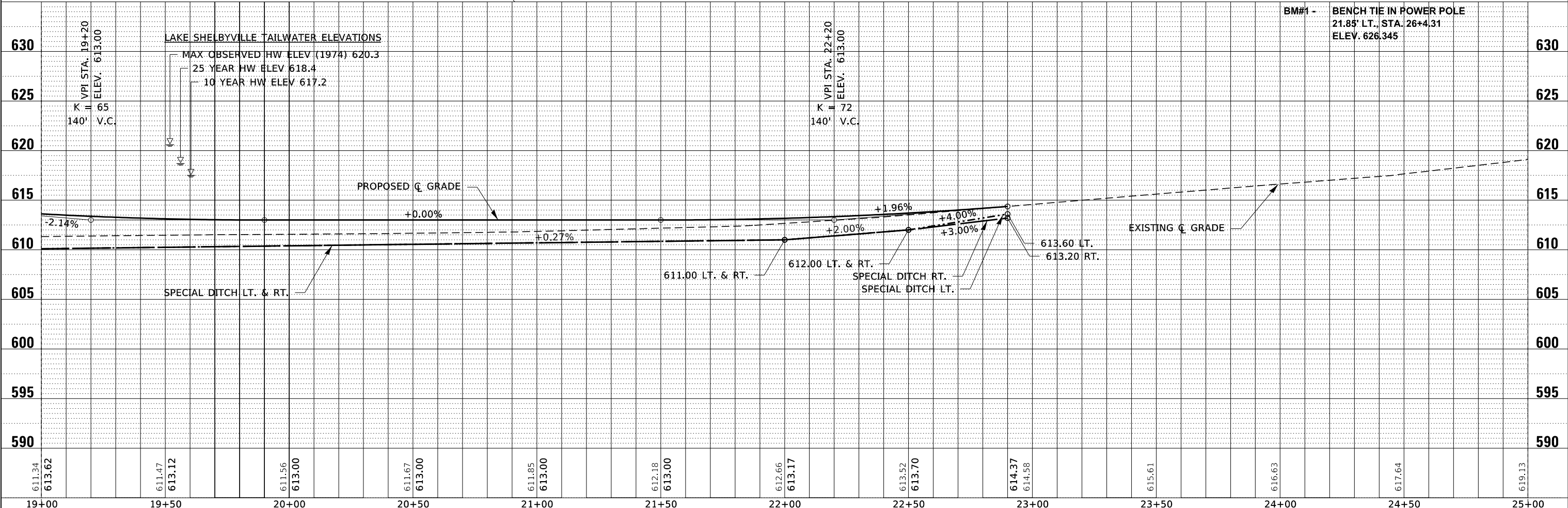


LEGEND
TEMP. DITCH CHECKS

UNITED STATES OF AMERICA
NW 1/4, SEC 8, T. 13 N., R. 6 E., 3RD P.M.

DATE	
BY	
REVIEWED	
PLANNED	
NOTED	
NO.	

DATE	
BY	
REVIEWED	
PLANNED	
NOTED	
NO.	



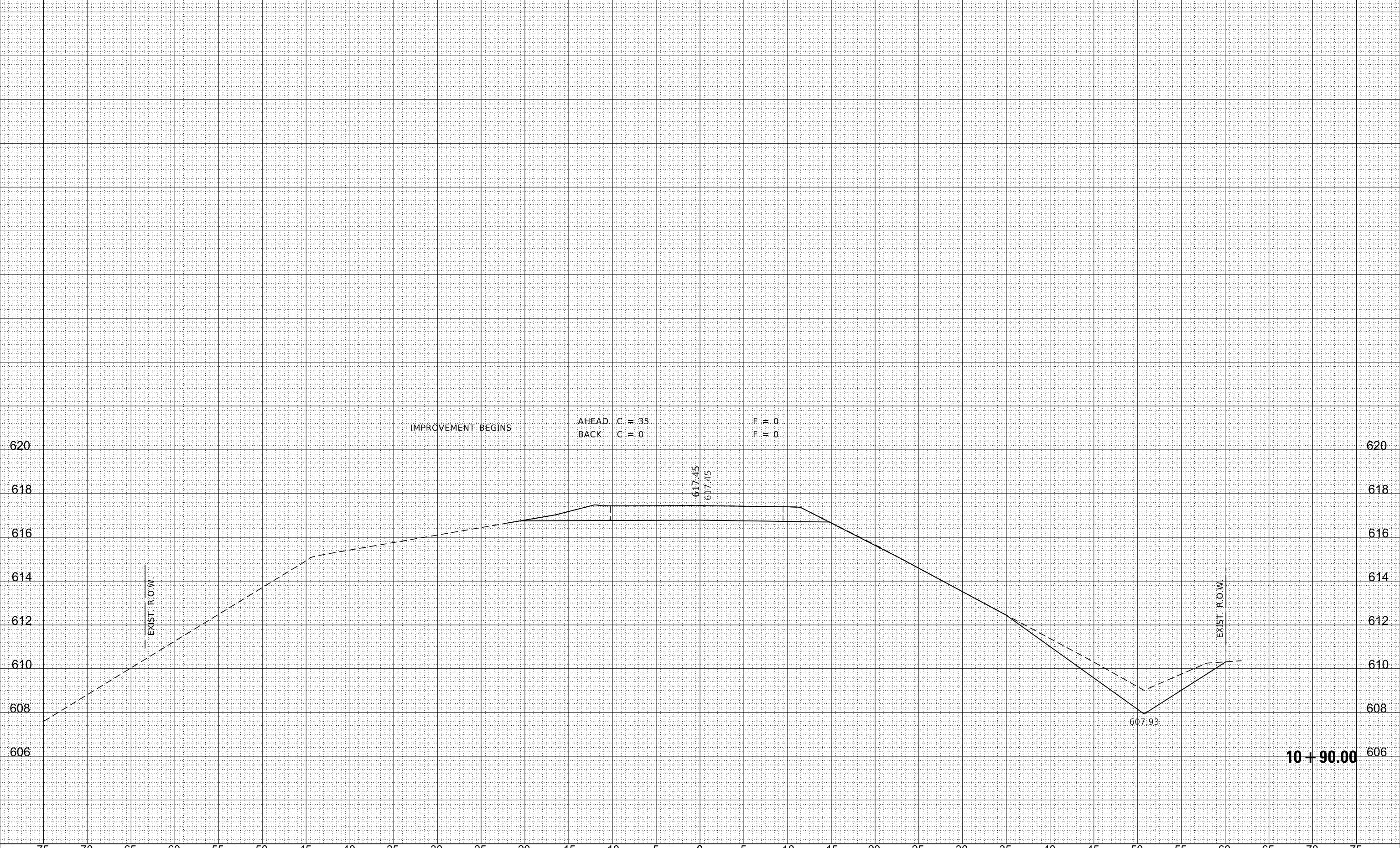
FILE NAME = 210036-eh-plnprf.dgn	USER NAME = tlmk	DESIGNED - S.A.A.	REVISED -	<p align="center">STATE OF ILLINOIS MOULTRIE COUNTY HIGHWAY DEPARTMENT</p> <p align="center">PLAN & PROFILE JOE POUND ROAD</p>	T.R.	SECTION	COUNTY	TOTAL SHEETS	SHEET NO.
HAMPTON, LENZINI AND RENWICK, INC.		DRAWN - T.W.K.	REVISED -		119	20-02116-00-PV	MOULTRIE	24	7
3085 STEVENSON DRIVE, SUITE 201 SPRINGFIELD, ILLINOIS 62703		CHECKED - J.W.F.	REVISED -		EAST NELSON ROAD DISTRICT		CONTRACT NO. 95983		
ILLINOIS PROFESSIONAL DESIGN FIRM LS / PE / SE CORP. 184.000959		DATE - 02/08/2023	REVISED -		SCALE: 20H:5V		SHEET NO. 3 OF 3 SHEETS		STA. 19+00 TO STA. 25+00

ILLINOIS FED. AID PROJECT 4UN2(323)

75 70 65 60 55 50 45 40 35 30 25 20 15 10 5 0 5 10 15 20 25 30 35 40 45 50 55 60 65 70 75

FINAL SURVEY NO.	SURVEYED PLOTTED AREAS CHECKED	BY	DATE
NOTE BOOK NO.	TEMPLATE AREAS CHECKED		

ORIGINAL SURVEY NO.	SURVEYED PLOTTED AREAS CHECKED	BY	DATE



FILE NAME = 210036-shl-xxsheets.dgn
 DESIGNED - S.A.A.
 DRAWN - T.W.K.
 CHECKED - J.W.F.
 DATE - 02/08/2023
 USER NAME = tmk
 REVISIONS:
 REVISIONS:
 REVISIONS:
 REVISIONS:
 PLOT SCALE = \$SCALES
 PLOT DATE = 5/5/2025

DESIGNED - S.A.A.
 DRAWN - T.W.K.
 CHECKED - J.W.F.
 DATE - 02/08/2023

REVISIONS
 REVISIONS
 REVISIONS
 REVISIONS

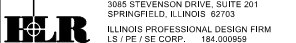
STATE OF ILLINOIS
MOULTRIE COUNTY HIGHWAY DEPARTMENT

STATION CROSS SECTIONS

SCALE: 5H:2V SHEET NO. 1 OF 17 SHEETS STA. 10+90.00 TO STA. 10+90.00

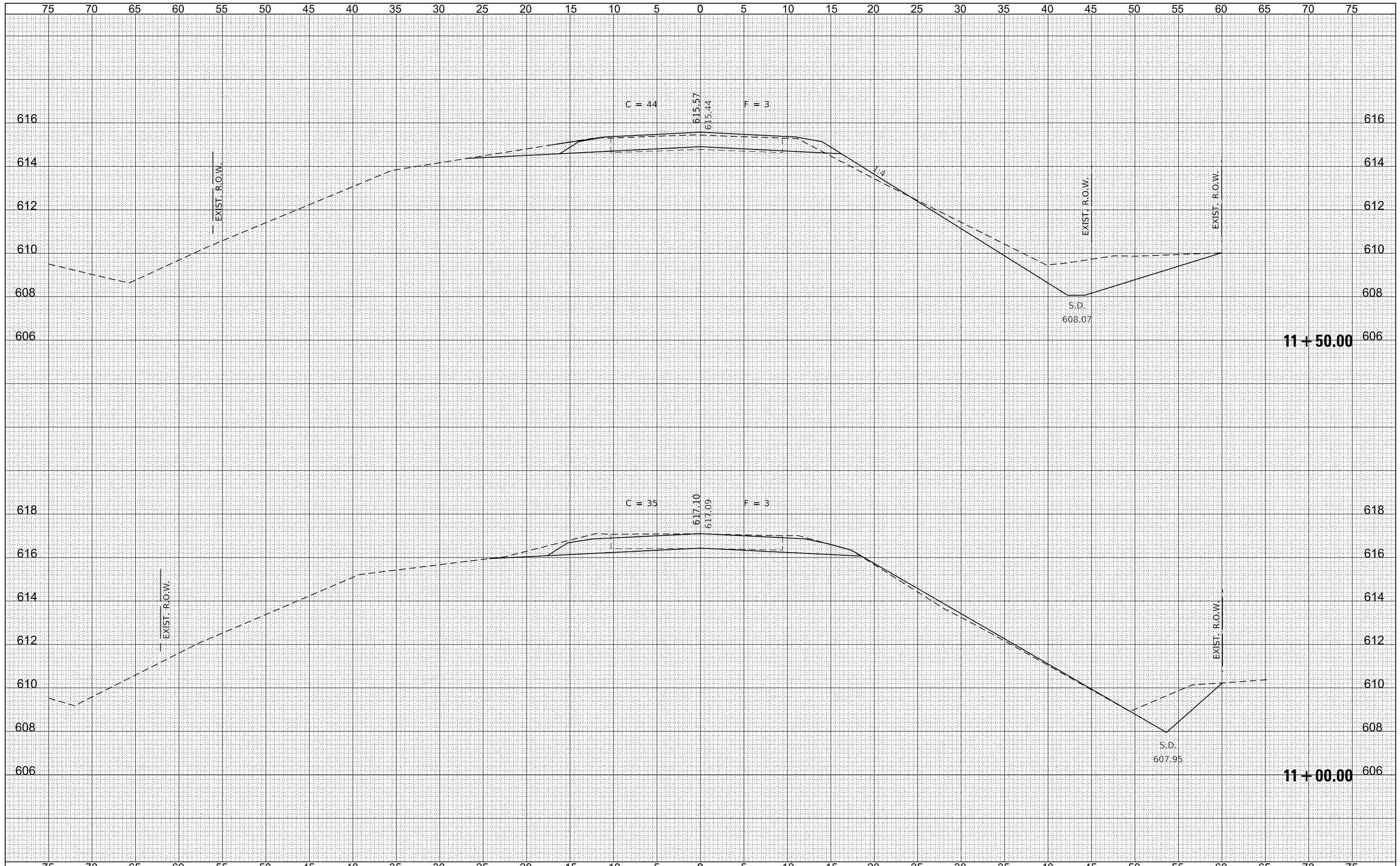
T.R.	SECTION	COUNTY	TOTAL SHEETS	SHEET NO.
119	20-02116-00-PV	MOULTRIE	24	8
EAST NELSON ROAD DISTRICT		CONTRACT NO. 95983		

ILLINOIS FED. AID PROJECT 4UN2(323)



DATE	
BY	
FINAL SURVEY	
SURVEYED	
PLOTTED	
TEMPLATE	
NOTE BOOK	
AREAS	
CHECKED	
NO.	

DATE	
BY	
ORIGINAL SURVEY	
SURVEYED	
PLOTTED	
TEMPLATE	
NOTE BOOK	
AREAS	
CHECKED	
NO.	



FILE NAME = 210036-shl-xssheets.dgn
 HAMPSON, LENZINI AND RENWICK, INC.
 3885 STEVENSON DRIVE, SUITE 201
 SPRINGFIELD, ILLINOIS 62703
 ILLINOIS PROFESSIONAL DESIGN FIRM
 LS / PE / SE CORP. 184.009958

USER NAME = tmk
 PLOT SCALE = \$\$CALES
 PLOT DATE = 5/5/2025

DESIGNED - S.A.A.
 DRAWN - T.W.K.
 CHECKED - J.W.F.
 DATE - 02/08/2023

REVISED -
 REVISED -
 REVISED -
 REVISED -

**STATE OF ILLINOIS
 MOULTRIE COUNTY HIGHWAY DEPARTMENT**

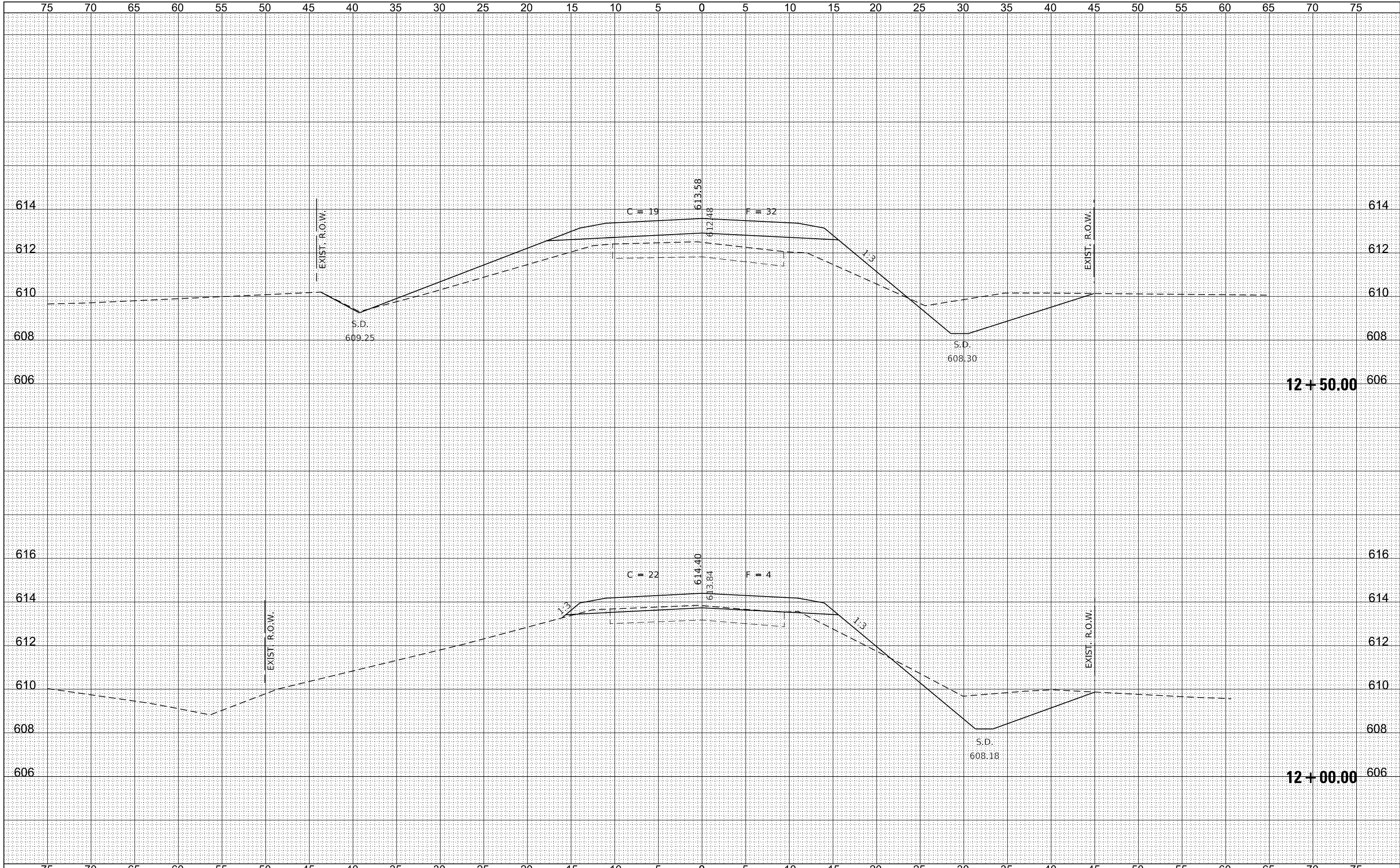
STATION CROSS SECTIONS

SCALE: 5H:2V SHEET NO. 2 OF 17 SHEETS STA. 11+00.00 TO STA. 11+50.00

T.R.	SECTION	COUNTY	TOTAL SHEETS	SHEET NO.
119	20-02116-00-PV	MOULTRIE	24	9
EAST NELSON ROAD DISTRICT		CONTRACT NO. 95983		
ILLINOIS FED. AID PROJECT 4UN2(323)				

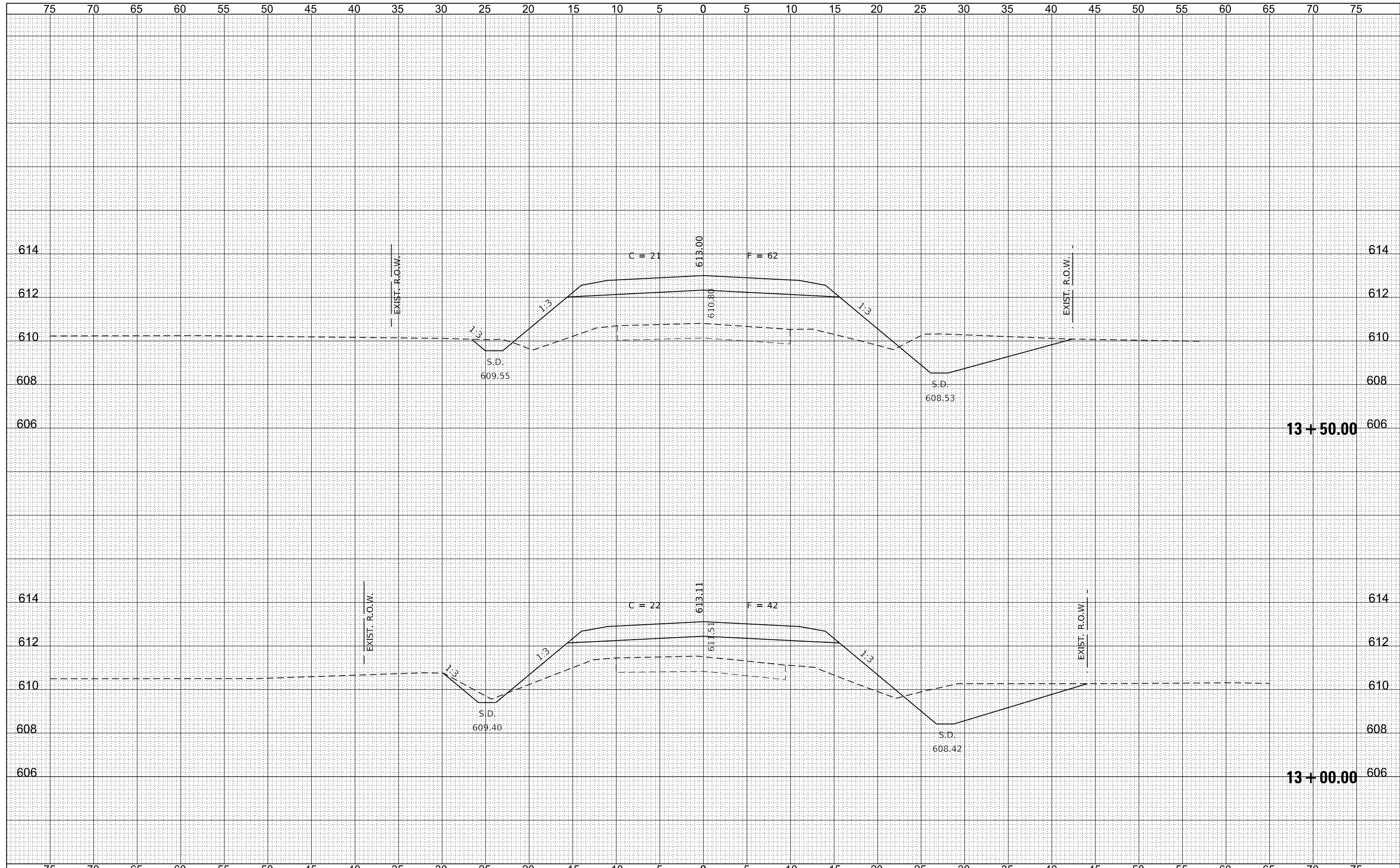
BY	DATE

ORIGINAL SURVEY	SURVEYED	BY	DATE
NOTE BOOK NO.	PLOTTED		
	TEMPLATE		
	AREAS CHECKED		
	AREAS CHECKED		



BY	DATE
FINAL SURVEY	SURVEYED
NOTE BOOK	PLOTTED
NO.	TEMPLATE
	AREAS CHECKED
	AREAS CHECKED

BY	DATE
ORIGINAL SURVEY	SURVEYED
NOTE BOOK	PLOTTED
NO.	TEMPLATE
	AREAS CHECKED
	AREAS CHECKED



FILE NAME = 210036-shl-vssheets.dgn
 HAMPSON, LENZINI AND RENWICK, INC.
 3885 STEVENSON DRIVE, SUITE 201
 SPRINGFIELD, ILLINOIS 62703
 ILLINOIS PROFESSIONAL DESIGN FIRM
 I/S / PE / SE CORP. 184.000958

USER NAME = tmk
 PLOT SCALE = \$SCALE\$
 PLOT DATE = 5/5/2025

DESIGNED - S.A.A.
 DRAWN - T.W.K.
 CHECKED - J.W.F.
 DATE - 02/08/2023

REVISED -
 REVISED -
 REVISED -
 REVISED -

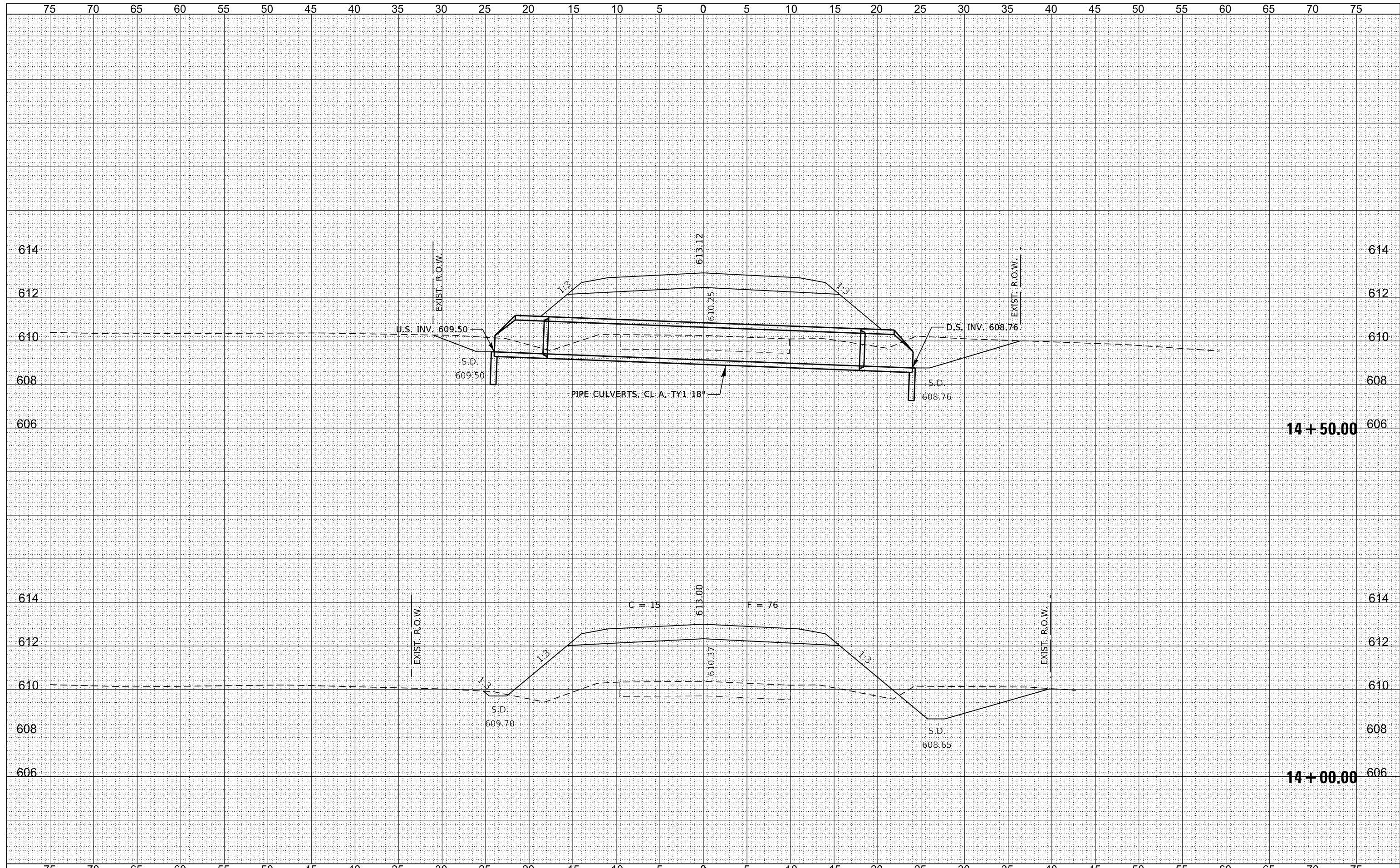
STATE OF ILLINOIS
 MOULTRIE COUNTY HIGHWAY DEPARTMENT

STATION CROSS SECTIONS
 SCALE: 5H:2V
 SHEET NO. 4 OF 17 SHEETS
 STA. 13+00.00 TO STA. 13+50.00

T.R.	SECTION	COUNTY	TOTAL SHEETS	SHEET NO.
119	20-02116-00-PV	MOULTRIE	24	11
EAST NELSON ROAD DISTRICT		CONTRACT NO. 95983		
ILLINOIS		FED. AID PROJECT 4UN(323)		

BY _____ DATE _____
 SURVEYED _____
 PLOTTED _____
 TEMPLATE _____
 NOTE BOOK _____
 AREAS _____
 CHECKED _____
 NO. _____

BY _____ DATE _____
 SURVEYED _____
 PLOTTED _____
 TEMPLATE _____
 NOTE BOOK _____
 AREAS _____
 CHECKED _____
 NO. _____



14+50.00

14+00.00

FILE NAME = 210036-sh1-ssheets.dgn
 HAMPTON, LENZINI AND RENWICK, INC.
 3885 STEVENSON DRIVE, SUITE 201
 SPRINGFIELD, ILLINOIS 62703
 ILLINOIS PROFESSIONAL DESIGN FIRM
 LICENSE NO. 184-000958

USER NAME = tmlk
 PLOT SCALE = \$SCALES
 PLOT DATE = 5/5/2025

DESIGNED - S.A.A.
 DRAWN - T.W.K.
 CHECKED - J.W.F.
 DATE - 02/08/2023

REVISED -
 REVISED -
 REVISED -
 REVISED -

STATE OF ILLINOIS
 MOULTRIE COUNTY HIGHWAY DEPARTMENT

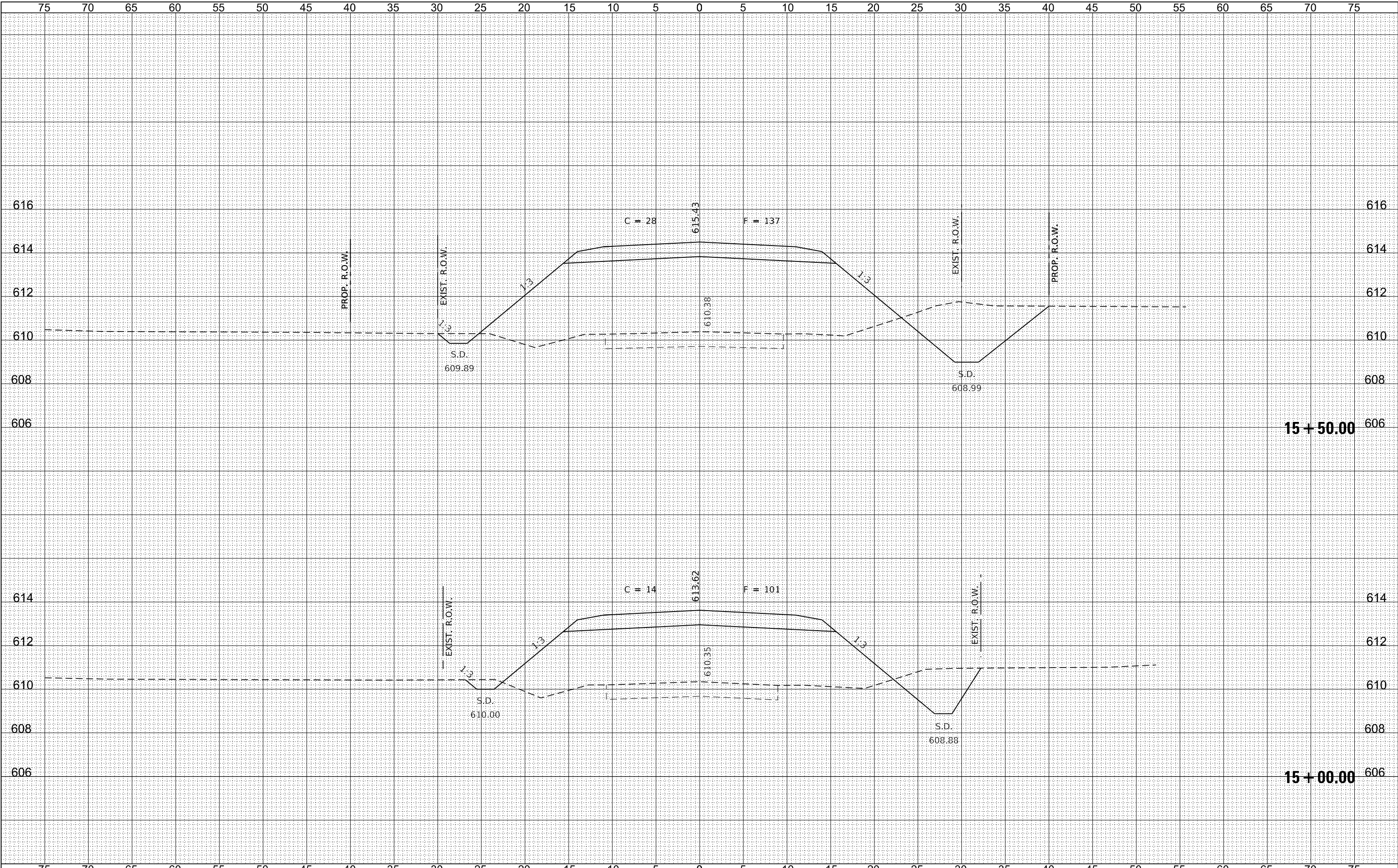
STATION CROSS SECTIONS
 SCALE: 5H:2V
 SHEET NO. 5 OF 17 SHEETS
 STA. 14+00.00 TO STA. 14+50.00

T.R.	SECTION	COUNTY	TOTAL SHEETS	SHEET NO.
119	20-02116-00-PV	MOULTRIE	24	12
EAST NELSON ROAD DISTRICT			CONTRACT NO. 95983	

ILLINOIS FED. AID PROJECT 4UN2(323)

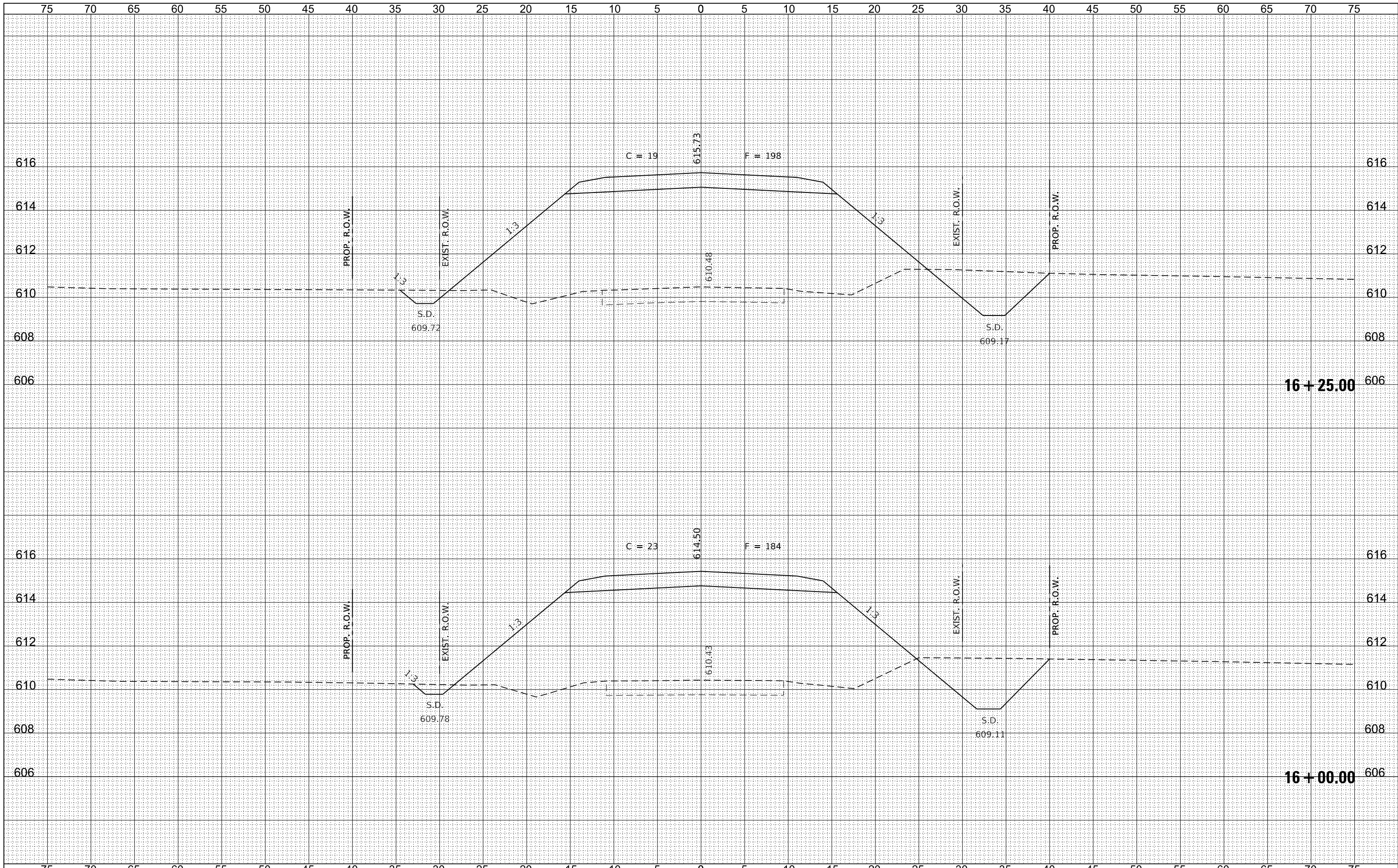
BY	DATE

ORIGINAL SURVEY	SURVEYED	DATE
NOTE BOOK	PLOTTED	
	TEMPLATE	
	AREAS	
	CHECKED	



DATE	
BY	
FINAL SURVEY	
SURVEYED	
PLOTTED	
TEMPLATE	
NOTE BOOK	
AREAS CHECKED	
NO.	

DATE	
BY	
ORIGINAL SURVEY	
SURVEYED	
PLOTTED	
TEMPLATE	
AREAS CHECKED	
NO.	



FILE NAME = 210036-shl-xssheets.dgn
 HAMPTON, LENZINI AND RENWICK, INC.
 3885 STEVENSON DRIVE, SUITE 201
 SPRINGFIELD, ILLINOIS 62703
 ILLINOIS PROFESSIONAL DESIGN FIRM
 LS / PE / SE CORP. 184.009958

USER NAME = tmmk
 PLOT SCALE = \$SCALES
 PLOT DATE = 5/5/2025

DESIGNED - S.A.A.
 DRAWN - T.W.K.
 CHECKED - J.W.F.
 DATE - 02/08/2023

REVISED -
 REVISED -
 REVISED -
 REVISED -

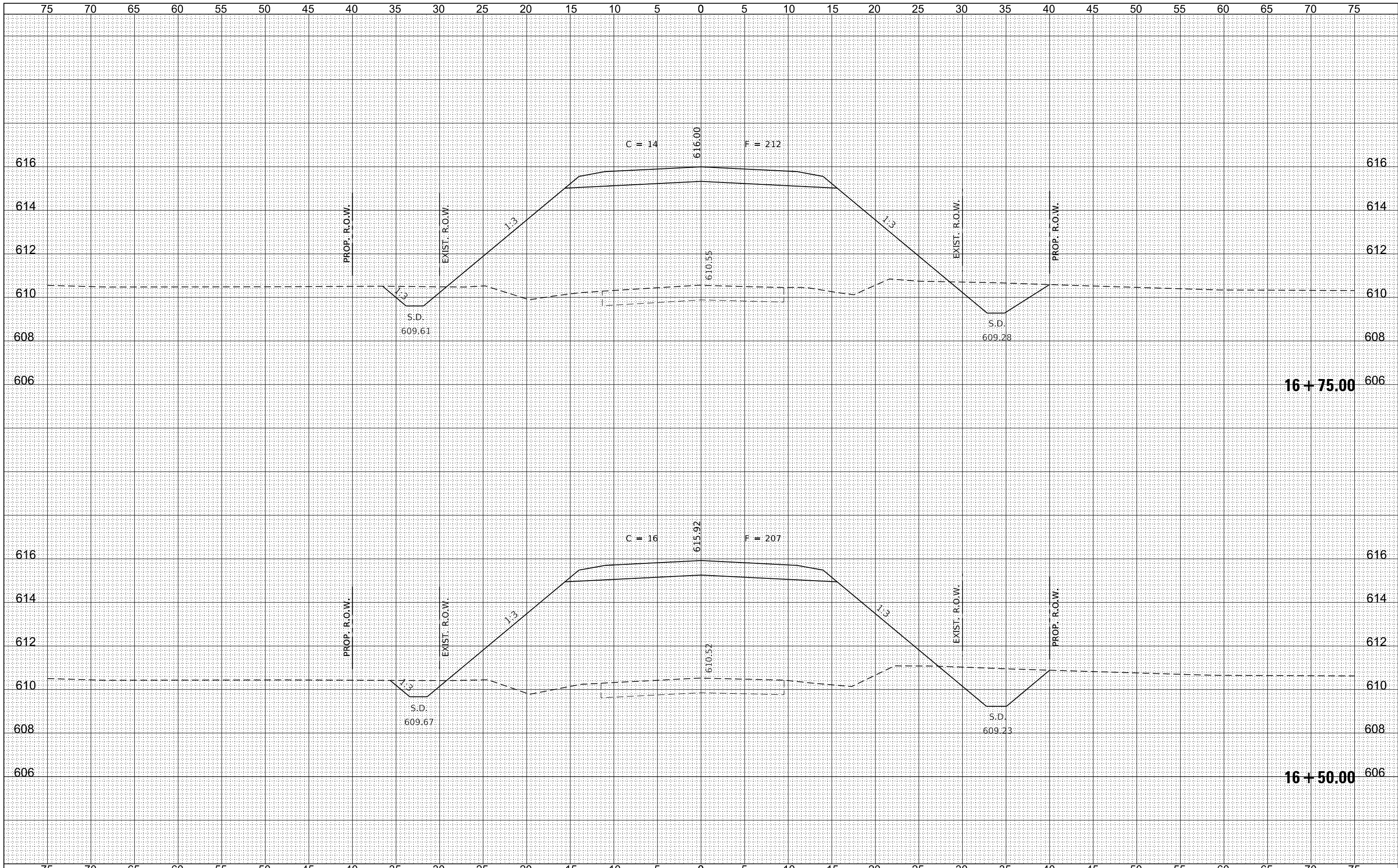
STATE OF ILLINOIS
 MOULTRIE COUNTY HIGHWAY DEPARTMENT

STATION CROSS SECTIONS
 SCALE: 5H:2V
 SHEET NO. 7 OF 17 SHEETS
 STA. 16+00.00 TO STA. 16+25.00

T.R.	SECTION	COUNTY	TOTAL SHEETS	SHEET NO.
119	20-02116-00-PV	MOULTRIE	24	14
EAST NELSON ROAD DISTRICT			CONTRACT NO. 95983	
ILLINOIS FED. AID PROJECT 4UN2(323)				

DATE	
BY	
FINAL SURVEY	
SURVEYED	
PLOTTED	
TEMPLATE	
NOTE BOOK	
AREAS	
CHECKED	
NO.	

DATE	
BY	
ORIGINAL SURVEY	
SURVEYED	
PLOTTED	
TEMPLATE	
NOTE BOOK	
AREAS	
CHECKED	
NO.	



FILE NAME = 210036-shl-vssheets.dgn
 HAMPTON, LENZINI AND RENWICK, INC.
 3885 STEVENSON DRIVE, SUITE 201
 SPRINGFIELD, ILLINOIS 62703
 ILLINOIS PROFESSIONAL DESIGN FIRM
 ILS / PE / SE CORP. 184.009958

USER NAME = tmk
 DESIGNED - S.A.A.
 DRAWN - T.W.K.
 CHECKED - J.W.F.
 DATE - 02/08/2023
 PLOT SCALE = \$SCALES
 PLOT DATE = 5/5/2025

REVISIED -
 REVISIED -
 REVISIED -
 REVISIED -

STATE OF ILLINOIS
 MOULTRIE COUNTY HIGHWAY DEPARTMENT

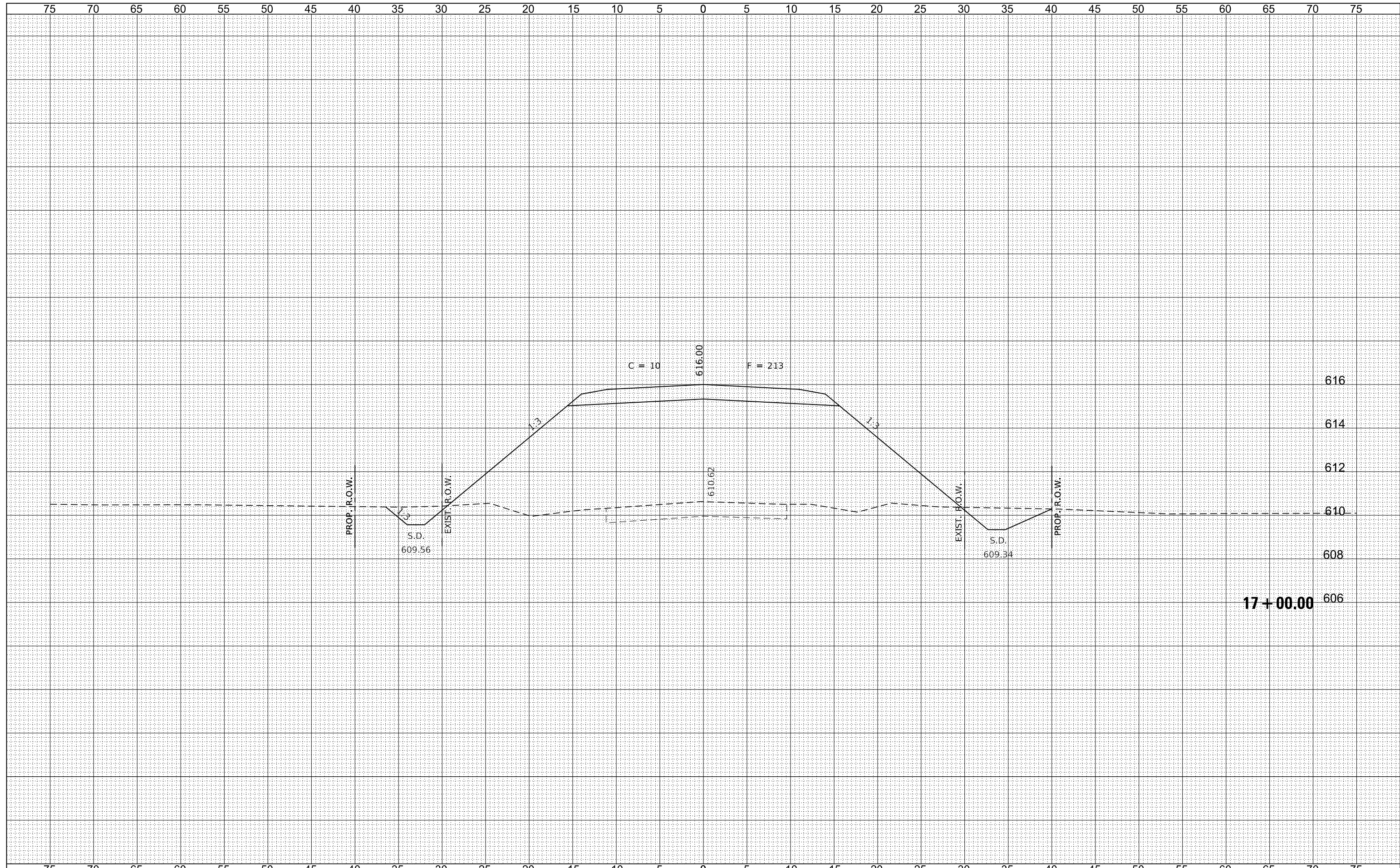
STATION CROSS SECTIONS

SCALE: 5H:2V SHEET NO. 8 OF 17 SHEETS STA. 16+50.00 TO STA. 16+75.00

T.R.	SECTION	COUNTY	TOTAL SHEETS	SHEET NO.
119	20-02116-00-PV	MOULTRIE	24	15
EAST NELSON ROAD DISTRICT		CONTRACT NO. 95983		
ILLINOIS		FED. AID PROJECT 4UN2(323)		

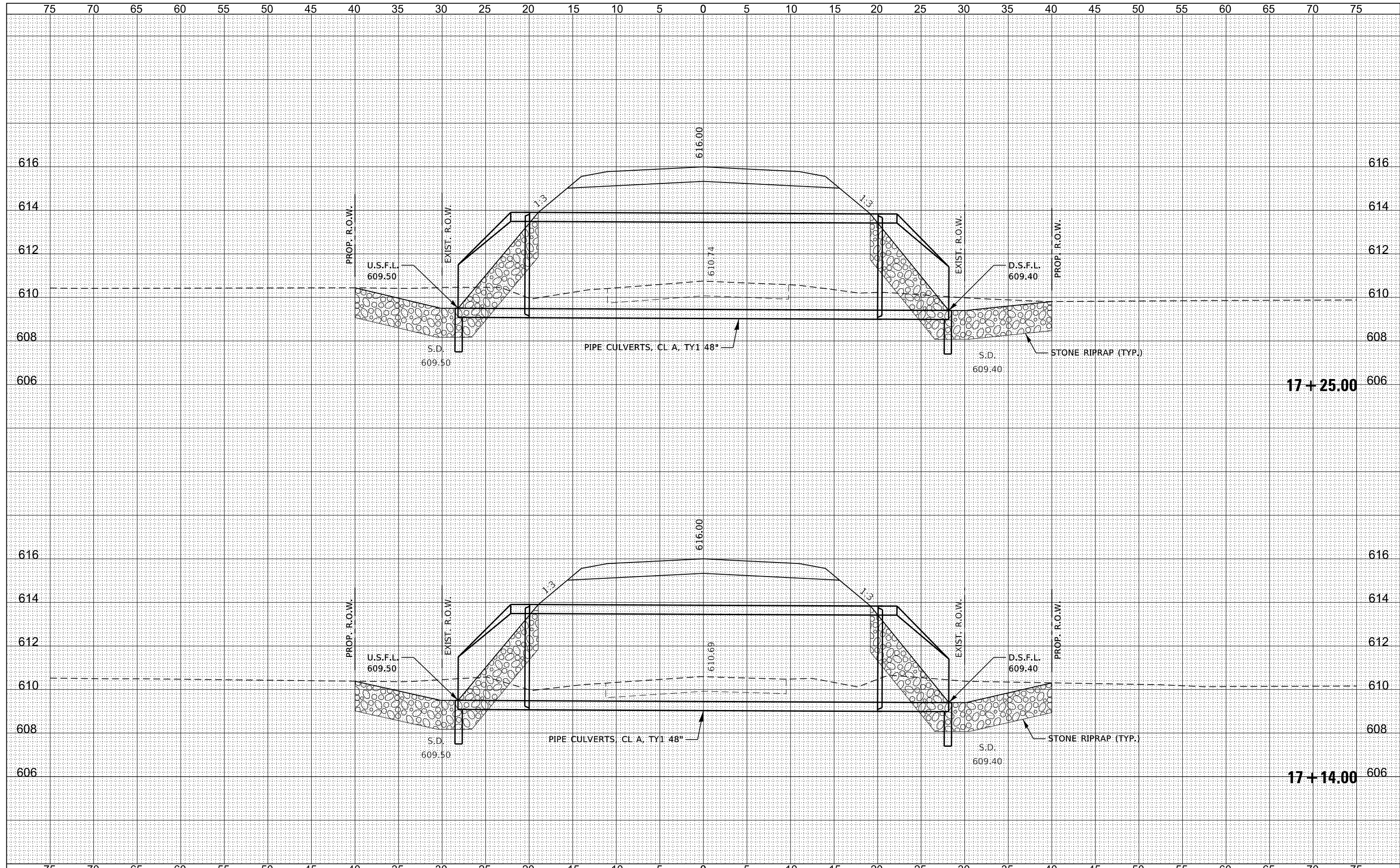
DATE	
BY	
FINAL SURVEY	
NOTE BOOK NO.	
SURVEYED	
PLOTTED	
TEMPLATE	
AREAS CHECKED	

DATE	606
BY	
ORIGINAL SURVEY	
NOTE BOOK NO.	
SURVEYED	
PLOTTED	
TEMPLATE	
AREAS CHECKED	



DATE	
BY	
FINAL SURVEY	
SURVEYED	
PLOTTED	
TEMPLATE	
AREAS	
CHECKED	
NO.	

DATE	
BY	
ORIGINAL SURVEY	
SURVEYED	
PLOTTED	
TEMPLATE	
AREAS	
CHECKED	
NO.	

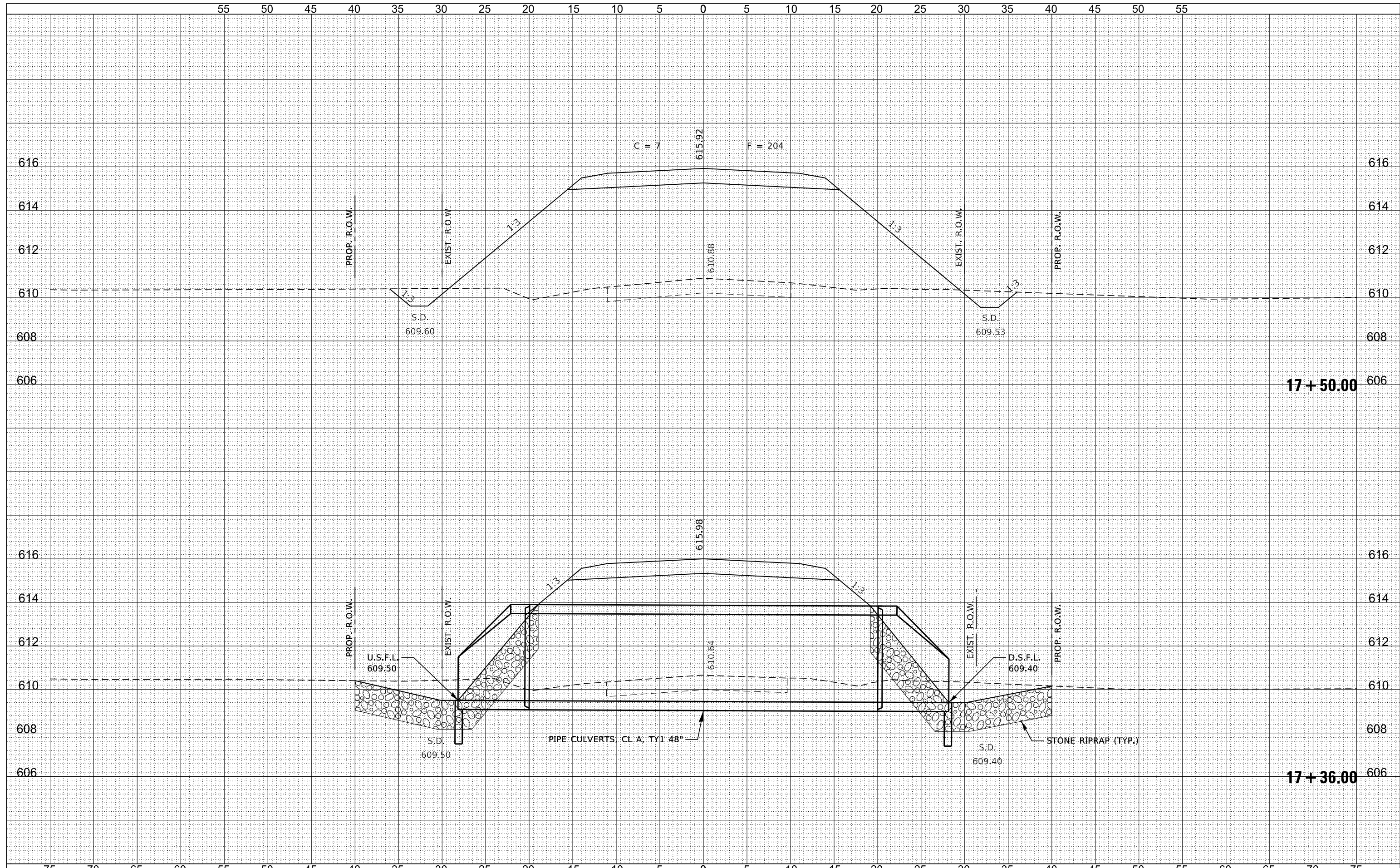


FILE NAME = 210036-shl-vssheets.dgn	USER NAME = tmmk	DESIGNED - S.A.A.	REVISED -	<p align="center">STATE OF ILLINOIS MOULTRIE COUNTY HIGHWAY DEPARTMENT</p> <p align="center">STATION CROSS SECTIONS</p>	T.R.	SECTION	COUNTY	TOTAL SHEETS	SHEET NO.
HAMPTON, LENZINI AND RENWICK, INC. 3885 STEVENSON DRIVE, SUITE 201 SPRINGFIELD, ILLINOIS 62703 ILLINOIS PROFESSIONAL DESIGN FIRM L.S. / P.E. / S.E. CORP. 184.009958	PLOT SCALE = \$SCALES	DRAWN - T.W.K.	REVISED -		119	20-02116-00-PV	MOULTRIE	24	17
PLOT DATE = 5/5/2025	DATE - 02/08/2023	CHECKED - J.W.F.	REVISED -		EAST NELSON ROAD DISTRICT		CONTRACT NO. 95983		
		DATE - 02/08/2023	REVISED -		ILLINOIS		FED. AID PROJECT 4UN2(323)		

SCALE: 5H:2V SHEET NO. 10 OF 17 SHEETS STA. 17+07.00 TO STA. 17+25.00

DATE	
BY	
SURVEYED	
PLOTTED	
TEMPLATE	
AREAS	
CHECKED	
FINAL SURVEY	
NOTE BOOK	
NO.	

DATE	
BY	
SURVEYED	
PLOTTED	
TEMPLATE	
AREAS	
CHECKED	
ORIGINAL SURVEY	
NOTE BOOK	
NO.	



FILE NAME = 210036-shl-vssheets.dgn	USER NAME = tmk	DESIGNED - S.A.A.	REVISED -	<p align="center">STATE OF ILLINOIS MOULTRIE COUNTY HIGHWAY DEPARTMENT</p> <p align="center">STATION CROSS SECTIONS</p>	T.R.	SECTION	COUNTY	TOTAL SHEETS	SHEET NO.
HAMPTON, LENZINI AND RENWICK, INC. 3885 STEVENSON DRIVE, SUITE 201 SPRINGFIELD, ILLINOIS 62703 ILLINOIS PROFESSIONAL DESIGN FIRM L/S / PE / SE CORP. 184.009958	PLOT SCALE = \$SCALES	DRAWN - T.W.K.	REVISED -		119	20-02116-00-PV	MOULTRIE	24	18
PLOT DATE = 5/5/2025	DATE = 02/08/2023	CHECKED - J.W.F.	REVISED -		EAST NELSON ROAD DISTRICT		CONTRACT NO. 95983		
		DATE = 02/08/2023	REVISED -		SCALE: 5H:2V		SHEET NO. 11 OF 17 SHEETS		STA. 17+50.00 TO STA. 17+75.00

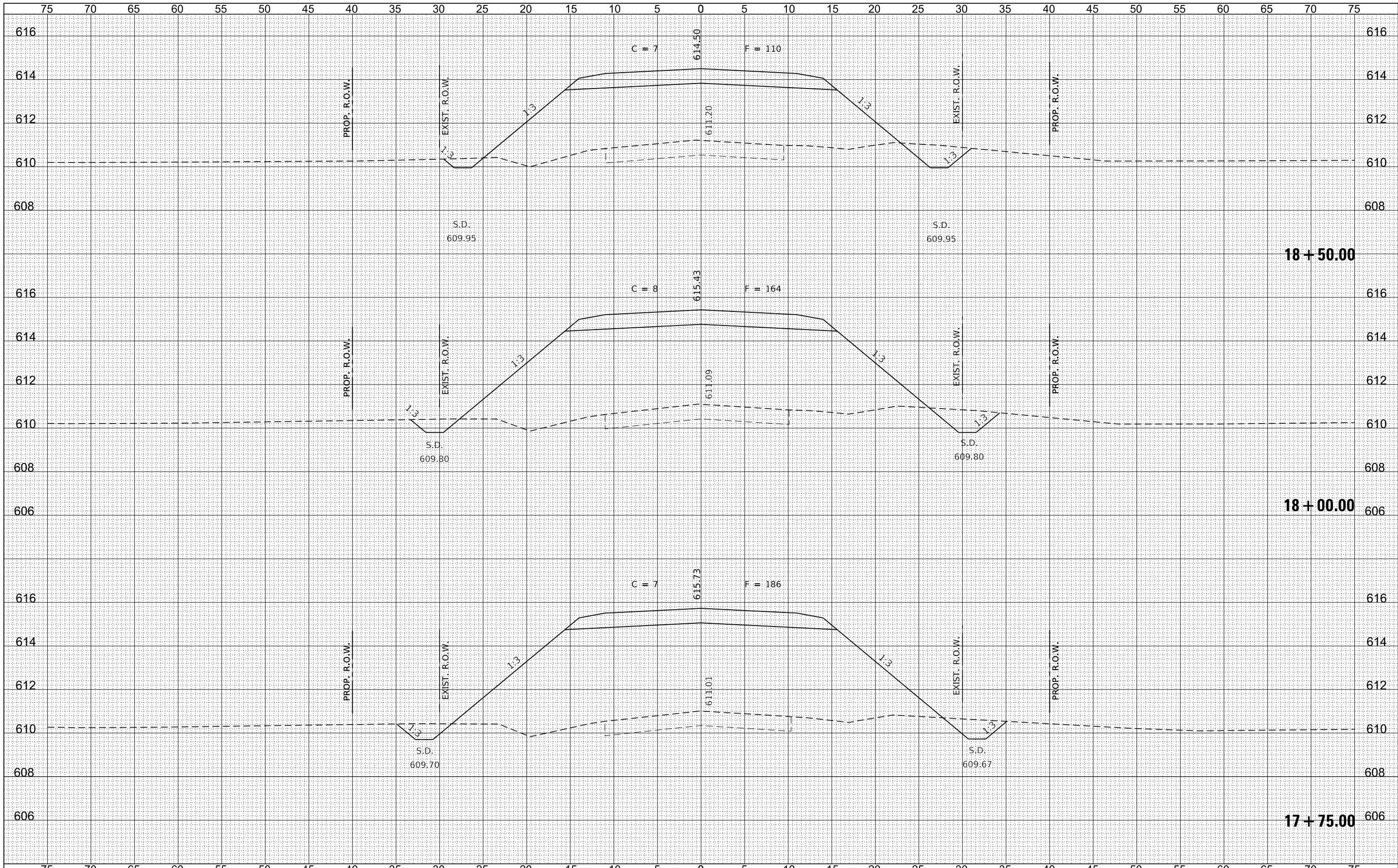
17+50.00

17+36.00

ILLINOIS FED. AID PROJECT 4UN2(323)

DATE	
BY	
ORIGINAL SURVEY	
SURVEYED	
PLOTTED	
TEMPLATE	
AREAS	
CHECKED	
NO.	

DATE	
BY	
ORIGINAL SURVEY	
SURVEYED	
PLOTTED	
TEMPLATE	
AREAS	
CHECKED	
NO.	



FILE NAME = 210036-sh1-xssheets.dgn
 DESIGNED - S.A.A.
 DRAWN - T.W.K.
 CHECKED - J.W.F.
 DATE - 02/08/2023

USER NAME = tmk
 PLOT SCALE = \$SCALE\$
 PLOT DATE = 5/5/2025

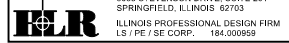
REVISD -
 REVISD -
 REVISD -
 REVISD -

STATE OF ILLINOIS
 MOULTRIE COUNTY HIGHWAY DEPARTMENT

STATION CROSS SECTIONS

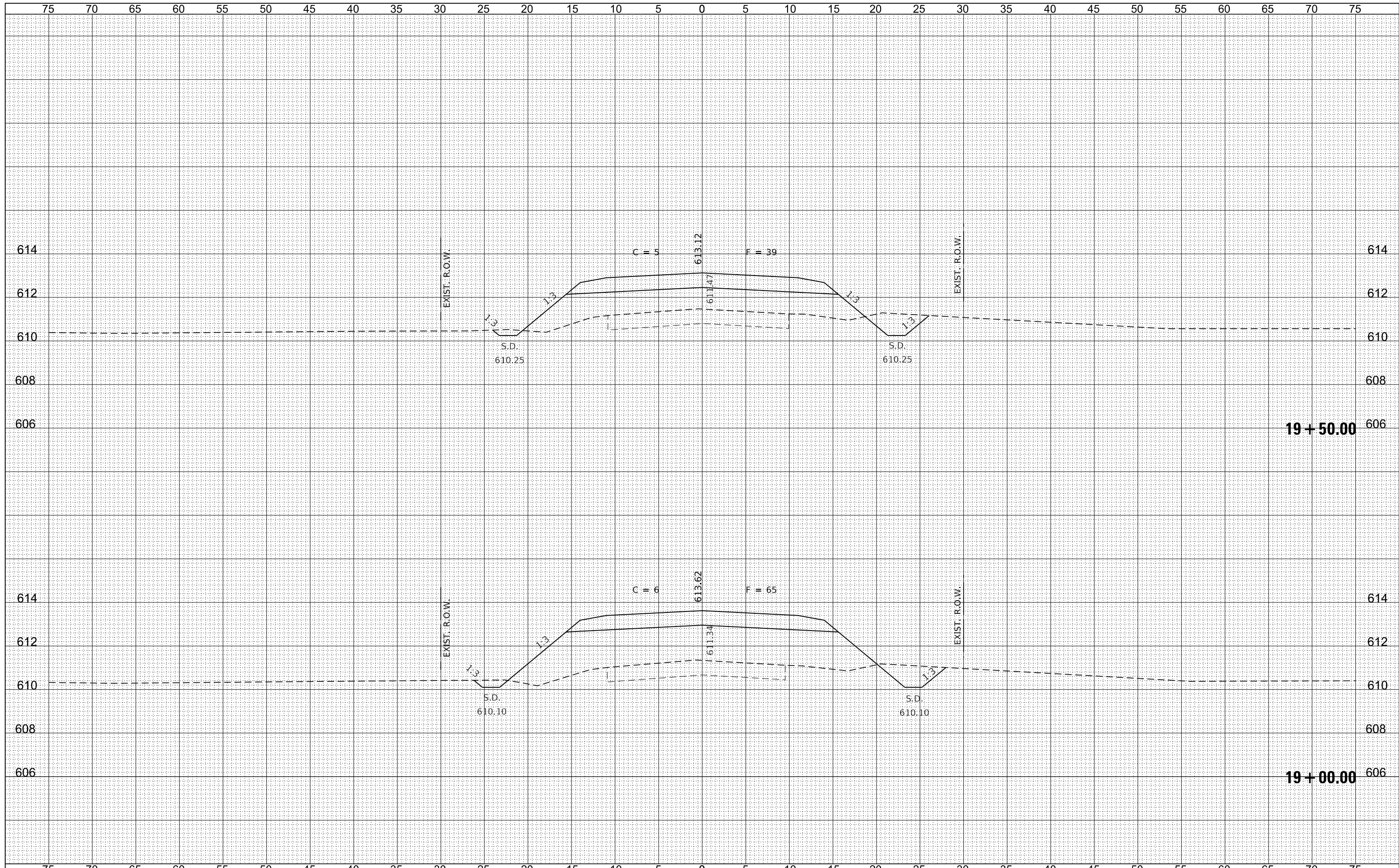
SCALE: 5H:2V SHEET NO. 12 OF 17 SHEETS STA. 18+00.00 TO STA. 18+50.00

T.R.	SECTION	COUNTY	TOTAL SHEETS	SHEET NO.
119	20-02116-00-PV	MOULTRIE	24	19
EAST NELSON ROAD DISTRICT		CONTRACT NO. 95983		
ILLINOIS FED. AID PROJECT 4UN2(323)				



FINAL	DATE
SURVEY	BY
PLOTTED	
TEMPLATE	
AREAS	
CHECKED	
NO.	

ORIGINAL	DATE
SURVEY	BY
PLOTTED	
TEMPLATE	
AREAS	
CHECKED	
NO.	



FILE NAME = 210036-shf-ssheets.dgn
 HAMPSON, LENZINI AND RENWICK, INC.
 3885 STEVENSON DRIVE, SUITE 201
 SPRINGFIELD, ILLINOIS 62703
 ILLINOIS PROFESSIONAL DESIGN FIRM
 LS / PE / SE CORP. 184.009958

USER NAME = tmk
 DESIGNED - S.A.A.
 DRAWN - T.W.K.
 CHECKED - J.W.F.
 DATE - 02/08/2023
 PLOT SCALE = \$SCALES
 PLOT DATE = 5/5/2025

REVISIED -
 REVISIED -
 REVISIED -
 REVISIED -

**STATE OF ILLINOIS
 MOULTRIE COUNTY HIGHWAY DEPARTMENT**

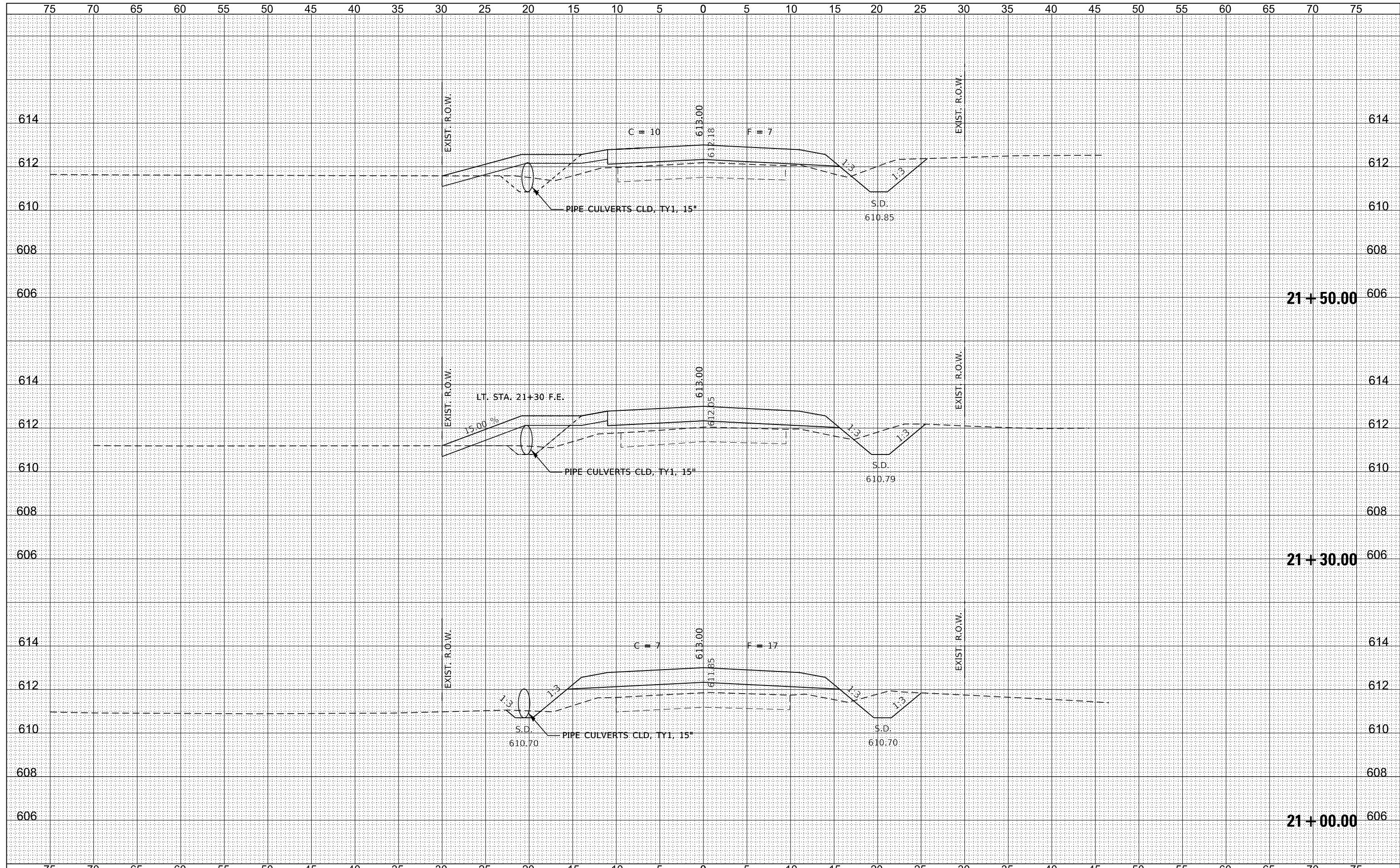
STATION CROSS SECTIONS

SCALE: 5H:2V SHEET NO. 13 OF 17 SHEETS STA. 19+00.00 TO STA. 19+50.00

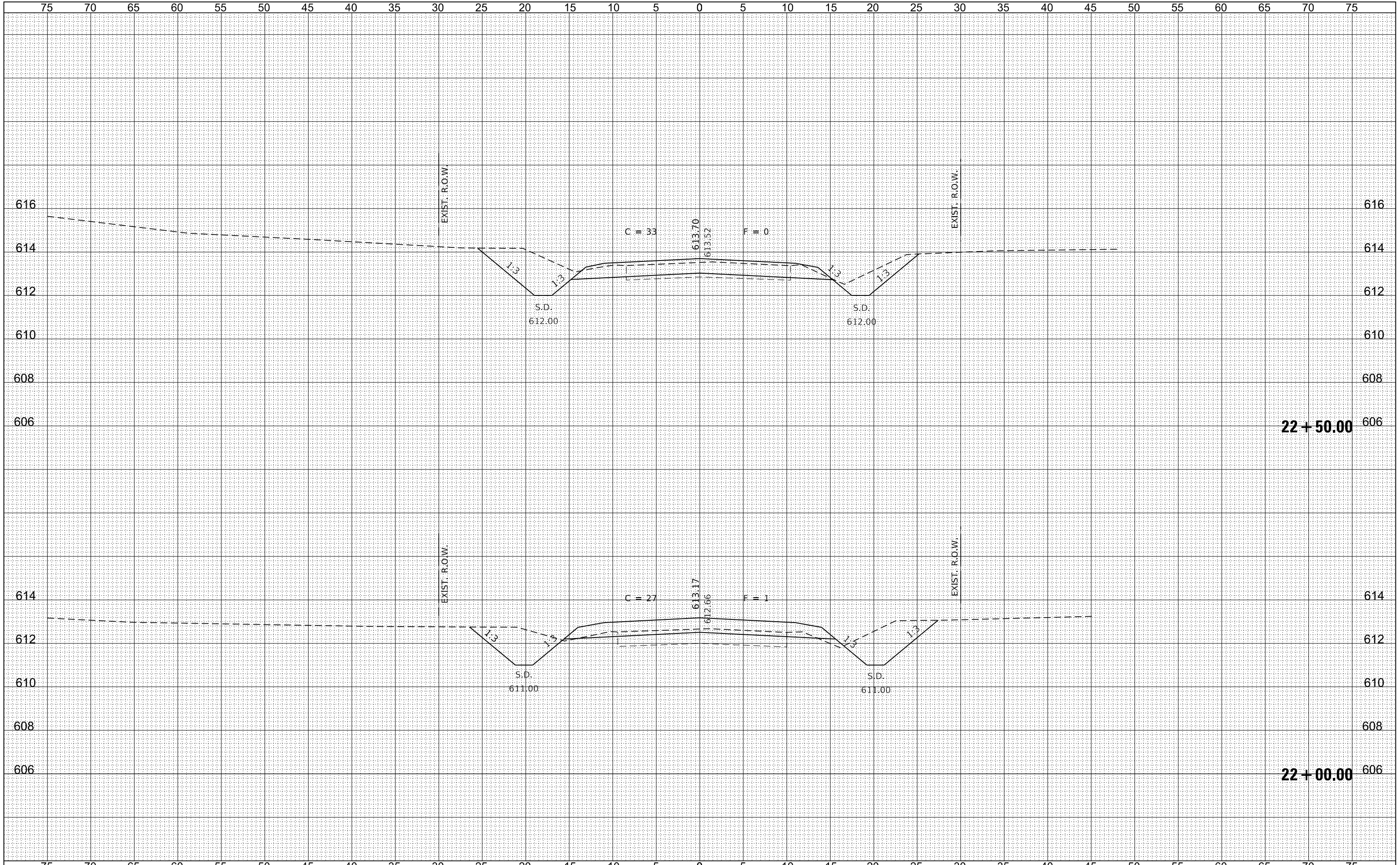
T.R.	SECTION	COUNTY	TOTAL SHEETS	SHEET NO.
119	20-02116-00-PV	MOULTRIE	24	20
EAST NELSON ROAD DISTRICT		CONTRACT NO. 95983		
ILLINOIS		FED. AID PROJECT 4UN2(323)		

DATE	
BY	
ORIGINAL SURVEY	
SURVEYED	
PLOTTED	
TEMPLATE	
AREAS	
CHECKED	
NO.	

DATE	
BY	
ORIGINAL SURVEY	
SURVEYED	
PLOTTED	
TEMPLATE	
AREAS	
CHECKED	
NO.	

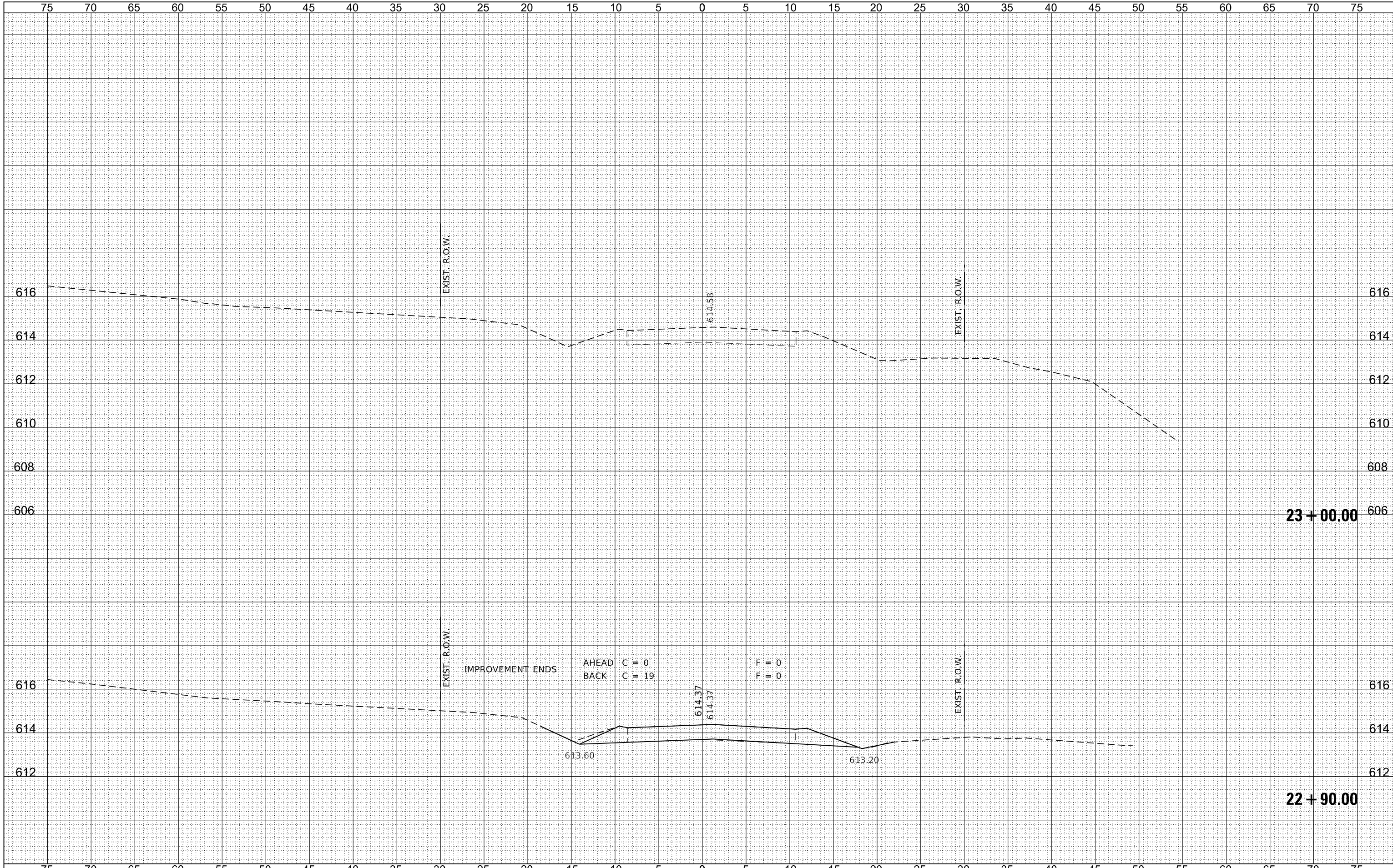


FILE NAME = 210036-shl-vssheets.dgn	USER NAME = tmlk	DESIGNED - S.A.A.	REVISED -	STATE OF ILLINOIS MOULTRIE COUNTY HIGHWAY DEPARTMENT	STATION CROSS SECTIONS		T.R.	SECTION	COUNTY	TOTAL SHEETS	SHEET NO.	
HAMPTON, LENZINI AND RENWICK, INC. 3885 STEVENSON DRIVE, SUITE 201 SPRINGFIELD, ILLINOIS 62703 ILLINOIS PROFESSIONAL DESIGN FIRM L5 / PE / SE CORP. 184.009958	PLOT SCALE = \$SCALE\$	DRAWN - T.W.K.	REVISED -		EAST NELSON ROAD DISTRICT	20-02116-00-PV	MOULTRIE	24	22	CONTRACT NO. 95983		
PLOT DATE = 5/5/2025	DATE - 02/08/2023	CHECKED - J.W.F.	REVISED -		SCALE: 5H:2V	SHEET NO. 15 OF 17 SHEETS	STA. 21+00.00 TO STA. 21+50.00	ILLINOIS	FED. AID PROJECT 4UN2(323)			
		REVISIONS										



BY	DATE
SURVEYED	PLOTTED
NOTE BOOK	AREAS CHECKED
NO.	

BY	DATE
SURVEYED	PLOTTED
NOTE BOOK	AREAS CHECKED
NO.	



BY	DATE
FINAL SURVEY	SURVEYED
NOTE BOOK	PLOTTED
NO.	TEMPLATE
	AREAS CHECKED

BY	DATE
ORIGINAL SURVEY	SURVEYED
NOTE BOOK	PLOTTED
NO.	TEMPLATE
	AREAS CHECKED

FILE NAME = 210036-shl-xssheets.dgn
HAMPTON, LENZINI AND RENWICK, INC.
 3885 STEVENSON DRIVE, SUITE 201
 SPRINGFIELD, ILLINOIS 62703
 ILLINOIS PROFESSIONAL DESIGN FIRM
 LS / PE / SE CORP. 184.009959

USER NAME = tmlk
 DESIGNED - S.A.A.
 DRAWN - T.W.K.
 CHECKED - J.W.F.
 DATE - 02/08/2023
 PLOT SCALE = \$SCALES
 PLOT DATE = 5/5/2025

REVISIED -
 REVISIED -
 REVISIED -
 REVISIED -

**STATE OF ILLINOIS
 MOULTRIE COUNTY HIGHWAY DEPARTMENT**

STATION CROSS SECTIONS

SCALE: 5H:2V SHEET NO. 17 OF 17 SHEETS STA. 22+90.00 TO STA. 23+00.00

T.R.	SECTION	COUNTY	TOTAL SHEETS	SHEET NO.
119	20-02116-00-PV	MOULTRIE	24	24
EAST NELSON ROAD DISTRICT			CONTRACT NO. 95983	
ILLINOIS FED. AID PROJECT 4UN2(323)				