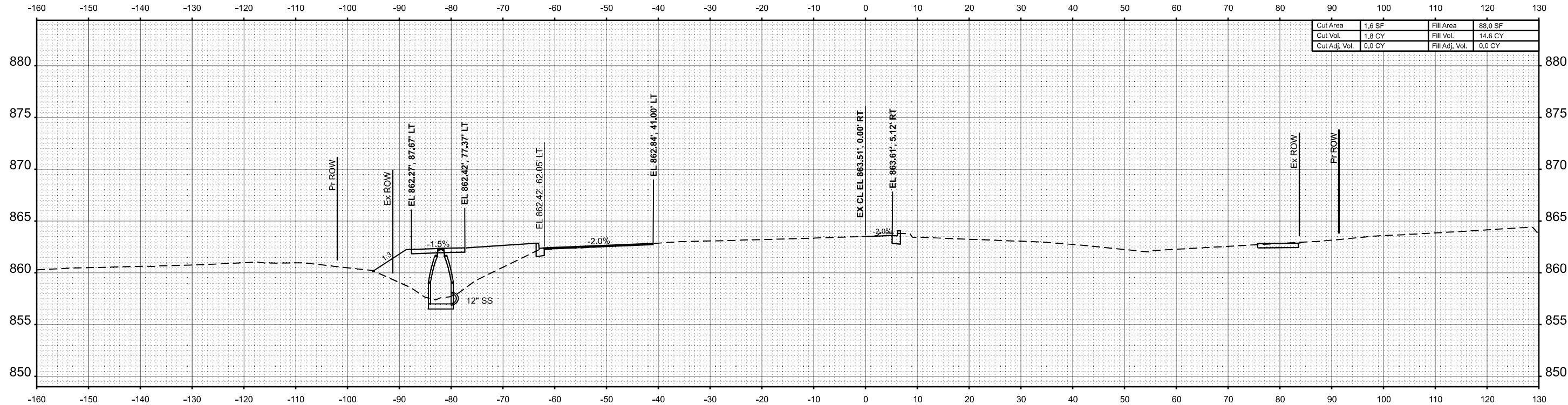


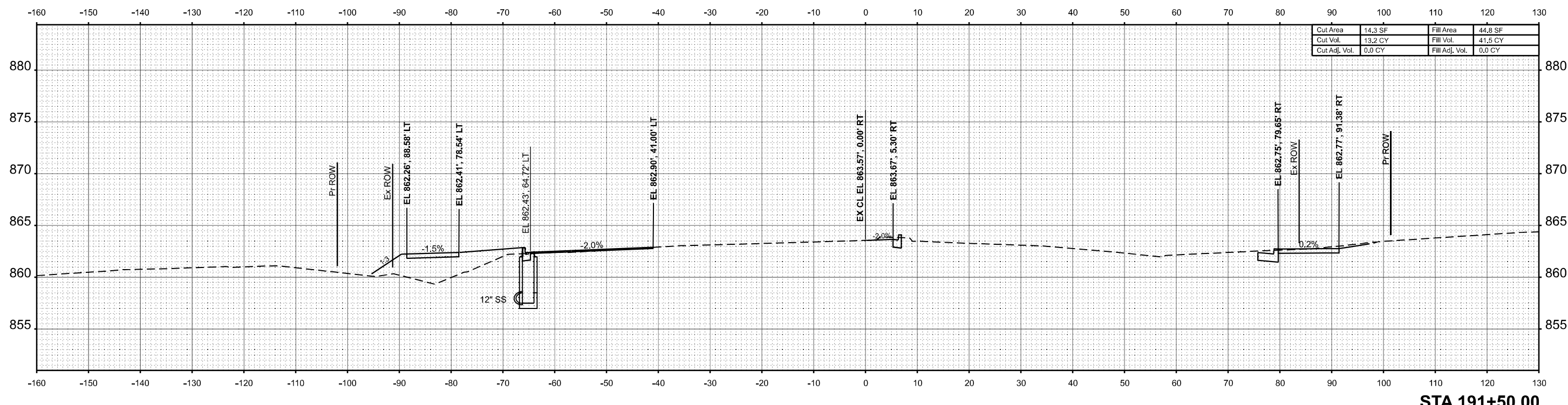
DATE	
BY	
SURVEYED	
PLOTTED	
TEMPLATE	
AREAS	
CHECKED	
NO.	
FINL SURVEY	
NOTE BOOK	
AREAS	
CHECKED	
NO.	



Cut Area	1.6 SF	Fill Area	88.0 SF
Cut Vol.	1.8 CY	Fill Vol.	14.6 CY
Cut Adj. Vol.	0.0 CY	Fill Adj. Vol.	0.0 CY

STA 191+55.94

DATE	
BY	
SURVEYED	
PLOTTED	
TEMPLATE	
AREAS	
CHECKED	
NO.	
ORIGINAL SURVEY	
NOTE BOOK	
AREAS	
CHECKED	
NO.	



Cut Area	14.3 SF	Fill Area	44.8 SF
Cut Vol.	13.2 CY	Fill Vol.	41.5 CY
Cut Adj. Vol.	0.0 CY	Fill Adj. Vol.	0.0 CY

STA 191+50.00

MODEL: TL_9_101+50.00 R2 (Sheet)
FILE NAME: P:\2024\ME4019_IG19015_PTB_185-019 IL RTE 9 P111_Hutchison01_CADD_Data\Sheets\2024-12-24\DF21-Cor-Corridor-XCross-IL9.dgn



USER NAME =	Inguyen	DESIGNED -	JC	REVISED -	
		DRAWN -	JP	REVISED -	
		CHECKED -	TN	REVISED -	
PLOT DATE =	1/17/2025	DATE -	01/13/2025	REVISED -	

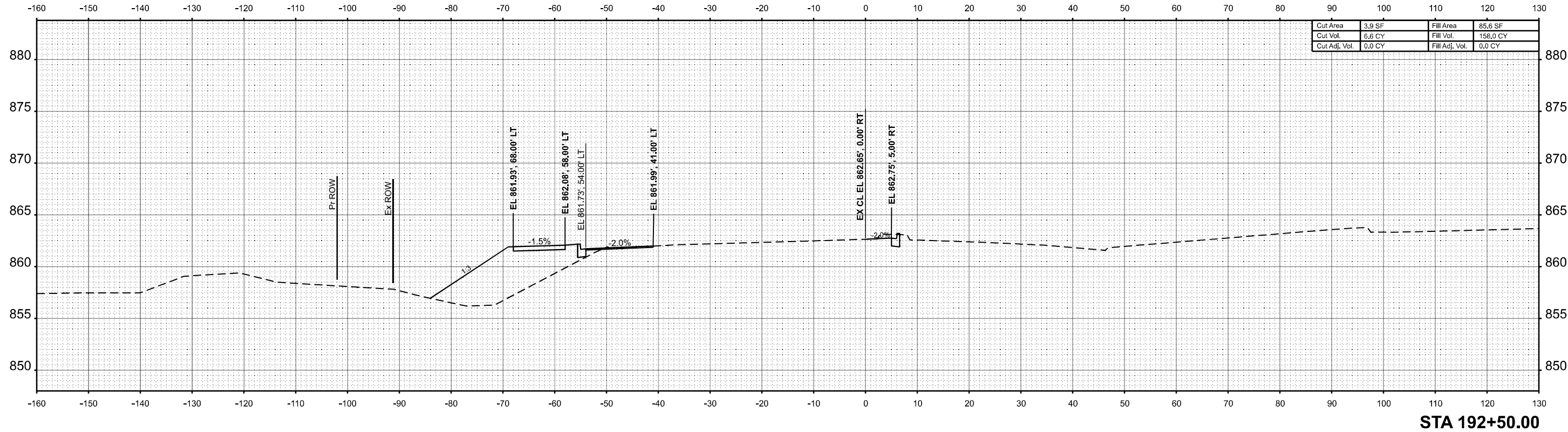
STATE OF ILLINOIS
DEPARTMENT OF TRANSPORTATION

FAP 693 (IL RTE 9)
E EMPIRE ST CROSS SECTION

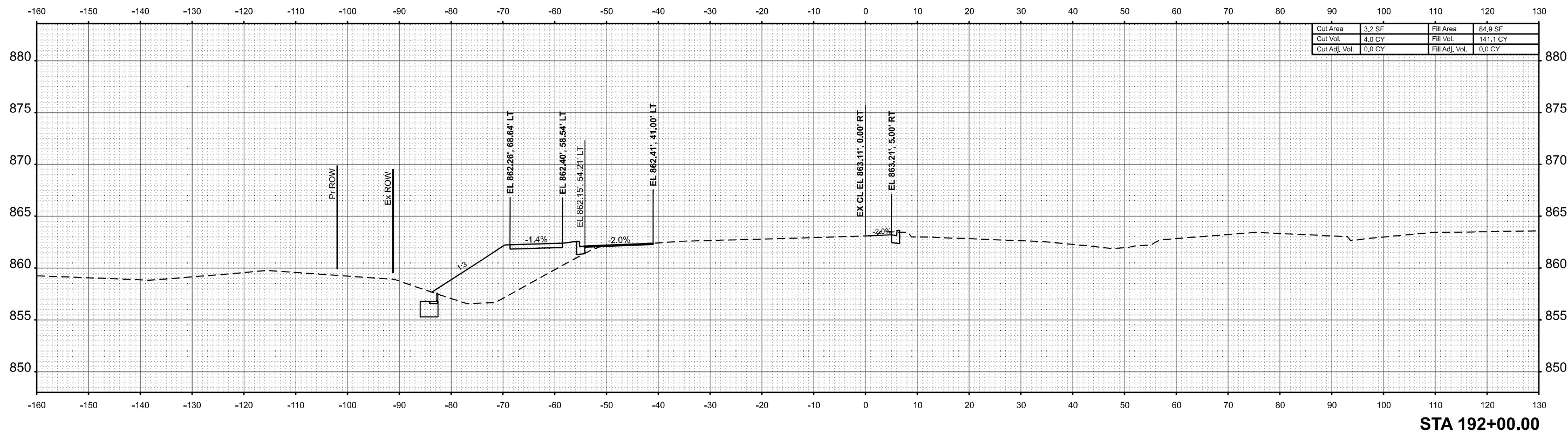
SCALE: 1"=10' SHEET 93 OF 168 SHEETS STA. 191+50.00 R2 TO STA. 191+55.94 R2

F.A.P RTE.	SECTION	COUNTY	TOTAL SHEETS	SHEET NO.
693	(FR) RS-3	McLean	492	401
CONTRACT NO. 70F21				
ILLINOIS FED. AID PROJECT				

DATE	
BY	
SURVEYED	
PLOTTED	
TEMPLATE	
AREAS	
AREAS CHECKED	
NO.	
NOTE BOOK	
NO.	
FINAL SURVEY	



DATE	
BY	
SURVEYED	
PLOTTED	
TEMPLATE	
AREAS	
AREAS CHECKED	
NO.	
NOTE BOOK	
NO.	
ORIGINAL SURVEY	



MODEL: TIL_9_102+00.00 R2 (Sheet)
 FILE NAME: P:\2024\ME4019_ILRTE9\192+00.00_PTB_185-019_IL RTE 9 PTB ILRTE9\192+00.00_PTB-Corridor-Cross-IL9.dgn



USER NAME =	Inguyen	DESIGNED -	JC	REVISED -	
		DRAWN -	JP	REVISED -	
		CHECKED -	TN	REVISED -	
PLOT DATE =	1/17/2025	DATE -	01/13/2025	REVISED -	

STATE OF ILLINOIS
 DEPARTMENT OF TRANSPORTATION

FAP 693 (IL RTE 9)
 E EMPIRE ST CROSS SECTION

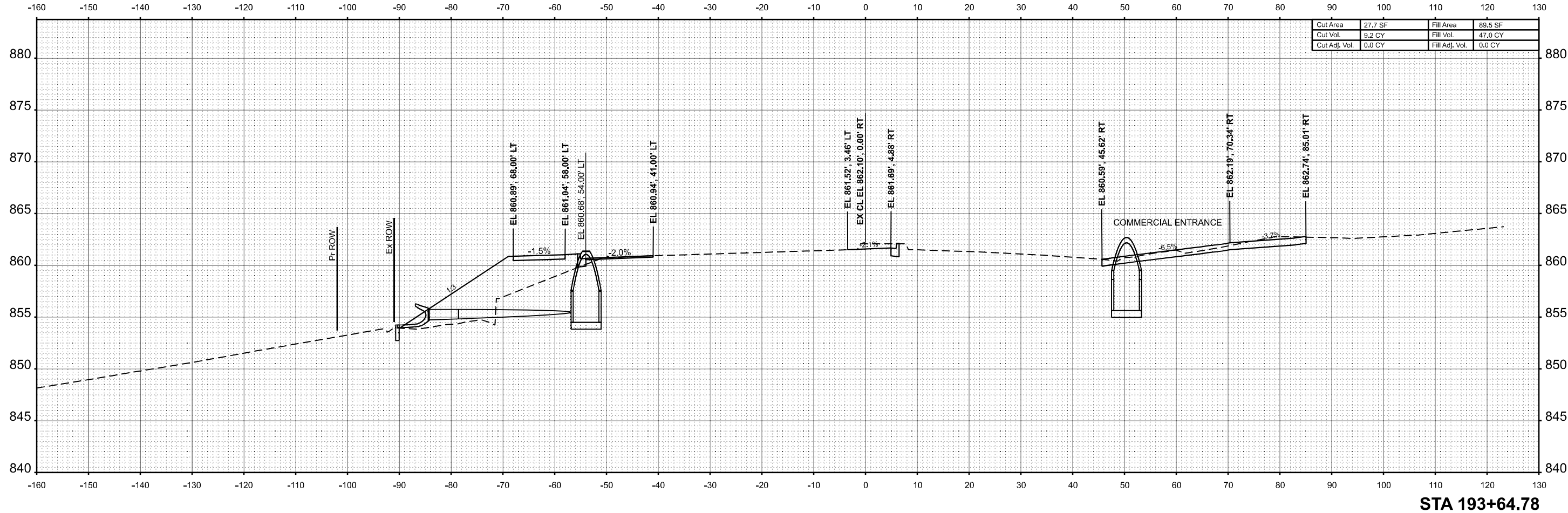
SCALE: 1"=10' SHEET 94 OF 168 SHEETS STA. 192+00.00 R2 TO STA. 192+50.00 R2

F.A.P. RTE.	SECTION	COUNTY	TOTAL SHEETS	SHEET NO.
693	(FR) RS-3	McLean	492	402
CONTRACT NO. 70F21				
ILLINOIS FED. AID PROJECT				

FINAL SURVEY	SURVEYED	BY	DATE
NOTE BOOK	PLOTTED		
NO.	TEMPLATE		
	AREAS		
	CHECKED		

ORIGINAL SURVEY	SURVEYED	BY	DATE
NOTE BOOK	PLOTTED		
NO.	TEMPLATE		
	AREAS		
	CHECKED		

MODEL: T:\9_103+64.78 R2-1 (Sheet)
 FILE NAME: P:\2024\ME4019_IG19015_PTB_185-019 IL RTE 9 P111_Hutchison01_CADD Data\Sheets\2024-12-24\DF21-Cor-Corridor-XCross-IL9.dgn



STA 193+64.78



USER NAME = Inguyen	DESIGNED - JC	REVISED -
	DRAWN - JP	REVISED -
	CHECKED - TN	REVISED -
PLOT DATE = 1/17/2025	DATE - 01/13/2025	REVISED -

STATE OF ILLINOIS
 DEPARTMENT OF TRANSPORTATION

FAP 693 (IL RTE 9)
 E EMPIRE ST CROSS SECTION

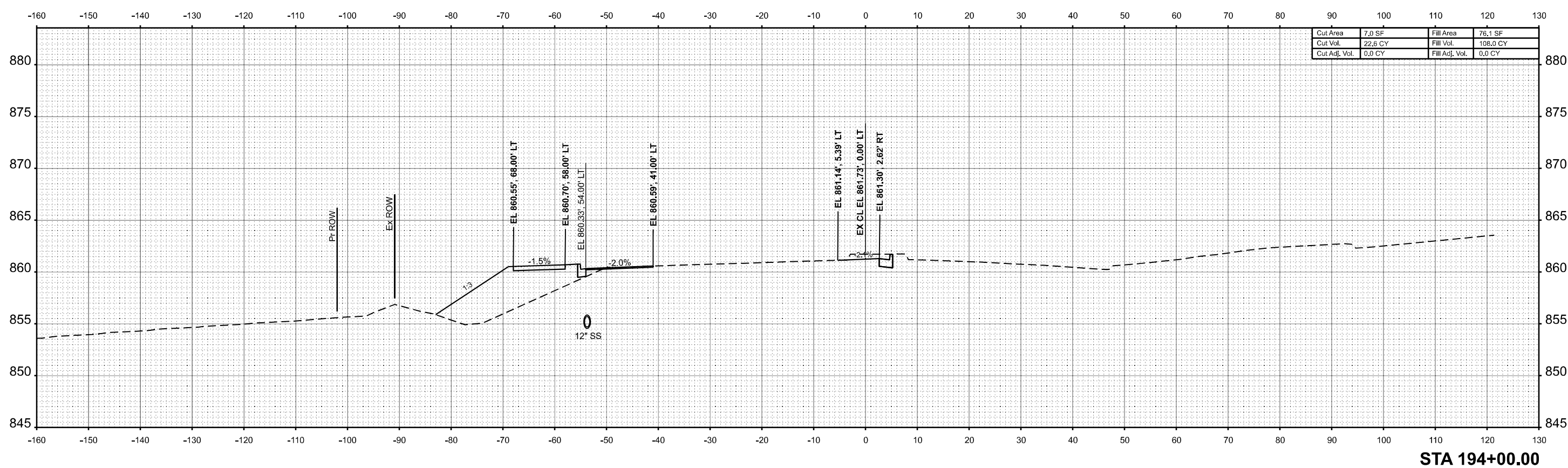
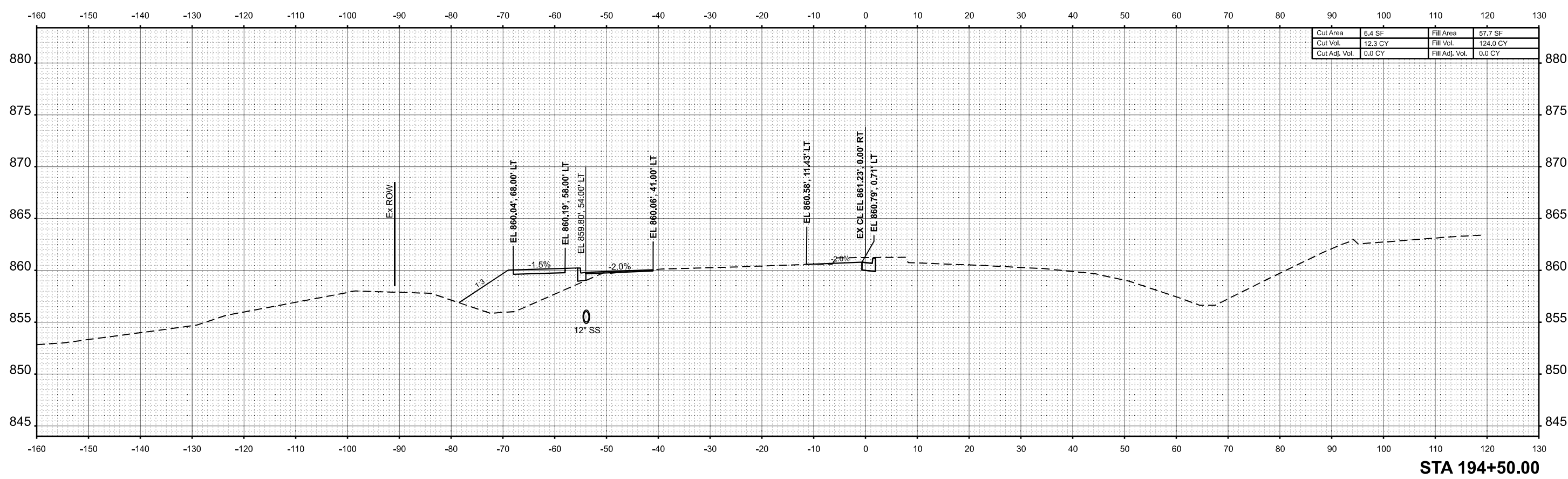
SCALE: 1"=10' SHEET 96 OF 168 SHEETS STA. 193+64.78 R2 TO STA. 193+64.78 R2

F.A.P. RTE. 693	SECTION (FR) RS-3	COUNTY McLean	TOTAL SHEETS 492	SHEET NO. 404
CONTRACT NO. 70F21				
ILLINOIS FED. AID PROJECT				

FINAL SURVEY	SURVEYED	BY	DATE
NOTE BOOK	PLOTTED		
NO.	TEMPLATE		
	AREAS		
	CHECKED		

ORIGINAL SURVEY	SURVEYED	BY	DATE
NOTE BOOK	PLOTTED		
NO.	TEMPLATE		
	AREAS		
	CHECKED		

MODEL: T:_9-104\00_00_R2 (Sheet)
 FILE NAME: P:\2024\ME4019_IG19015_PTB_185-019_IL RTE 9 PTB IL HUDKINSON1_CADD Data\Sheets\2024-12-24\DS70F21-Cor-Corridor-XCross-IL9.dgn



USER NAME =	Inguyen	DESIGNED -	JC	REVISED -	
		DRAWN -	JP	REVISED -	
		CHECKED -	TN	REVISED -	
PLOT DATE =	1/17/2025	DATE -	01/13/2025	REVISED -	

STATE OF ILLINOIS
 DEPARTMENT OF TRANSPORTATION

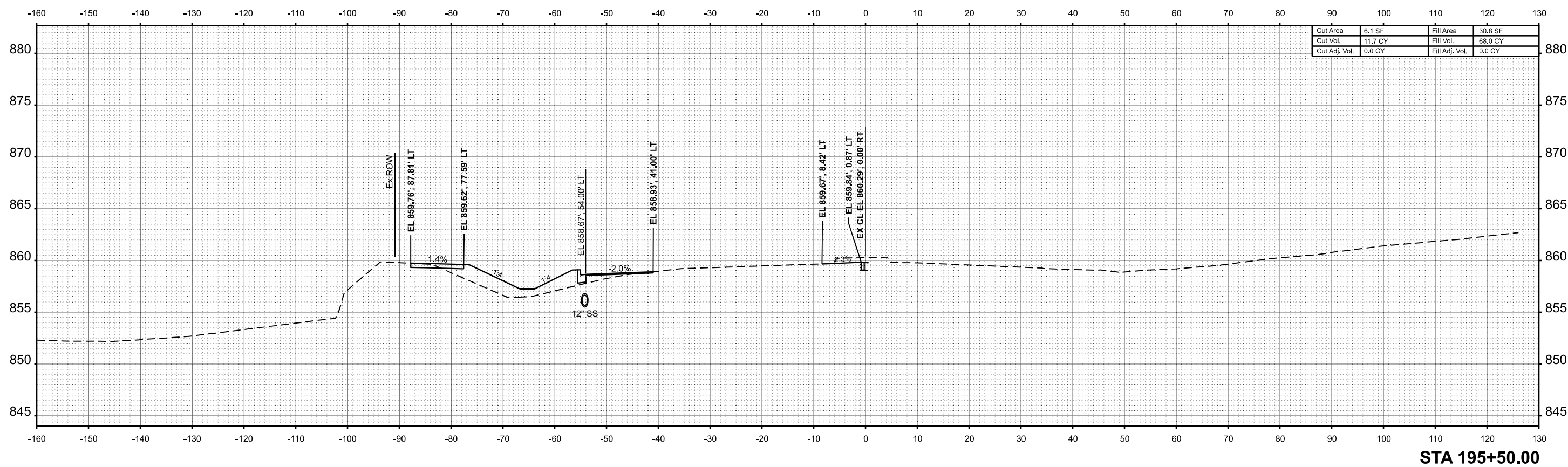
FAP 693 (IL RTE 9) E EMPIRE ST CROSS SECTION			
SCALE: 1"=10'	SHEET 97	OF 168 SHEETS	STA. 194+00.00 R2 TO STA. 194+50.00 R2

F.A.P. RTE.	SECTION	COUNTY	TOTAL SHEETS	SHEET NO.
693	(FR) RS-3	McLean	492	405
CONTRACT NO. 70F21				
ILLINOIS FED. AID PROJECT				

DATE	
BY	
SURVEYED	
PLOTTED	
TEMPLATE	
AREAS	
CHECKED	
AREAS	
CHECKED	
NO.	

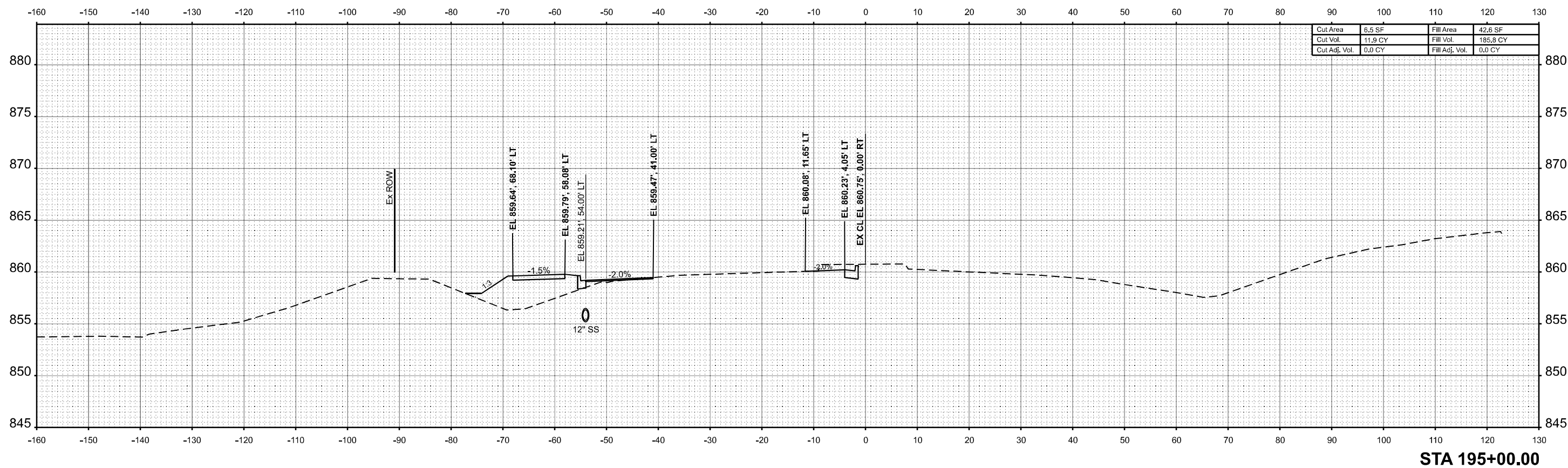
DATE	
BY	
SURVEYED	
PLOTTED	
TEMPLATE	
AREAS	
CHECKED	
AREAS	
CHECKED	
NO.	

MODEL: T:_9_105-00_00_R2 (Sheet)
 FILE NAME: P:\2024\ME4019_IG19015_PTB_185-019_IL RTE 9_P11_IL Hutchison01_CADD Data\Sheets\2024-12-24\DF21-Cor-Corridor-XCross-IL9.dgn



Cut Area	6.1 SF	Fill Area	30.8 SF
Cut Vol.	11.7 CY	Fill Vol.	68.0 CY
Cut Adj. Vol.	0.0 CY	Fill Adj. Vol.	0.0 CY

STA 195+50.00



Cut Area	6.5 SF	Fill Area	42.6 SF
Cut Vol.	11.9 CY	Fill Vol.	185.8 CY
Cut Adj. Vol.	0.0 CY	Fill Adj. Vol.	0.0 CY

STA 195+00.00



USER NAME	= Inguyen	DESIGNED	- JC	REVISED	-
		DRAWN	- JP	REVISED	-
		CHECKED	- TN	REVISED	-
PLOT DATE	= 1/17/2025	DATE	- 01/13/2025	REVISED	-

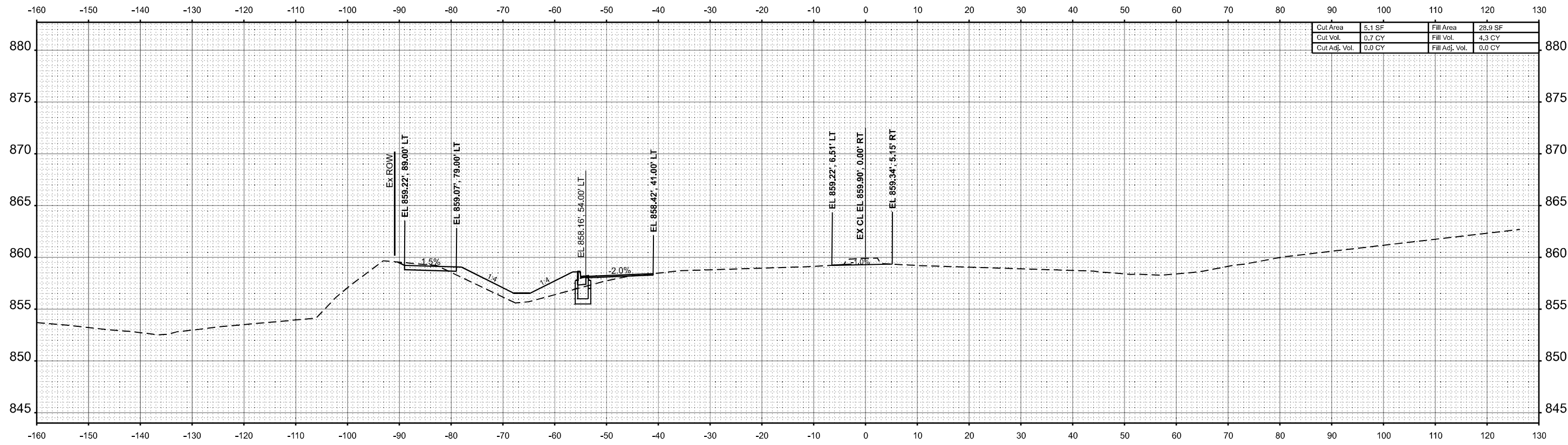
STATE OF ILLINOIS
 DEPARTMENT OF TRANSPORTATION

FAP 693 (IL RTE 9)
 E EMPIRE ST CROSS SECTION

SCALE: 1"=10' SHEET 98 OF 168 SHEETS STA. 195+00.00 R2 TO STA. 195+50.00 R2

F.A.P. RTE.	SECTION	COUNTY	TOTAL SHEETS	SHEET NO.
693	(FR) RS-3	McLean	492	406
CONTRACT NO. 70F21				
ILLINOIS FED. AID PROJECT				

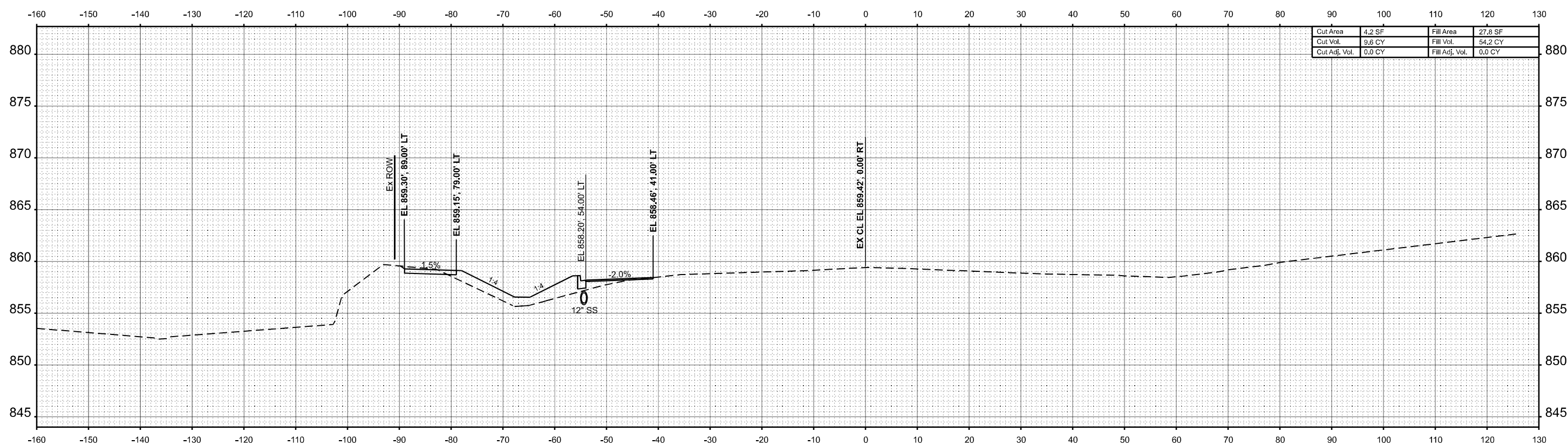
FINAL SURVEY	SURVEYED	BY	DATE
NOTE BOOK	PLOTTED		
NO.	TEMPLATE		
	AREAS CHECKED		



Cut Area	5.1 SF	Fill Area	28.9 SF
Cut Vol.	0.7 CY	Fill Vol.	4.3 CY
Cut Adj. Vol.	0.0 CY	Fill Adj. Vol.	0.0 CY

STA 196+04.11

ORIGINAL SURVEY	SURVEYED	BY	DATE
NOTE BOOK	PLOTTED		
NO.	TEMPLATE		
	AREAS CHECKED		



Cut Area	4.2 SF	Fill Area	27.8 SF
Cut Vol.	9.6 CY	Fill Vol.	54.2 CY
Cut Adj. Vol.	0.0 CY	Fill Adj. Vol.	0.0 CY

STA 196+00.00

MODEL: TIL_9_106+00.00_R2 (Sheet)
FILE NAME: P:\2024\ME4019_ILRTE9\15_PTB_185-019_IL RTE 9_PTB_IL_Hutchinson01_CADD Data\Sheets\2024-12-24\DS70F2-Cor-Corridor-XCross-IL9.dgn



USER NAME	= Inguyen	DESIGNED	- JC	REVISED	-
		DRAWN	- JP	REVISED	-
		CHECKED	- TN	REVISED	-
PLOT DATE	= 1/17/2025	DATE	- 01/13/2025	REVISED	-

STATE OF ILLINOIS
DEPARTMENT OF TRANSPORTATION

FAP 693 (IL RTE 9)
E EMPIRE ST CROSS SECTION

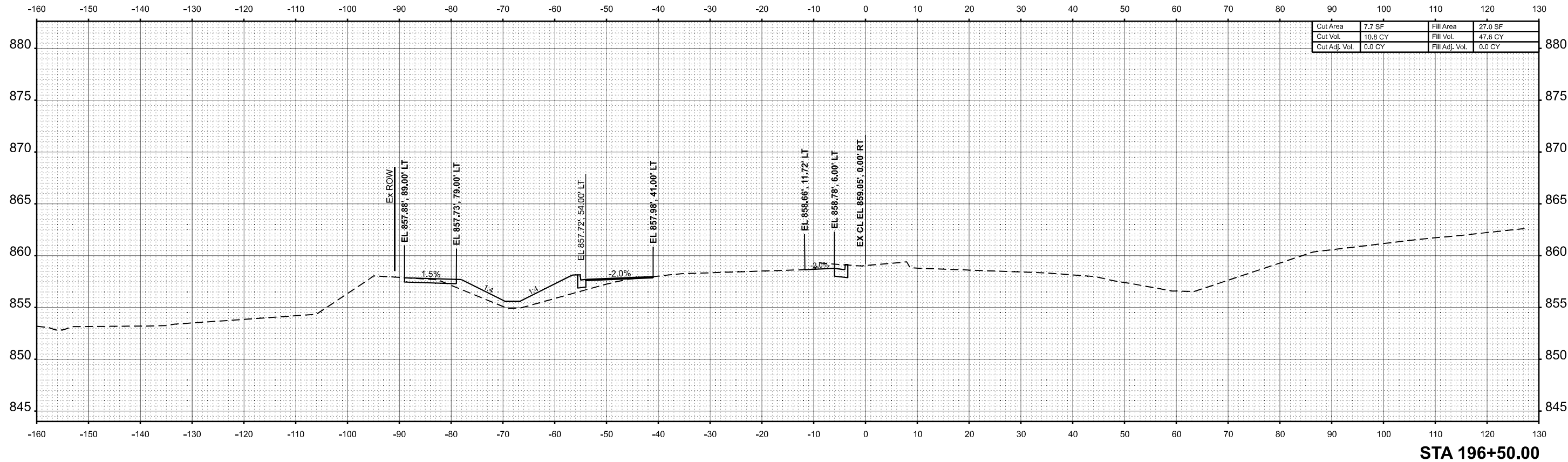
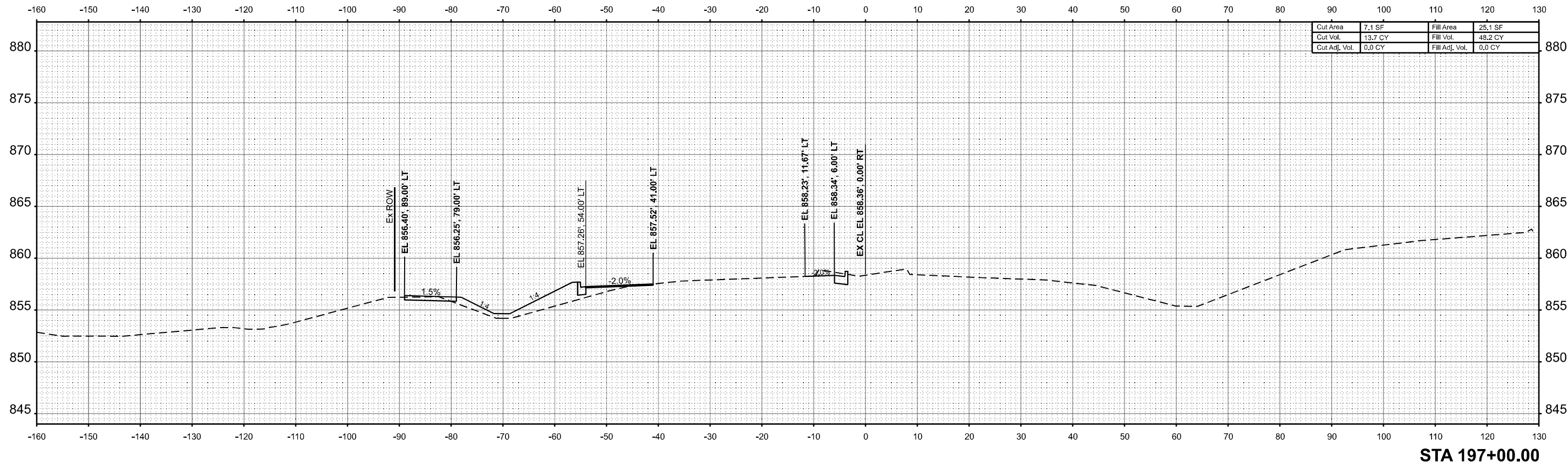
SCALE: 1"=10'
SHEET 99 OF 168 SHEETS
STA. 196+00.00 R2 TO STA. 196+04.11 R2

F.A.P. RTE.	SECTION	COUNTY	TOTAL SHEETS	SHEET NO.
693	(FR) RS-3	McLean	492	407
CONTRACT NO. 70F21				
ILLINOIS FED. AID PROJECT				

DATE	
BY	
FINAL SURVEY	SURVEYED
NOTE BOOK	PLOTTED
NO.	TEMPLATE
	AREAS
	CHECKED

DATE	
BY	
ORIGINAL SURVEY	SURVEYED
NOTE BOOK	PLOTTED
NO.	TEMPLATE
	AREAS
	CHECKED

MODEL: TIL_9_106+50.00_R2 (Sheet)
 FILE NAME: P:\2024\ME4019_ILRTE9\196+50.00_PTB_185-019_IL RTE 9_PTB_IL_Hutchinson01_CADD Data\Sheets\XSI\2024-12-24\DS7\0F2-Cor-Corridor-XCross-IL9.dgn



USER NAME	= Inguyen	DESIGNED	- JC	REVISED	-
		DRAWN	- JP	REVISED	-
		CHECKED	- TN	REVISED	-
PLOT DATE	= 1/17/2025	DATE	= 01/13/2025	REVISED	-

STATE OF ILLINOIS
 DEPARTMENT OF TRANSPORTATION

FAP 693 (IL RTE 9)
 E EMPIRE ST CROSS SECTION

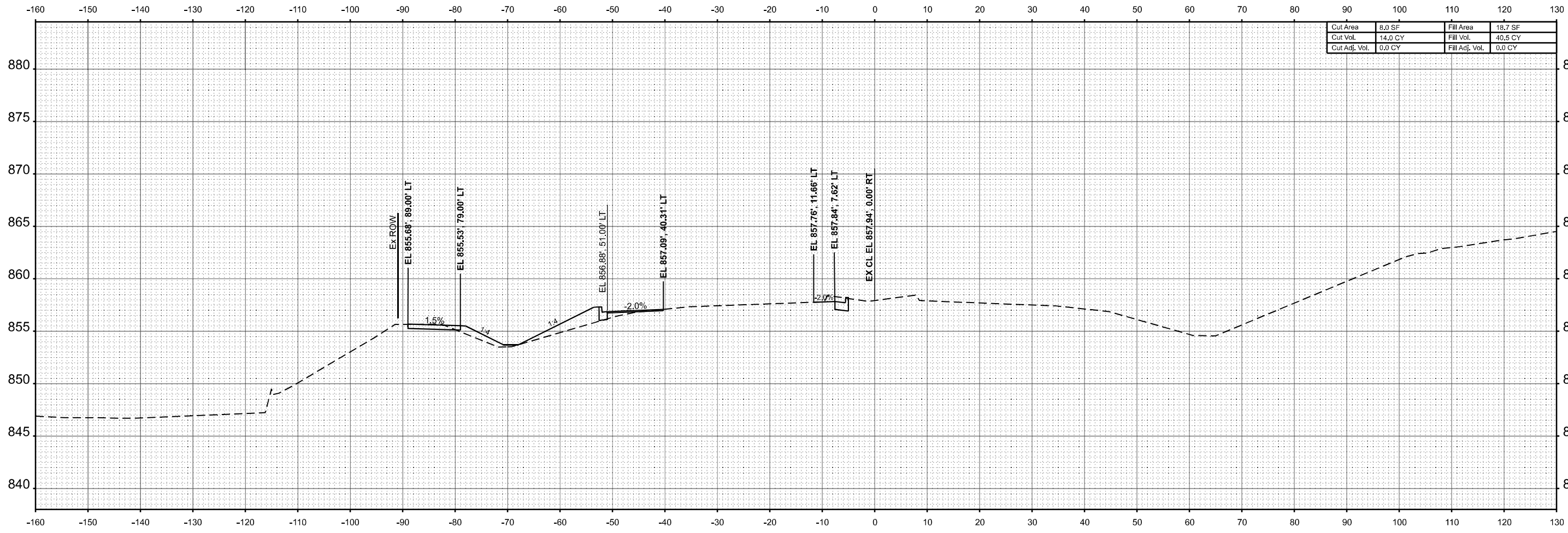
SCALE: 1"=10' SHEET 100 OF 168 SHEETS STA. 196+50.00 R2 TO STA. 197+00.00 R2

F.A.P RTE.	SECTION	COUNTY	TOTAL SHEETS	SHEET NO.
693	(FR) RS-3	McLean	492	408
CONTRACT NO. 70F21				
ILLINOIS FED. AID PROJECT				

FINAL SURVEY NO.	SURVEYED PLOTTED TEMPLATE AREAS CHECKED	BY	DATE

ORIGINAL SURVEY NO.	SURVEYED PLOTTED TEMPLATE AREAS CHECKED	BY	DATE

MODEL: T:\9_107+50.00 R2 (Sheet)
 FILE NAME: P:\2024\ME4019_IG19015_PTB_185-019 IL RTE 9 PTB IL HUDKINSON01_CADD Data\Sheets\2024-12-24\DF21-Cor-Corridor-XCross-IL9.dgn



Cut Area	8.0 SF	Fill Area	18.7 SF
Cut Vol.	14.0 CY	Fill Vol.	40.5 CY
Cut Adj. Vol.	0.0 CY	Fill Adj. Vol.	0.0 CY

STA 197+50.00



USER NAME = Inguyen	DESIGNED - JC	REVISED -
	DRAWN - JP	REVISED -
	CHECKED - TN	REVISED -
PLOT DATE = 1/17/2025	DATE - 01/13/2025	REVISED -

STATE OF ILLINOIS
 DEPARTMENT OF TRANSPORTATION

FAP 693 (IL RTE 9)
 E EMPIRE ST CROSS SECTION

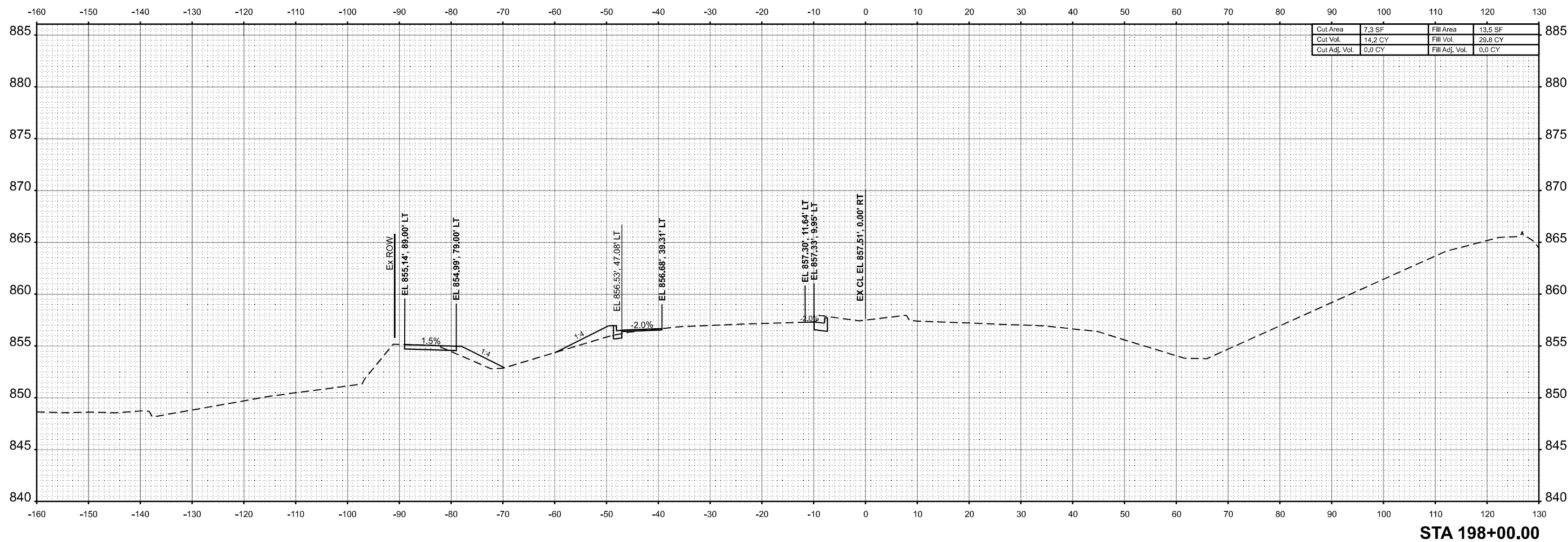
SCALE: 1"=10' SHEET 101 OF 168 SHEETS STA. 197+50.00 R2 TO STA. 197+50.00 R2

F.A.P. RTE.	SECTION	COUNTY	TOTAL SHEETS	SHEET NO.
693	(FR) RS-3	McLean	492	409
CONTRACT NO. 70F21				
ILLINOIS FED. AID PROJECT				

FINAL SURVEY	SURVEYED	BY	DATE
NOTE BOOK	PLOTTED		
NO.	AREAS		
	CHECKED		

ORIGINAL SURVEY	SURVEYED	BY	DATE
NOTE BOOK	PLOTTED		
NO.	AREAS		
	CHECKED		

MODEL: TIL_9_108+00.00 R2 (Sheet)
 FILE NAME: P:\2024\ME4019_IG19015_PTB_185-019_IL RTE 9 P111_Hutchinson01_CADD Data\Sheets\2024-12-24\DF21-Cor-Corridor-XCross-IL9.dgn



Cut Area	7.3 SF	Fill Area	13.5 SF
Cut Vol.	14.2 CY	Fill Vol.	29.8 CY
Cut Adj. Vol.	0.0 CY	Fill Adj. Vol.	0.0 CY

STA 198+00.00



USER NAME = Inguyen	DESIGNED - JC	REVISED -
	DRAWN - JP	REVISED -
	CHECKED - TN	REVISED -
PLOT DATE = 1/17/2025	DATE - 01/13/2025	REVISED -

STATE OF ILLINOIS
 DEPARTMENT OF TRANSPORTATION

FAP 693 (IL RTE 9)
 E EMPIRE ST CROSS SECTION

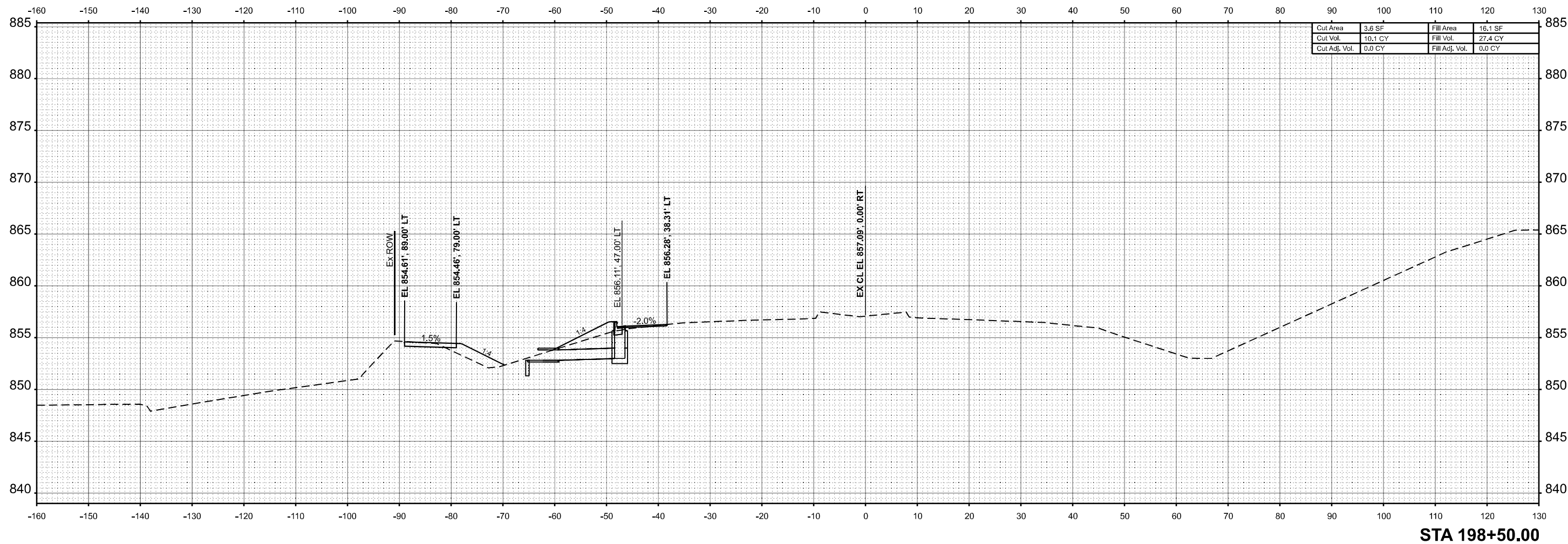
SCALE: 1"=10' SHEET 102 OF 168 SHEETS STA. 198+00.00 R2 TO STA. 198+00.00 R2

F.A.P. RTE.	SECTION	COUNTY	TOTAL SHEETS	SHEET NO.
693	(FR) RS-3	McLean	492	410
CONTRACT NO. 70F21				
ILLINOIS FED. AID PROJECT				

FINAL SURVEY	SURVEYED	BY	DATE
NOTE BOOK	PLOTTED		
NO.	TEMPLATE		
	AREAS		
	CHECKED		

ORIGINAL SURVEY	SURVEYED	BY	DATE
NOTE BOOK	PLOTTED		
NO.	TEMPLATE		
	AREAS		
	CHECKED		

MODEL: T:\9 - 198+50.00 R2 (Sheet)
 FILE NAME: P:\2024\ME4019_IG19015_PTB_185-019 IL RTE 9 P111_Hutchison01_CADD Data\Sheets\2024-12-24\DE70F2-Cor-Corridor-XCross-IL9.dgn



STA 198+50.00



USER NAME = Inguyen	DESIGNED - JC	REVISED -
	DRAWN - JP	REVISED -
	CHECKED - TN	REVISED -
PLOT DATE = 1/17/2025	DATE - 01/13/2025	REVISED -

STATE OF ILLINOIS
 DEPARTMENT OF TRANSPORTATION

FAP 693 (IL RTE 9)
 E EMPIRE ST CROSS SECTION

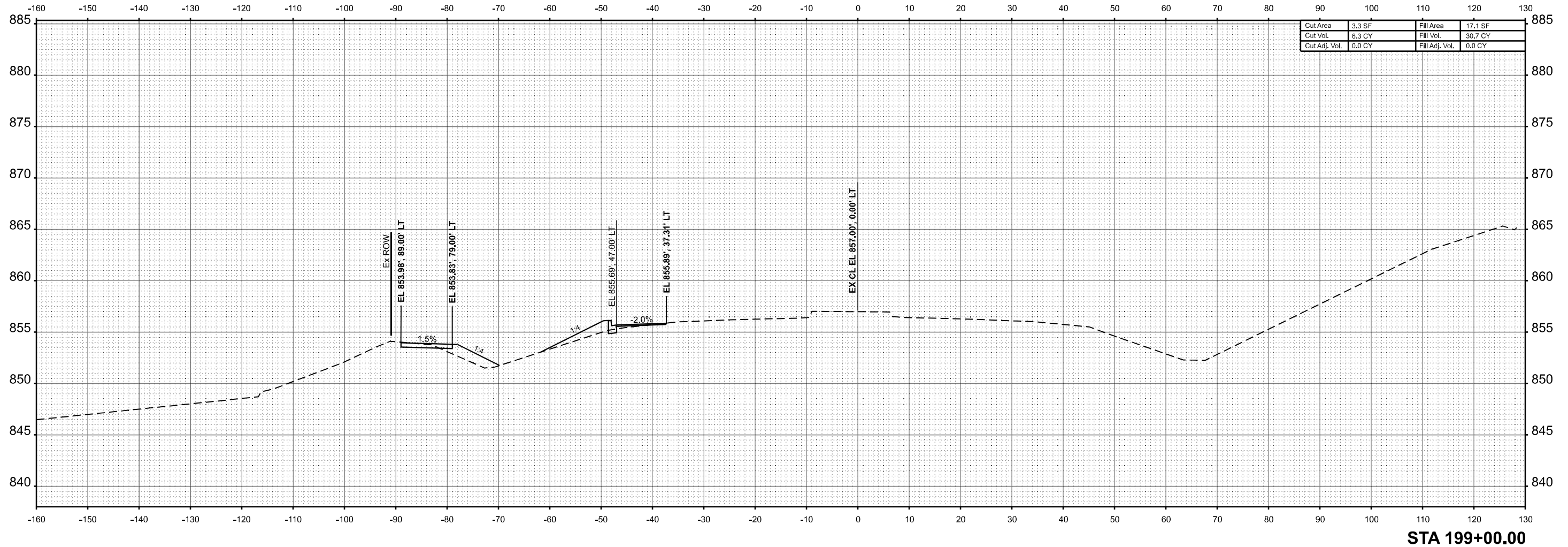
SCALE: 1"=10' SHEET 103 OF 168 SHEETS STA. 198+50.00 R2 TO STA. 198+50.00 R2

F.A.P. RTE.	SECTION	COUNTY	TOTAL SHEETS	SHEET NO.
693	(FR) RS-3	McLean	492	411
CONTRACT NO. 70F21				
ILLINOIS FED. AID PROJECT				

FINAL SURVEY	SURVEYED	BY	DATE
NOTE BOOK	PLOTTED		
NO.	TEMPLATE		
	AREAS		
	CHECKED		

ORIGINAL SURVEY	SURVEYED	BY	DATE
NOTE BOOK	PLOTTED		
NO.	TEMPLATE		
	AREAS		
	CHECKED		

MODEL: T:\9_100+00.00 R2 (Sheet)
 FILE NAME: P:\2024\ME4019_IG19015_PTB_185+019 IL RTE 9 PTB IL HUDKINSON01_CADD Data\Sheets\X\2024-12-24\DE70F21-Cor-Corridor-XCross-IL9.dgn



Cut Area	3.3 SF	Fill Area	17.1 SF
Cut Vol.	6.3 CY	Fill Vol.	30.7 CY
Cut Adj. Vol.	0.0 CY	Fill Adj. Vol.	0.0 CY

STA 199+00.00



USER NAME = Inguyen	DESIGNED - JC	REVISED -
	DRAWN - JP	REVISED -
	CHECKED - TN	REVISED -
PLOT DATE = 1/17/2025	DATE - 01/13/2025	REVISED -

STATE OF ILLINOIS
 DEPARTMENT OF TRANSPORTATION

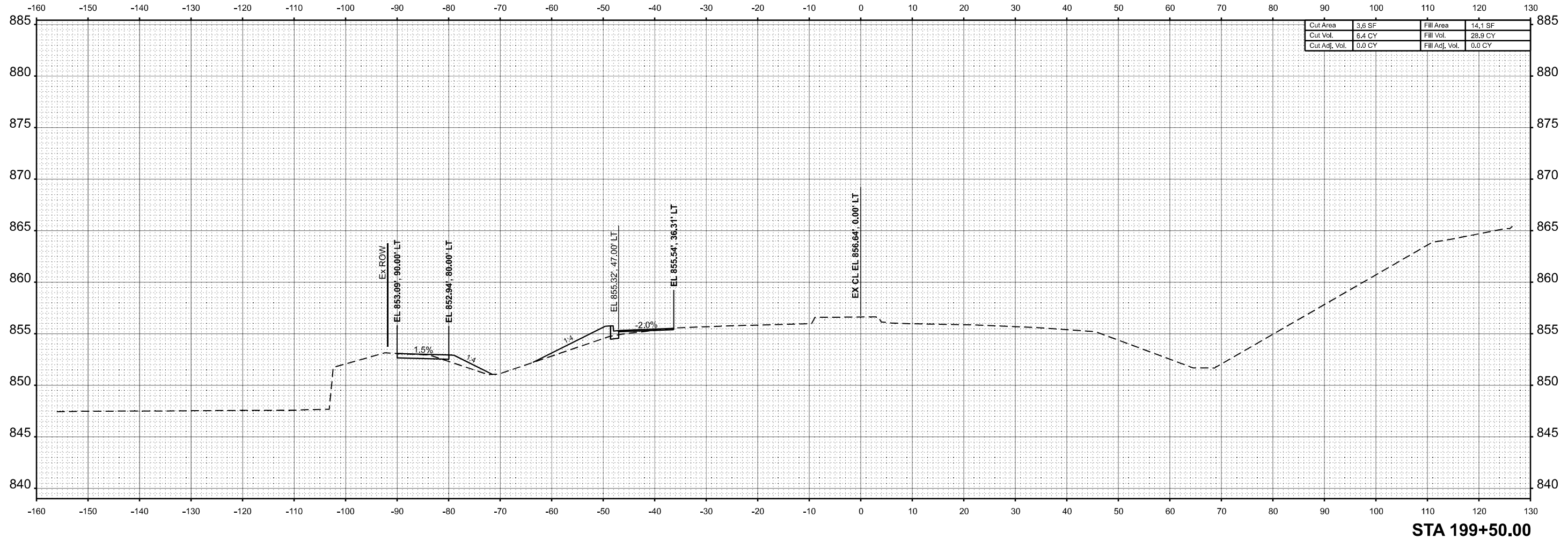
FAP 693 (IL RTE 9) E EMPIRE ST CROSS SECTION			
SCALE: 1"=10'	SHEET 104 OF 168 SHEETS	STA. 199+00.00 R2 TO STA. 199+00.00 R2	

F.A.P. RTE. 693	SECTION (FR) RS-3	COUNTY McLean	TOTAL SHEETS 492	SHEET NO. 412
CONTRACT NO. 70F21				
ILLINOIS FED. AID PROJECT				

FINAL SURVEY	SURVEYED	BY	DATE
NOTE BOOK	PLOTTED		
NO.	TEMPLATE		
	AREAS		
	CHECKED		
	AREAS		
	CHECKED		

ORIGINAL SURVEY	SURVEYED	BY	DATE
NOTE BOOK	PLOTTED		
NO.	TEMPLATE		
	AREAS		
	CHECKED		
	AREAS		
	CHECKED		

MODEL: T:\9_109+50.00 R2 (Sheet)
 FILE NAME: P:\2024\ME4019_IG19015_PTB_185-019 IL RTE 9 P111_Hutchison01_CADD Data\Sheets\2024-12-24\DF2-Cor-Corridor-XCross-IL9.dgn



Cut Area	3.6 SF	Fill Area	14.1 SF
Cut Vol.	6.4 CY	Fill Vol.	28.9 CY
Cut Adj. Vol.	0.0 CY	Fill Adj. Vol.	0.0 CY

STA 199+50.00



USER NAME = Inguyen	DESIGNED - JC	REVISED -
	DRAWN - JP	REVISED -
	CHECKED - TN	REVISED -
PLOT DATE = 1/17/2025	DATE - 01/13/2025	REVISED -

STATE OF ILLINOIS
 DEPARTMENT OF TRANSPORTATION

FAP 693 (IL RTE 9)
 E EMPIRE ST CROSS SECTION

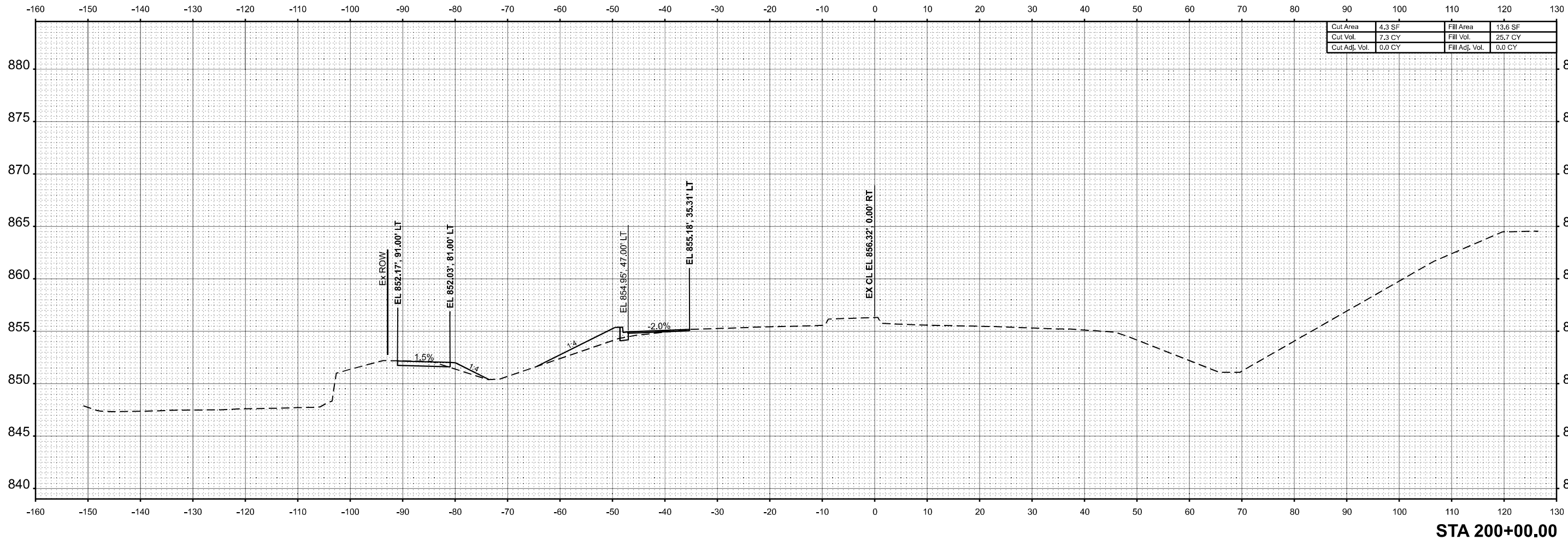
SCALE: 1"=10' SHEET 105 OF 168 SHEETS STA. 199+50.00 R2 TO STA. 199+50.00 R2

F.A.P. RTE.	SECTION	COUNTY	TOTAL SHEETS	SHEET NO.
693	(FR) RS-3	McLean	492	413
CONTRACT NO. 70F21				
ILLINOIS FED. AID PROJECT				

FINAL SURVEY NO.	SURVEYED PLOTTED AREAS CHECKED	BY	DATE

ORIGINAL SURVEY NO.	SURVEYED PLOTTED AREAS CHECKED	BY	DATE

MODEL: T:\9_200+00.00 R2 (Sheet)
 FILE NAME: P:\2024\ME4019_IG19015_PTB_185-019 IL RTE 9 P111_Hutchison01_CADD Data\Sheets\2024-12-24\DF2-1-Cor-Corridor-XCross-IL9.dgn



Cut Area	4.3 SF	Fill Area	13.6 SF
Cut Vol.	7.3 CY	Fill Vol.	25.7 CY
Cut Adj. Vol.	0.0 CY	Fill Adj. Vol.	0.0 CY

STA 200+00.00



USER NAME = Inguyen	DESIGNED - JC	REVISED -
	DRAWN - JP	REVISED -
	CHECKED - TN	REVISED -
PLOT DATE = 1/17/2025	DATE - 01/13/2025	REVISED -

STATE OF ILLINOIS
 DEPARTMENT OF TRANSPORTATION

FAP 693 (IL RTE 9)
 E EMPIRE ST CROSS SECTION

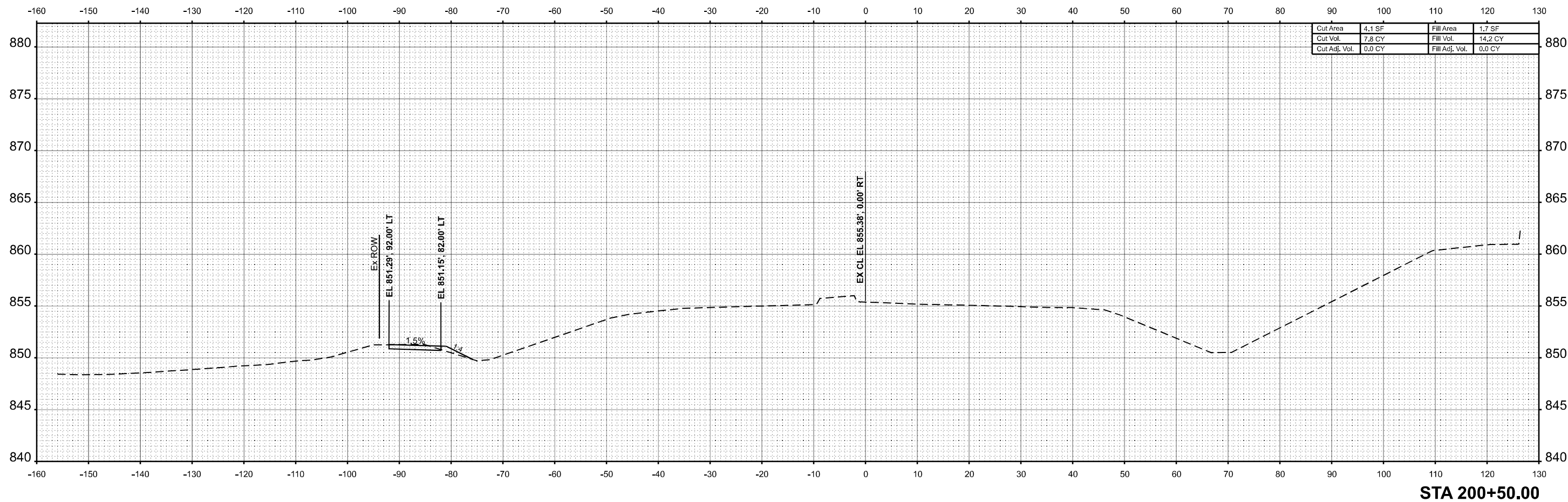
SCALE: 1"=10' SHEET 106 OF 168 SHEETS STA. 200+00.00 R2 TO STA. 200+00.00 R2

F.A.P. RTE.	SECTION	COUNTY	TOTAL SHEETS	SHEET NO.
693	(FR) RS-3	McLean	492	414
CONTRACT NO. 70F21				
ILLINOIS FED. AID PROJECT				

FINAL SURVEY	SURVEYED	BY	DATE
NOTE BOOK	PLOTTED		
NO.	TEMPLATE		
	AREAS		
	CHECKED		

ORIGINAL SURVEY	SURVEYED	BY	DATE
NOTE BOOK	PLOTTED		
NO.	TEMPLATE		
	AREAS		
	CHECKED		

MODEL: T:\9_200+50.00 R2 (Sheet)
 FILE NAME: P:\2024\ME4019_IG19015_PTB_185-019_IL RTE 9 PTB IL Hutchison01_CADD Data\Sheets\2024-12-24\DF2-Cor-Corridor-XCross-IL9.dgn



STA 200+50.00



USER NAME =	Inguyen	DESIGNED -	JC	REVISED -	
		DRAWN -	JP	REVISED -	
		CHECKED -	TN	REVISED -	
PLOT DATE =	1/17/2025	DATE -	01/13/2025	REVISED -	

STATE OF ILLINOIS
DEPARTMENT OF TRANSPORTATION

FAP 693 (IL RTE 9)
E EMPIRE ST CROSS SECTION

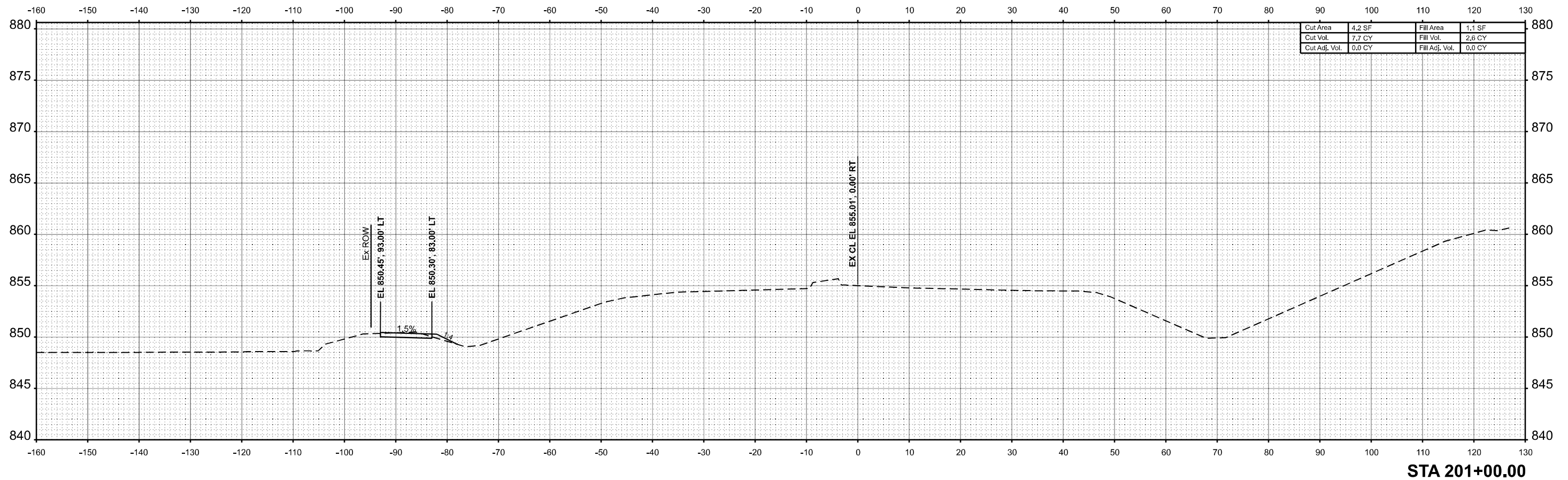
SCALE: 1"=10' SHEET 107 OF 168 SHEETS STA. 200+50.00 R2 TO STA. 200+50.00 R2

F.A.P. RTE.	SECTION	COUNTY	TOTAL SHEETS	SHEET NO.
693	(FR) RS-3	McLean	492	415
CONTRACT NO. 70F21				
ILLINOIS FED. AID PROJECT				

FINAL SURVEY	SURVEYED	BY	DATE
NOTE BOOK	PLOTTED		
NO.	TEMPLATE		
	AREAS		
	CHECKED		

ORIGINAL SURVEY	SURVEYED	BY	DATE
NOTE BOOK	PLOTTED		
NO.	TEMPLATE		
	AREAS		
	CHECKED		

MODEL: TL_9_201+00.00 R2 (Sheet)
 FILE NAME: P:\2024\ME4019_IG19015_PTB_185-019_IL RTE 9 P11_Hutchison01_CADD Data\Sheets\2024-12-24\DF21-Cor-Corridor-XCross-IL9.dgn



STA 201+00.00



USER NAME = Inguyen	DESIGNED - JC	REVISED -
	DRAWN - JP	REVISED -
	CHECKED - TN	REVISED -
PLOT DATE = 1/17/2025	DATE - 01/13/2025	REVISED -

STATE OF ILLINOIS
 DEPARTMENT OF TRANSPORTATION

FAP 693 (IL RTE 9)
 E EMPIRE ST CROSS SECTION

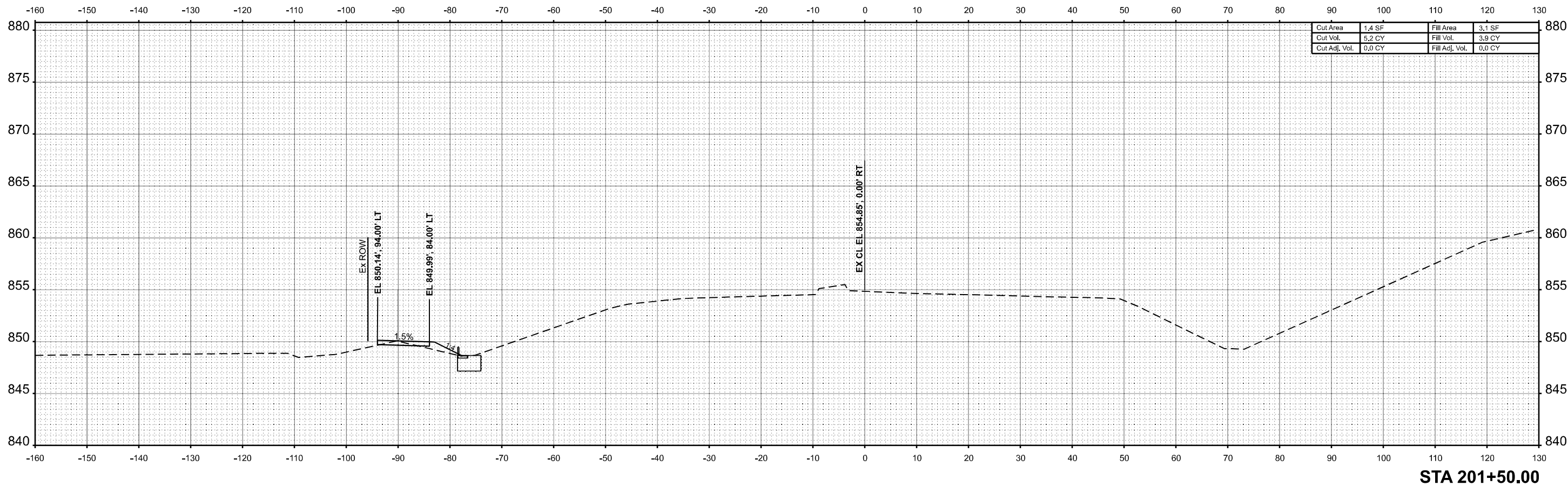
SCALE: 1"=10' SHEET 108 OF 168 SHEETS STA. 201+00.00 R2 TO STA. 201+00.00 R2

F.A.P. RTE.	SECTION	COUNTY	TOTAL SHEETS	SHEET NO.
693	(FR) RS-3	McLean	492	416
CONTRACT NO. 70F21				
ILLINOIS FED. AID PROJECT				

FINAL SURVEY NO.	SURVEYED PLOTTED AREAS CHECKED	BY	DATE

ORIGINAL SURVEY NO.	SURVEYED PLOTTED AREAS CHECKED	BY	DATE

MODEL: T:\9_2014\50.00 R2 (Sheet)
 FILE NAME: P:\2024\ME4019_IG19015_PTB_185-019 IL RTE 9 P11 Hutchison01_CADD Data\Sheets\2024-12-24\DF21-Cor-Corridor-XCross-IL9.dgn



Cut Area	1.4 SF	Fill Area	3.1 SF
Cut Vol.	5.2 CY	Fill Vol.	3.9 CY
Cut Adj. Vol.	0.0 CY	Fill Adj. Vol.	0.0 CY

STA 201+50.00



USER NAME = Inguyen	DESIGNED - JC	REVISED -
	DRAWN - JP	REVISED -
	CHECKED - TN	REVISED -
PLOT DATE = 1/17/2025	DATE - 01/13/2025	REVISED -

STATE OF ILLINOIS
 DEPARTMENT OF TRANSPORTATION

FAP 693 (IL RTE 9)
 E EMPIRE ST CROSS SECTION

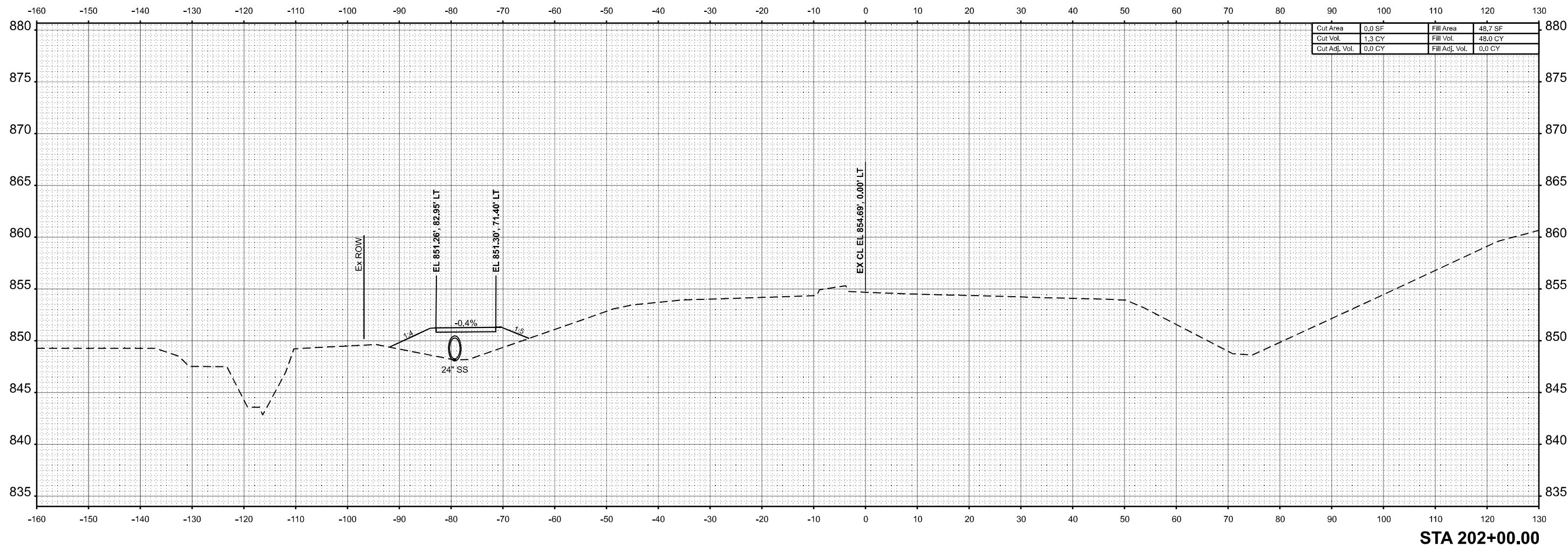
SCALE: 1"=10' SHEET 109 OF 168 SHEETS STA. 201+50.00 R2 TO STA. 201+50.00 R2

F.A.P. RTE. 693	SECTION (FR) RS-3	COUNTY McLean	TOTAL SHEETS 492	SHEET NO. 417
CONTRACT NO. 70F21				
ILLINOIS FED. AID PROJECT				

FINAL SURVEY	SURVEYED	BY	DATE
NOTE BOOK	PLOTTED		
NO.	TEMPLATE		
	AREAS		
	AREAS CHECKED		

ORIGINAL SURVEY	SURVEYED	BY	DATE
NOTE BOOK	PLOTTED		
NO.	TEMPLATE		
	AREAS		
	AREAS CHECKED		

MODEL: T:\9_2024\00 R2 (Sheet)
 FILE NAME: P:\2024\ME4019_IG19015_PTB_185-019_IL RTE 9 P11_Hutchinson01_CADD Data\Sheets\2024-12-24\DE70F2-Cor-Corridor-XCross-IL9.dgn



Cut Area	0.0 SF	Fill Area	48.7 SF
Cut Vol.	1.3 CY	Fill Vol.	48.0 CY
Cut Adj. Vol.	0.0 CY	Fill Adj. Vol.	0.0 CY

STA 202+00.00



USER NAME =	Inguyen	DESIGNED -	JC	REVISED -	
		DRAWN -	JP	REVISED -	
		CHECKED -	TN	REVISED -	
PLOT DATE =	1/17/2025	DATE -	01/13/2025	REVISED -	

STATE OF ILLINOIS
 DEPARTMENT OF TRANSPORTATION

FAP 693 (IL RTE 9)
 E EMPIRE ST CROSS SECTION

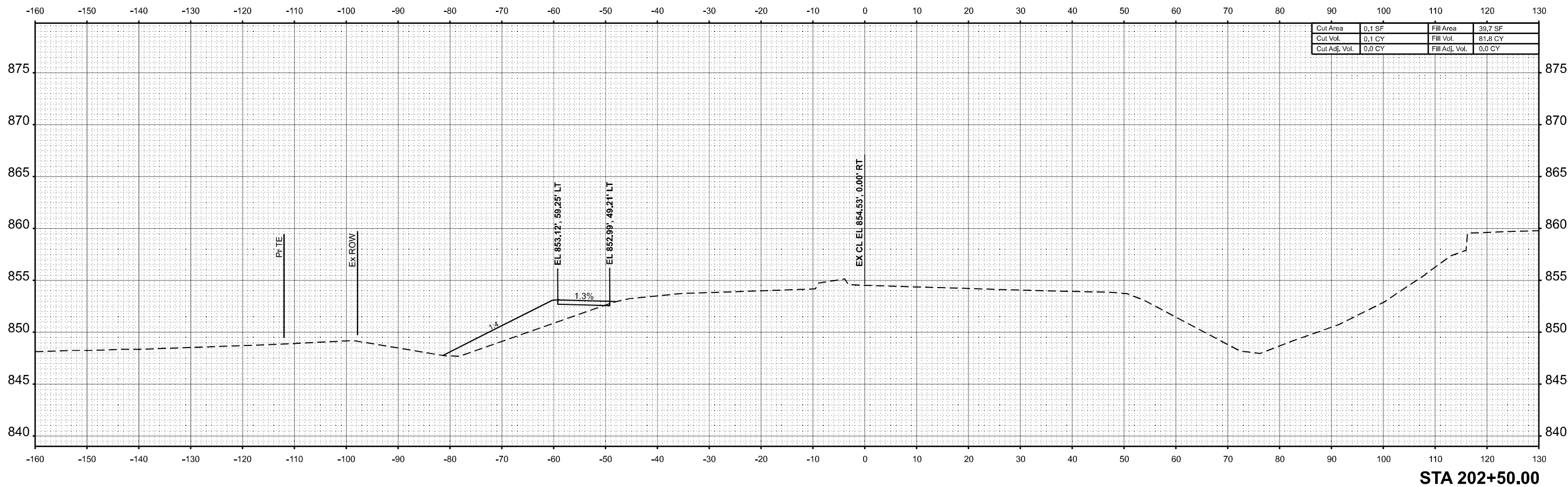
SCALE: 1"=10' SHEET 110 OF 168 SHEETS STA. 202+00.00 R2 TO STA. 202+00.00 R2

F.A.P. RTE.	SECTION	COUNTY	TOTAL SHEETS	SHEET NO.
693	(FR) RS-3	McLean	492	418
CONTRACT NO. 70F21				
ILLINOIS FED. AID PROJECT				

FINAL SURVEY	SURVEYED	BY	DATE
NOTE BOOK	PLOTTED		
NO.	TEMPLATE		
	AREAS		
	CHECKED		
	AREAS		
	CHECKED		

ORIGINAL SURVEY	SURVEYED	BY	DATE
NOTE BOOK	PLOTTED		
NO.	TEMPLATE		
	AREAS		
	CHECKED		
	AREAS		
	CHECKED		

MODEL: T:\9_2024\50.00 R2 (Sheet)
 FILE NAME: P:\2024\ME4019_IG19015_PTB_185-019_IL RTE 9 P111_Hutchison01_CADD Data\Sheets\2024-12-24\DF2-Cor-Corridor-XCross-IL9.dgn



Cut Area	0.1 SF	Fill Area	39.7 SF
Cut Vol.	0.1 CY	Fill Vol.	81.8 CY
Cut Adj. Vol.	0.0 CY	Fill Adj. Vol.	0.0 CY

STA 202+50.00



USER NAME =	Inguyen	DESIGNED -	JC	REVISED -	
		DRAWN -	JP	REVISED -	
		CHECKED -	TN	REVISED -	
PLOT DATE =	1/17/2025	DATE -	01/13/2025	REVISED -	

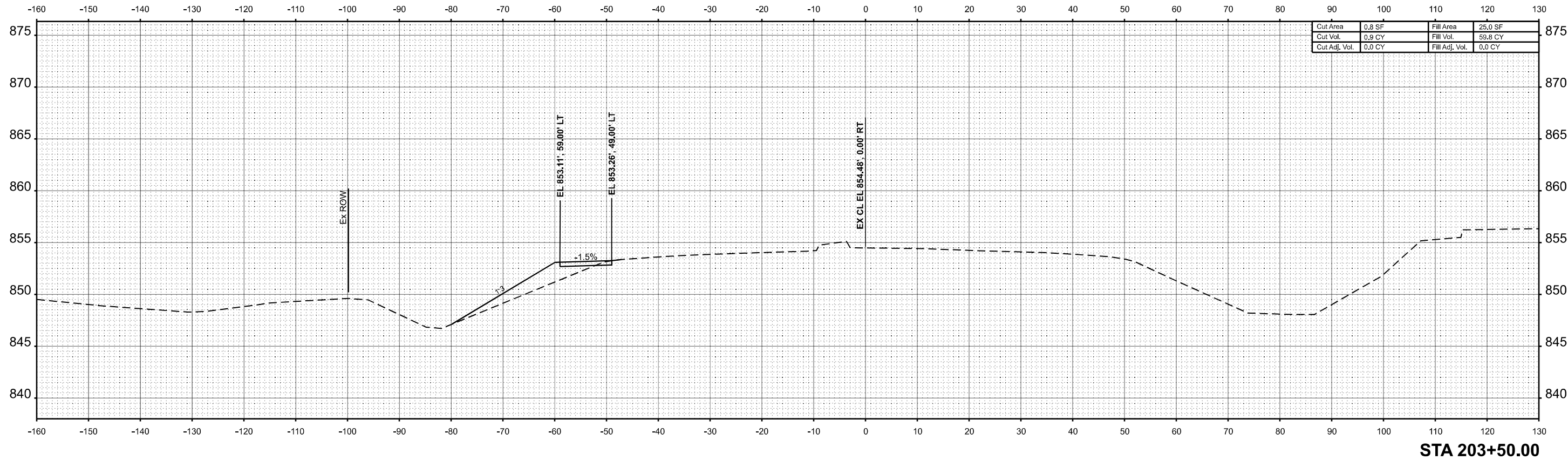
STATE OF ILLINOIS
 DEPARTMENT OF TRANSPORTATION

FAP 693 (IL RTE 9)
 E EMPIRE ST CROSS SECTION

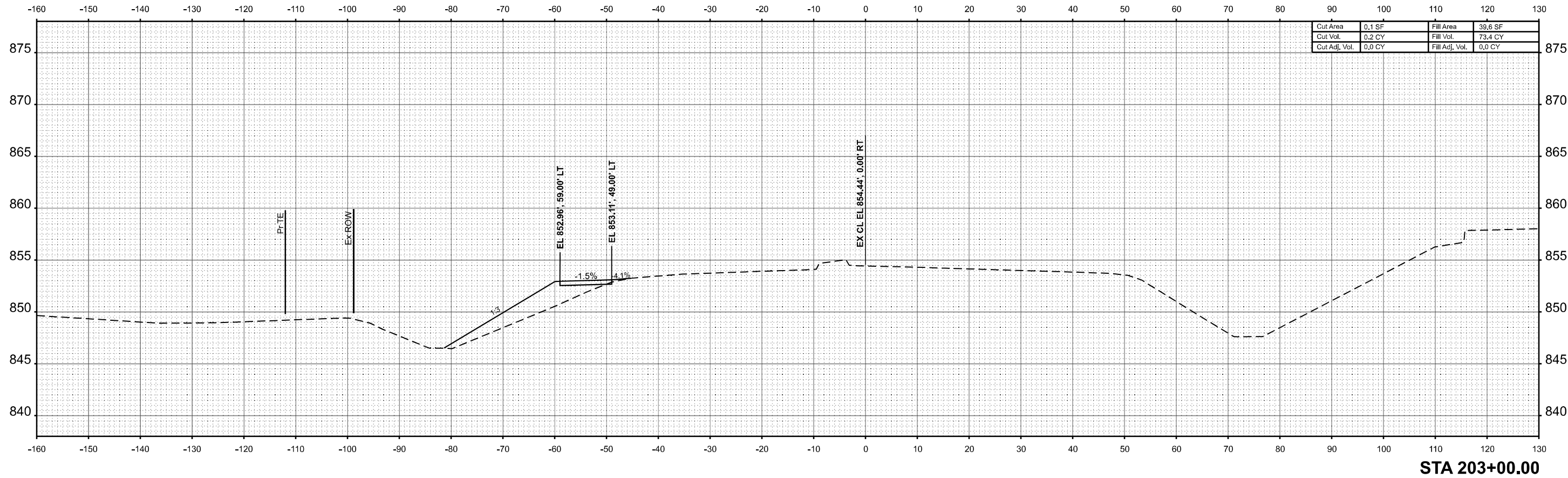
SCALE: 1"=10' SHEET 111 OF 168 SHEETS STA. 202+50.00 R2 TO STA. 202+50.00 R2

F.A.P. RTE.	SECTION	COUNTY	TOTAL SHEETS	SHEET NO.
693	(FR) RS-3	McLean	492	419
CONTRACT NO. 70F21				
ILLINOIS FED. AID PROJECT				

FINAL SURVEY	SURVEYED	BY	DATE
NOTE BOOK	PLOTTED		
NO.	TEMPLATE		
	AREAS CHECKED		



ORIGINAL SURVEY	SURVEYED	BY	DATE
NOTE BOOK	PLOTTED		
NO.	TEMPLATE		
	AREAS CHECKED		



MODEL: TIL 9 - 2024-00-00 R2 (Sheet)
 FILE NAME: P:\2024\ME4019_ILRTE9\15_PTB_185-019_IL RTE 9\PTB_Hutchinson01_CADD Data\Sheets\X\2024-12-24\DE70F21-Cor-Corridor-XCross-IL9.dgn



USER NAME =	Inguyen	DESIGNED -	JC	REVISED -	
		DRAWN -	JP	REVISED -	
		CHECKED -	TN	REVISED -	
PLOT DATE =	1/17/2025	DATE -	01/13/2025	REVISED -	

STATE OF ILLINOIS
 DEPARTMENT OF TRANSPORTATION

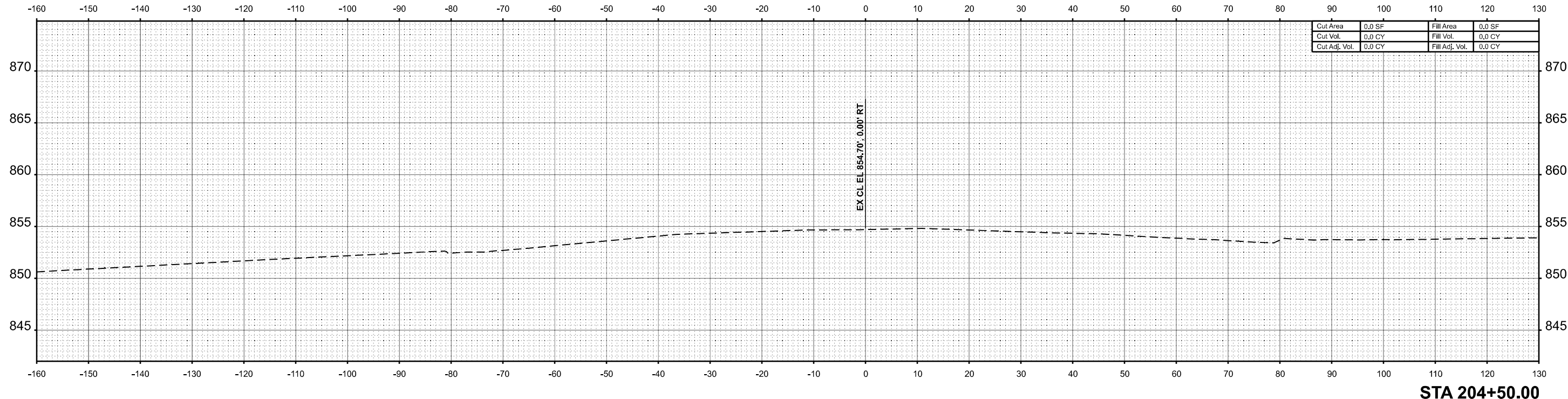
FAP 693 (IL RTE 9) E EMPIRE ST CROSS SECTION			
SCALE: 1"=10'	SHEET 112	OF 168 SHEETS	STA. 203+00.00 R2 TO STA. 203+50.00 R2

F.A.P. RTE.	SECTION	COUNTY	TOTAL SHEETS	SHEET NO.
693	(FR) RS-3	McLean	492	420
CONTRACT NO. 70F21				
ILLINOIS FED. AID PROJECT				

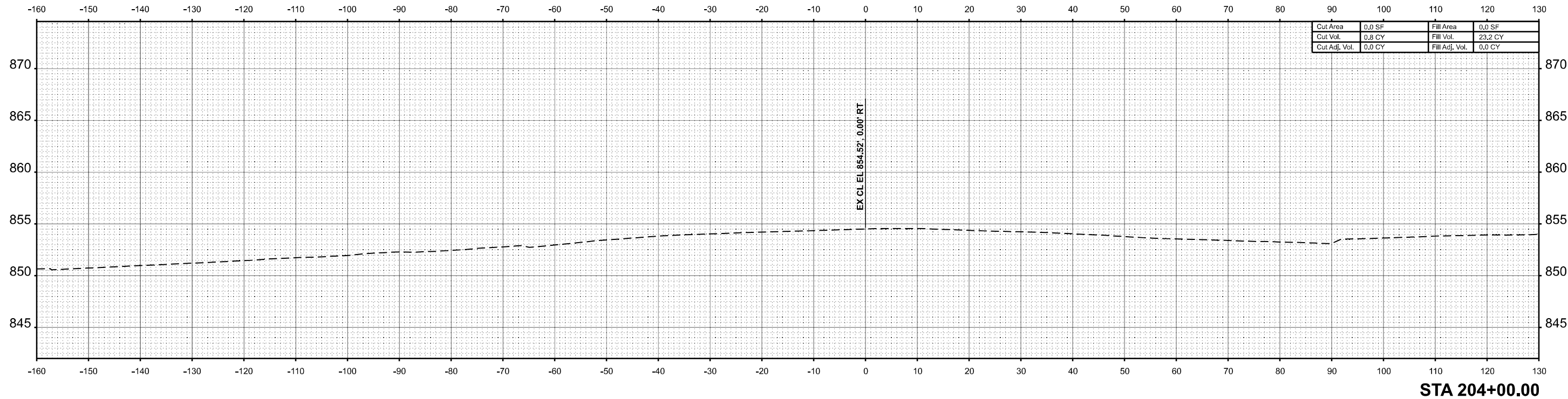
DATE	
BY	
FINAL SURVEY	SURVEYED
NOTE BOOK	PLOTTED
NO.	TEMPLATE
	AREAS
	CHECKED

DATE	
BY	
ORIGINAL SURVEY	SURVEYED
NOTE BOOK	PLOTTED
NO.	TEMPLATE
	AREAS
	CHECKED

MODEL: T:\9_204+00.00 R2 (Sheet)
 FILE NAME: P:\2024\ME4019_IG19015_PTB_185-019 IL RTE 9 P111_Hudson01_CADD Data\Sheets\2024-12-24\DE70F21-Cor-Corridor-X-Cross-IL9.dgn



STA 204+50.00



STA 204+00.00



USER NAME =	Inguyen	DESIGNED -	JC	REVISED -	
		DRAWN -	JP	REVISED -	
		CHECKED -	TN	REVISED -	
PLOT DATE =	1/17/2025	DATE -	01/13/2025	REVISED -	

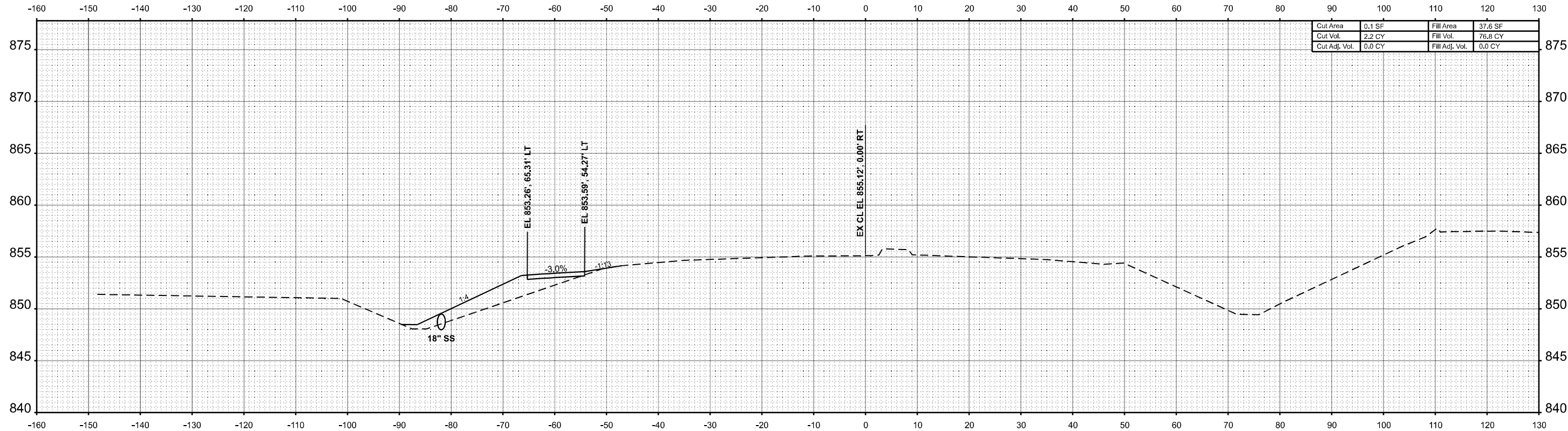
STATE OF ILLINOIS
 DEPARTMENT OF TRANSPORTATION

FAP 693 (IL RTE 9)
 E EMPIRE ST CROSS SECTION

SCALE: 1"=10' SHEET 113 OF 168 SHEETS STA. 204+00.00 R2 TO STA. 204+50.00 R2

F.A.P. RTE.	SECTION	COUNTY	TOTAL SHEETS	SHEET NO.
693	(FR) RS-3	McLean	492	421
CONTRACT NO. 70F21				
ILLINOIS FED. AID PROJECT				

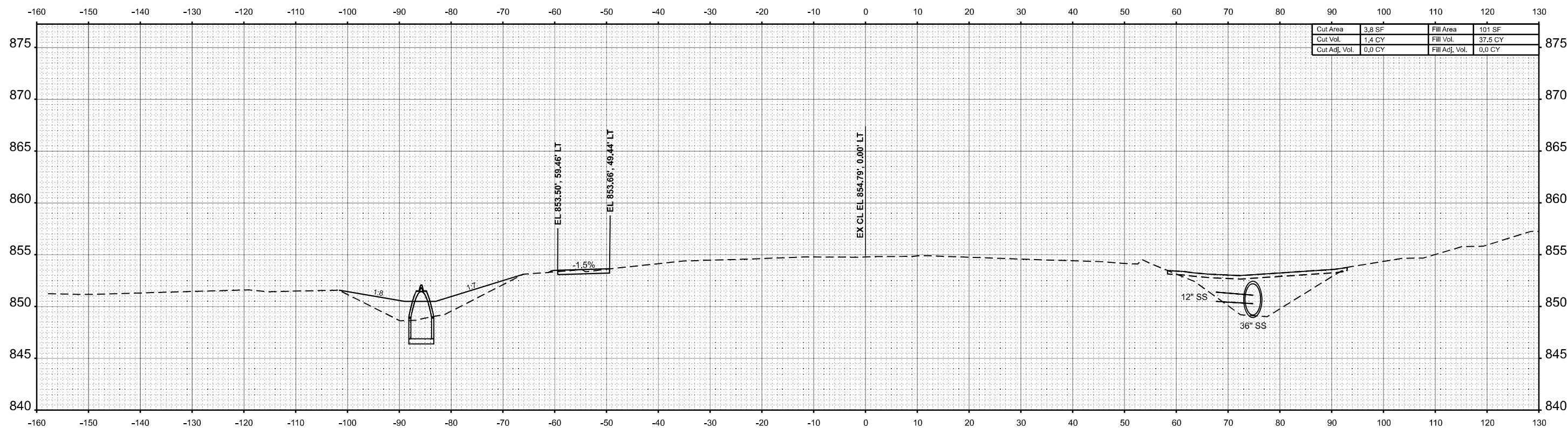
DATE	
BY	
FINAL SURVEY	SURVEYED
NOTE BOOK	PLOTTED
NO.	TEMPLATE
	AREAS CHECKED



Cut Area	0.1 SF	Fill Area	37.6 SF
Cut Vol.	2.2 CY	Fill Vol.	76.8 CY
Cut Adj. Vol.	0.0 CY	Fill Adj. Vol.	0.0 CY

STA 205+00.00

DATE	
BY	
ORIGINAL SURVEY	SURVEYED
NOTE BOOK	PLOTTED
NO.	TEMPLATE
	AREAS CHECKED



Cut Area	3.8 SF	Fill Area	101 SF
Cut Vol.	1.4 CY	Fill Vol.	37.5 CY
Cut Adj. Vol.	0.0 CY	Fill Adj. Vol.	0.0 CY

STA 204+70.07

MODEL: T:\9_204+70.07 R2 (Sheet)
FILE NAME: P:\2024\ME4019_IG19015_PTB_185-019_IL RTE 9 PTB_IL_Hudson01_CADD Data\Sheets\2024-12-24\DS70F21-Cor-Corridor-XCross-IL9.dgn



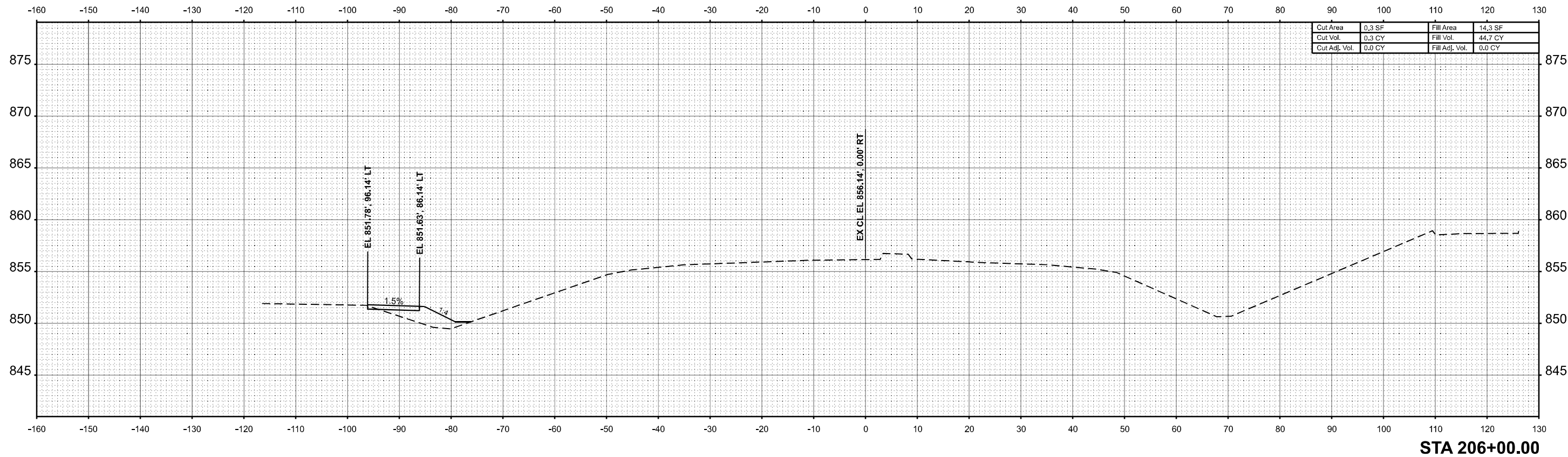
USER NAME	= Inguyen	DESIGNED	- JC	REVISED	-
		DRAWN	- JP	REVISED	-
		CHECKED	- TN	REVISED	-
PLOT DATE	= 1/17/2025	DATE	- 01/13/2025	REVISED	-

STATE OF ILLINOIS
DEPARTMENT OF TRANSPORTATION

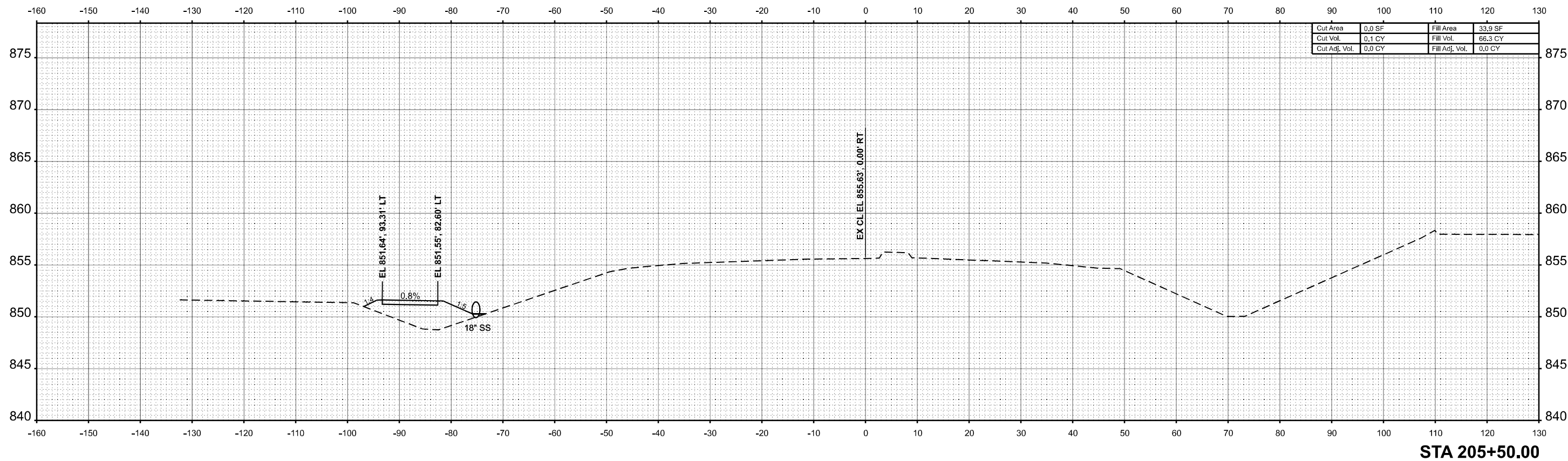
FAP 693 (IL RTE 9) E EMPIRE ST CROSS SECTION			
SCALE: 1"=10'	SHEET 114	OF 168 SHEETS	STA. 204+70.07 R2 TO STA. 205+00.00 R2

F.A.P. RTE.	SECTION	COUNTY	TOTAL SHEETS	SHEET NO.
693	(FR) RS-3	McLean	492	422
CONTRACT NO. 70F21				
ILLINOIS FED. AID PROJECT				

FINAL SURVEY	SURVEYED	BY	DATE
NOTE BOOK	PLOTTED		
NO.	TEMPLATE		
	AREAS		
	CHECKED		



ORIGINAL SURVEY	SURVEYED	BY	DATE
NOTE BOOK	PLOTTED		
NO.	TEMPLATE		
	AREAS		
	CHECKED		



MODEL: T:\9_2024\205+50.00 R2 (Sheet)
 FILE NAME: P:\2024\ME4019_IG19015_PTB_185-019_IL RTE 9 PTB IL HUDKINSON01_CADD Data\Sheets\2024-12-24\DS70F21-Cor-Corridor-XCross-IL9.dgn



USER NAME =	Inguyen	DESIGNED -	JC	REVISED -	
		DRAWN -	JP	REVISED -	
		CHECKED -	TN	REVISED -	
PLOT DATE =	1/17/2025	DATE -	01/13/2025	REVISED -	

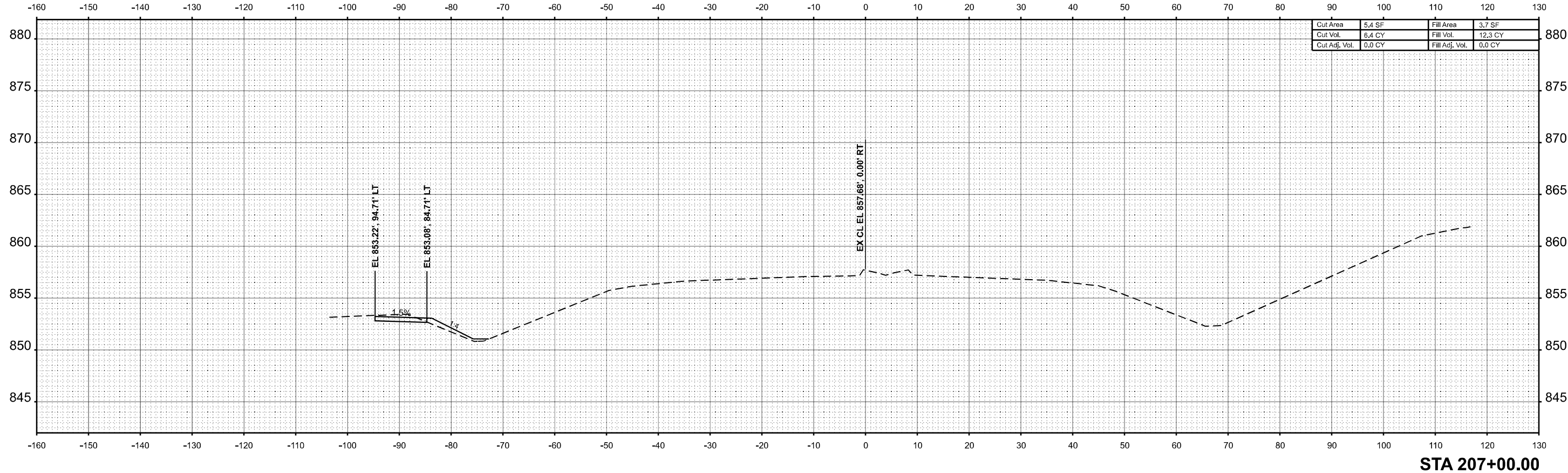
STATE OF ILLINOIS
 DEPARTMENT OF TRANSPORTATION

FAP 693 (IL RTE 9)
 E EMPIRE ST CROSS SECTION

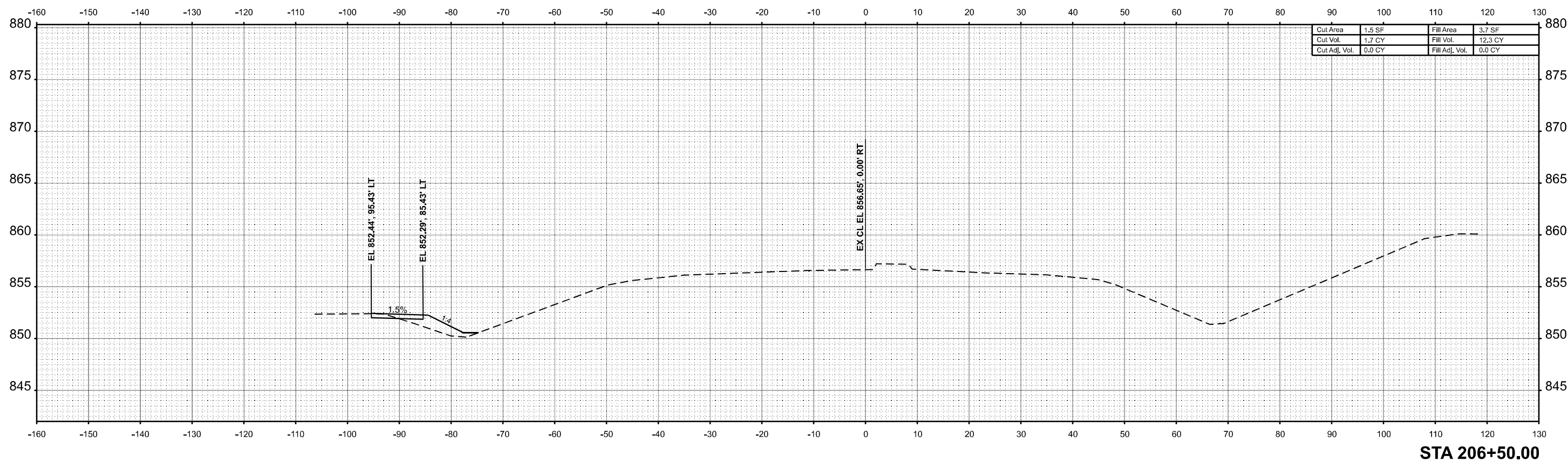
SCALE: 1"=10' SHEET 115 OF 168 SHEETS STA. 205+50.00 R2 TO STA. 206+00.00 R2

F.A.P. RTE.	SECTION	COUNTY	TOTAL SHEETS	SHEET NO.
693	(FR) RS-3	McLean	492	423
CONTRACT NO. 70F21				
ILLINOIS FED. AID PROJECT				

DATE	
BY	
SURVEYED	
PLOTTED	
TEMPLATE	
NOTE BOOK	
AREAS CHECKED	
NO.	



DATE	
BY	
SURVEYED	
PLOTTED	
TEMPLATE	
NOTE BOOK	
AREAS CHECKED	
NO.	



MODEL: TIL_9_2008-00_00_R2 (Sheet)
 FILE NAME: P:\2024\ME4019_ILRTE9\15_PTB_185-019_IL RTE 9\PT 11_Hudson01_CADD_Data\Sheets\2024-12-24\DS7\0721-Cor-Corridor-XCross-IL9.dgn



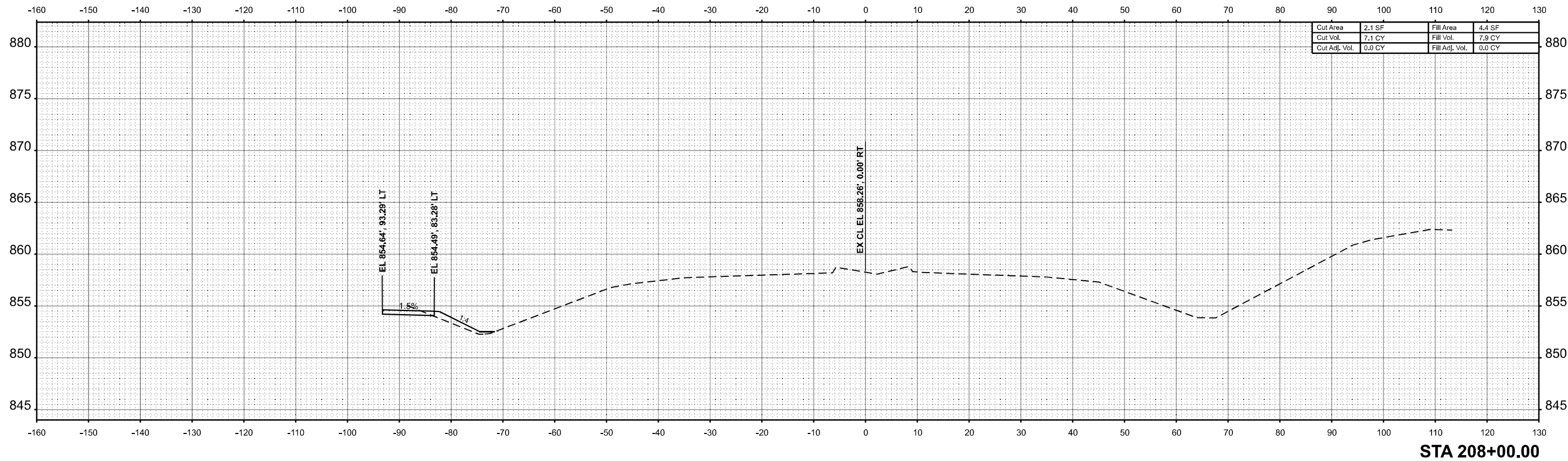
USER NAME =	Inguyen	DESIGNED -	JC	REVISED -	
		DRAWN -	JP	REVISED -	
		CHECKED -	TN	REVISED -	
PLOT DATE =	1/17/2025	DATE -	01/13/2025	REVISED -	

STATE OF ILLINOIS
 DEPARTMENT OF TRANSPORTATION

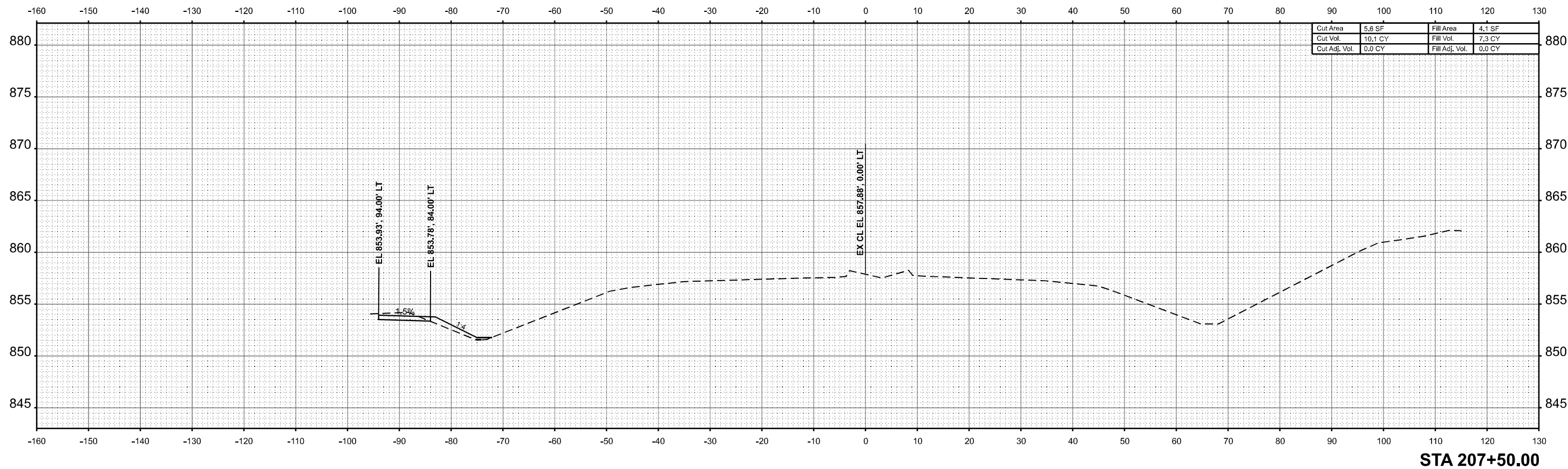
FAP 693 (IL RTE 9) E EMPIRE ST CROSS SECTION			
SCALE: 1"=10'	SHEET 116	OF 168 SHEETS	STA. 206+50.00 R2 TO STA. 207+00.00 R2

F.A.P. RTE.	SECTION	COUNTY	TOTAL SHEETS	SHEET NO.
693	(FR) RS-3	McLean	492	424
CONTRACT NO. 70F21				
ILLINOIS FED. AID PROJECT				

FINAL SURVEY	SURVEYED	BY	DATE
NOTE BOOK	PLOTTED		
NO.	TEMPLATE		
	AREAS		
	CHECKED		
	AREAS		
	CHECKED		



ORIGINAL SURVEY	SURVEYED	BY	DATE
NOTE BOOK	PLOTTED		
NO.	TEMPLATE		
	AREAS		
	CHECKED		
	AREAS		
	CHECKED		



MODEL: TIL_9_2017-50.00_R2 (Sheet)
 FILE NAME: P:\2024\ME4019_IG19015_PTB_185-019_IL RTE 9 PTB IL HUDKINSON1_CADD Data\Sheets\2024-12-24\DF2-Cor-Corridor-XCross-IL9.dgn



USER NAME =	Inguyen	DESIGNED -	JC	REVISED -	
		DRAWN -	JP	REVISED -	
		CHECKED -	TN	REVISED -	
PLOT DATE =	1/17/2025	DATE -	01/13/2025	REVISED -	

STATE OF ILLINOIS
 DEPARTMENT OF TRANSPORTATION

FAP 693 (IL RTE 9)
 E EMPIRE ST CROSS SECTION

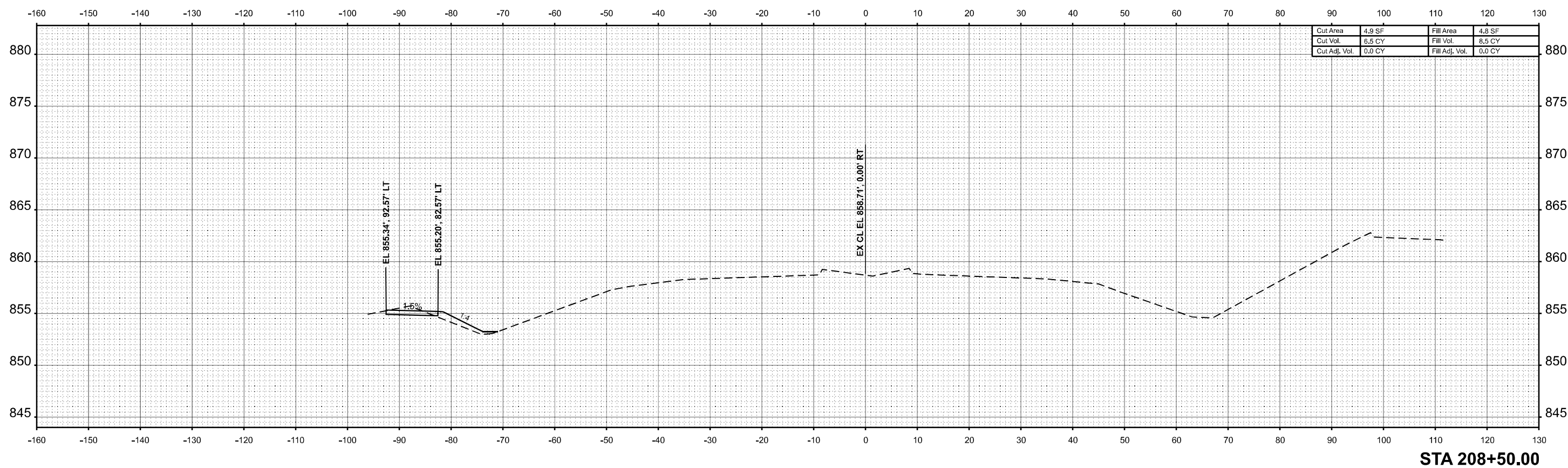
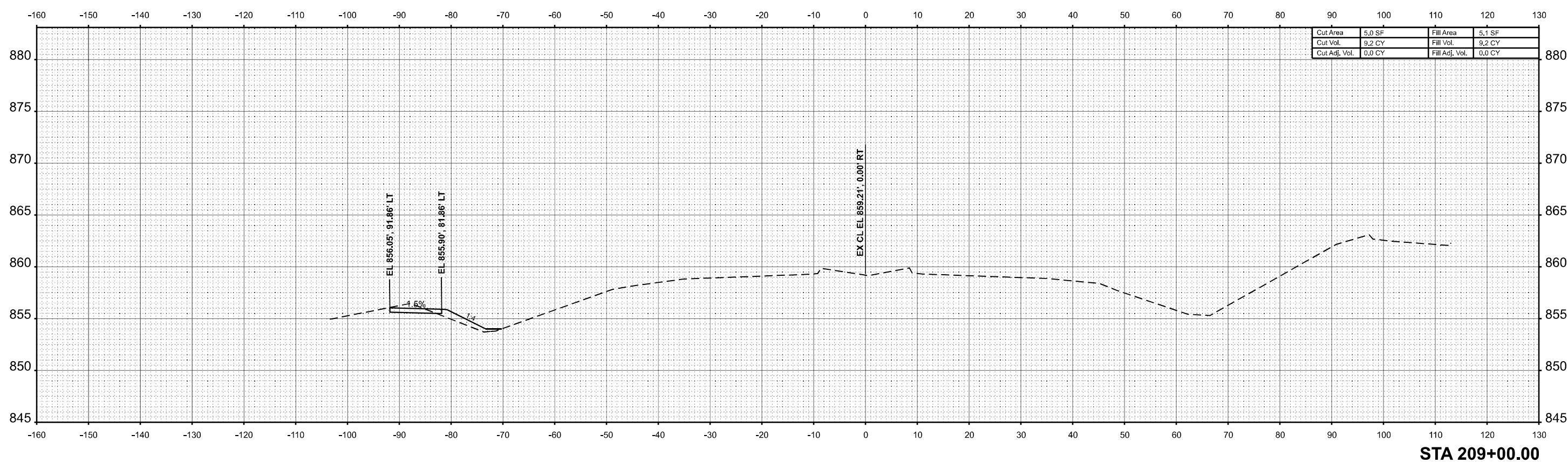
SCALE: 1"=10' SHEET 117 OF 168 SHEETS STA. 207+50.00 R2 TO STA. 208+00.00 R2

F.A.P. RTE.	SECTION	COUNTY	TOTAL SHEETS	SHEET NO.
693	(FR) RS-3	McLean	492	425
CONTRACT NO. 70F21				
ILLINOIS FED. AID PROJECT				

FINAL SURVEY	SURVEYED	BY	DATE
NOTE BOOK	PLOTTED		
NO.	TEMPLATE		
	AREAS		
	CHECKED		

ORIGINAL SURVEY	SURVEYED	BY	DATE
NOTE BOOK	PLOTTED		
NO.	TEMPLATE		
	AREAS		
	CHECKED		

MODEL: TIL_9_2008+50.00 R2 (Sheet)
 FILE NAME: P:\2024\ME4019_IG19015_PTB_185-019_IL RTE 9 P11 IL Hutchison01_CADD Data\Sheets\2024-12-24\DS70F2-Cor-Corridor-XCross-IL9.dgn



USER NAME =	Inguyen	DESIGNED -	JC	REVISED -	
		DRAWN -	JP	REVISED -	
		CHECKED -	TN	REVISED -	
PLOT DATE =	1/17/2025	DATE -	01/13/2025	REVISED -	

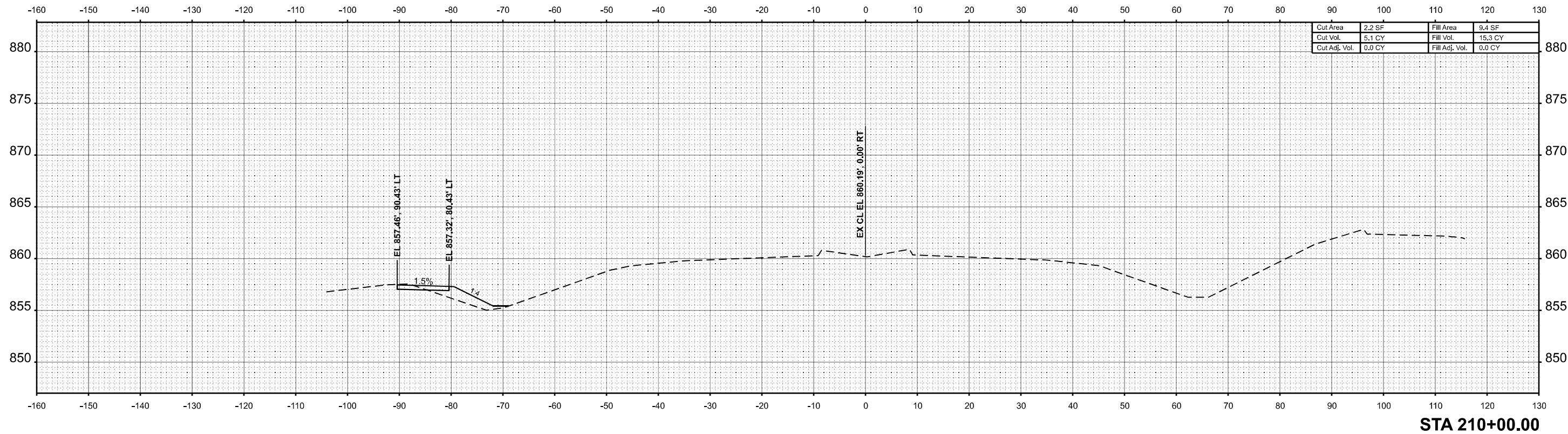
**STATE OF ILLINOIS
DEPARTMENT OF TRANSPORTATION**

**FAP 693 (IL RTE 9)
E EMPIRE ST CROSS SECTION**

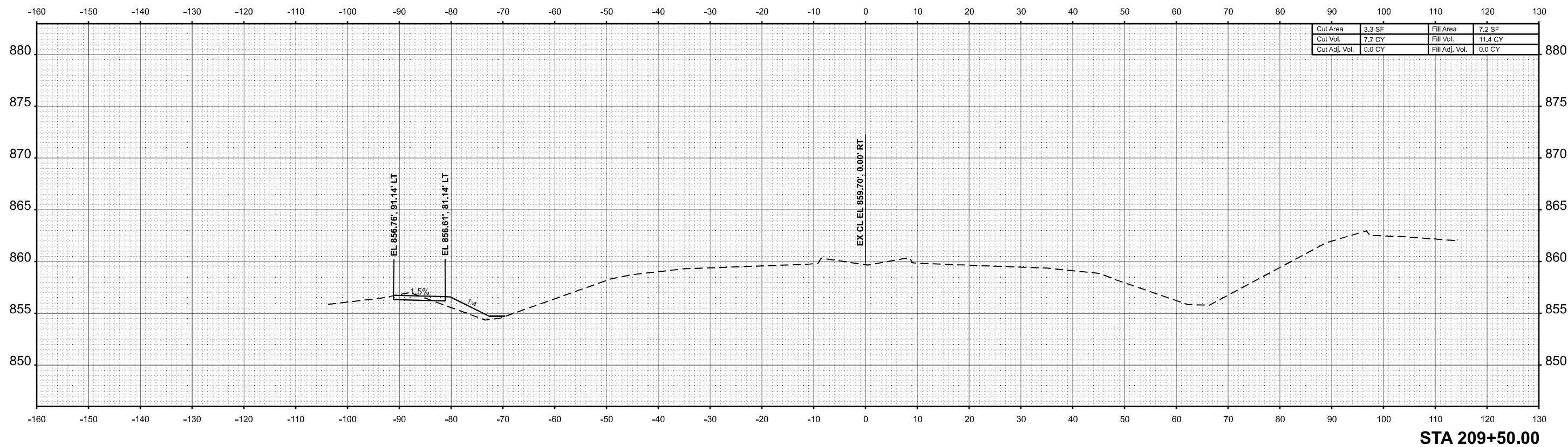
SCALE: 1"=10' SHEET 118 OF 168 SHEETS STA. 208+50.00 R2 TO STA. 209+00.00 R2

F.A.P. RTE.	SECTION	COUNTY	TOTAL SHEETS	SHEET NO.
693	(FR) RS-3	McLean	492	426
CONTRACT NO. 70F21				
ILLINOIS FED. AID PROJECT				

FINAL SURVEY	SURVEYED	BY	DATE
NOTE BOOK	PLOTTED		
NO.	TEMPLATE		
	AREAS		
	CHECKED		
	AREAS		
	CHECKED		



ORIGINAL SURVEY	SURVEYED	BY	DATE
NOTE BOOK	PLOTTED		
NO.	TEMPLATE		
	AREAS		
	CHECKED		
	AREAS		
	CHECKED		



MODEL: T:\9_2024\9000 R2 (Sheet)
 FILE NAME: P:\2024\ME4019_IG19015_PTB_185-019 IL RTE 9 PTB IL HUDKINSON01_CADD Data\Sheets\2024-12-24\DE70F21-Cor-Corridor-X-Cross-IL9.dgn



USER NAME	= Inguyen	DESIGNED	- JC	REVISED	-
		DRAWN	- JP	REVISED	-
		CHECKED	- TN	REVISED	-
PLOT DATE	= 1/17/2025	DATE	- 01/13/2025	REVISED	-

STATE OF ILLINOIS
 DEPARTMENT OF TRANSPORTATION

FAP 693 (IL RTE 9)
 E EMPIRE ST CROSS SECTION

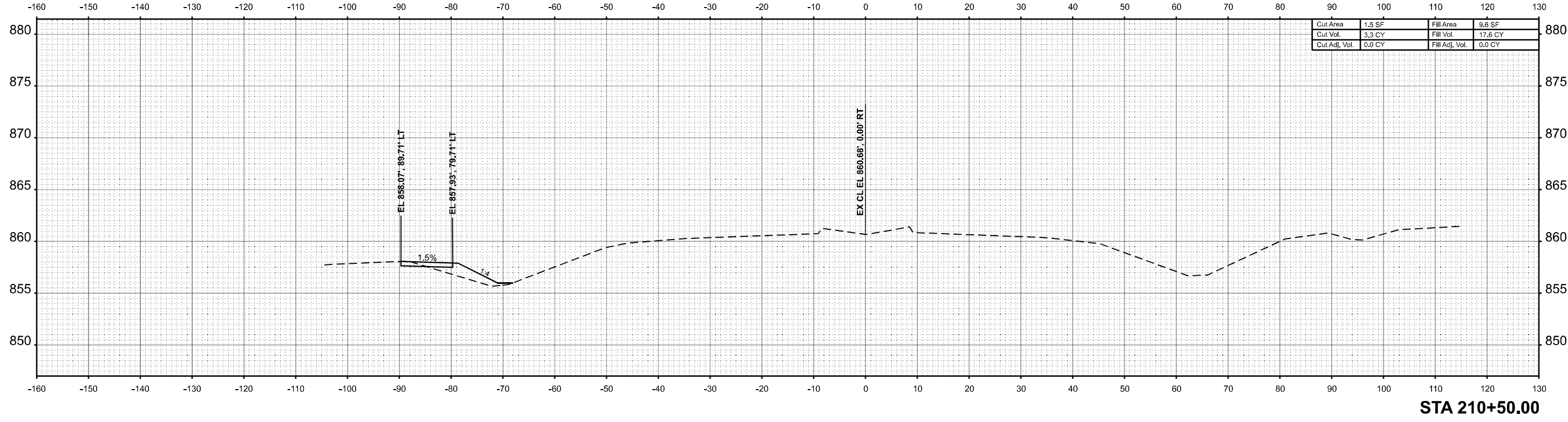
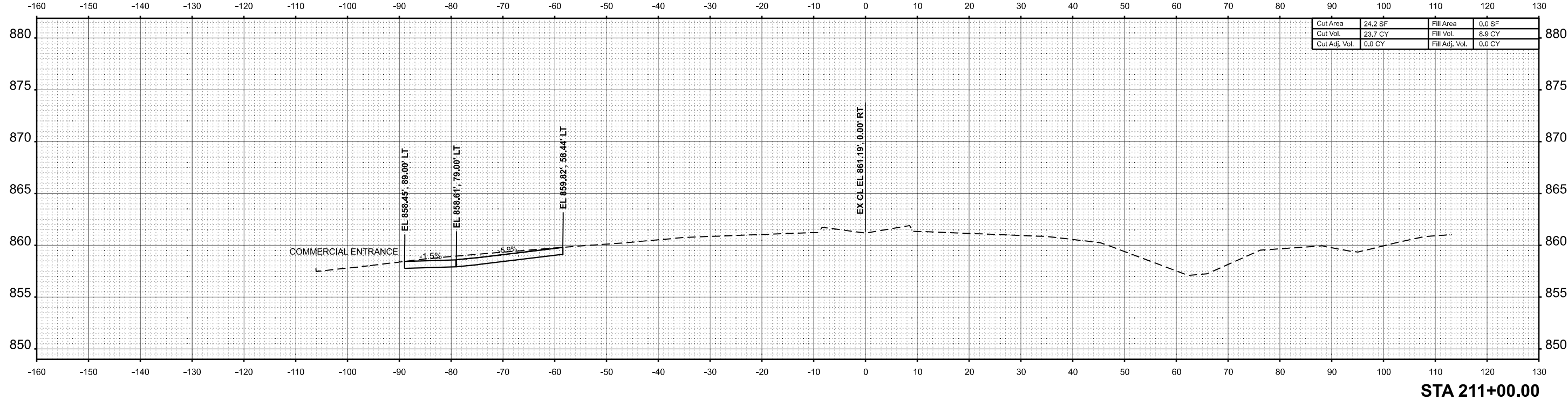
SCALE: 1"=10' SHEET 119 OF 168 SHEETS STA. 209+50.00 R2 TO STA. 210+00.00 R2

F.A.P. RTE.	SECTION	COUNTY	TOTAL SHEETS	SHEET NO.
693	(FR) RS-3	McLean	492	427
CONTRACT NO. 70F21				
ILLINOIS FED. AID PROJECT				

DATE	
BY	
FINAL SURVEY	SURVEYED
NOTE BOOK	PLOTTED
NO.	TEMPLATE
	AREAS
	CHECKED

DATE	
BY	
ORIGINAL SURVEY	SURVEYED
NOTE BOOK	PLOTTED
NO.	TEMPLATE
	AREAS
	CHECKED

MODEL: TL_9_210+50.00 R2 (Sheet)
FILE NAME: P:\2024\ME4019_IG19015_PTB_185-019 IL RTE 9 P111_Hudson01_CADD Data\Sheets\2024-12-24\DE70F21-Cor-Corridor-XCross-IL9.dgn



USER NAME =	Inguyen	DESIGNED -	JC	REVISED -	
		DRAWN -	JP	REVISED -	
		CHECKED -	TN	REVISED -	
PLOT DATE =	1/17/2025	DATE -	01/13/2025	REVISED -	

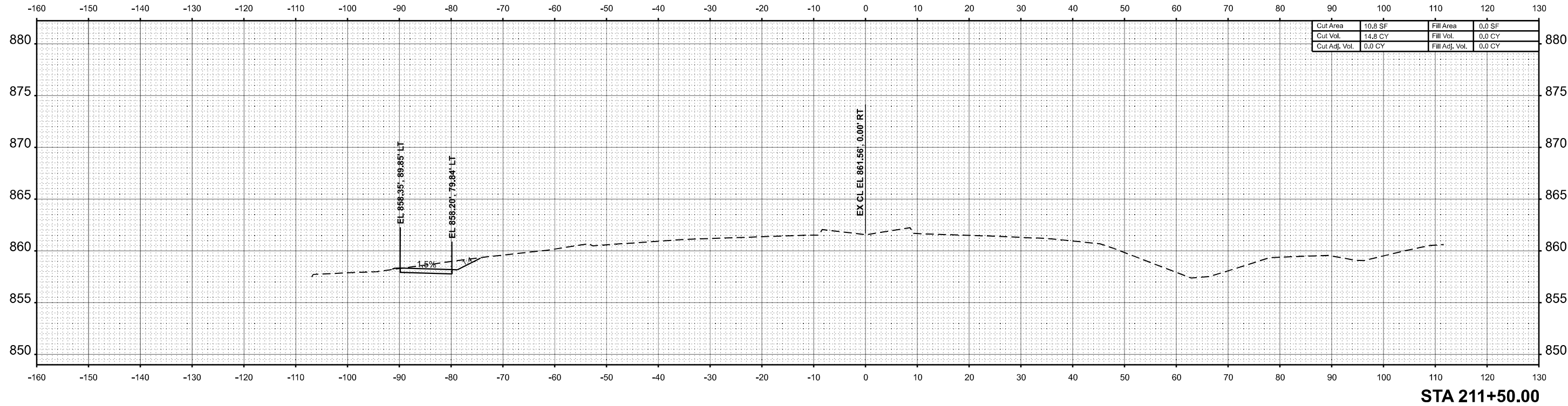
STATE OF ILLINOIS
DEPARTMENT OF TRANSPORTATION

FAP 693 (IL RTE 9)
E EMPIRE ST CROSS SECTION

SCALE: 1"=10' SHEET 120 OF 168 SHEETS STA. 210+50.00 R2 TO STA. 211+00.00 R2

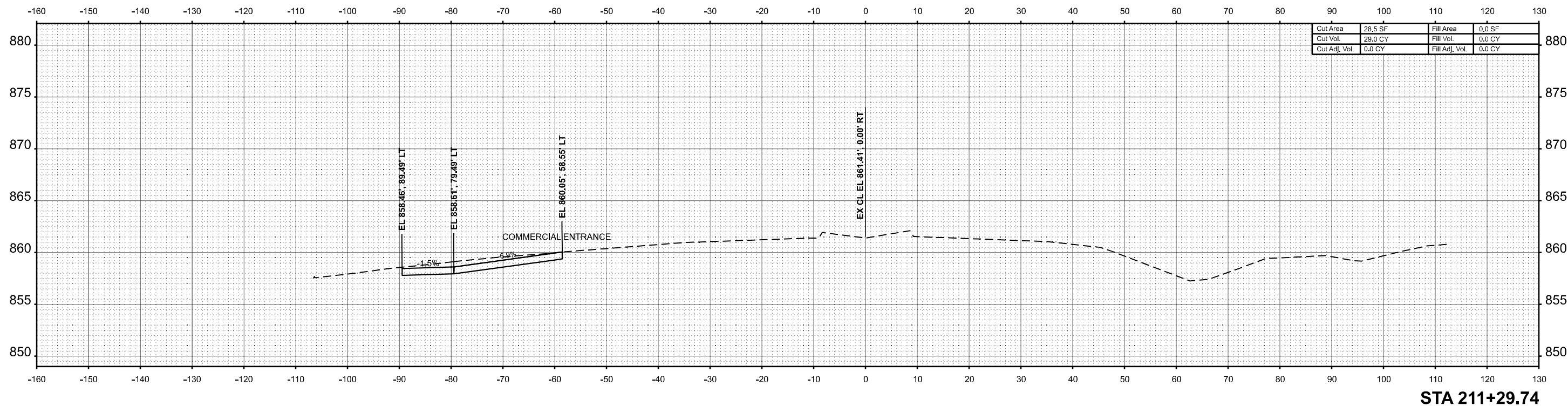
F.A.P. RTE.	SECTION	COUNTY	TOTAL SHEETS	SHEET NO.
693	(FR) RS-3	McLean	492	428
CONTRACT NO. 70F21				
ILLINOIS FED. AID PROJECT				

DATE	
BY	
SURVEYED	
PLOTTED	
TEMPLATE	
AREAS CHECKED	
NO.	
FINAL SURVEY	
NOTE BOOK	
AREAS CHECKED	
NO.	



STA 211+50.00

DATE	
BY	
SURVEYED	
PLOTTED	
TEMPLATE	
AREAS CHECKED	
NO.	
ORIGINAL SURVEY	
NOTE BOOK	
AREAS CHECKED	
NO.	



STA 211+29.74

MODEL: TL_9_211+29.74_R2 (Sheet)
FILE NAME: P:\2024\ME4019_IG19015_PTB_185-019_IL RTE 9_PTB_IL_Hudson01_CADD Data\Sheets\2024-12-24\DE70F2-Cor-Corridor-XCross-IL9.dgn



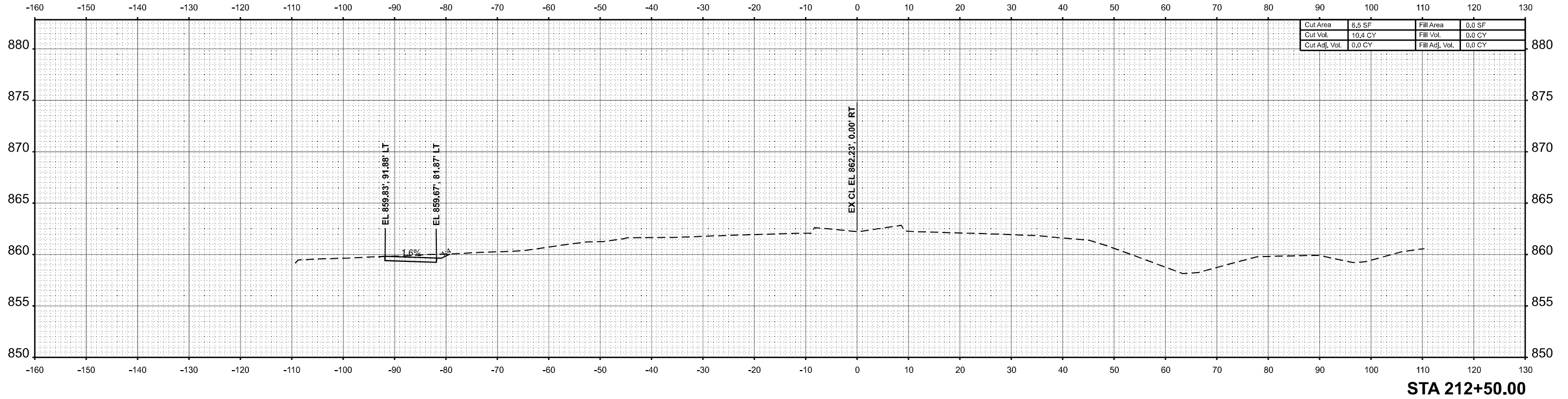
USER NAME =	Inguyen	DESIGNED -	JC	REVISED -	
		DRAWN -	JP	REVISED -	
		CHECKED -	TN	REVISED -	
PLOT DATE =	1/17/2025	DATE -	01/13/2025	REVISED -	

STATE OF ILLINOIS
DEPARTMENT OF TRANSPORTATION

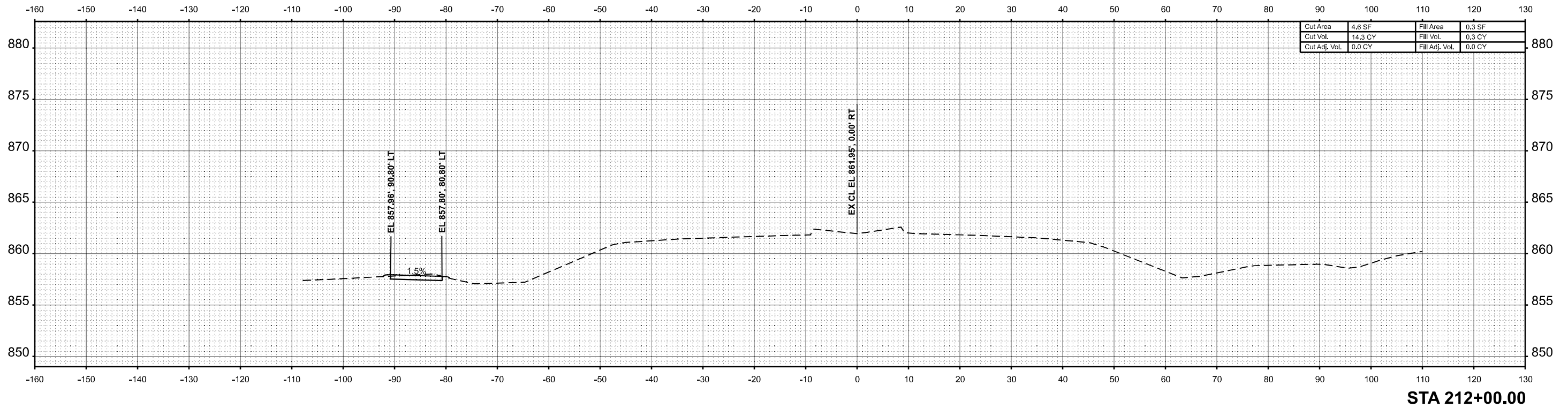
FAP 693 (IL RTE 9) E EMPIRE ST CROSS SECTION			
SCALE: 1"=10'	SHEET 121	OF 168 SHEETS	STA. 211+29.74 R2 TO STA. 211+50.00 R2

F.A.P. RTE.	SECTION	COUNTY	TOTAL SHEETS	SHEET NO.
693	(FR) RS-3	McLean	492	429
CONTRACT NO. 70F21				
ILLINOIS FED. AID PROJECT				

DATE	
BY	
SURVEYED	
PLOTTED	
TEMPLATE	
NOTE BOOK	
AREAS CHECKED	
NO.	



DATE	
BY	
SURVEYED	
PLOTTED	
TEMPLATE	
AREAS CHECKED	
NOTE BOOK	
NO.	



MODEL: T:\9_212+00.00 R2 (Sheet)
 FILE NAME: P:\2024\ME4019_IG19015_PTB_185-019_IL RTE 9 P11_Hutchison01_CADD Data\Sheets\2024-12-24\DS70F2-Cor-Corridor-XCross-IL9.dgn



USER NAME =	Inguyen	DESIGNED -	JC	REVISED -	
		DRAWN -	JP	REVISED -	
		CHECKED -	TN	REVISED -	
PLOT DATE =	1/17/2025	DATE -	01/13/2025	REVISED -	

STATE OF ILLINOIS
 DEPARTMENT OF TRANSPORTATION

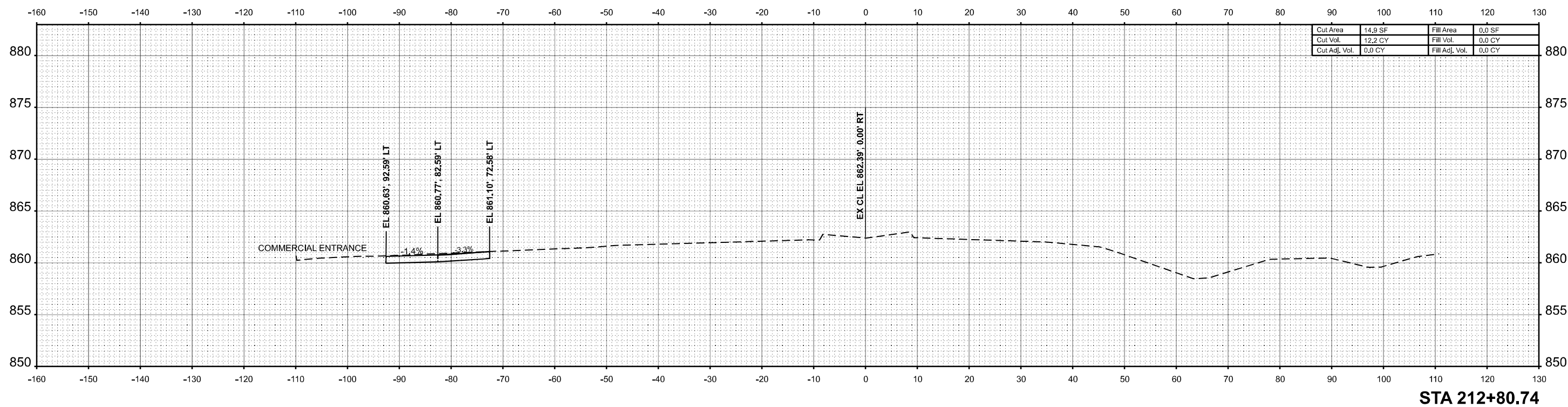
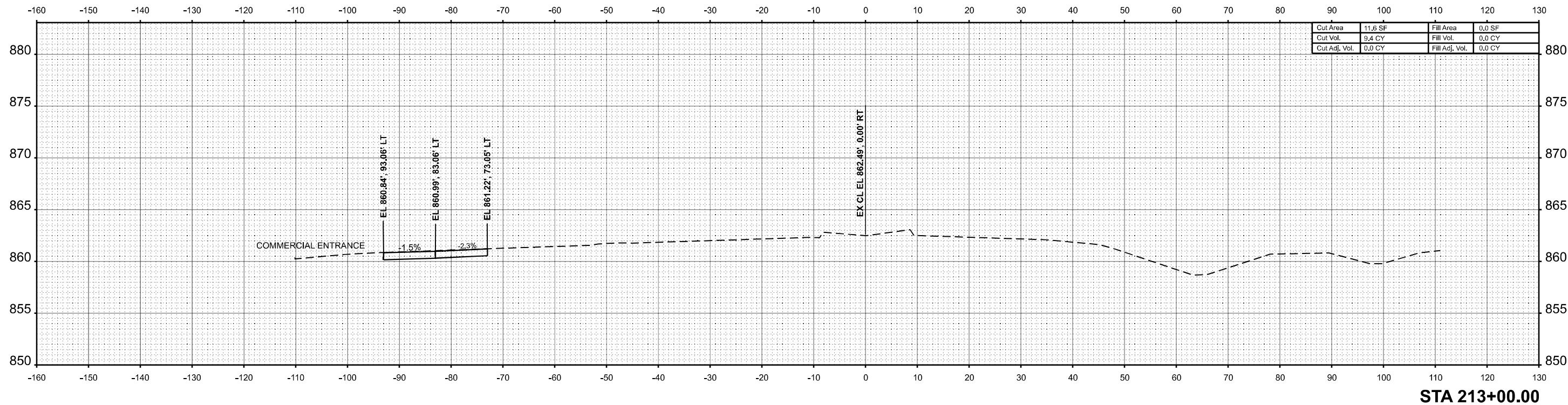
FAP 693 (IL RTE 9) E EMPIRE ST CROSS SECTION			
SCALE: 1"=10'	SHEET 122	OF 168 SHEETS	STA. 212+00.00 R2 TO STA. 212+50.00 R2

F.A.P. RTE.	SECTION	COUNTY	TOTAL SHEETS	SHEET NO.
693	(FR) RS-3	McLean	492	430
CONTRACT NO. 70F21				
ILLINOIS FED. AID PROJECT				

DATE	
BY	
FINISHED SURVEY	
PLOTTED	
TEMPLATE	
NOTE BOOK	
AREAS CHECKED	
NO.	

DATE	
BY	
ORIGINAL SURVEY	
PLOTTED	
TEMPLATE	
NOTE BOOK	
AREAS CHECKED	
NO.	

MODEL: T:\9_212+80.74 R2 (Sheet)
 FILE NAME: P:\2024\ME4019_IG19015_PTB_185-019 IL RTE 9 P111_Hutchison01_CADD Data\Sheets\2024-12-24\DF21-Cor-Corridor-XCross-IL9.dgn



USER NAME =	Inguyen	DESIGNED -	JC	REVISED -	
		DRAWN -	JP	REVISED -	
		CHECKED -	TN	REVISED -	
PLOT DATE =	1/17/2025	DATE -	01/13/2025	REVISED -	

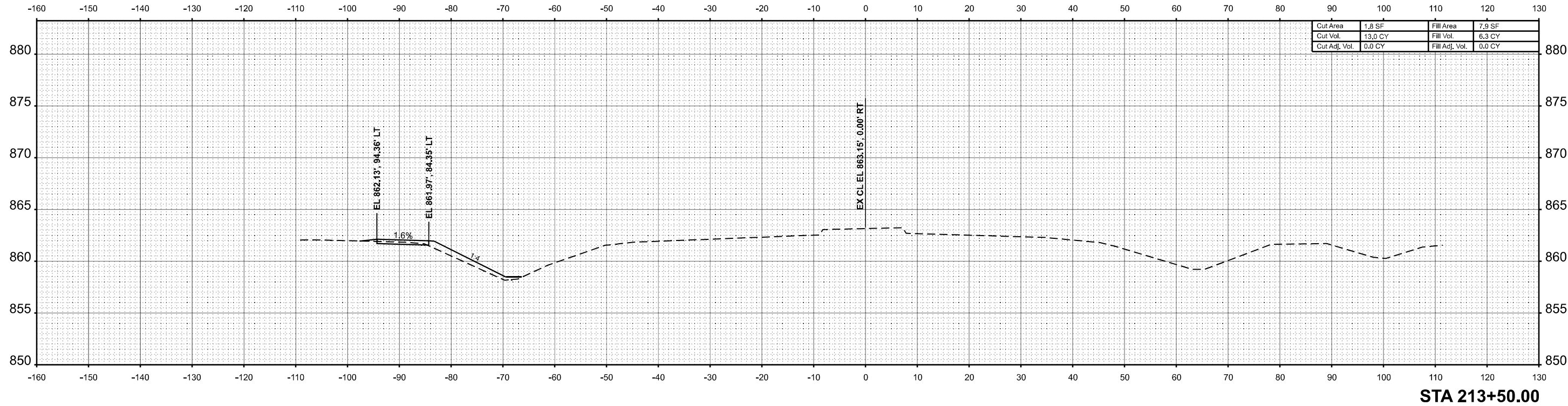
STATE OF ILLINOIS
 DEPARTMENT OF TRANSPORTATION

FAP 693 (IL RTE 9)
 E EMPIRE ST CROSS SECTION

SCALE: 1"=10' SHEET 123 OF 168 SHEETS STA. 212+80.74 R2 TO STA. 213+00.00 R2

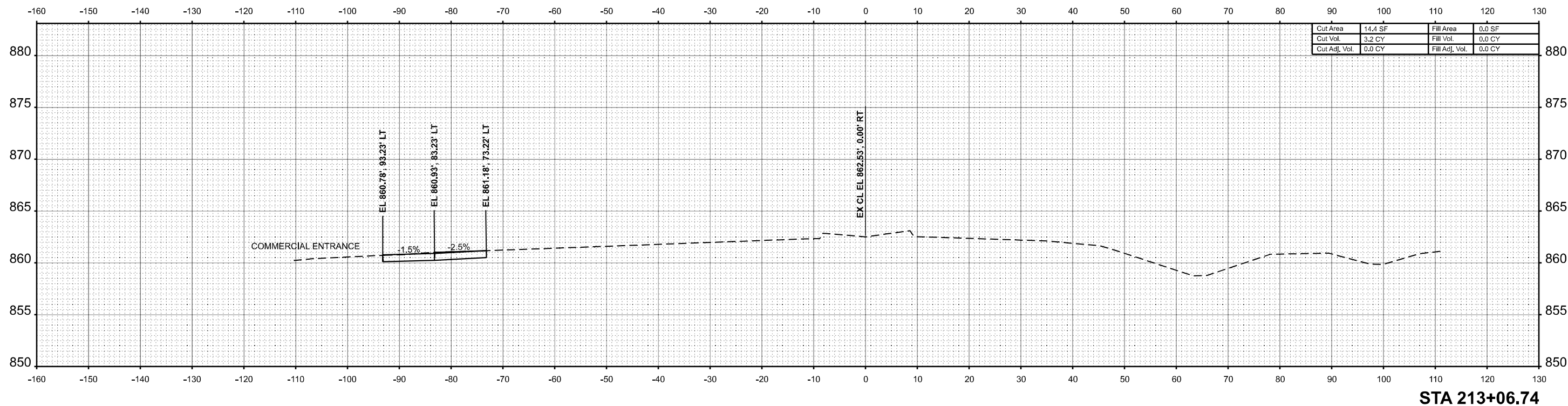
F.A.P. RTE.	SECTION	COUNTY	TOTAL SHEETS	SHEET NO.
693	(FR) RS-3	McLean	492	431
CONTRACT NO. 70F21				
ILLINOIS FED. AID PROJECT				

DATE	
BY	
FINAL SURVEY	SURVEYED
NOTE BOOK	PLOTTED
NO.	TEMPLATE
	AREAS
	CHECKED



STA 213+50.00

DATE	
BY	
ORIGINAL SURVEY	SURVEYED
NOTE BOOK	PLOTTED
NO.	TEMPLATE
	AREAS
	CHECKED



STA 213+06.74

MODEL: TL_9_213+06.74_R2 (Sheet)
FILE NAME: P:\2024\ME4019_IG19015_PTB_185-019_IL RTE 9 P111_Hudson01_CADD Data\Sheets\2024-12-24\DS70F21-Cor-Corridor-XCross-IL9.dgn



USER NAME =	Inguyen	DESIGNED -	JC	REVISED -	
		DRAWN -	JP	REVISED -	
		CHECKED -	TN	REVISED -	
PLOT DATE =	1/17/2025	DATE -	01/13/2025	REVISED -	

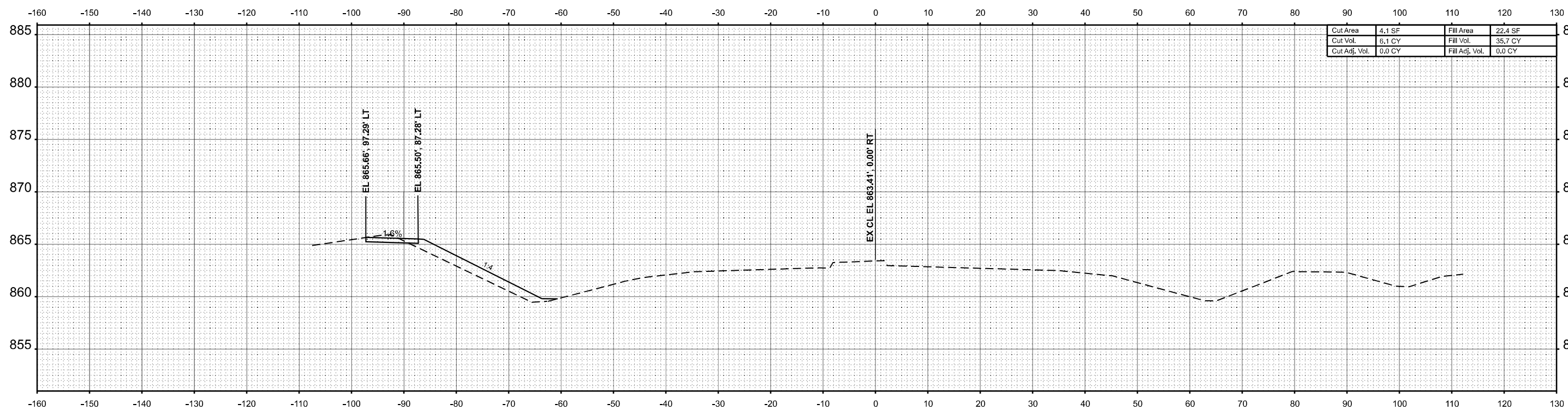
STATE OF ILLINOIS
DEPARTMENT OF TRANSPORTATION

FAP 693 (IL RTE 9)
E EMPIRE ST CROSS SECTION

SCALE: 1"=10' SHEET 124 OF 168 SHEETS STA. 213+06.74 R2 TO STA. 213+50.00 R2

F.A.P. RTE.	SECTION	COUNTY	TOTAL SHEETS	SHEET NO.
693	(FR) RS-3	McLean	492	432
CONTRACT NO. 70F21				
ILLINOIS FED. AID PROJECT				

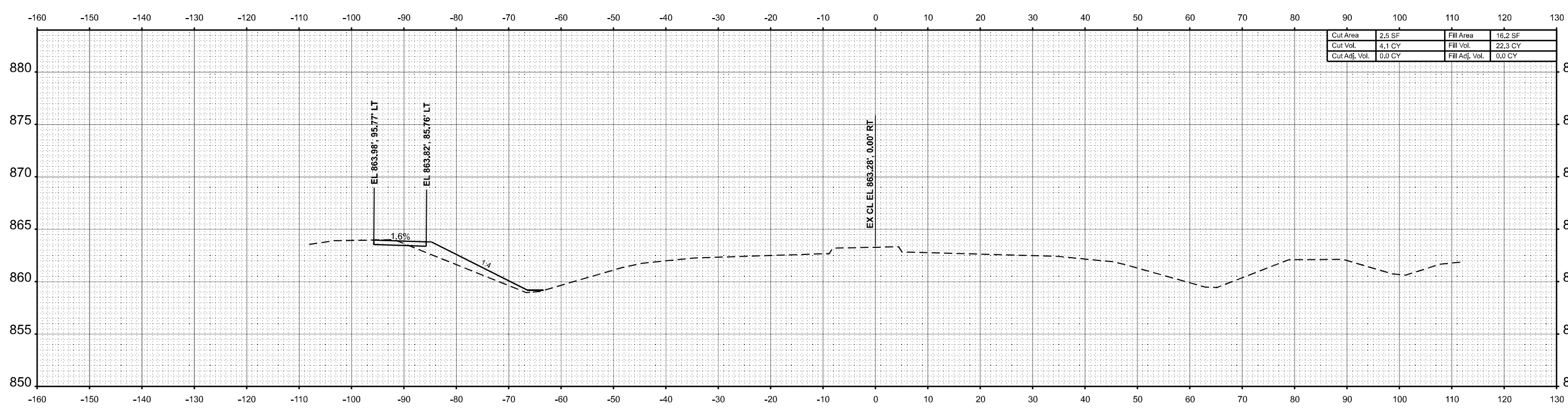
DATE	
BY	
SURVEYED	
PLOTTED	
TEMPLATE	
AREAS	
CHECKED	
NO.	
FINL	
SURVEY	
NOTE BOOK	
AREAS	
CHECKED	
NO.	



Cut Area	4.1 SF	Fill Area	22.4 SF
Cut Vol.	6.1 CY	Fill Vol.	35.7 CY
Cut Adj. Vol.	0.0 CY	Fill Adj. Vol.	0.0 CY

STA 214+50.00

DATE	
BY	
SURVEYED	
PLOTTED	
TEMPLATE	
AREAS	
CHECKED	
NO.	
ORIGINAL	
SURVEY	
NOTE BOOK	
AREAS	
CHECKED	
NO.	



Cut Area	2.5 SF	Fill Area	16.2 SF
Cut Vol.	4.1 CY	Fill Vol.	22.3 CY
Cut Adj. Vol.	0.0 CY	Fill Adj. Vol.	0.0 CY

STA 214+00.00

MODEL: T:_9_214+00.00 R2 (Sheet)
FILE NAME: P:\2024\ME4019_IG19015_PTB_185-019_IL RTE 9 P11_Hutchison01_CADD Data\Sheets\2024-12-24\DS70F21-Cor-Corridor-XCross-IL9.dgn



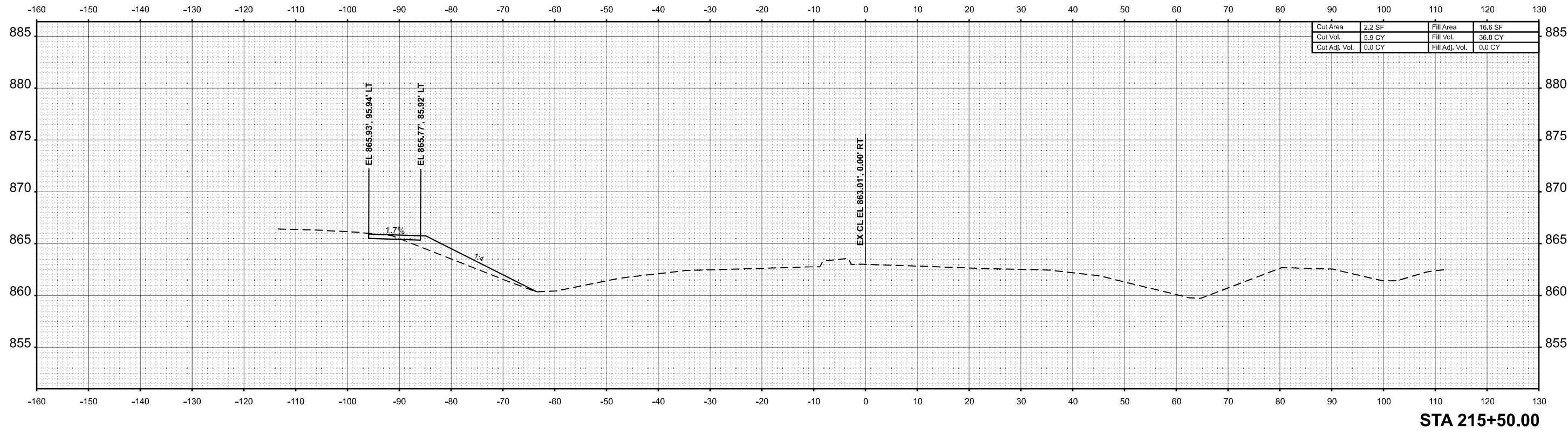
USER NAME =	Inguyen	DESIGNED -	JC	REVISED -	
		DRAWN -	JP	REVISED -	
		CHECKED -	TN	REVISED -	
PLOT DATE =	1/17/2025	DATE -	01/13/2025	REVISED -	

STATE OF ILLINOIS
DEPARTMENT OF TRANSPORTATION

FAP 693 (IL RTE 9) E EMPIRE ST CROSS SECTION			
SCALE: 1"=10'	SHEET 125	OF 168 SHEETS	STA. 214+00.00 R2 TO STA. 214+50.00 R2

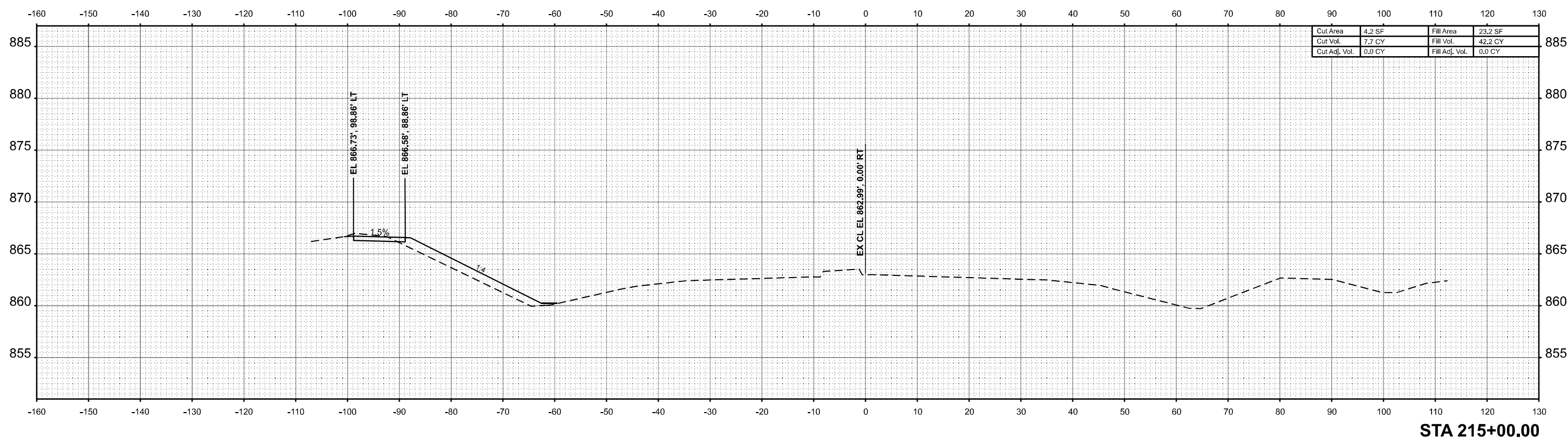
F.A.P. RTE.	SECTION	COUNTY	TOTAL SHEETS	SHEET NO.
693	(FR) RS-3	McLean	492	433
CONTRACT NO. 70F21				
ILLINOIS FED. AID PROJECT				

DATE	
BY	
SURVEYED	
PLOTTED	
TEMPLATE	
AREAS	
CHECKED	
AREAS CHECKED	
NO.	
NO.	



STA 215+50.00

DATE	
BY	
SURVEYED	
PLOTTED	
TEMPLATE	
AREAS	
CHECKED	
AREAS CHECKED	
NO.	
NO.	



STA 215+00.00

MODEL: TL_9_215+00.00 R2 (Sheet)
FILE NAME: P:\2024\ME4019_IG19015_PTB_185-019_IL RTE 9 P11_Hudson01_CADD_Data\Sheets\2024-12-24\DE70F21-Cor-Corridor-X-Cross-IL9.dgn



USER NAME =	Inguyen	DESIGNED -	JC	REVISED -	
		DRAWN -	JP	REVISED -	
		CHECKED -	TN	REVISED -	
PLOT DATE =	1/17/2025	DATE -	01/13/2025	REVISED -	

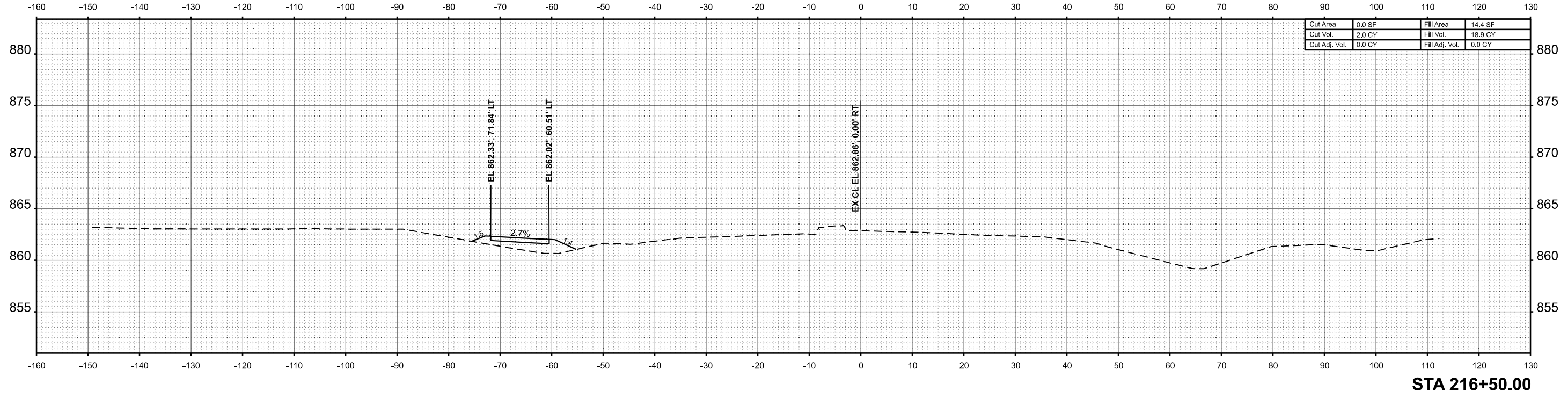
STATE OF ILLINOIS
DEPARTMENT OF TRANSPORTATION

FAP 693 (IL RTE 9)
E EMPIRE ST CROSS SECTION

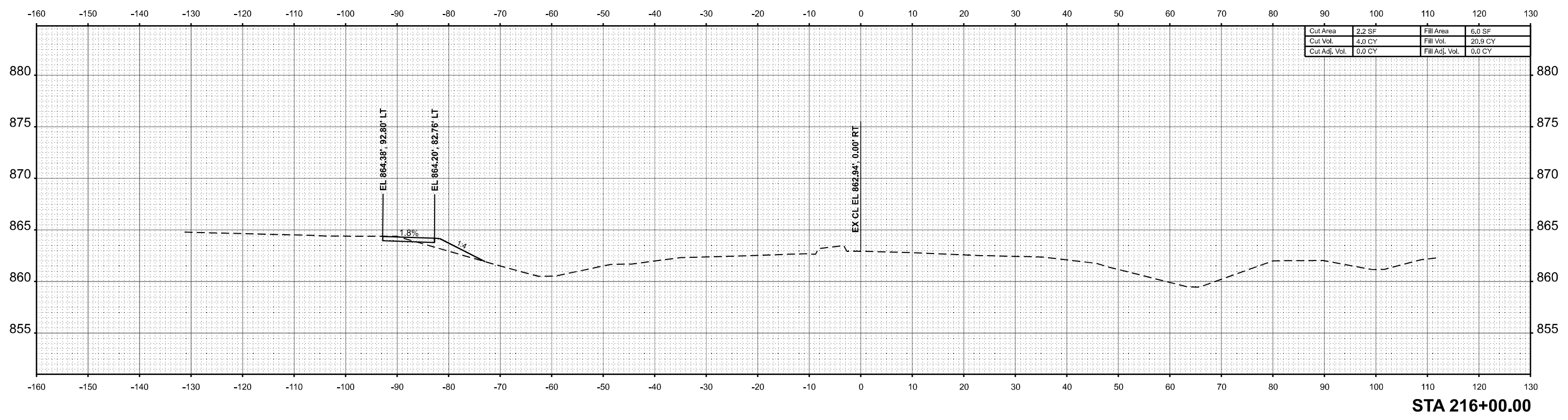
SCALE: 1"=10' SHEET 126 OF 168 SHEETS STA. 215+00.00 R2 TO STA. 215+50.00 R2

F.A.P RTE.	SECTION	COUNTY	TOTAL SHEETS	SHEET NO.
693	(FR) RS-3	McLean	492	434
CONTRACT NO. 70F21				
ILLINOIS FED. AID PROJECT				

DATE	
BY	
SURVEYED	
PLOTTED	
TEMPLATE	
AREAS	
CHECKED	
AREAS CHECKED	
NO.	
NO.	



DATE	
BY	
SURVEYED	
PLOTTED	
TEMPLATE	
AREAS	
CHECKED	
AREAS CHECKED	
NO.	
NO.	



MODEL: T:\9_216+00.00 R2 (Sheet)
 FILE NAME: P:\2024\ME4019_IG19015_PTB_185-019_IL RTE 9 P111_Hudson01_CADD Data\Sheets\2024-12-24\DE71-Cor-Corridor-XCross-IL9.dgn



USER NAME =	Inguyen	DESIGNED -	JC	REVISED -	
		DRAWN -	JP	REVISED -	
		CHECKED -	TN	REVISED -	
PLOT DATE =	1/17/2025	DATE -	01/13/2025	REVISED -	

STATE OF ILLINOIS
 DEPARTMENT OF TRANSPORTATION

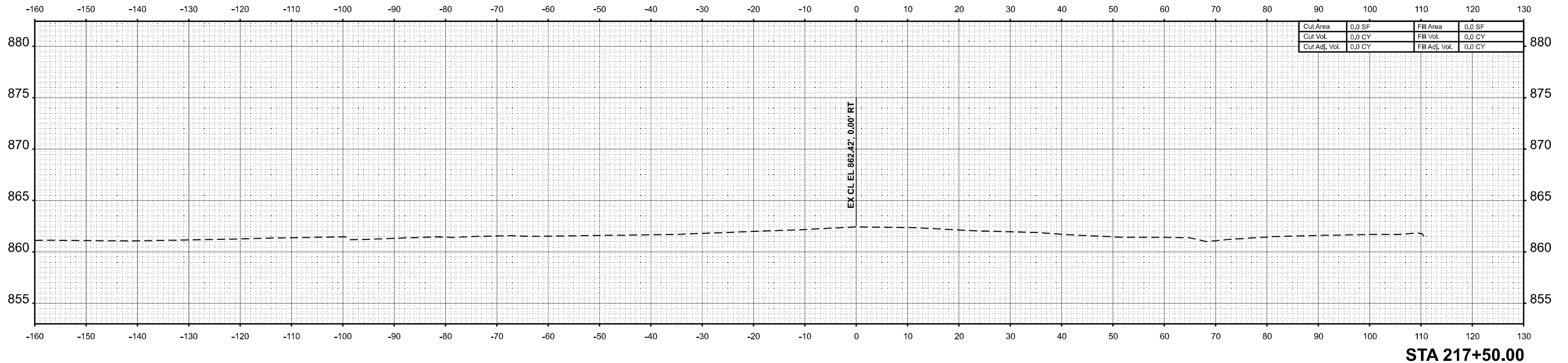
FAP 693 (IL RTE 9) E EMPIRE ST CROSS SECTION			
SCALE: 1"=10'	SHEET 127	OF 168 SHEETS	STA. 216+00.00 R2 TO STA. 216+50.00 R2

F.A.P. RTE.	SECTION	COUNTY	TOTAL SHEETS	SHEET NO.
693	(FR) RS-3	McLean	492	435
CONTRACT NO. 70F21				
ILLINOIS FED. AID PROJECT				

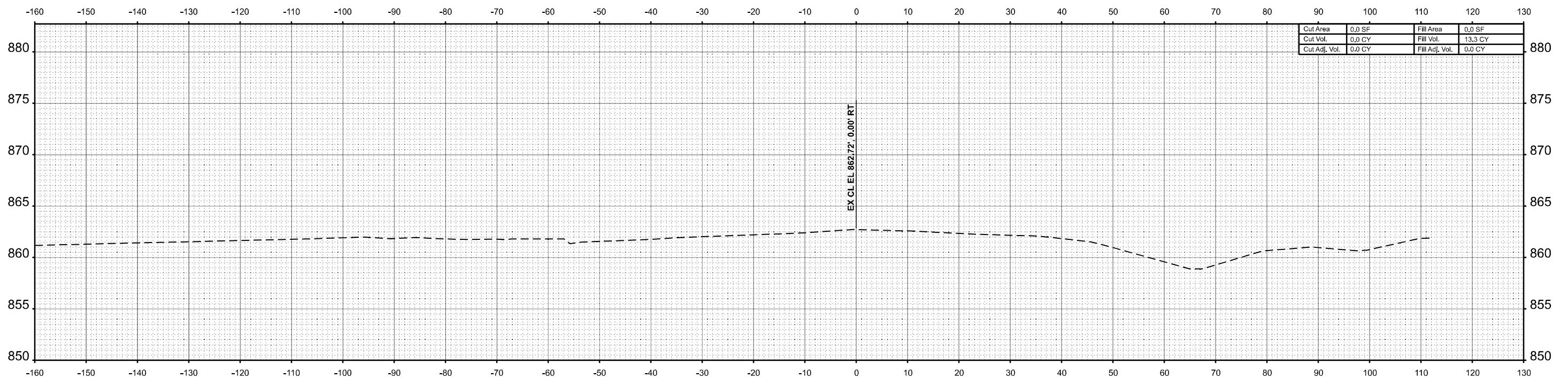
DATE	
BY	
FINAL SURVEY NO.	
SURVEYED PLOTTED	
TEMPLATE	
AREAS CHECKED	

DATE	
BY	
ORIGINAL SURVEY NO.	
SURVEYED PLOTTED	
TEMPLATE	
AREAS CHECKED	

MODEL: TIL_0_217+00.00 R2 (Sheet)
 FILE NAME: P:\2024\ME4019_IG19015_PTB_185-019_IL RTE 9 PTB IL HUDKINSON01_CADD Data\Sheets\XS\2024-12-24\DS70F21-Cor-Corridor-XCross-IL9.dgn



STA 217+50.00



STA 217+00.00



USER NAME =	Inguyen	DESIGNED -	JC	REVISED -	
		DRAWN -	JP	REVISED -	
		CHECKED -	TN	REVISED -	
PLOT DATE =	1/17/2025	DATE -	01/13/2025	REVISED -	

STATE OF ILLINOIS
DEPARTMENT OF TRANSPORTATION

FAP 693 (IL RTE 9)
E EMPIRE ST CROSS SECTION

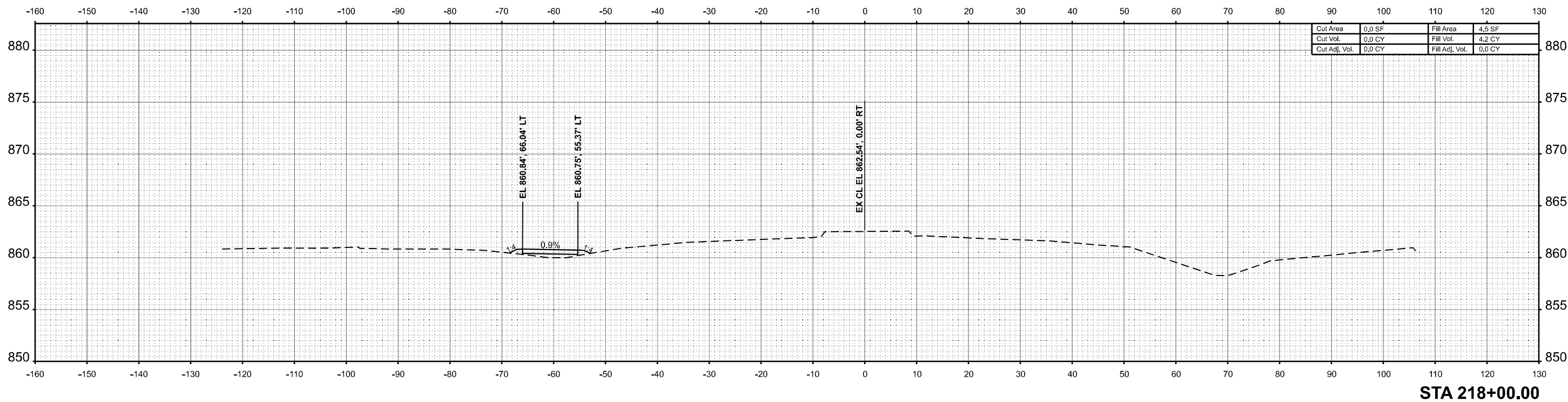
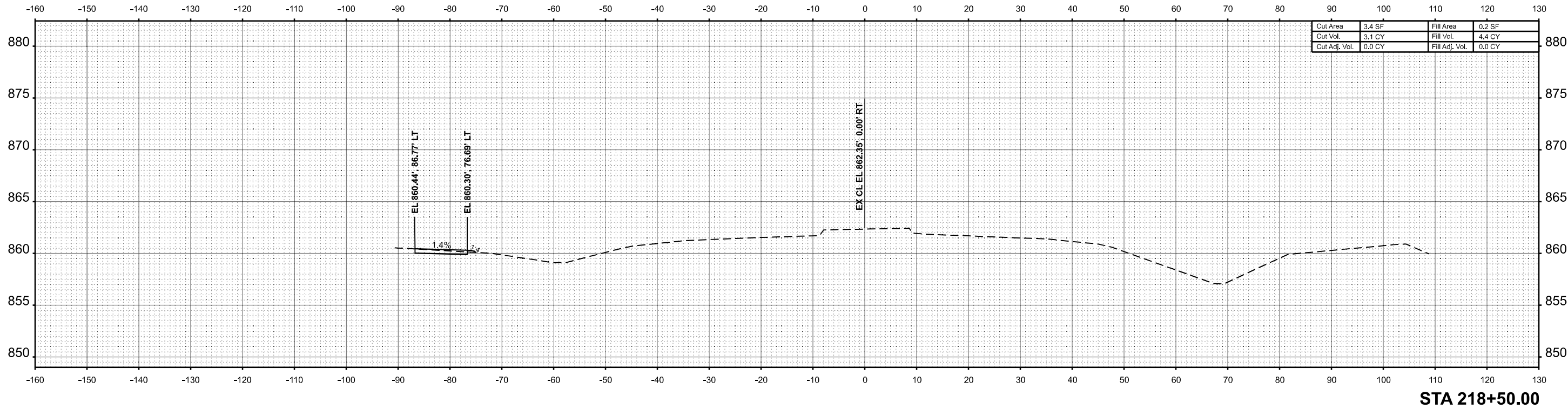
SCALE: 1"=10' SHEET 128 OF 168 SHEETS STA. 217+00.00 R2 TO STA. 217+50.00 R2

F.A.P RTE.	SECTION	COUNTY	TOTAL SHEETS	SHEET NO.
693	(FR) RS-3	McLean	492	436
				CONTRACT NO. 70F21
ILLINOIS FED. AID PROJECT				

DATE	
BY	
SURVEYED	
PLOTTED	
TEMPLATE	
AREAS	
CHECKED	
NO.	
FINL SURVEY	
NOTE BOOK	
AREAS CHECKED	

DATE	
BY	
SURVEYED	
PLOTTED	
TEMPLATE	
AREAS	
CHECKED	
NO.	
ORIGINAL SURVEY	
NOTE BOOK	
AREAS CHECKED	

MODEL: T:\9_218+00.00 R2 (Sheet)
 FILE NAME: P:\2024\ME4019_IG19015_PTB_185-019_IL RTE 9 PTB IL HUDKISON01_CADD Data\Sheets\XSI\2024-12-24\DS70F21-Cor-Corridor-XCross-IL9.dgn



USER NAME =	Inguyen	DESIGNED -	JC	REVISED -	
		DRAWN -	JP	REVISED -	
		CHECKED -	TN	REVISED -	
PLOT DATE =	1/17/2025	DATE -	01/13/2025	REVISED -	

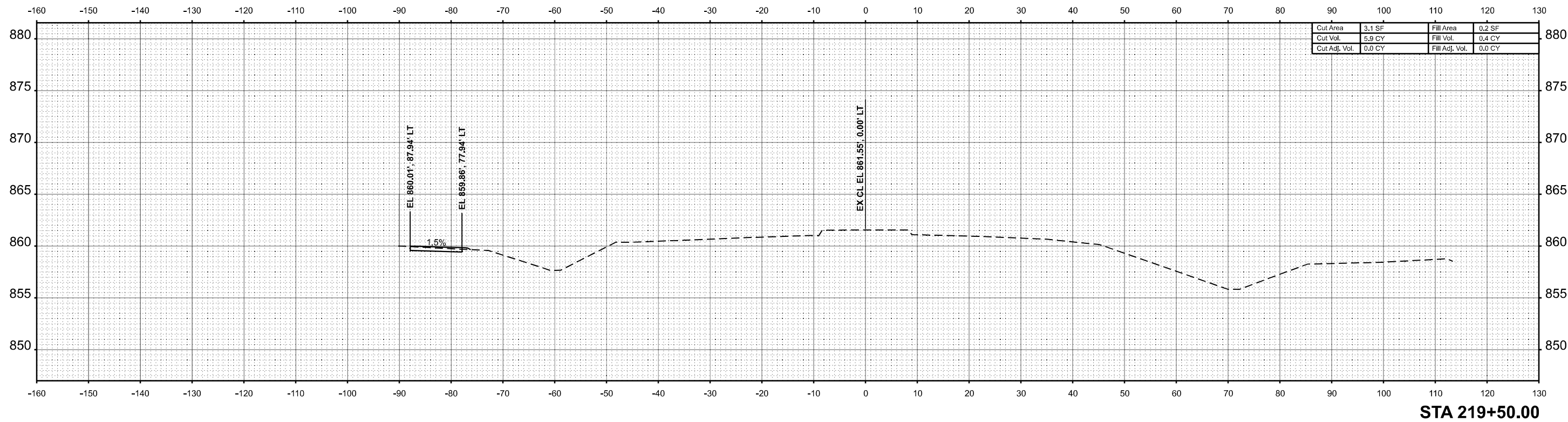
STATE OF ILLINOIS
 DEPARTMENT OF TRANSPORTATION

FAP 693 (IL RTE 9)
 E EMPIRE ST CROSS SECTION

SCALE: 1"=10' SHEET 129 OF 168 SHEETS STA. 218+00.00 R2 TO STA. 218+50.00 R2

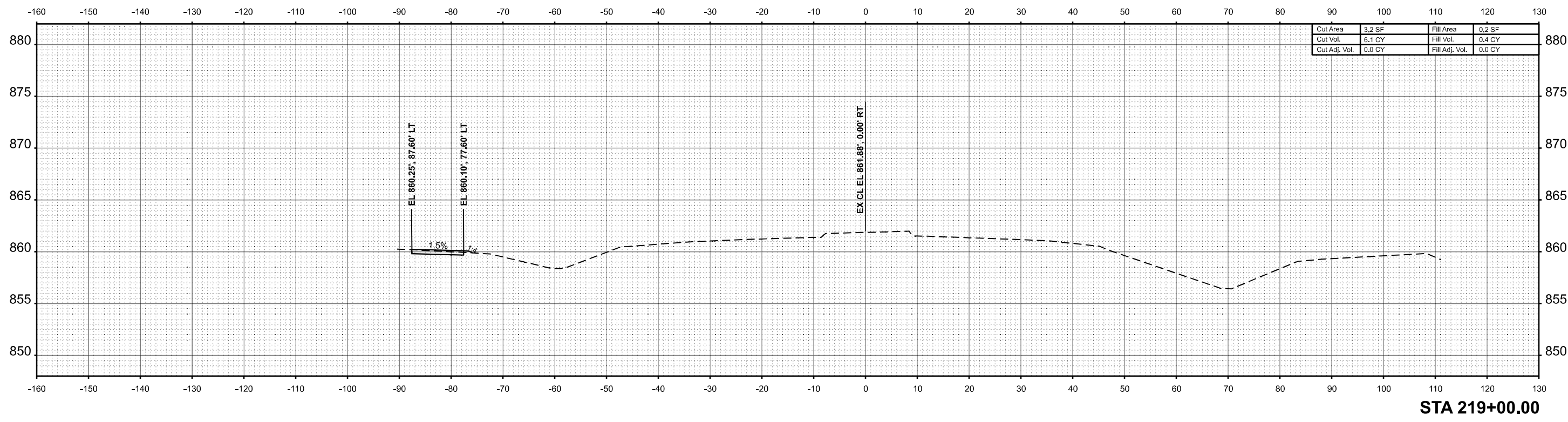
F.A.P. RTE.	SECTION	COUNTY	TOTAL SHEETS	SHEET NO.
693	(FR) RS-3	McLean	492	437
CONTRACT NO. 70F21				
ILLINOIS FED. AID PROJECT				

DATE	
BY	
SURVEYED	
PLOTTED	
TEMPLATE	
AREAS	
CHECKED	
NO.	
FINISH	
NO.	



STA 219+50.00

DATE	
BY	
SURVEYED	
PLOTTED	
TEMPLATE	
AREAS	
CHECKED	
NO.	
FINISH	
NO.	



STA 219+00.00

MODEL: T:\9_2109\00\02 (Sheet)
FILE NAME: P:\2024\ME4019_IG19015_PTB_185-019_IL RTE 9 PT 11_Hudson01_CADD Data\Sheets\2024-12-24\DE70F21-Cor-Corridor-XCross-IL9.dgn



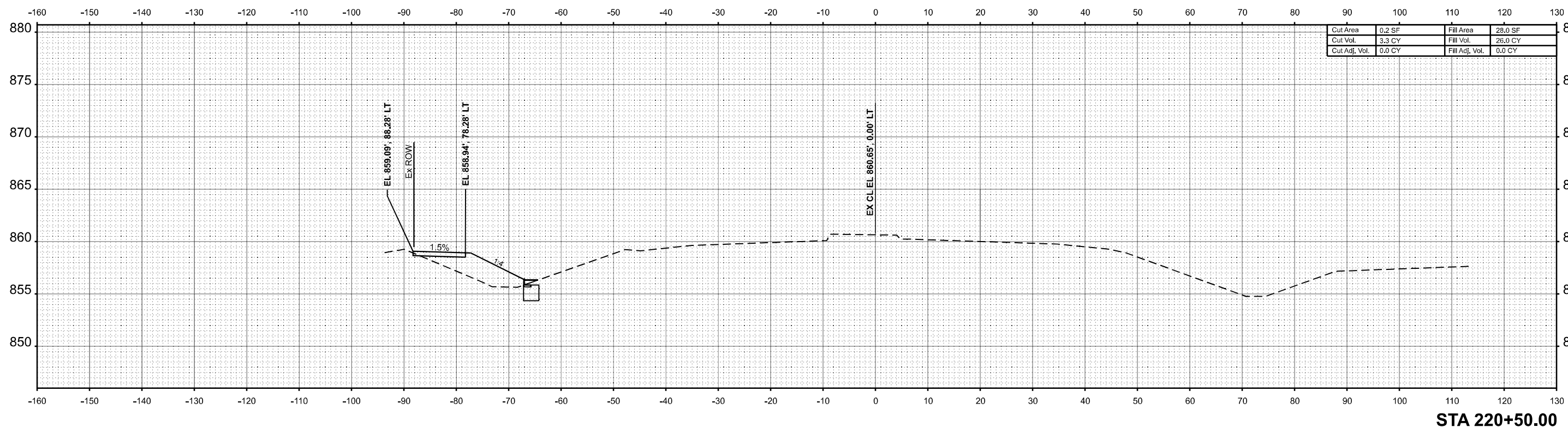
USER NAME =	Inguyen	DESIGNED -	JC	REVISED -	
		DRAWN -	JP	REVISED -	
		CHECKED -	TN	REVISED -	
PLOT DATE =	1/17/2025	DATE -	01/13/2025	REVISED -	

STATE OF ILLINOIS
DEPARTMENT OF TRANSPORTATION

FAP 693 (IL RTE 9) E EMPIRE ST CROSS SECTION			
SCALE: 1"=10'	SHEET 130	OF 168 SHEETS	STA. 219+00.00 R2 TO STA. 219+50.00 R2

F.A.P. RTE.	SECTION	COUNTY	TOTAL SHEETS	SHEET NO.
693	(FR) RS-3	McLean	492	438
CONTRACT NO. 70F21				
ILLINOIS FED. AID PROJECT				

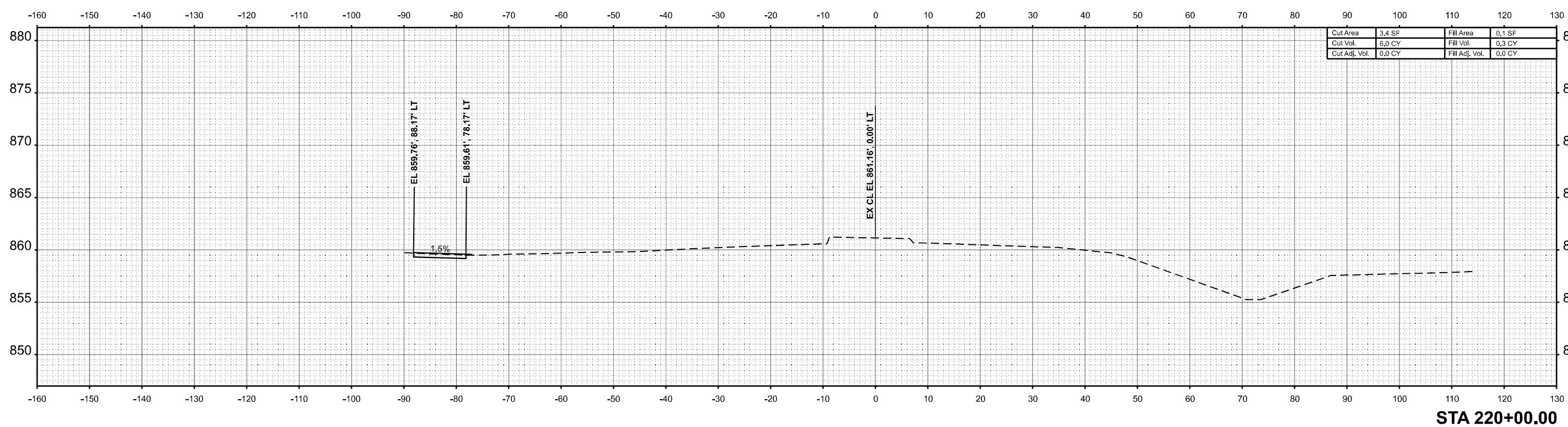
DATE	
BY	
SURVEYED	
PLOTTED	
TEMPLATE	
AREAS	
CHECKED	
NO.	
FINAL SURVEY	
NOTE BOOK	
AREAS CHECKED	
NO.	



Cut Area	0.2 SF	Fill Area	28.0 SF
Cut Vol.	3.3 CY	Fill Vol.	26.0 CY
Cut Adj. Vol.	0.0 CY	Fill Adj. Vol.	0.0 CY

STA 220+50.00

DATE	
BY	
SURVEYED	
PLOTTED	
TEMPLATE	
AREAS	
CHECKED	
NO.	
ORIGINAL SURVEY	
NOTE BOOK	
AREAS CHECKED	
NO.	



Cut Area	3.4 SF	Fill Area	0.1 SF
Cut Vol.	6.0 CY	Fill Vol.	0.3 CY
Cut Adj. Vol.	0.0 CY	Fill Adj. Vol.	0.0 CY

STA 220+00.00

MODEL: T:\9_220+00.00 R2 (Sheet)
 FILE NAME: P:\2024\ME4019_IG19015_PTB_185-019_IL RTE 9 PTB IL HUDKINSON01_CADD Data\Sheets\2024-12-24\DS70F21-Cor-Corridor-XCross-IL9.dgn



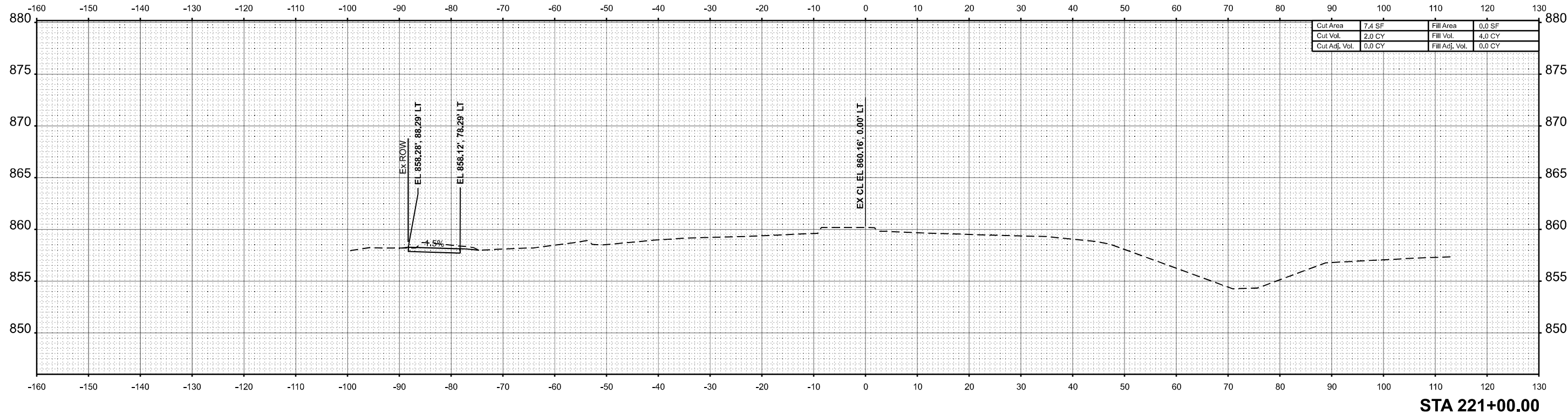
USER NAME =	Inguyen	DESIGNED -	JC	REVISED -	
		DRAWN -	JP	REVISED -	
		CHECKED -	TN	REVISED -	
PLOT DATE =	1/17/2025	DATE -	01/13/2025	REVISED -	

STATE OF ILLINOIS
 DEPARTMENT OF TRANSPORTATION

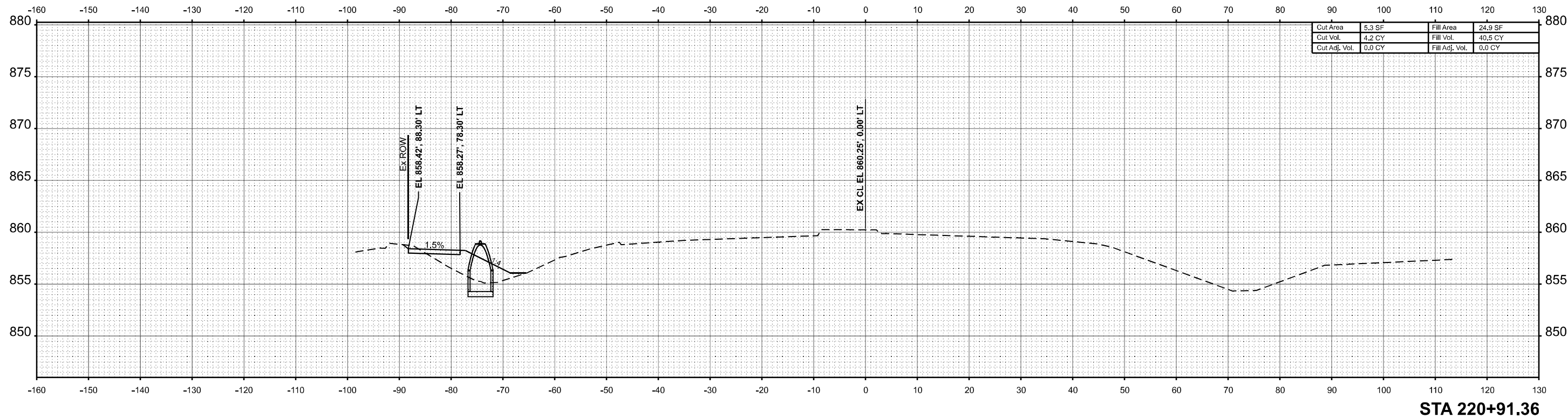
FAP 693 (IL RTE 9) E EMPIRE ST CROSS SECTION			
SCALE: 1"=10'	SHEET 131	OF 168 SHEETS	STA. 220+00.00 R2 TO STA. 220+50.00 R2

F.A.P. RTE.	SECTION	COUNTY	TOTAL SHEETS	SHEET NO.
693	(FR) RS-3	McLean	492	439
CONTRACT NO. 70F21				
ILLINOIS FED. AID PROJECT				

DATE	
BY	
SURVEYED	
PLOTTED	
TEMPLATE	
AREAS	
CHECKED	
NO.	
FINL SURVEY	
NOTE BOOK	
AREAS CHECKED	



DATE	
BY	
SURVEYED	
PLOTTED	
TEMPLATE	
AREAS	
CHECKED	
NO.	
ORIGINAL SURVEY	
NOTE BOOK	
AREAS CHECKED	



MODEL: T:\9_220+91.36 R2 (Sheet)
FILE NAME: P:\2024\ME4019_IG19015_PTB_185-019_IL RTE 9 P11_Hudson01_CADD Data\Sheets\2024-12-24\DE70F21-Cor-Corridor-XCross-IL9.dgn



USER NAME =	Inguyen	DESIGNED -	JC	REVISED -	
		DRAWN -	JP	REVISED -	
		CHECKED -	TN	REVISED -	
PLOT DATE =	1/17/2025	DATE -	01/13/2025	REVISED -	

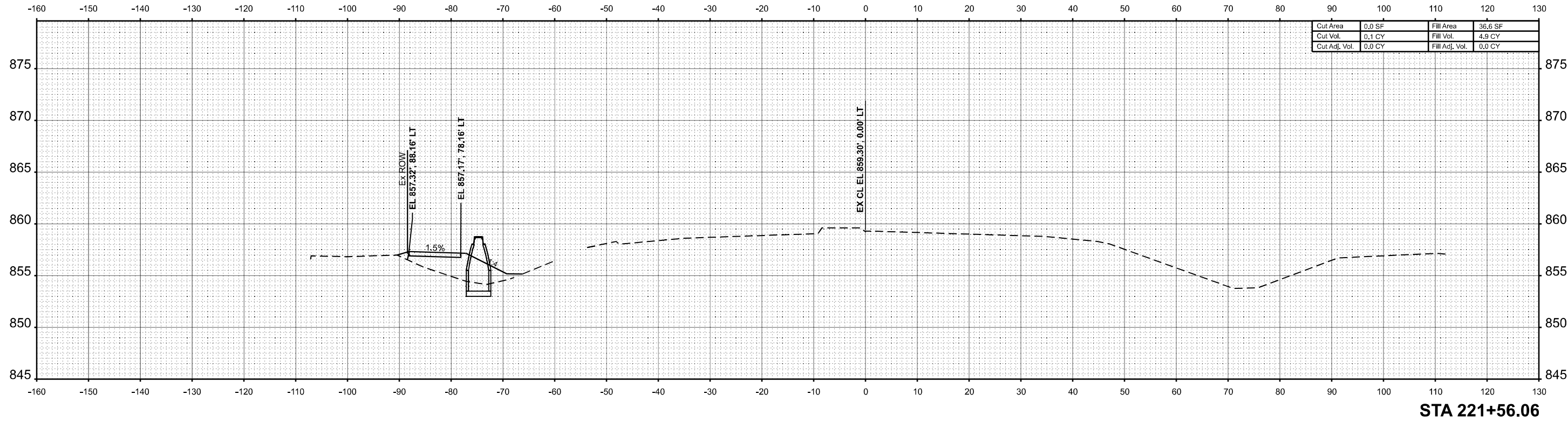
STATE OF ILLINOIS
DEPARTMENT OF TRANSPORTATION

FAP 693 (IL RTE 9)
E EMPIRE ST CROSS SECTION

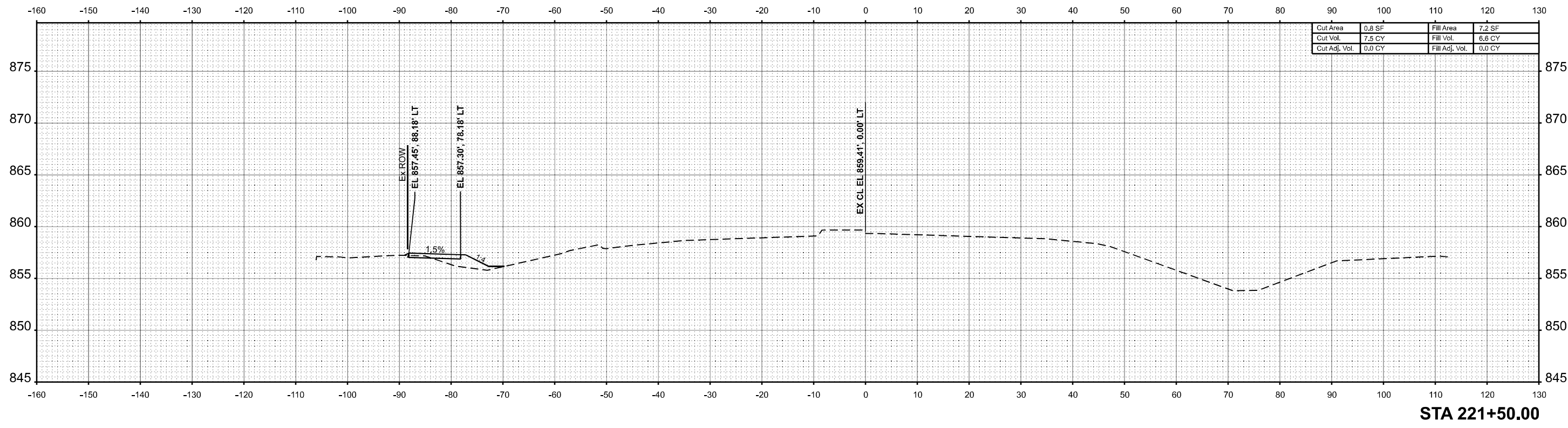
SCALE: 1"=10' SHEET 132 OF 168 SHEETS STA. 220+91.36 R2 TO STA. 221+00.00 R2

F.A.P RTE.	SECTION	COUNTY	TOTAL SHEETS	SHEET NO.
693	(FR) RS-3	McLean	492	440
CONTRACT NO. 70F21				
ILLINOIS FED. AID PROJECT				

DATE	
BY	
SURVEYED	
PLOTTED	
TEMPLATE	
AREAS	
CHECKED	
NO.	
FINL SURVEY	
NOTE BOOK	
AREAS CHECKED	
NO.	



DATE	
BY	
SURVEYED	
PLOTTED	
TEMPLATE	
AREAS	
CHECKED	
NO.	
ORIGINAL SURVEY	
NOTE BOOK	
AREAS CHECKED	
NO.	



MODEL: T:_9_221+50.00 R2 (Sheet)
 FILE NAME: P:\2024\ME4019_IG19015_PTB_185-019_IL RTE 9 P11_Hutchison01_CADD Data\Sheets\2024-12-24\DF21-Cor-Corridor-XCross-IL9.dgn



USER NAME =	Inguyen	DESIGNED -	JC	REVISED -	
		DRAWN -	JP	REVISED -	
		CHECKED -	TN	REVISED -	
PLOT DATE =	1/17/2025	DATE -	01/13/2025	REVISED -	

STATE OF ILLINOIS
 DEPARTMENT OF TRANSPORTATION

FAP 693 (IL RTE 9)
 E EMPIRE ST CROSS SECTION

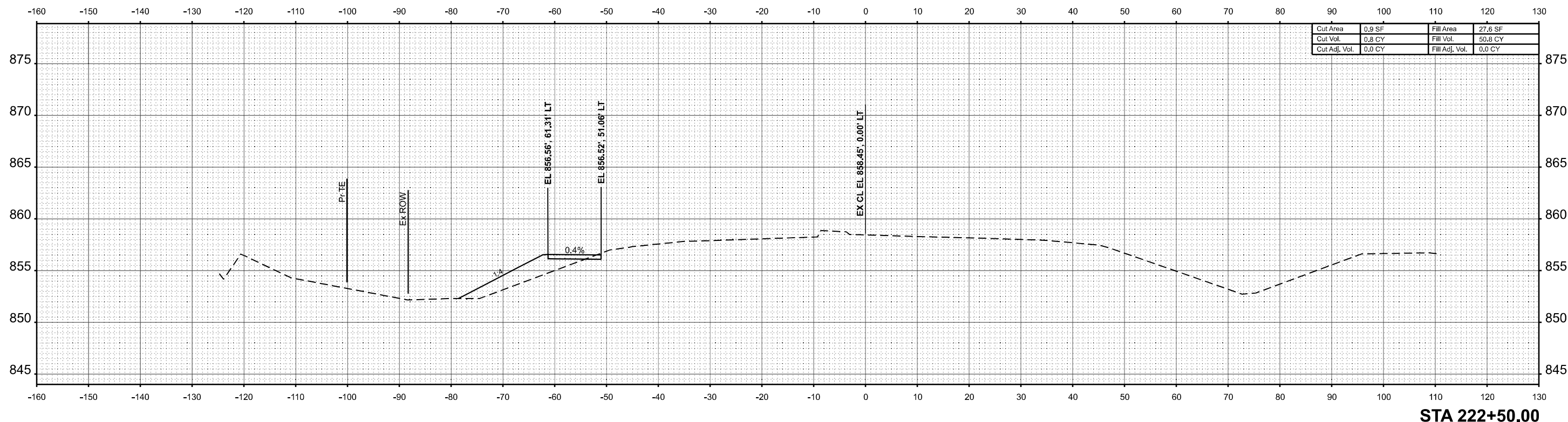
SCALE: 1"=10' SHEET 133 OF 168 SHEETS STA. 221+50.00 R2 TO STA. 221+56.06 R2

F.A.P. RTE.	SECTION	COUNTY	TOTAL SHEETS	SHEET NO.
693	(FR) RS-3	McLean	492	441
CONTRACT NO. 70F21				
ILLINOIS FED. AID PROJECT				

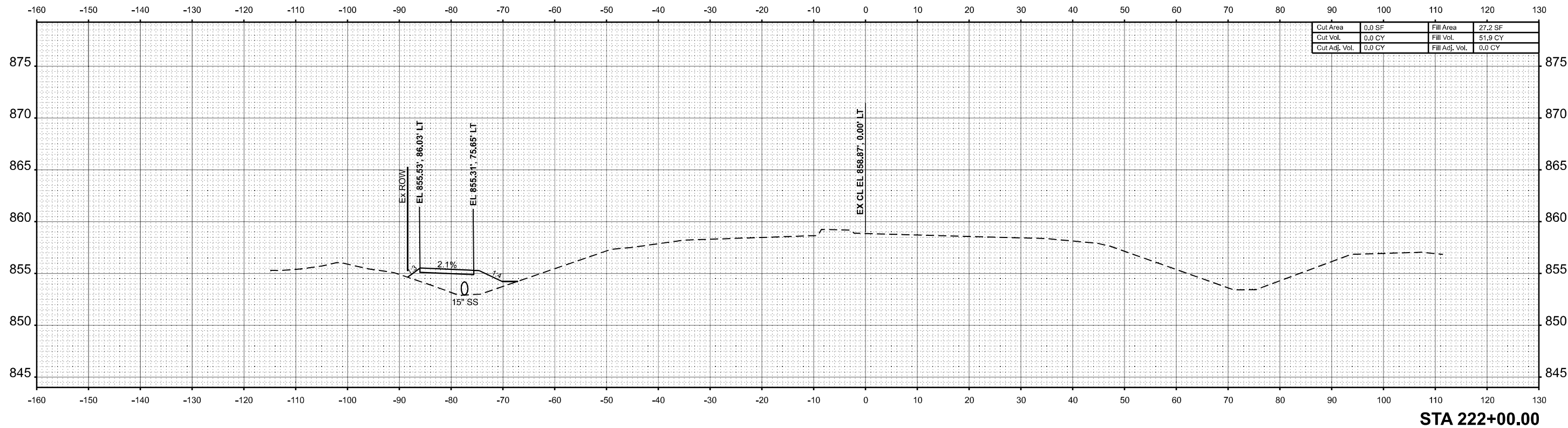
DATE	
BY	
FINAL SURVEY	SURVEYED
NOTE BOOK	PLOTTED
NO.	TEMPLATE
	AREAS
	CHECKED

DATE	
BY	
ORIGINAL SURVEY	SURVEYED
NOTE BOOK	PLOTTED
NO.	TEMPLATE
	AREAS
	CHECKED

MODEL: T:\9_222+00 R2 (Sheet)
 FILE NAME: P:\222+ME\4019_IG19015_PTB_185-019_IL RTE 9 P11 IL HUDHISON01_CADD Data\Sheets\2024-12-24\DE70F2-Cor-Corridor-X-Cross-IL9.dgn



Cut Area	0.9 SF	Fill Area	27.6 SF
Cut Vol.	0.8 CY	Fill Vol.	50.8 CY
Cut Adj. Vol.	0.0 CY	Fill Adj. Vol.	0.0 CY



Cut Area	0.0 SF	Fill Area	27.2 SF
Cut Vol.	0.0 CY	Fill Vol.	51.9 CY
Cut Adj. Vol.	0.0 CY	Fill Adj. Vol.	0.0 CY



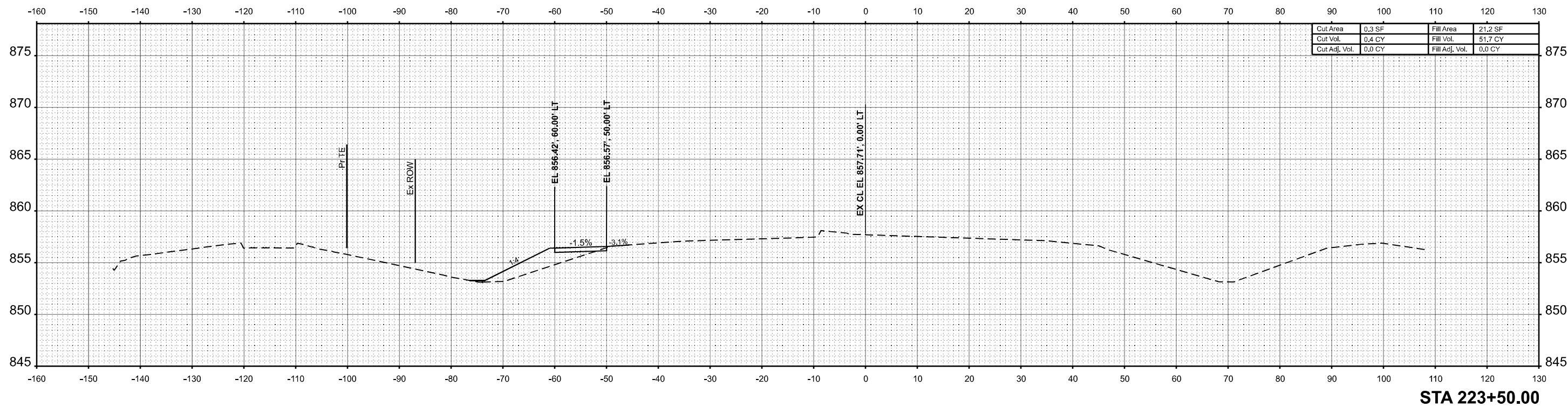
USER NAME	= Inguyen	DESIGNED	- JC	REVISED	-
		DRAWN	- JP	REVISED	-
		CHECKED	- TN	REVISED	-
PLOT DATE	= 1/17/2025	DATE	- 01/13/2025	REVISED	-

STATE OF ILLINOIS
 DEPARTMENT OF TRANSPORTATION

FAP 693 (IL RTE 9) E EMPIRE ST CROSS SECTION			
SCALE: 1"=10'	SHEET 134	OF 168 SHEETS	STA. 222+00.00 R2 TO STA. 222+50.00 R2

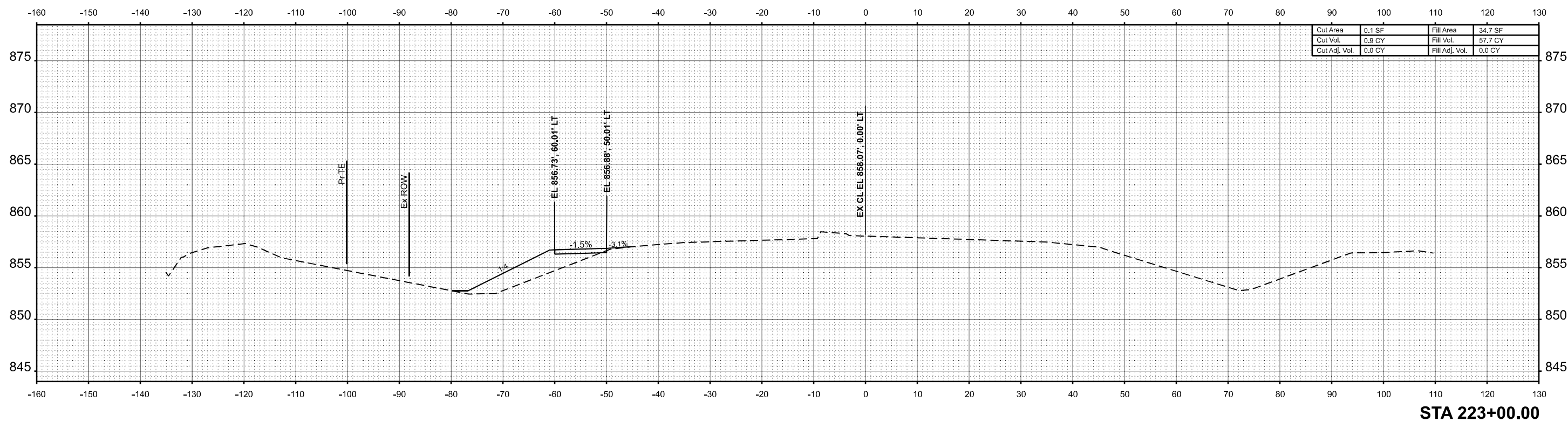
F.A.P. RTE.	SECTION	COUNTY	TOTAL SHEETS	SHEET NO.
693	(FR) RS-3	McLean	492	442
CONTRACT NO. 70F21				
ILLINOIS FED. AID PROJECT				

DATE	
BY	
FINAL SURVEY	SURVEYED
NOTE BOOK	PLOTTED
NO.	TEMPLATE
	AREAS
	CHECKED
	AREAS
	CHECKED



STA 223+50.00

DATE	
BY	
ORIGINAL SURVEY	SURVEYED
NOTE BOOK	PLOTTED
NO.	TEMPLATE
	AREAS
	CHECKED
	AREAS
	CHECKED



STA 223+00.00

MODEL: T:\9_223+00.00 R2 (Sheet)
FILE NAME: P:\2024\ME4019_IG19015_PTB_185-019_IL RTE 9 P111_Hutchison01_CADD Data\Sheets\2024-12-24\DE70F21-Cor-Corridor-XCross-IL9.dgn



USER NAME =	Inguyen	DESIGNED -	JC	REVISED -	
		DRAWN -	JP	REVISED -	
		CHECKED -	TN	REVISED -	
PLOT DATE =	1/17/2025	DATE -	01/13/2025	REVISED -	

STATE OF ILLINOIS
DEPARTMENT OF TRANSPORTATION

FAP 693 (IL RTE 9)
E EMPIRE ST CROSS SECTION

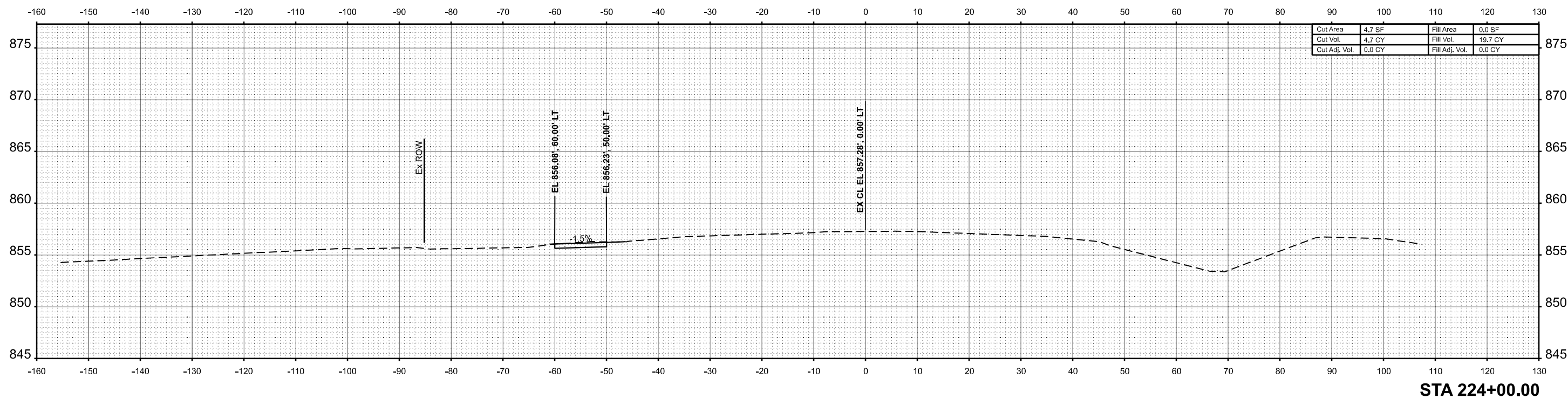
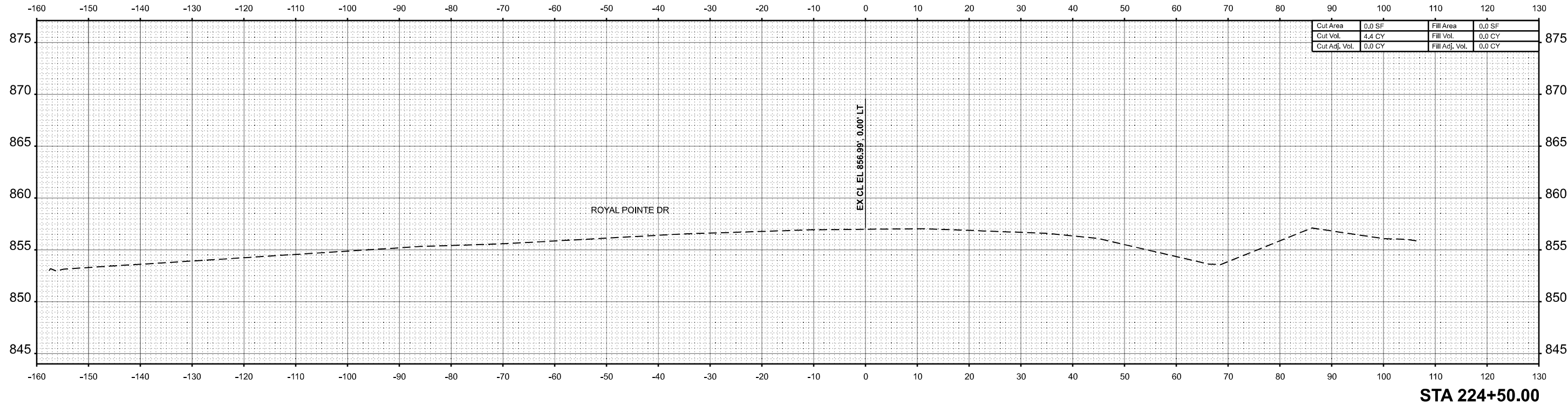
SCALE: 1"=10' SHEET 135 OF 168 SHEETS STA. 223+00.00 R2 TO STA. 223+50.00 R2

F.A.P. RTE.	SECTION	COUNTY	TOTAL SHEETS	SHEET NO.
693	(FR) RS-3	McLean	492	443
CONTRACT NO. 70F21				
ILLINOIS FED. AID PROJECT				

DATE	
BY	
FINISHED SURVEY	
PLOTTED	
TEMPLATE	
AREAS CHECKED	
NO.	

DATE	
BY	
ORIGINAL SURVEY	
PLOTTED	
TEMPLATE	
AREAS CHECKED	
NO.	

MODEL: T:\9_224+00.R2 (Sheet)
 FILE NAME: P:\2024\ME4019_IG19015_PTB_185-019_IL RTE 9 PT 11_Hudson01_CADD Data\Sheets\2024-12-24\DF2-1-Cor-Corridor-XCross-IL9.dgn



USER NAME =	Inguyen	DESIGNED -	JC	REVISED -	
		DRAWN -	JP	REVISED -	
		CHECKED -	TN	REVISED -	
PLOT DATE =	1/17/2025	DATE -	01/13/2025	REVISED -	

STATE OF ILLINOIS
 DEPARTMENT OF TRANSPORTATION

FAP 693 (IL RTE 9)
 E EMPIRE ST CROSS SECTION

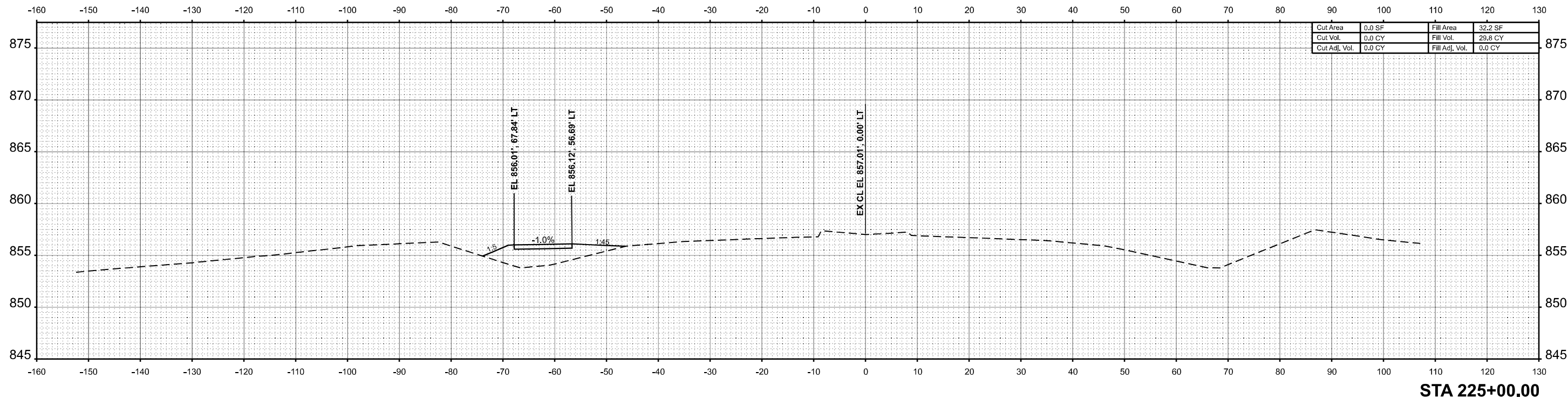
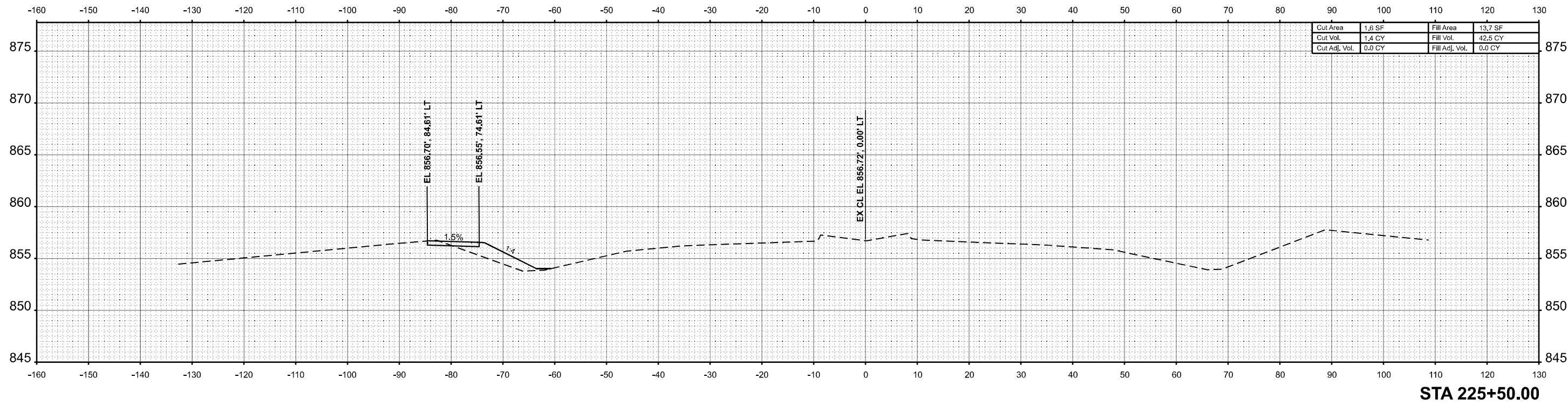
SCALE: 1"=10' SHEET 136 OF 168 SHEETS STA. 224+00.00 R2 TO STA. 224+50.00 R2

F.A.P. RTE.	SECTION	COUNTY	TOTAL SHEETS	SHEET NO.
693	(FR) RS-3	McLean	492	444
CONTRACT NO. 70F21				
ILLINOIS FED. AID PROJECT				

DATE	
BY	
FINAL SURVEY	SURVEYED
NOTE BOOK	PLOTTED
NO.	TEMPLATE
	AREAS
	CHECKED

DATE	
BY	
ORIGINAL SURVEY	SURVEYED
NOTE BOOK	PLOTTED
NO.	TEMPLATE
	AREAS
	CHECKED

MODEL: T:\9_225+00.R2 (Sheet)
 FILE NAME: P:\2024\ME4019_IG19015_PTB_185-019_IL RTE 9 PT 11_Hudson01_CADD Data\Sheet\XS\2024-12-24\DS70F21-Cor-Corridor-XCross-IL9.dgn



USER NAME =	Inguyen	DESIGNED -	JC	REVISED -	
		DRAWN -	JP	REVISED -	
		CHECKED -	TN	REVISED -	
PLOT DATE =	1/17/2025	DATE -	01/13/2025	REVISED -	

STATE OF ILLINOIS
 DEPARTMENT OF TRANSPORTATION

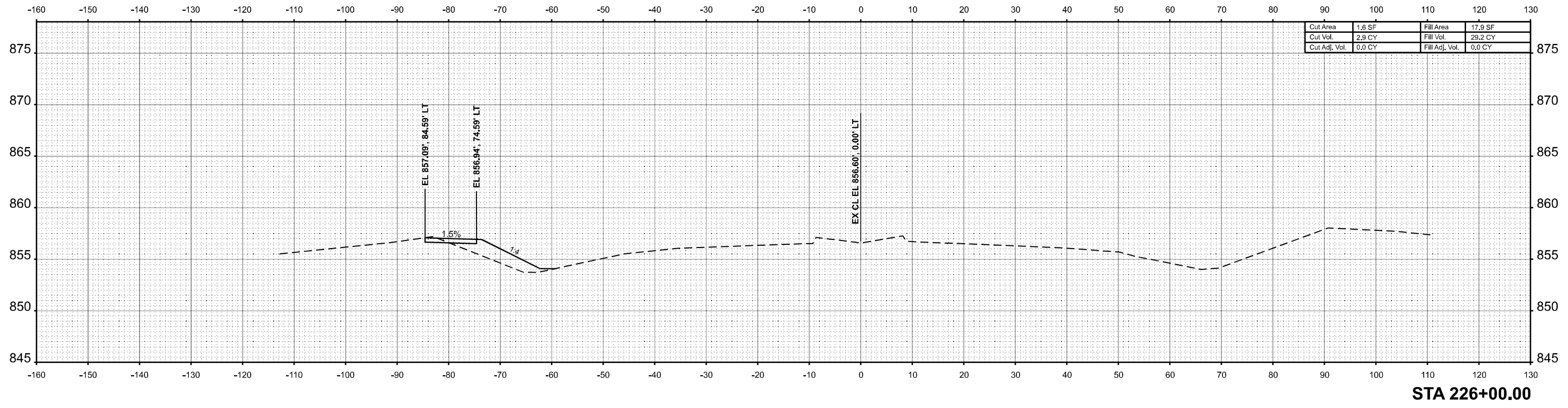
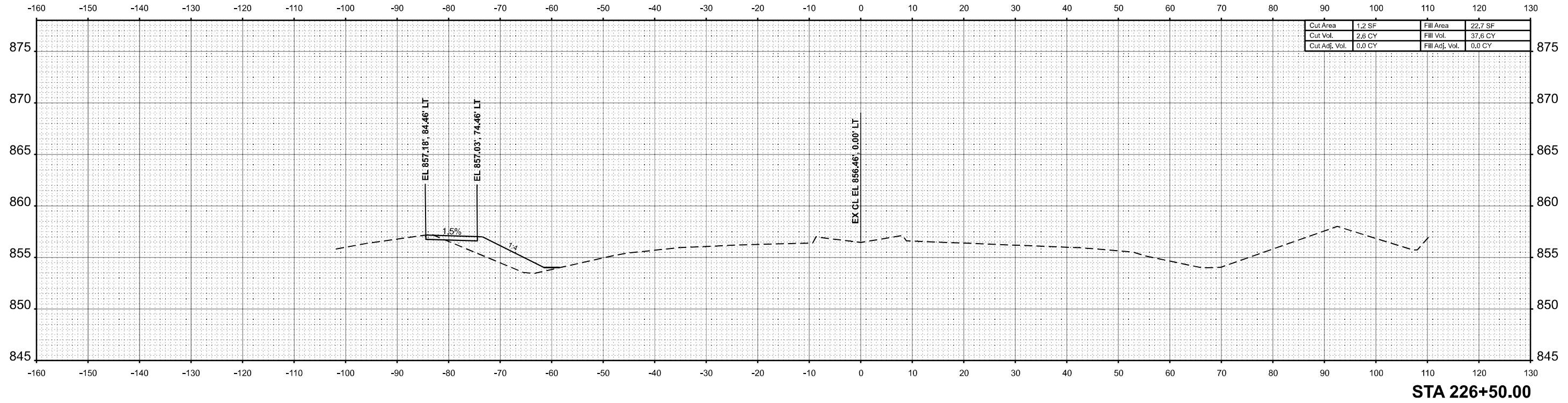
FAP 693 (IL RTE 9) E EMPIRE ST CROSS SECTION			
SCALE: 1"=10'	SHEET 137	OF 168 SHEETS	STA. 225+00.00 R2 TO STA. 225+50.00 R2

F.A.P. RTE.	SECTION	COUNTY	TOTAL SHEETS	SHEET NO.
693	(FR) RS-3	McLean	492	445
CONTRACT NO. 70F21				
ILLINOIS FED. AID PROJECT				

DATE	
BY	
ORIGINAL SURVEY	
NOTED BOOK	
NO.	
SURVEYED	
PLOTTED	
TEMPLATE	
AREAS	
CHECKED	
AREAS	
CHECKED	

DATE	
BY	
ORIGINAL SURVEY	
NOTED BOOK	
NO.	
SURVEYED	
PLOTTED	
TEMPLATE	
AREAS	
CHECKED	
AREAS	
CHECKED	

MODEL: T:\9_226+00.R2 (Sheet)
 FILE NAME: P:\2024\ME4019_IG19015_PTB_185-019_IL RTE 9 PT 11_Hudson01_CADD Data\Sheets\2024-12-24\DF2-Cor-Corridor-XCross-IL9.dgn



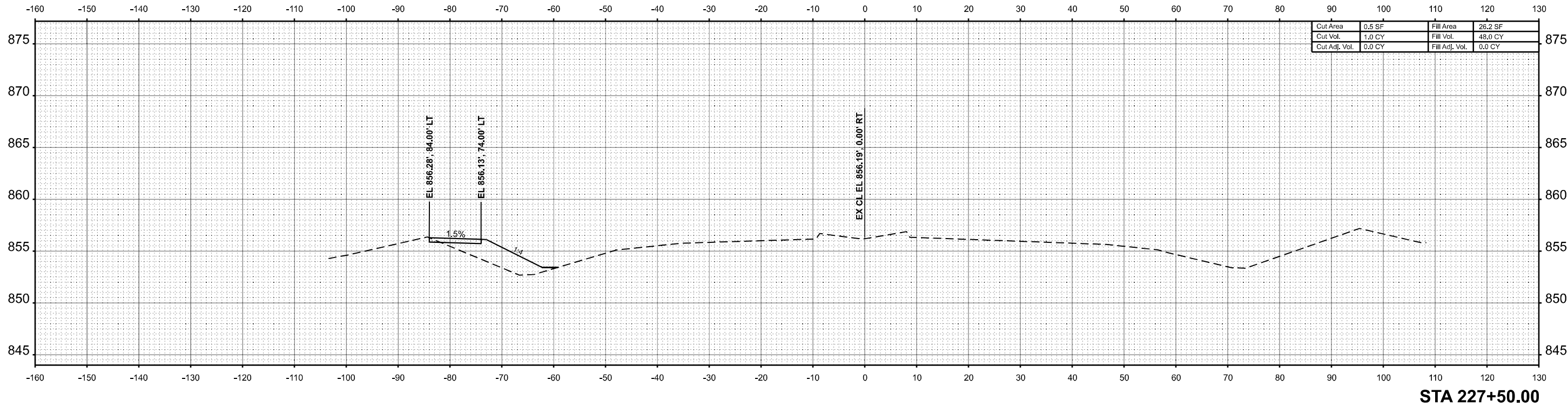
USER NAME =	Inguyen	DESIGNED -	JC	REVISED -	
		DRAWN -	JP	REVISED -	
		CHECKED -	TN	REVISED -	
PLOT DATE =	1/17/2025	DATE -	01/13/2025	REVISED -	

STATE OF ILLINOIS
 DEPARTMENT OF TRANSPORTATION

FAP 693 (IL RTE 9) E EMPIRE ST CROSS SECTION			
SCALE: 1"=10'	SHEET 138	OF 168 SHEETS	STA. 226+00.00 R2 TO STA. 226+50.00 R2

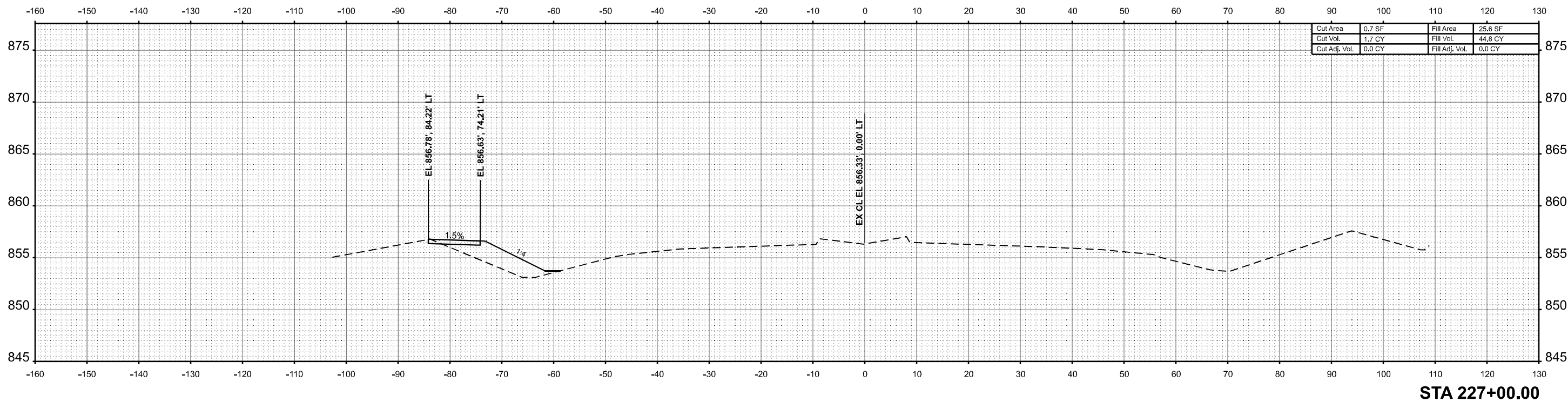
F.A.P. RTE.	SECTION	COUNTY	TOTAL SHEETS	SHEET NO.
693	(FR) RS-3	McLean	492	446
CONTRACT NO. 70F21				
ILLINOIS FED. AID PROJECT				

DATE	
BY	
SURVEYED	
PLOTTED	
TEMPLATE	
AREAS	
CHECKED	
NO.	
FINAL SURVEY	
NOTE BOOK	
AREAS CHECKED	
NO.	



STA 227+50.00

DATE	
BY	
SURVEYED	
PLOTTED	
TEMPLATE	
AREAS	
CHECKED	
NO.	
ORIGINAL SURVEY	
NOTE BOOK	
AREAS CHECKED	
NO.	



STA 227+00.00

MODEL: T:_9_227+00.00 R2 (Sheet)
FILE NAME: P:\2024\ME4019_IG19015_PTB_185-019_IL RTE 9 P11_Hudson01_CADD Data\Sheets\2024-12-24\DF2-Cor-Corridor-XCross-IL9.dgn



USER NAME =	Inguyen	DESIGNED -	JC	REVISED -	
		DRAWN -	JP	REVISED -	
		CHECKED -	TN	REVISED -	
PLOT DATE =	1/17/2025	DATE -	01/13/2025	REVISED -	

STATE OF ILLINOIS
DEPARTMENT OF TRANSPORTATION

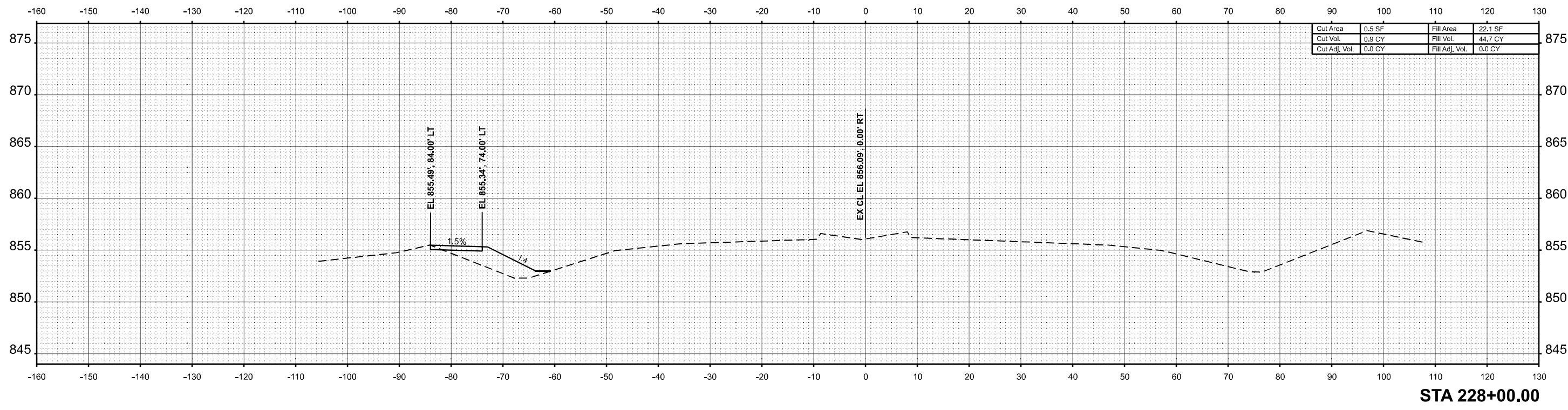
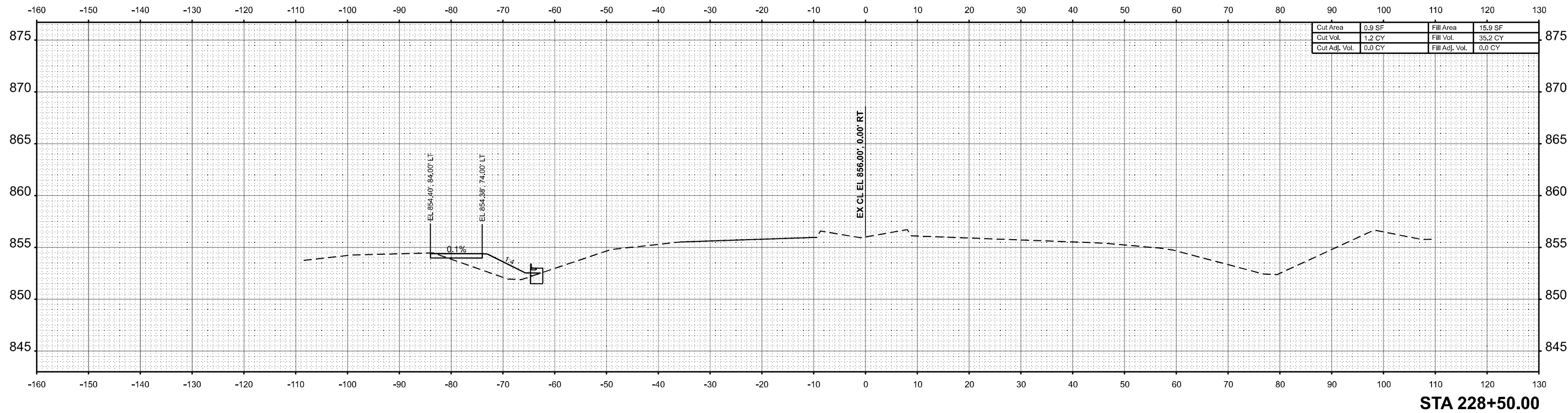
FAP 693 (IL RTE 9) E EMPIRE ST CROSS SECTION			
SCALE: 1"=10'	SHEET 139	OF 168 SHEETS	STA. 227+00.00 R2 TO STA. 227+50.00 R2

F.A.P. RTE.	SECTION	COUNTY	TOTAL SHEETS	SHEET NO.
693	(FR) RS-3	McLean	492	447
CONTRACT NO. 70F21				
ILLINOIS FED. AID PROJECT				

DATE	
BY	
FINAL SURVEY	SURVEYED
NOTE BOOK	PLOTTED
NO.	TEMPLATE
	AREAS
	CHECKED

DATE	
BY	
ORIGINAL SURVEY	SURVEYED
NOTE BOOK	PLOTTED
NO.	TEMPLATE
	AREAS
	CHECKED

MODEL: T:\9_228+00.R2 (Sheet)
 FILE NAME: P:\2024\ME4019_IG19015_PTB_185-019_IL RTE 9 PTH_Hudson01_CADD Data\Sheets\2024-12-24\DE70F2-Cor-Corridor-XCross-IL9.dgn



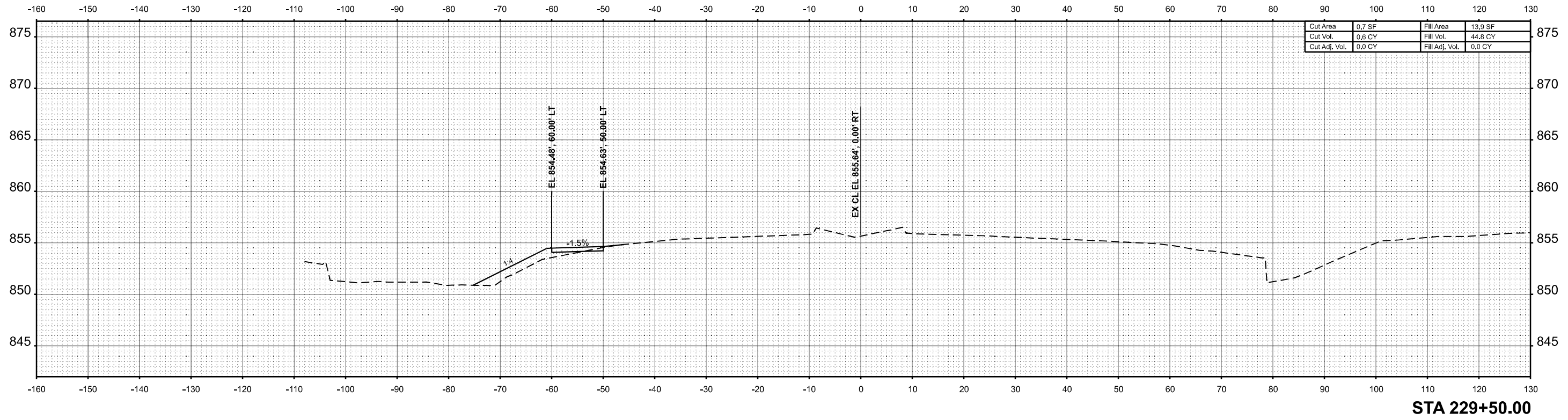
USER NAME =	Inguyen	DESIGNED -	JC	REVISED -	
		DRAWN -	JP	REVISED -	
		CHECKED -	TN	REVISED -	
PLOT DATE =	1/17/2025	DATE -	01/13/2025	REVISED -	

STATE OF ILLINOIS
 DEPARTMENT OF TRANSPORTATION

FAP 693 (IL RTE 9) E EMPIRE ST CROSS SECTION			
SCALE: 1"=10'	SHEET 140	OF 168 SHEETS	STA. 228+00.00 R2 TO STA. 228+50.00 R2

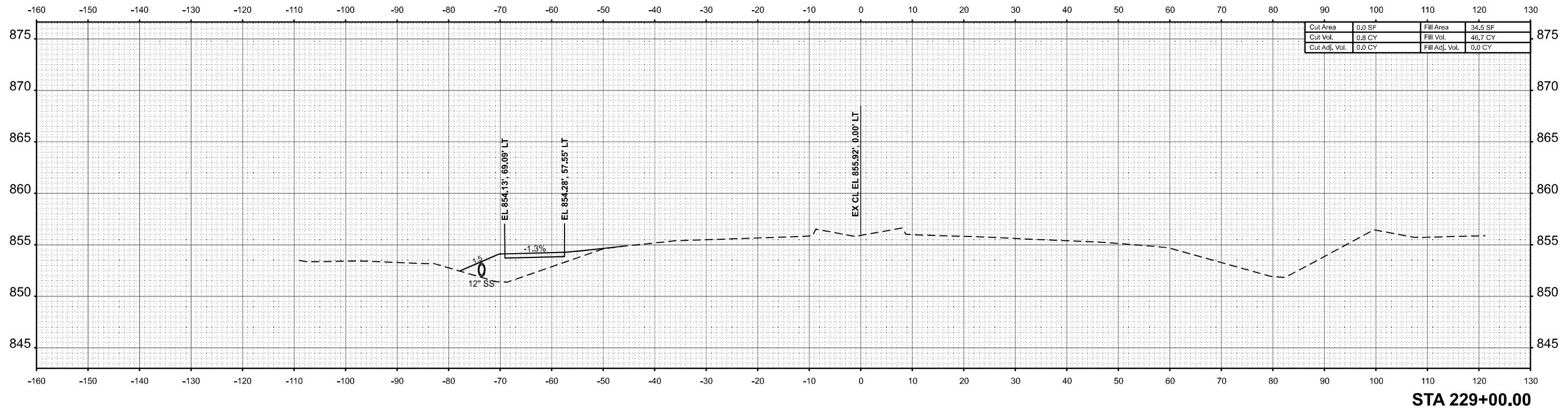
F.A.P. RTE.	SECTION	COUNTY	TOTAL SHEETS	SHEET NO.
693	(FR) RS-3	McLean	492	448
CONTRACT NO. 70F21				
ILLINOIS FED. AID PROJECT				

DATE	
BY	
SURVEYED	
PLOTTED	
TEMPLATE	
AREAS CHECKED	
NO.	
NOTE BOOK	
NO.	
FINISH	



Cut Area	0,7 SF	Fill Area	13,9 SF
Cut Vol.	0,6 CY	Fill Vol.	44,8 CY
Cut Adj. Vol.	0,0 CY	Fill Adj. Vol.	0,0 CY

DATE	
BY	
SURVEYED	
PLOTTED	
TEMPLATE	
AREAS CHECKED	
NO.	
NOTE BOOK	
NO.	
ORIGINAL	



Cut Area	0,0 SF	Fill Area	34,5 SF
Cut Vol.	0,8 CY	Fill Vol.	46,7 CY
Cut Adj. Vol.	0,0 CY	Fill Adj. Vol.	0,0 CY

MODEL: T:\9_229+00.00 R2 (Sheet)
 FILE NAME: P:\2024\ME4019_1\IG19015_PTB_185-019_IL RTE 9 PT 11_Hudson01_CADD Data\Sheets\2024-12-24\DS70F21-Cor-Corridor-XCross-IL9.dgn



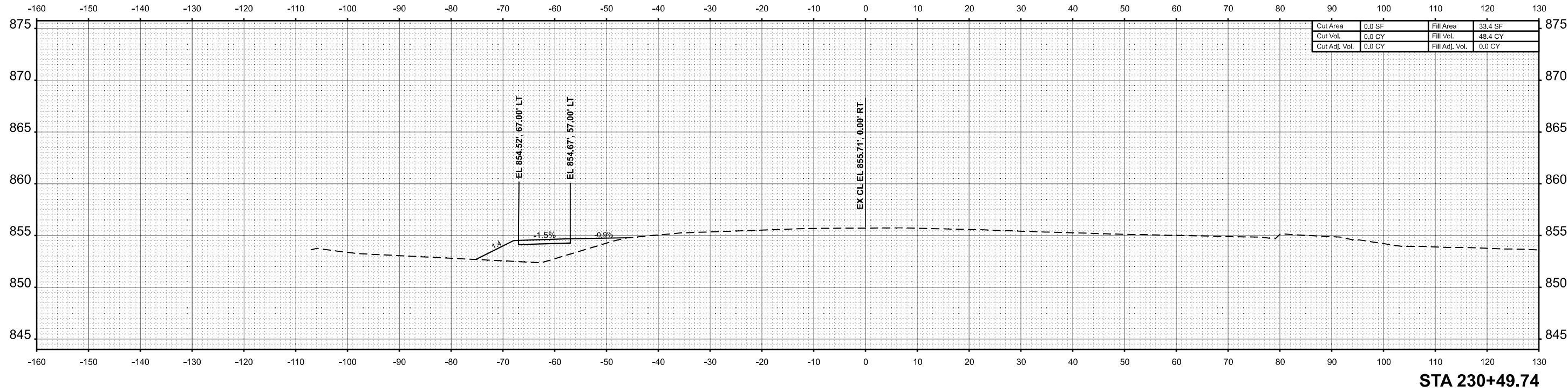
USER NAME =	Inguyen	DESIGNED -	JC	REVISED -	
		DRAWN -	JP	REVISED -	
		CHECKED -	TN	REVISED -	
PLOT DATE =	1/17/2025	DATE -	01/13/2025	REVISED -	

STATE OF ILLINOIS
 DEPARTMENT OF TRANSPORTATION

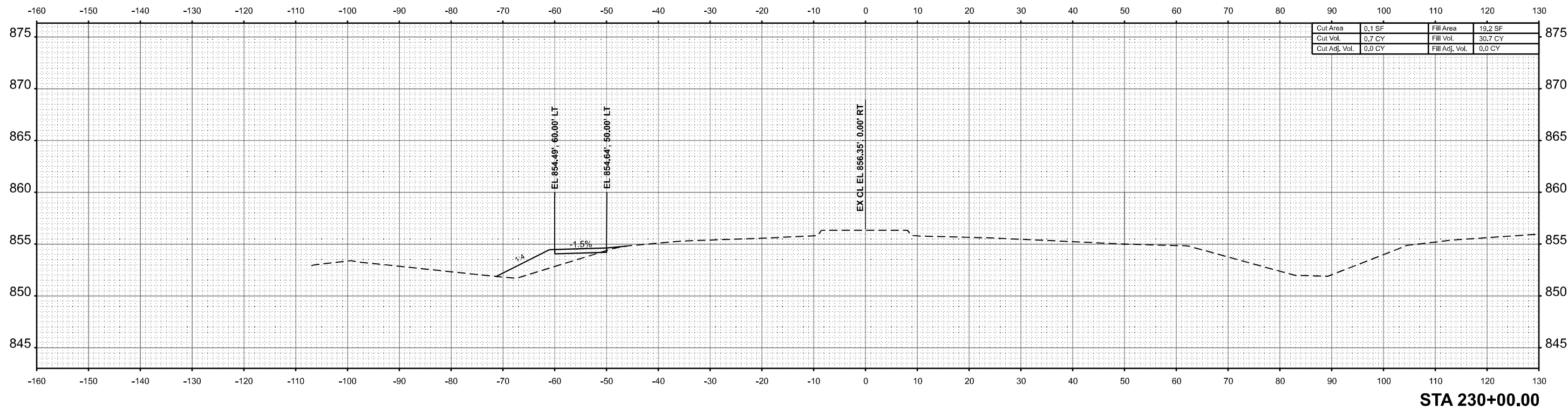
FAP 693 (IL RTE 9)
 E EMPIRE ST CROSS SECTION
 SCALE: 1"=10'
 SHEET 141 OF 168 SHEETS
 STA. 229+00.00 R2 TO STA. 229+50.00 R2

F.A.P. RTE.	SECTION	COUNTY	TOTAL SHEETS	SHEET NO.
693	(FR) RS-3	McLean	492	449
CONTRACT NO. 70F21				
ILLINOIS FED. AID PROJECT				

DATE	
BY	
FINAL SURVEY	SURVEYED
NOTE BOOK	PLOTTED
NO.	TEMPLATE
	AREAS
	CHECKED



DATE	
BY	
ORIGINAL SURVEY	SURVEYED
NOTE BOOK	PLOTTED
NO.	TEMPLATE
	AREAS
	CHECKED



MODEL: TIL_9_230+00.00 R2 (Sheet)
 FILE NAME: P:\2024\ME4019_ILRTE9\15_PTB_185-019_IL RTE 9 PTB_ILRTE9\15_PTB_185-019_IL RTE 9 PTB_ILRTE9\CADD Data\Sheets\2024-12-24\DS70F21-Cor-Corridor-XCross-IL9.dgn



USER NAME =	Inguyen	DESIGNED -	JC	REVISED -	
		DRAWN -	JP	REVISED -	
		CHECKED -	TN	REVISED -	
PLOT DATE =	1/17/2025	DATE -	01/13/2025	REVISED -	

STATE OF ILLINOIS
 DEPARTMENT OF TRANSPORTATION

FAP 693 (IL RTE 9)
 E EMPIRE ST CROSS SECTION

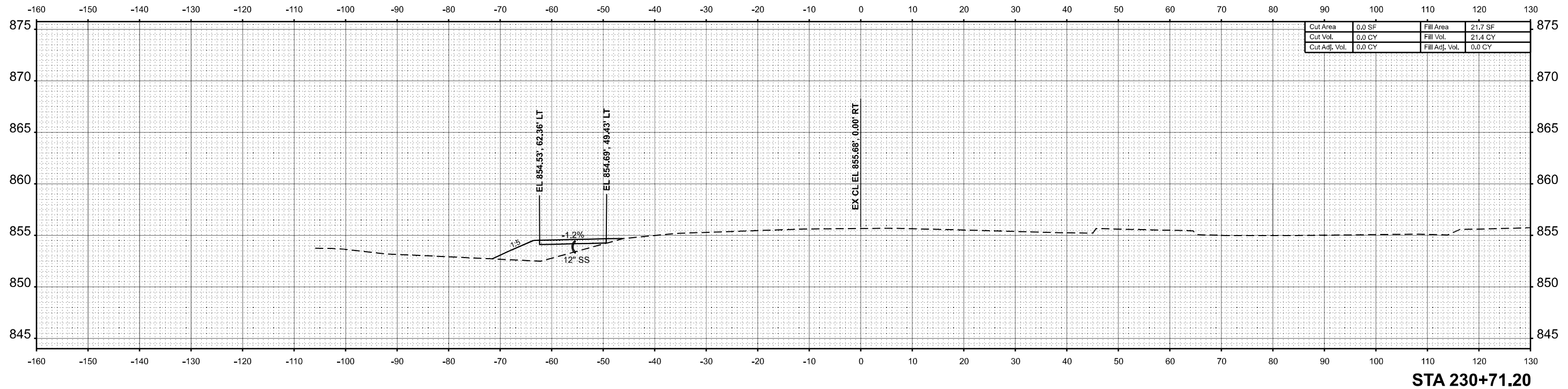
SCALE: 1"=10' SHEET 142 OF 168 SHEETS STA. 230+00.00 R2 TO STA. 230+49.74 R2

F.A.P. RTE.	SECTION	COUNTY	TOTAL SHEETS	SHEET NO.
693	(FR) RS-3	McLean	492	450
CONTRACT NO. 70F21				
ILLINOIS FED. AID PROJECT				

FINAL SURVEY	SURVEYED	BY	DATE
NOTE BOOK	PLOTTED		
NO.	TEMPLATE		
	AREAS		
	CHECKED		

ORIGINAL SURVEY	SURVEYED	BY	DATE
NOTE BOOK	PLOTTED		
NO.	TEMPLATE		
	AREAS		
	CHECKED		

MODEL: T:\9_230+71.20 R2 (Sheet)
 FILE NAME: P:\2024\ME\4019_IG19015_PTB_185-019_IL RTE 9 P11_Hutchison01_CADD Data\Sheets\X\2024-12-24\DF21-Cor-Corridor-XCross-IL9.dgn



Cut Area	0.0 SF	Fill Area	21.7 SF
Cut Vol.	0.0 CY	Fill Vol.	21.4 CY
Cut Adj. Vol.	0.0 CY	Fill Adj. Vol.	0.0 CY

STA 230+71.20



USER NAME =	Inguyen	DESIGNED -	JC	REVISED -	
		DRAWN -	JP	REVISED -	
		CHECKED -	TN	REVISED -	
PLOT DATE =	1/17/2025	DATE -	01/13/2025	REVISED -	

STATE OF ILLINOIS
 DEPARTMENT OF TRANSPORTATION

FAP 693 (IL RTE 9)
 E EMPIRE ST CROSS SECTION

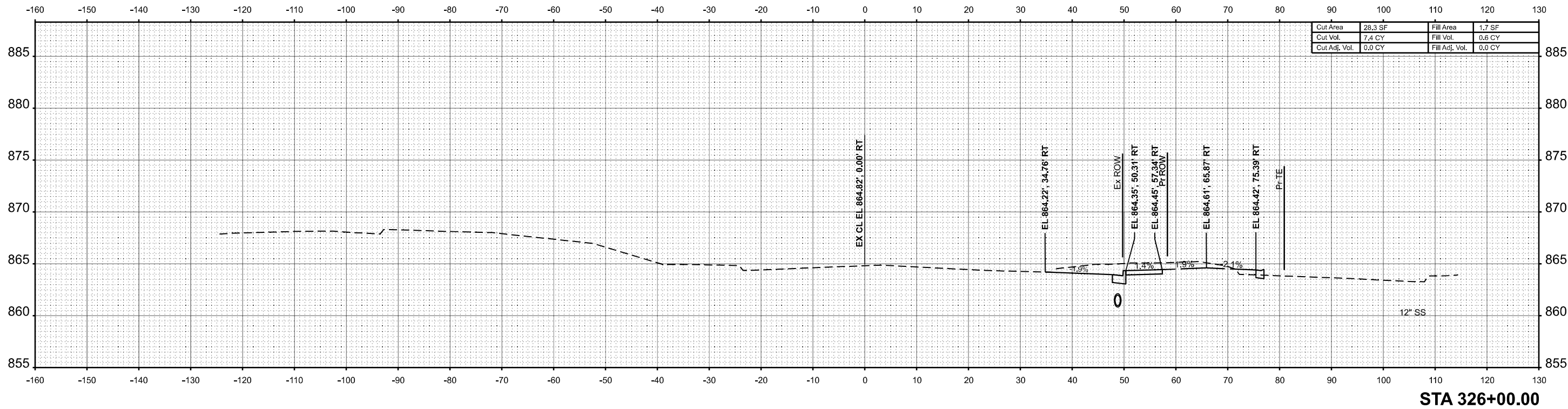
SCALE: 1"=10' SHEET 143 OF 168 SHEETS STA. 230+71.20 R2 TO STA. 230+71.20 R2

F.A.P. RTE.	SECTION	COUNTY	TOTAL SHEETS	SHEET NO.
693	(FR) RS-3	McLean	492	451
CONTRACT NO. 70F21				
ILLINOIS FED. AID PROJECT				

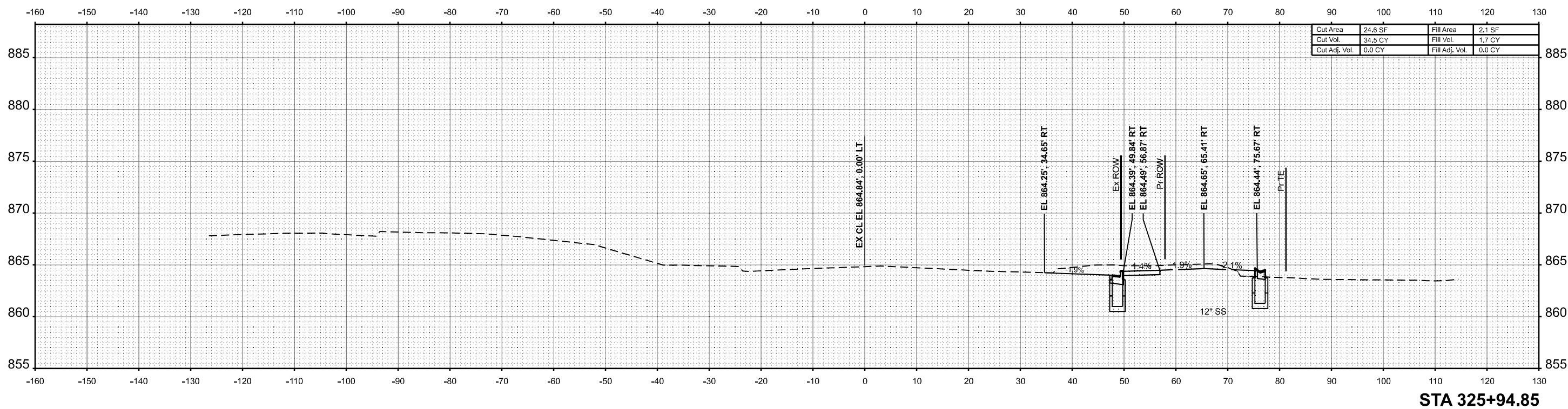
DATE	
BY	
SURVEYED	
PLOTTED	
TEMPLATE	
AREAS	
AREAS CHECKED	
NO.	
NOTE BOOK	
NO.	
FINL SURVEY	

DATE	
BY	
SURVEYED	
PLOTTED	
TEMPLATE	
AREAS	
AREAS CHECKED	
NO.	
NOTE BOOK	
NO.	
ORIGINAL SURVEY	

MODEL: DR. SHERSHEY_325+94.85 (Sheet)
 FILE NAME: P:\2024\ME4019_ILG19013_PTB_185-019_IL RTE 9 P111_Hudson01_CADD_Data\Sheets\2024-12-24\DS70F2-Cor-Corridor-XCross-Sherstey.dgn



Cut Area	28.3 SF	Fill Area	1.7 SF
Cut Vol.	7.4 CY	Fill Vol.	0.6 CY
Cut Adj. Vol.	0.0 CY	Fill Adj. Vol.	0.0 CY



Cut Area	24.6 SF	Fill Area	2.1 SF
Cut Vol.	34.5 CY	Fill Vol.	1.7 CY
Cut Adj. Vol.	0.0 CY	Fill Adj. Vol.	0.0 CY



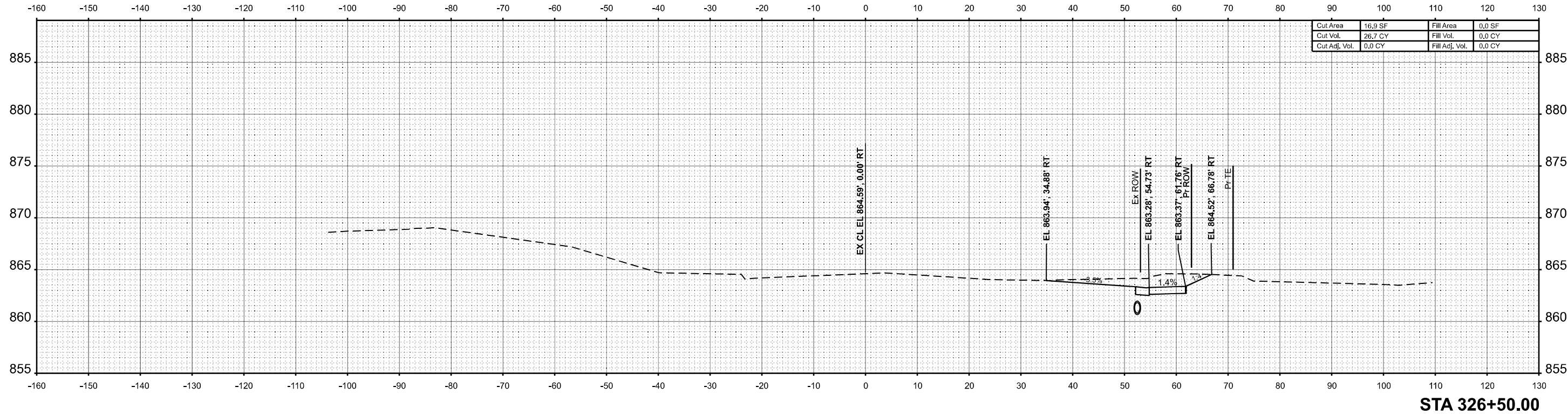
USER NAME =	Inguyen	DESIGNED -	JC	REVISED -	
		DRAWN -	JP	REVISED -	
		CHECKED -	TN	REVISED -	
PLOT DATE =	1/17/2025	DATE -	01/13/2025	REVISED -	

STATE OF ILLINOIS
 DEPARTMENT OF TRANSPORTATION

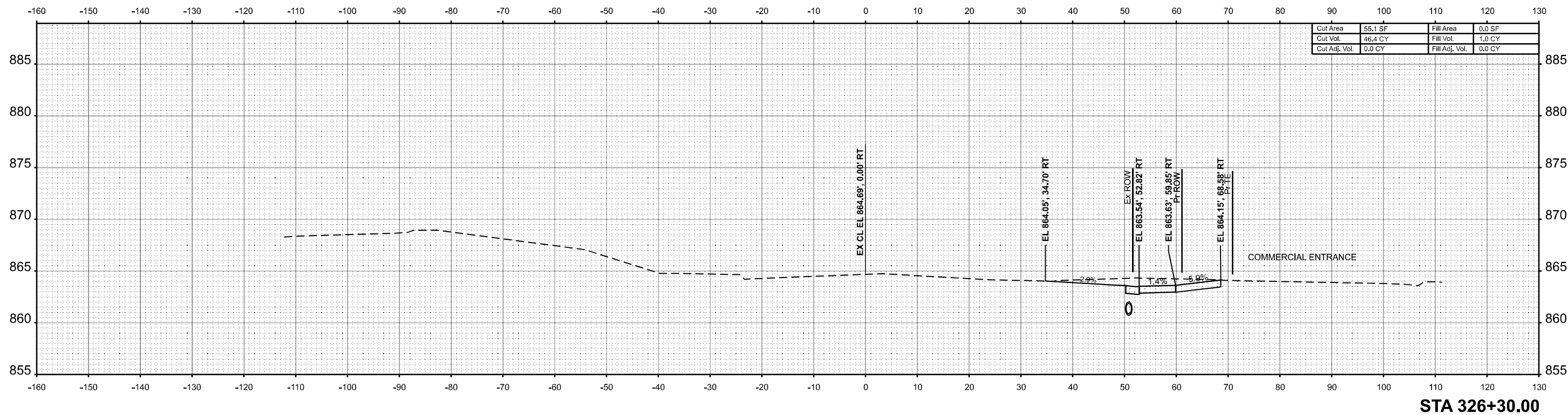
FAP 693 (IL RTE 9)
 E EMPIRE ST CROSS SECTION - SHERSHEY RD
 SCALE: 1"=10'
 SHEET 148 OF 168 SHEETS
 STA. 325+94.85 TO STA. 326+00.00

F.A.P. RTE.	SECTION	COUNTY	TOTAL SHEETS	SHEET NO.
693	(FR) RS-3	McLean	492	456
CONTRACT NO. 70F21				
ILLINOIS FED. AID PROJECT				

DATE	
BY	
SURVEYED	
PLOTTED	
TEMPLATE	
AREAS CHECKED	
NO.	
NOTE BOOK	
NO.	



DATE	
BY	
SURVEYED	
PLOTTED	
TEMPLATE	
AREAS CHECKED	
NO.	
NOTE BOOK	
NO.	



MODEL: DR_SHERSHEY_326+30.00 (Sheet)
 FILE NAME: P:\2024\ME4019_ILG19013_PTB_185-019_IL RTE 9 P111_Hudson01_CADD_Data\Sheets\2024-12-24\DS70F21-Cor-Corridor-XCross-Sherstey.dgn



USER NAME =	Inguyen	DESIGNED -	JC	REVISED -	
		DRAWN -	JP	REVISED -	
		CHECKED -	TN	REVISED -	
PLOT DATE =	1/17/2025	DATE -	01/13/2025	REVISED -	

STATE OF ILLINOIS
 DEPARTMENT OF TRANSPORTATION

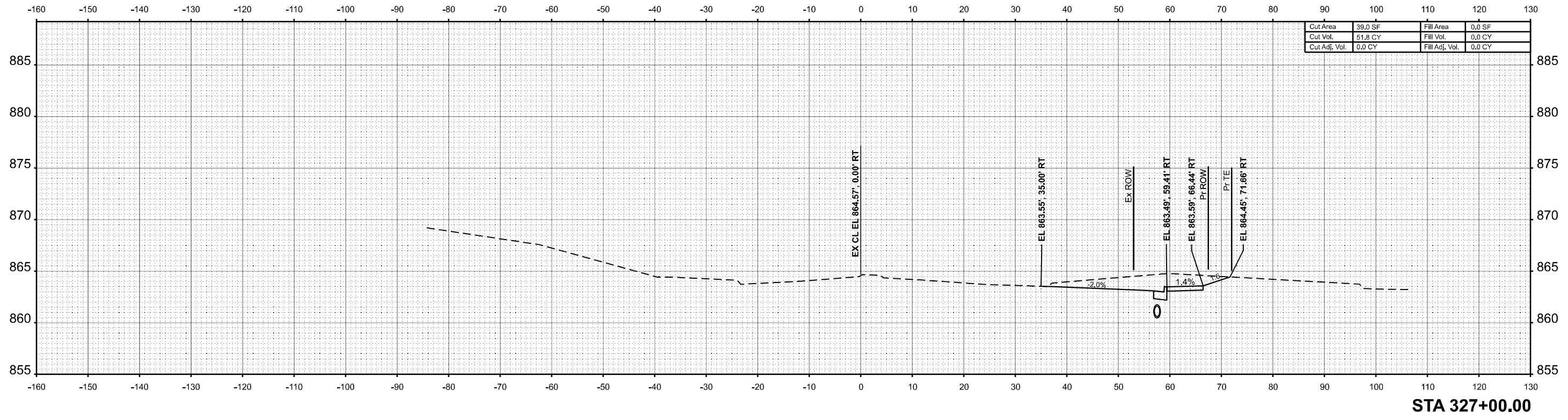
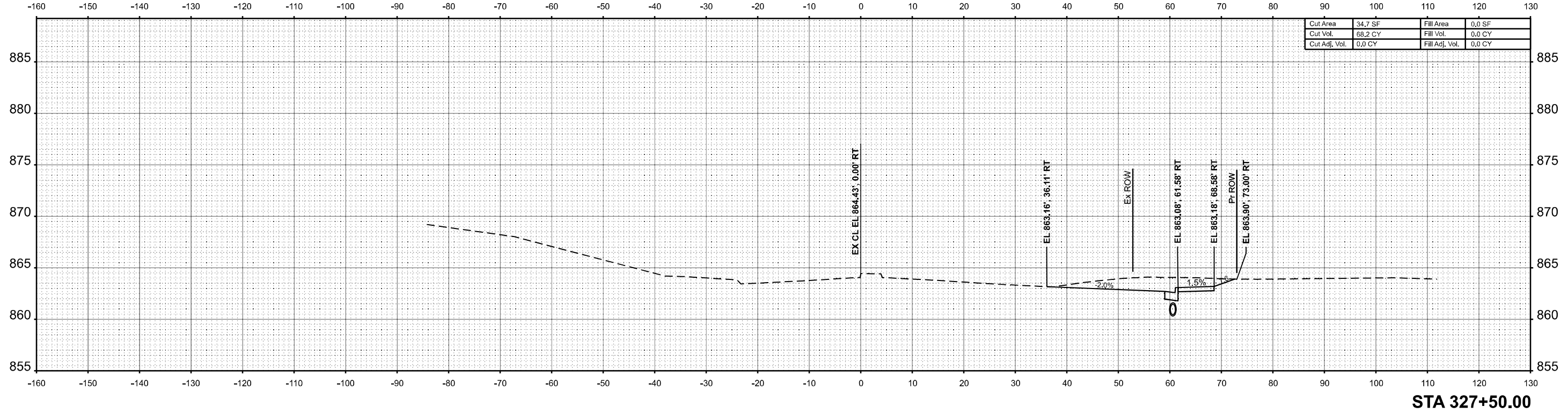
FAP 693 (IL RTE 9)			
E EMPIRE ST CROSS SECTION - SHERSHEY RD			
SCALE: 1"=10'	SHEET 149	OF 168 SHEETS	STA. 326+30.00 TO STA. 326+50.00

F.A.P. RTE.	SECTION	COUNTY	TOTAL SHEETS	SHEET NO.
693	(FR) RS-3	McLean	492	457
CONTRACT NO. 70F21				
ILLINOIS FED. AID PROJECT				

DATE	
BY	
FINAL SURVEY	SURVEYED
NOTE BOOK	PLOTTED
NO.	TEMPLATE
	AREAS
	CHECKED

DATE	
BY	
ORIGINAL SURVEY	SURVEYED
NOTE BOOK	PLOTTED
NO.	TEMPLATE
	AREAS
	CHECKED

MODEL: DR_SHERSHEY_327+00.00 (Sheet)
 FILE NAME: P:\2024\ME4019_MG19013_PTB_185-019_IL RTE 9 P11_Hudson01_CADD Data\Sheets\2024-12-24\DF2-Cor-Corridor-XCross-Sherstey.dgn



USER NAME =	Inguyen	DESIGNED -	JC	REVISED -	
		DRAWN -	JP	REVISED -	
		CHECKED -	TN	REVISED -	
PLOT DATE =	1/17/2025	DATE -	01/13/2025	REVISED -	

STATE OF ILLINOIS
 DEPARTMENT OF TRANSPORTATION

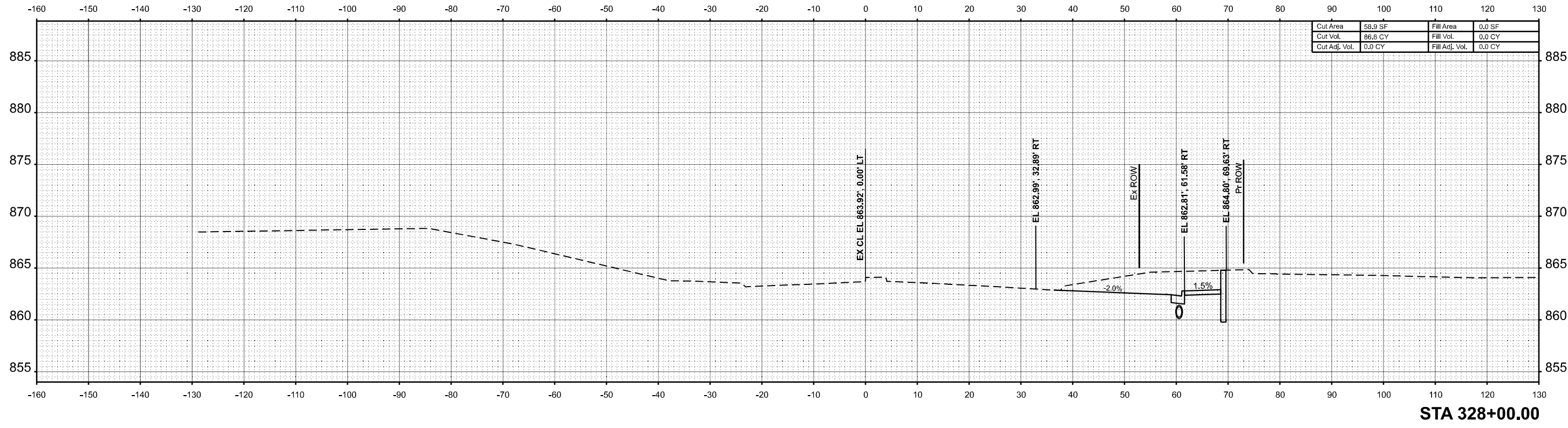
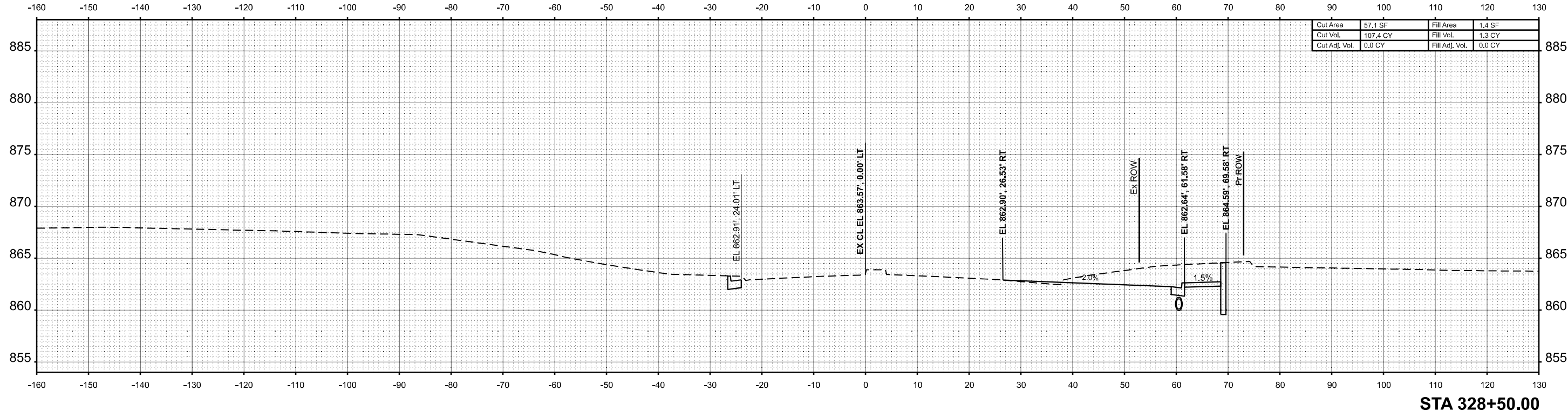
FAP 693 (IL RTE 9)			
E EMPIRE ST CROSS SECTION - SHERSHEY RD			
SCALE: 1"=10'	SHEET 150	OF 168 SHEETS	STA. 327+00.00 TO STA. 327+50.00

F.A.P. RTE.	SECTION	COUNTY	TOTAL SHEETS	SHEET NO.
693	(FR) RS-3	McLean	492	458
CONTRACT NO. 70F21				
ILLINOIS FED. AID PROJECT				

DATE	
BY	
FINAL SURVEY	SURVEYED
NOTE BOOK	PLOTTED
NO.	TEMPLATE
	AREAS
	CHECKED

DATE	
BY	
ORIGINAL SURVEY	SURVEYED
NOTE BOOK	PLOTTED
NO.	TEMPLATE
	AREAS
	CHECKED

MODEL: DR_SHERSHEY_328+00.00 (Sheet)
 FILE NAME: P:\2024\ME4019_MG19013_PTB_185-019_IL RTE 9 P111_Hudson01_CADD_Data\Sheets\XSI\2024-12-24\DS7\F2-Cor-Corridor-X-Cross-Sherstey.dgn



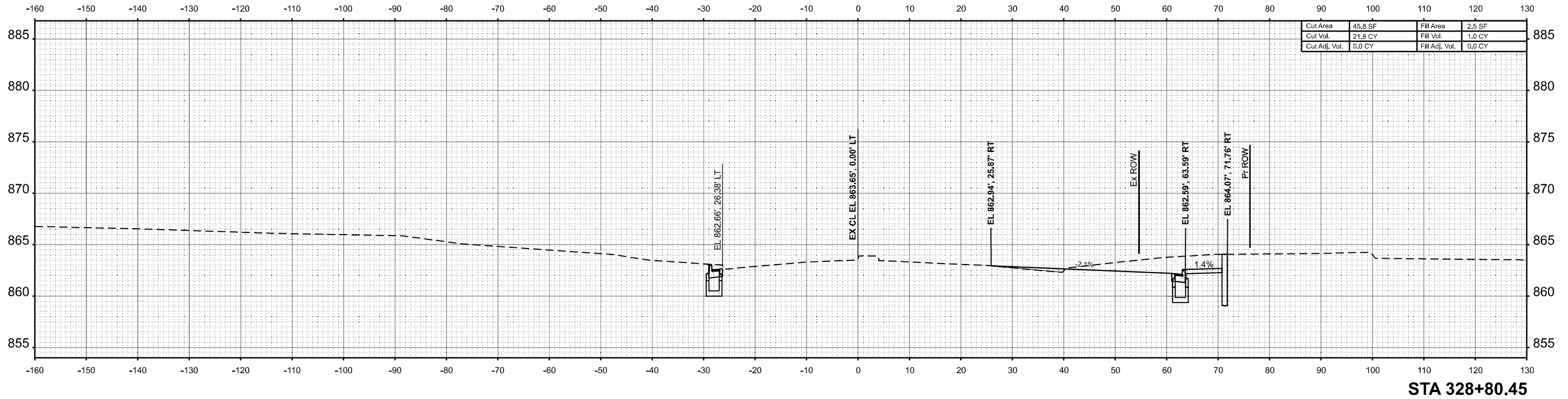
USER NAME =	Inguyen	DESIGNED -	JC	REVISED -	
		DRAWN -	JP	REVISED -	
		CHECKED -	TN	REVISED -	
PLOT DATE =	1/17/2025	DATE -	01/13/2025	REVISED -	

STATE OF ILLINOIS
DEPARTMENT OF TRANSPORTATION

FAP 693 (IL RTE 9)
E EMPIRE ST CROSS SECTION - SHERSHEY RD
SCALE: 1"=10' SHEET 151 OF 168 SHEETS STA. 328+00.00 TO STA. 328+50.00

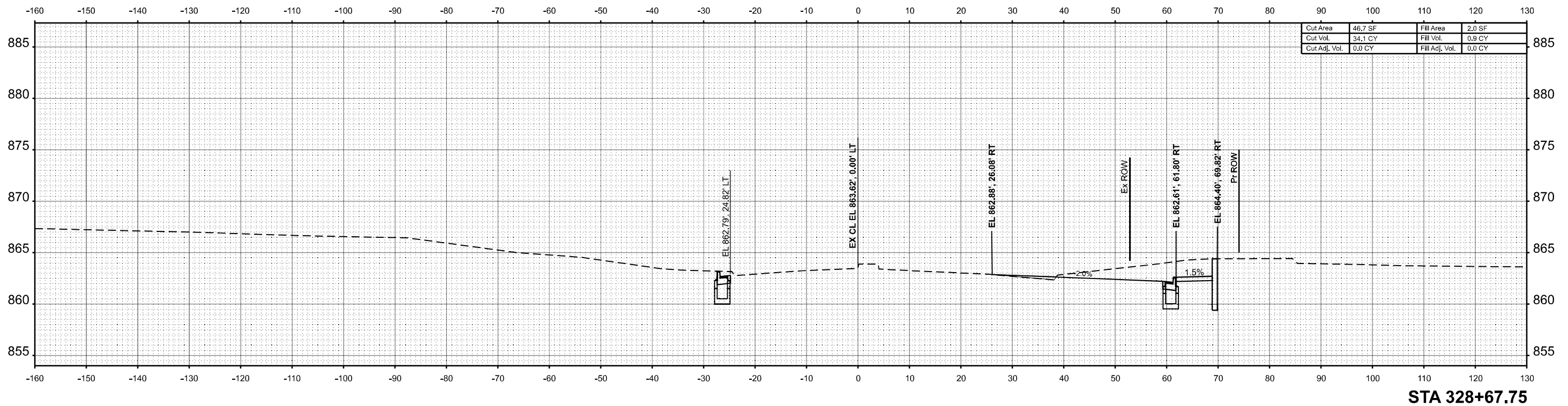
F.A.P RTE.	SECTION	COUNTY	TOTAL SHEETS	SHEET NO.
693	(FR) RS-3	McLean	492	459
CONTRACT NO. 70F21				
ILLINOIS FED. AID PROJECT				

DATE	
BY	
FINISHED SURVEY	
PLOTTED	
TEMPLATE	
NOTE BOOK	
AREAS CHECKED	
NO.	



STA 328+80.45

DATE	
BY	
ORIGINAL SURVEY	
PLOTTED	
TEMPLATE	
NOTE BOOK	
AREAS CHECKED	
NO.	



STA 328+67.75

MODEL: DR. SHERSHEY_328+67.75 (Sheet)
 FILE NAME: P:\2024\ME4019_IG19013_PTB_185-019_IL RTE 9 P111_Hudson01_CADD_Data\Sheets\2024-12-24\0570F2-Cor-Corridor-XCross-Sherstey.dgn



USER NAME =	Inguyen	DESIGNED -	JC	REVISED -	
		DRAWN -	JP	REVISED -	
		CHECKED -	TN	REVISED -	
PLOT DATE =	1/17/2025	DATE -	01/13/2025	REVISED -	

STATE OF ILLINOIS
 DEPARTMENT OF TRANSPORTATION

FAP 693 (IL RTE 9)
 E EMPIRE ST CROSS SECTION - SHERSHEY RD

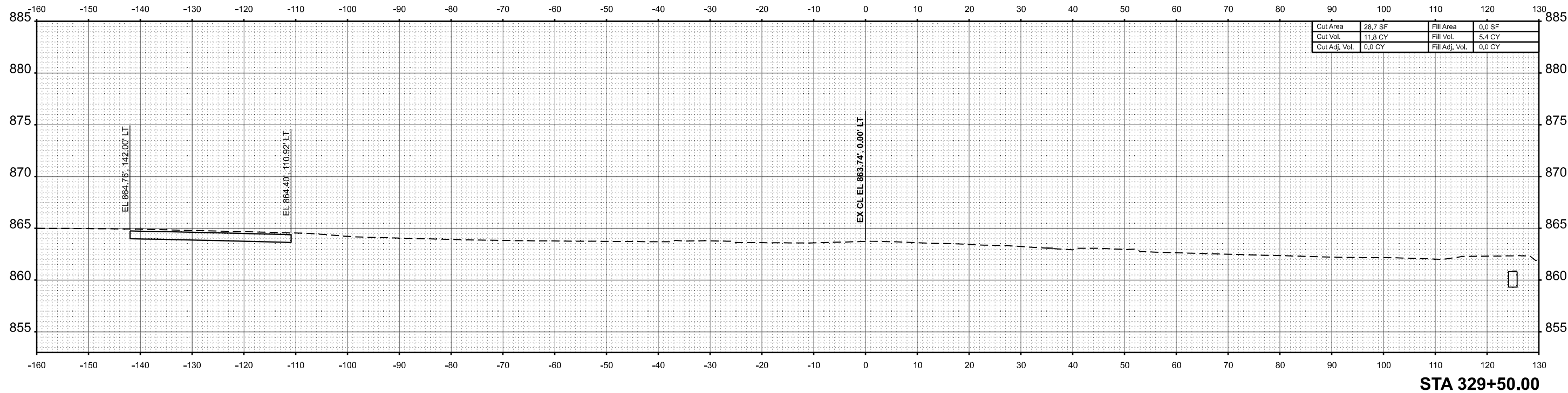
SCALE: 1"=10' SHEET 152 OF 168 SHEETS STA. 328+67.75 TO STA. 328+80.45

F.A.P. RTE.	SECTION	COUNTY	TOTAL SHEETS	SHEET NO.
693	(FR) RS-3	McLean	492	460
CONTRACT NO. 70F21				
ILLINOIS FED. AID PROJECT				

FINAL SURVEY	SURVEYED	BY	DATE
NOTE BOOK	PLOTTED		
NO.	TEMPLATE		
	AREAS		
	AREAS CHECKED		

ORIGINAL SURVEY	SURVEYED	BY	DATE
NOTE BOOK	PLOTTED		
NO.	TEMPLATE		
	AREAS		
	AREAS CHECKED		

MODEL: DR_SHERSHEY_329+50.00 (Sheet)
 FILE NAME: P:\2024\ME4019_IG19013_PTB_185-019_IL RTE 9 P11_Hudson01_CADD_Data\Sheets\X\2024-12-24\DF2-1-Cor-Corridor-XCross-Shersey.dgn



STA 329+50.00



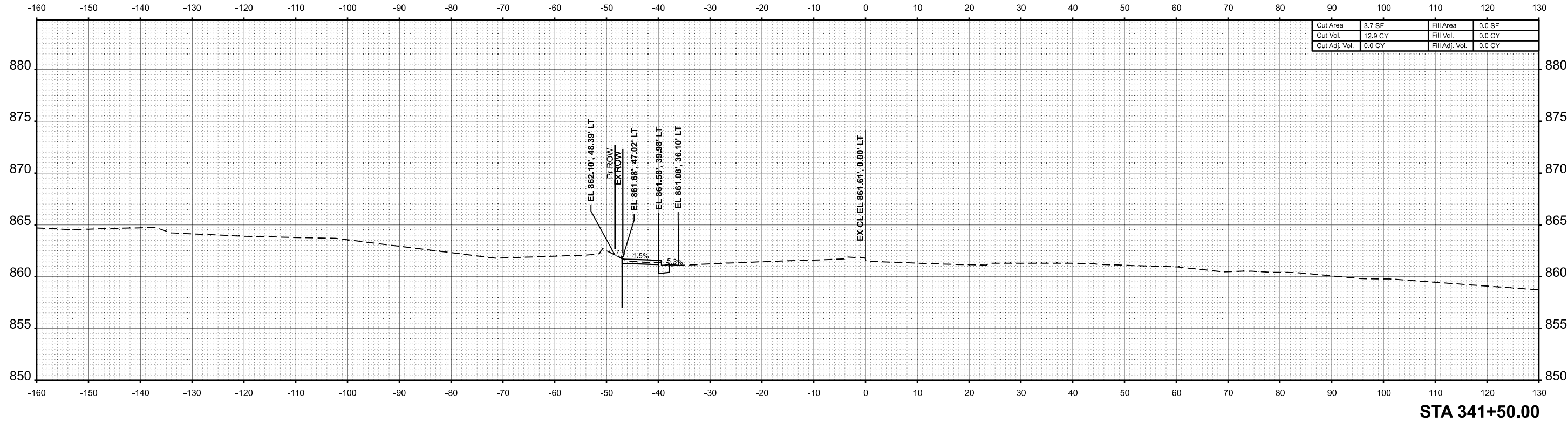
USER NAME = Inguyen	DESIGNED - JC	REVISED -
	DRAWN - JP	REVISED -
	CHECKED - TN	REVISED -
PLOT DATE = 1/17/2025	DATE - 01/13/2025	REVISED -

STATE OF ILLINOIS
 DEPARTMENT OF TRANSPORTATION

FAP 693 (IL RTE 9)			
E EMPIRE ST CROSS SECTION - SHERSHEY RD			
SCALE: 1"=10'	SHEET 154	OF 168 SHEETS	STA. 329+50.00 TO STA. 329+50.00

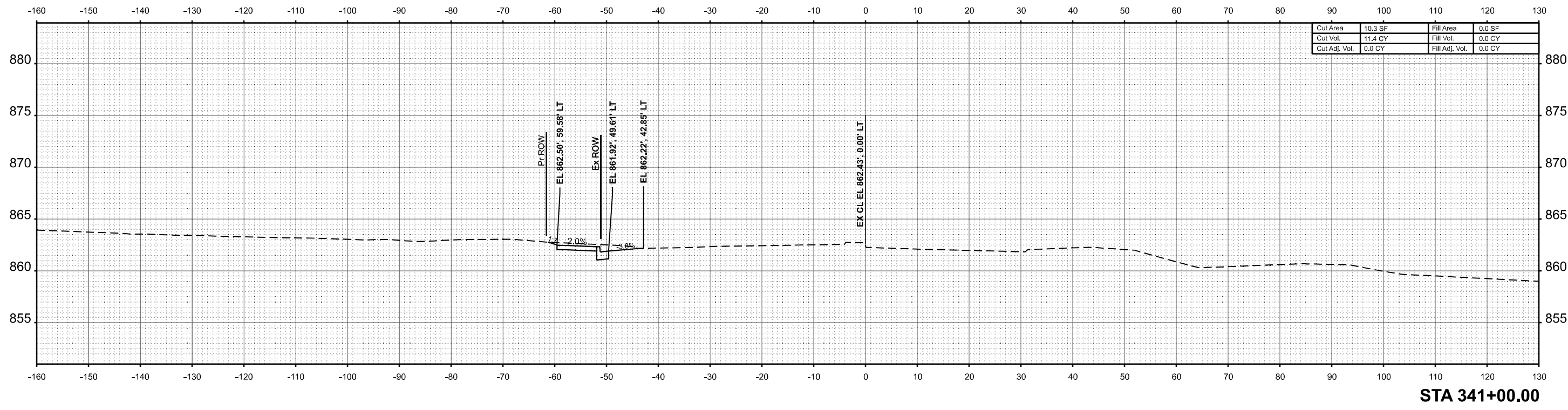
F.A.P. RTE. 693	SECTION (FR) RS-3	COUNTY McLean	TOTAL SHEETS 492	SHEET NO. 462
CONTRACT NO. 70F21				
ILLINOIS FED. AID PROJECT				

DATE	
BY	
FINISHED SURVEY	
PLOTTED	
TEMPLATE	
NOTE BOOK	
AREAS CHECKED	
NO.	



Cut Area	3.7 SF	Fill Area	0.0 SF
Cut Vol.	12.9 CY	Fill Vol.	0.0 CY
Cut Adj. Vol.	0.0 CY	Fill Adj. Vol.	0.0 CY

DATE	
BY	
ORIGINAL SURVEY	
PLOTTED	
TEMPLATE	
NOTE BOOK	
AREAS CHECKED	
NO.	



Cut Area	10.3 SF	Fill Area	0.0 SF
Cut Vol.	11.4 CY	Fill Vol.	0.0 CY
Cut Adj. Vol.	0.0 CY	Fill Adj. Vol.	0.0 CY

MODEL: DR NHERSHEY_341+00.00 (Sheet)
 FILE NAME: P:\2024\ME4019_MG19013_PTB_185-019_IL RTE 9 P111_Hudson01_CADD_Data\Sheets\2024-12-24\DF2-1-Cor-Corridor-XCross-Nhershey.dgn



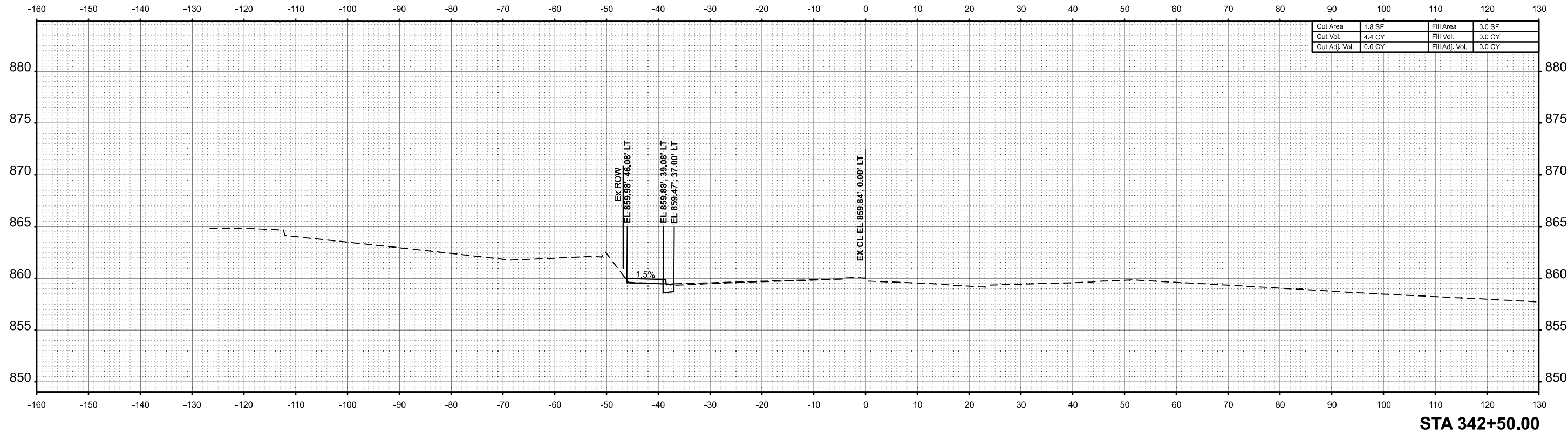
USER NAME =	Inguyen	DESIGNED -	JC	REVISED -	
		DRAWN -	JP	REVISED -	
		CHECKED -	TN	REVISED -	
PLOT DATE =	1/17/2025	DATE -	01/13/2025	REVISED -	

STATE OF ILLINOIS
 DEPARTMENT OF TRANSPORTATION

FAP 693 (IL RTE 9)			
E EMPIRE ST CROSS SECTION - NHERSHEY RD			
SCALE: 1"=10'	SHEET 156	OF 168 SHEETS	STA. 341+00.00 TO STA. 341+50.00

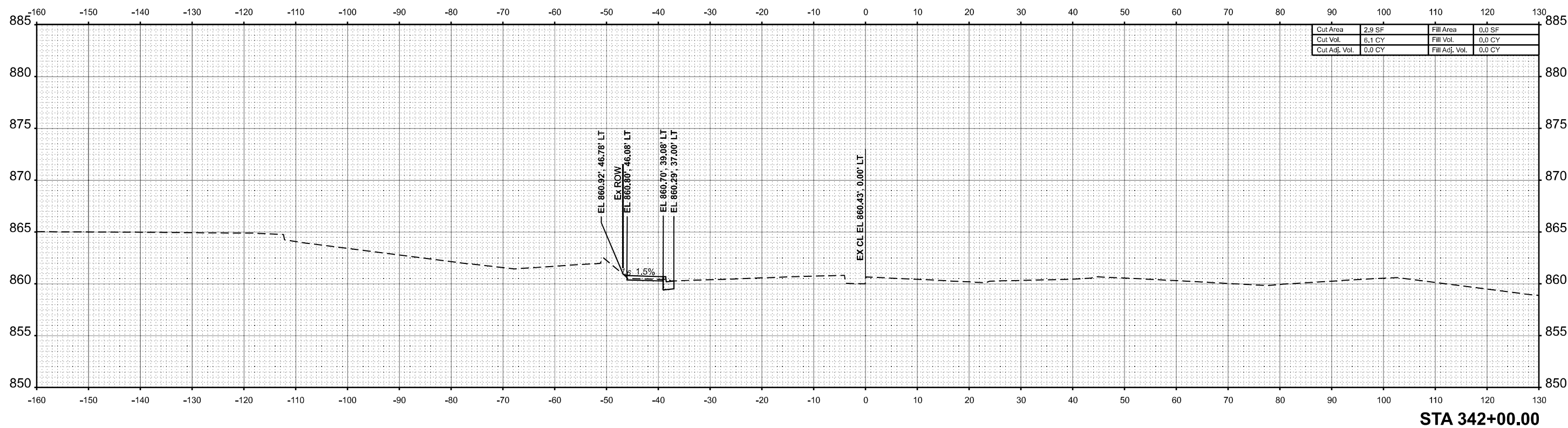
F.A.P. RTE.	SECTION	COUNTY	TOTAL SHEETS	SHEET NO.
693	(FR) RS-3	McLean	492	464
CONTRACT NO. 70F21				
ILLINOIS FED. AID PROJECT				

FINAL SURVEY	SURVEYED	BY	DATE
NOTE BOOK	PLOTTED		
NO.	TEMPLATE		
	AREAS		
	CHECKED		
	AREAS		
	CHECKED		



STA 342+50.00

ORIGINAL SURVEY	SURVEYED	BY	DATE
NOTE BOOK	PLOTTED		
NO.	TEMPLATE		
	AREAS		
	CHECKED		
	AREAS		
	CHECKED		



STA 342+00.00

MODEL: DR NHERSHEY_342+00.00 (Sheet)
 FILE NAME: P:\2024\ME4019_MG19013_PTB_185-019_IL RTE 9 P11_Hudson01_CADD Data\Sheets\2024-12-24\DS70F21-Cor-Corridor-XCross-Nhershey.dgn



USER NAME =	Inguyen	DESIGNED -	JC	REVISED -	
		DRAWN -	JP	REVISED -	
		CHECKED -	TN	REVISED -	
PLOT DATE =	1/17/2025	DATE -	01/13/2025	REVISED -	

STATE OF ILLINOIS
 DEPARTMENT OF TRANSPORTATION

FAP 693 (IL RTE 9)
 E EMPIRE ST CROSS SECTION - NHERSHEY RD

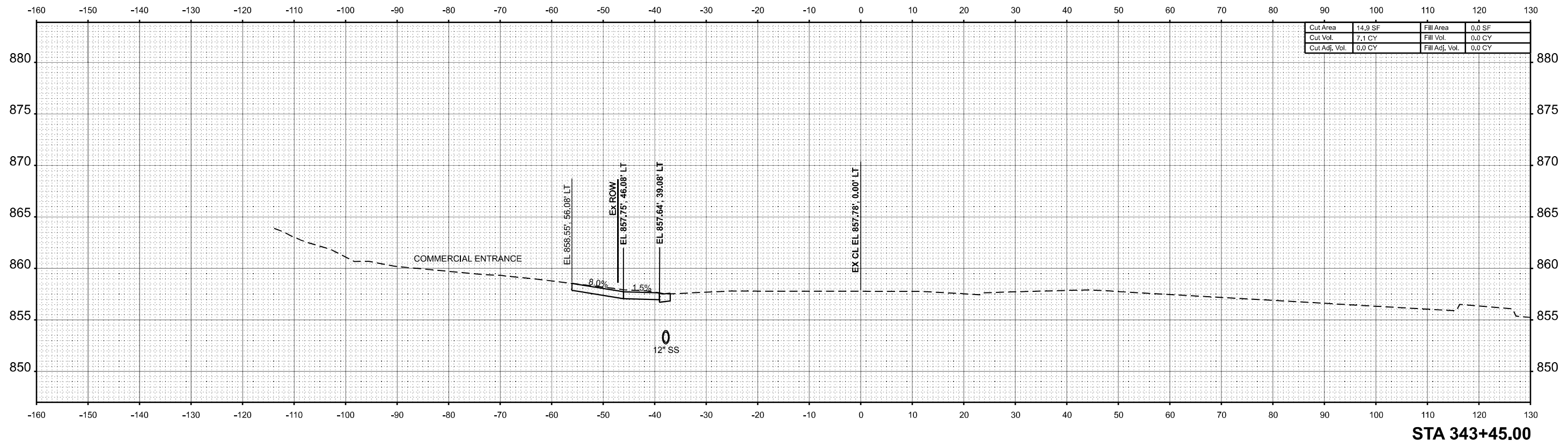
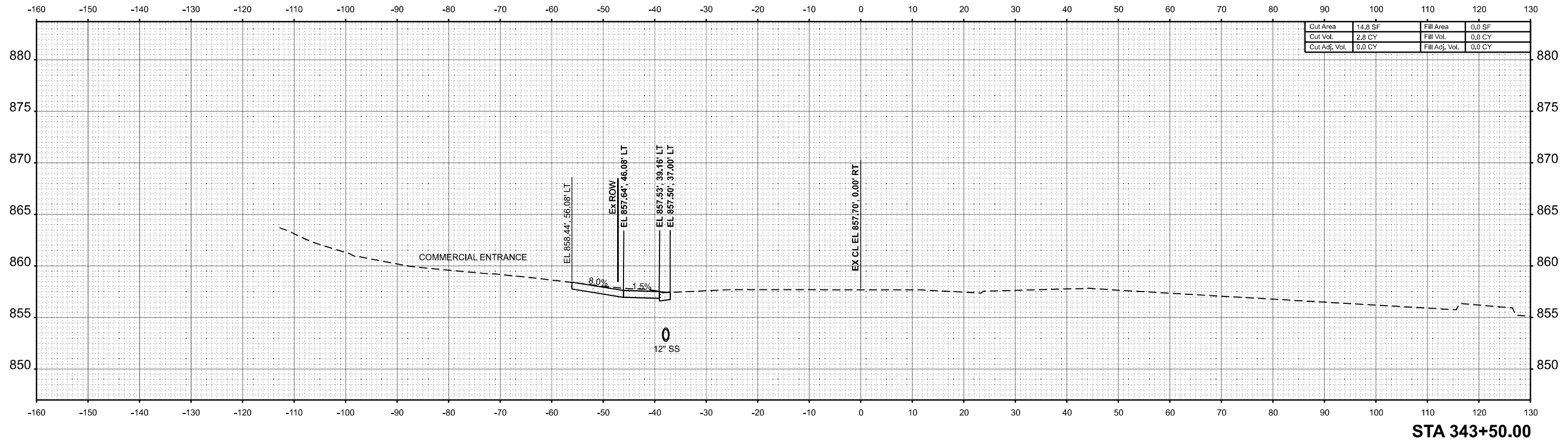
SCALE: 1"=10' SHEET 157 OF 168 SHEETS STA. 342+00.00 TO STA. 342+50.00

F.A.P. RTE.	SECTION	COUNTY	TOTAL SHEETS	SHEET NO.
693	(FR) RS-3	McLean	492	465
CONTRACT NO. 70F21				
ILLINOIS FED. AID PROJECT				

DATE	
BY	
SURVEYED	
PLOTTED	
TEMPLATE	
AREAS	
CHECKED	
AREAS CHECKED	
NO.	
NOTE BOOK	
NO.	
FINISH SURVEY	

DATE	
BY	
SURVEYED	
PLOTTED	
TEMPLATE	
AREAS	
CHECKED	
AREAS CHECKED	
NO.	
NOTE BOOK	
NO.	
ORIGINAL SURVEY	

MODEL: DR NHERSHEY_343+45.00 (Sheet)
 FILE NAME: P:\2024\ME4019_ILRTE9\185-019_IL RTE 9\PT 11_Hudson01_CADD Data\Sheets\2024-12-24\DS70F21-Cor-Corridor-XCross-NHershey.dgn



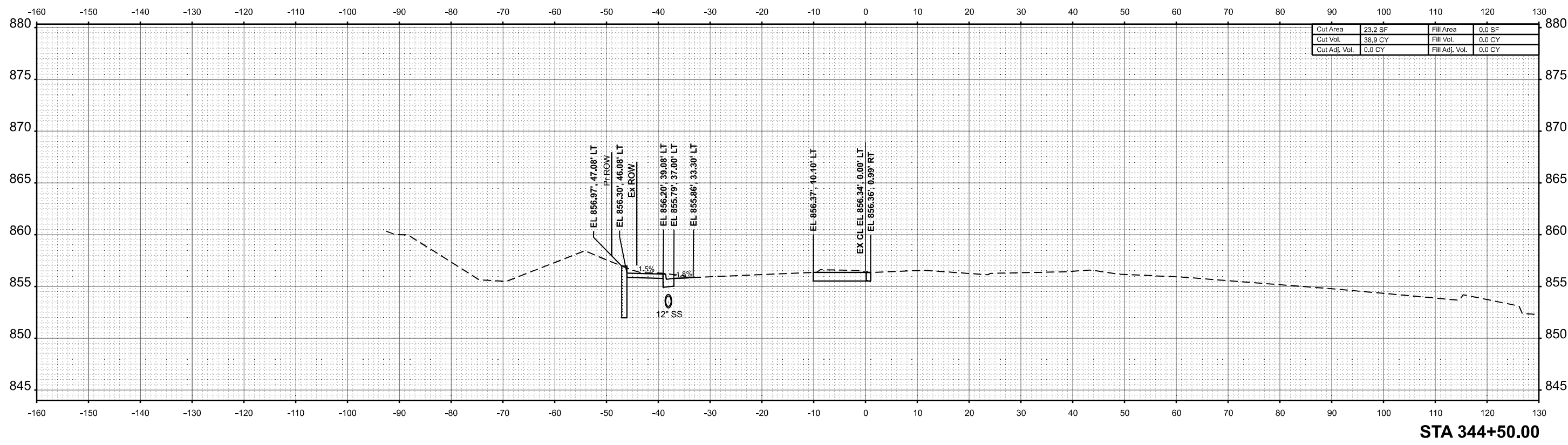
USER NAME =	Inguyen	DESIGNED -	JC	REVISED -	
		DRAWN -	JP	REVISED -	
		CHECKED -	TN	REVISED -	
PLOT DATE =	1/17/2025	DATE -	01/13/2025	REVISED -	

STATE OF ILLINOIS
 DEPARTMENT OF TRANSPORTATION

FAP 693 (IL RTE 9)			
E EMPIRE ST CROSS SECTION - NHERSHEY RD			
SCALE: 1"=10'	SHEET 159	OF 168 SHEETS	STA. 343+45.00 TO STA. 343+50.00

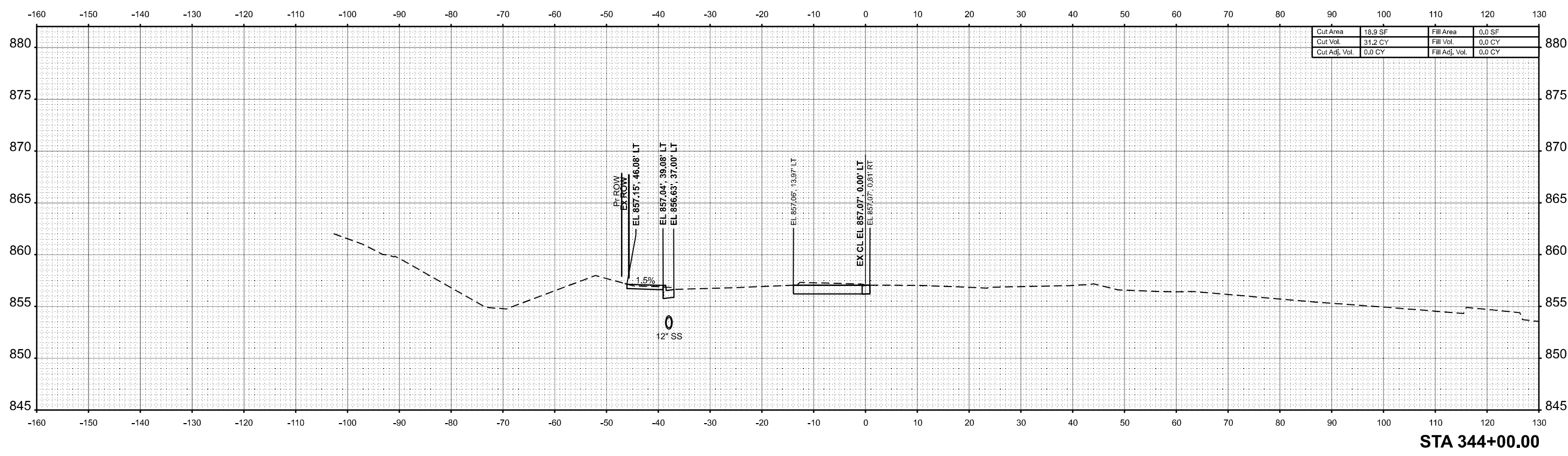
F.A.P. RTE.	SECTION	COUNTY	TOTAL SHEETS	SHEET NO.
693	(FR) RS-3	McLean	492	467
CONTRACT NO. 70F21				
ILLINOIS FED. AID PROJECT				

FINAL SURVEY	SURVEYED	BY	DATE
NOTE BOOK	PLOTTED		
NO.	TEMPLATE		
	AREAS		
	CHECKED		
	AREAS		
	CHECKED		



STA 344+50.00

ORIGINAL SURVEY	SURVEYED	BY	DATE
NOTE BOOK	PLOTTED		
NO.	TEMPLATE		
	AREAS		
	CHECKED		
	AREAS		
	CHECKED		



STA 344+00.00

MODEL: PR NHERSHEY_344+00.00 (Sheet)
 FILE NAME: P:\2024\ME409_ILRTE9\11_Hudson01_CADD Data\Sheets\2024-12-24\DS70F21-Cor-Corridor-X-Cross-NHershey.dgn



USER NAME =	Inguyen	DESIGNED -	JC	REVISED -	
		DRAWN -	JP	REVISED -	
		CHECKED -	TN	REVISED -	
PLOT DATE =	1/17/2025	DATE -	01/13/2025	REVISED -	

STATE OF ILLINOIS
 DEPARTMENT OF TRANSPORTATION

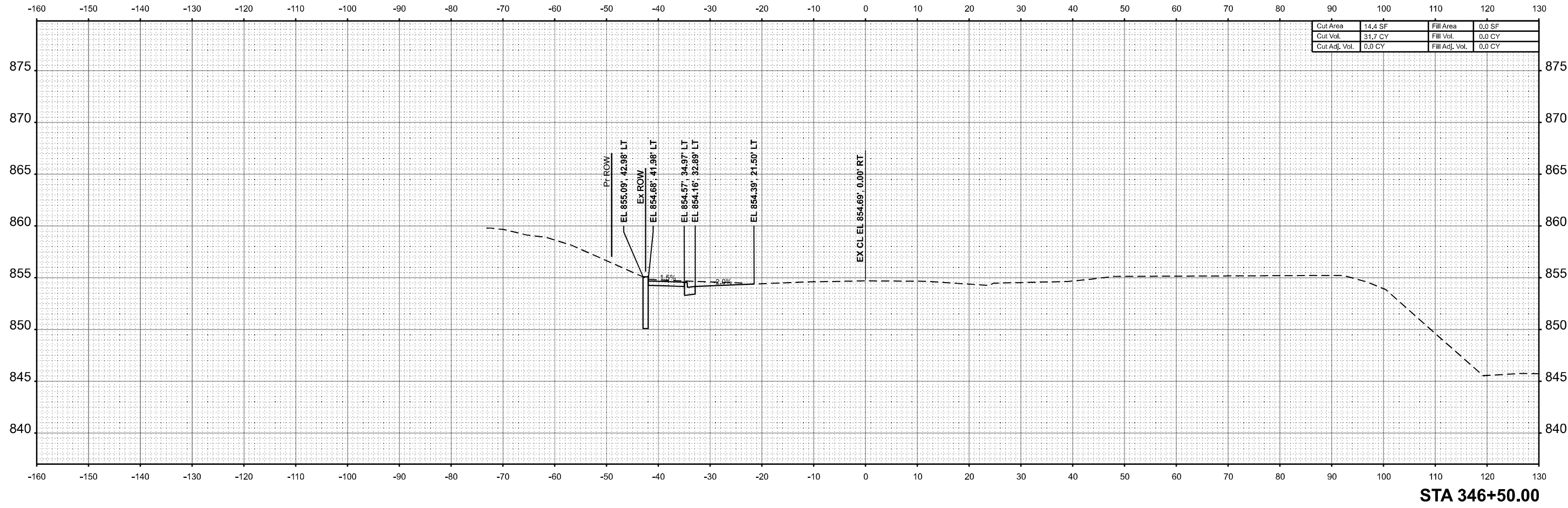
FAP 693 (IL RTE 9)
 E EMPIRE ST CROSS SECTION - NHERSHEY RD
 SCALE: 1"=10' SHEET 160 OF 168 SHEETS STA. 344+00.00 TO STA. 344+50.00

F.A.P RTE.	SECTION	COUNTY	TOTAL SHEETS	SHEET NO.
693	(FR) RS-3	McLean	492	468
CONTRACT NO. 70F21				
ILLINOIS FED. AID PROJECT				

FINAL SURVEY	SURVEYED	BY	DATE
NOTE BOOK	PLOTTED		
NO.	TEMPLATE		
	AREAS CHECKED		
	AREAS CHECKED		

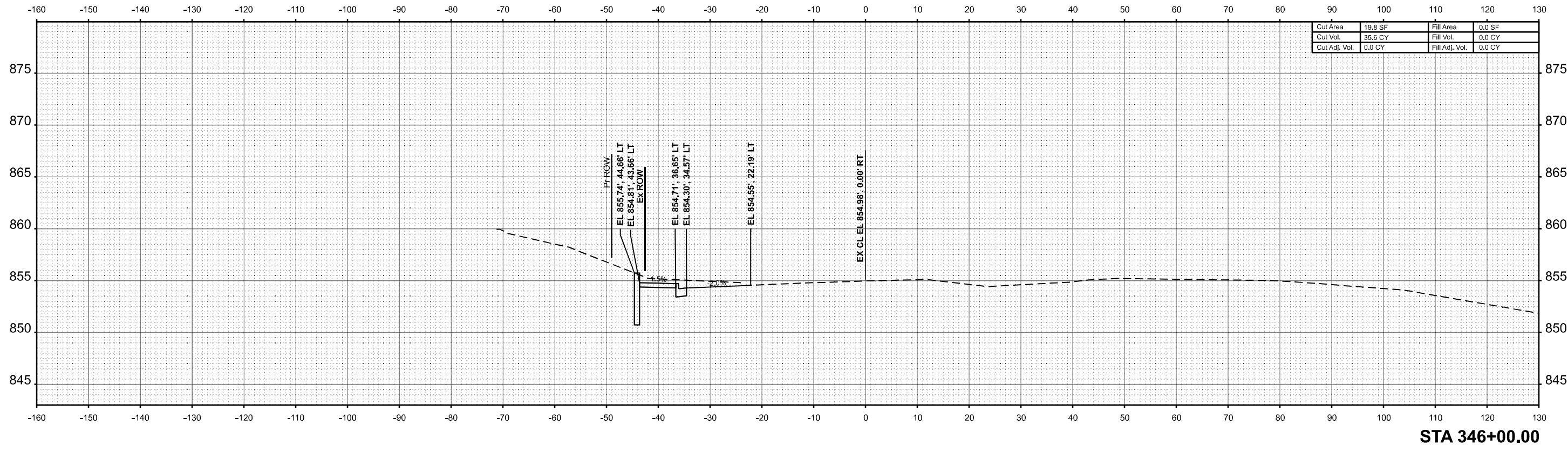
ORIGINAL SURVEY	SURVEYED	BY	DATE
NOTE BOOK	PLOTTED		
NO.	TEMPLATE		
	AREAS CHECKED		
	AREAS CHECKED		

MODEL: PR NHERSHEY_346+00.00 (Sheet)
 FILE NAME: P:\2024\ME4019_ILRTE9\185-019_IL RTE 9\PT 11_Hudson01_CADD Data\Sheets\2024-12-24\DS7\0F21-Cor-Corridor-X-Cross-Nhershey.dgn



Cut Area	14.4 SF	Fill Area	0.0 SF
Cut Vol.	31.7 CY	Fill Vol.	0.0 CY
Cut Adj. Vol.	0.0 CY	Fill Adj. Vol.	0.0 CY

STA 346+50.00



Cut Area	19.8 SF	Fill Area	0.0 SF
Cut Vol.	35.6 CY	Fill Vol.	0.0 CY
Cut Adj. Vol.	0.0 CY	Fill Adj. Vol.	0.0 CY

STA 346+00.00



USER NAME	= Inguyen	DESIGNED	- JC	REVISED	-
		DRAWN	- JP	REVISED	-
		CHECKED	- TN	REVISED	-
PLOT DATE	= 1/17/2025	DATE	- 01/13/2025	REVISED	-

STATE OF ILLINOIS
DEPARTMENT OF TRANSPORTATION

FAP 693 (IL RTE 9)
E EMPIRE ST CROSS SECTION - NHERSHEY RD

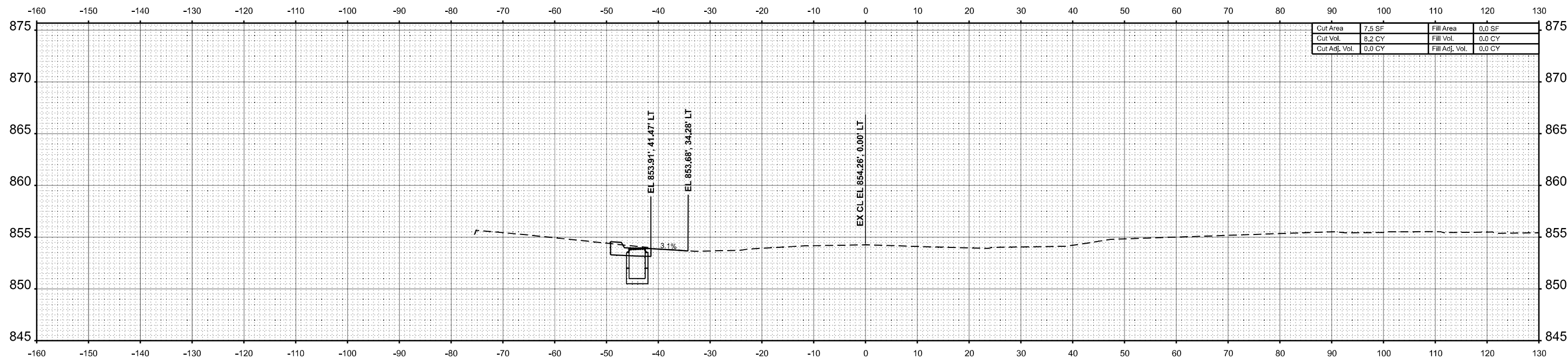
SCALE: 1"=10' SHEET 162 OF 168 SHEETS STA. 346+00.00 TO STA. 346+50.00

F.A.P RTE.	SECTION	COUNTY	TOTAL SHEETS	SHEET NO.
693	(FR) RS-3	McLean	492	470
CONTRACT NO. 70F21				
ILLINOIS FED. AID PROJECT				

DATE	
BY	
FINAL SURVEY	SURVEYED
NOTE BOOK	PLOTTED
NO.	TEMPLATE
	AREAS
	CHECKED
	AREAS
	CHECKED

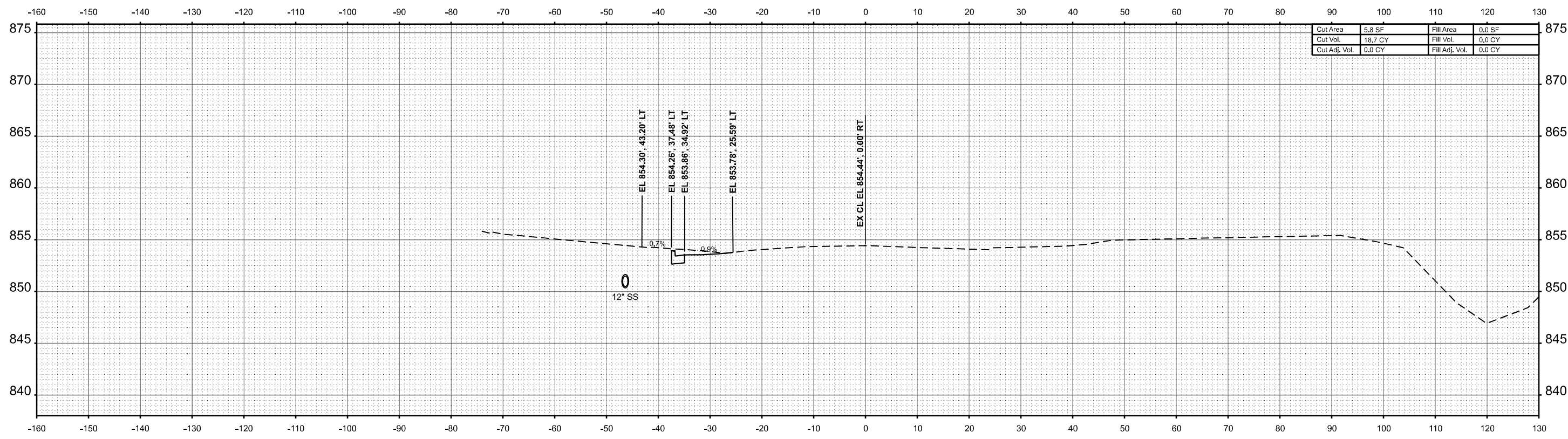
DATE	
BY	
ORIGINAL SURVEY	SURVEYED
NOTE BOOK	PLOTTED
NO.	TEMPLATE
	AREAS
	CHECKED
	AREAS
	CHECKED

MODEL: PR NHERSHEY_347+00.00 (Sheet)
 FILE NAME: P:\2024\ME4019_MG19013_PTB_185-019_IL RTE 9 P111_Hudson01_CADD_Data\Sheets\2024-12-24\DS70F21-Cor-Corridor-XCross-Nhershey.dgn



Cut Area	7.5 SF	Fill Area	0.0 SF
Cut Vol.	8.2 CY	Fill Vol.	0.0 CY
Cut Adj. Vol.	0.0 CY	Fill Adj. Vol.	0.0 CY

STA 347+33.70



Cut Area	5.8 SF	Fill Area	0.0 SF
Cut Vol.	18.7 CY	Fill Vol.	0.0 CY
Cut Adj. Vol.	0.0 CY	Fill Adj. Vol.	0.0 CY

STA 347+00.00



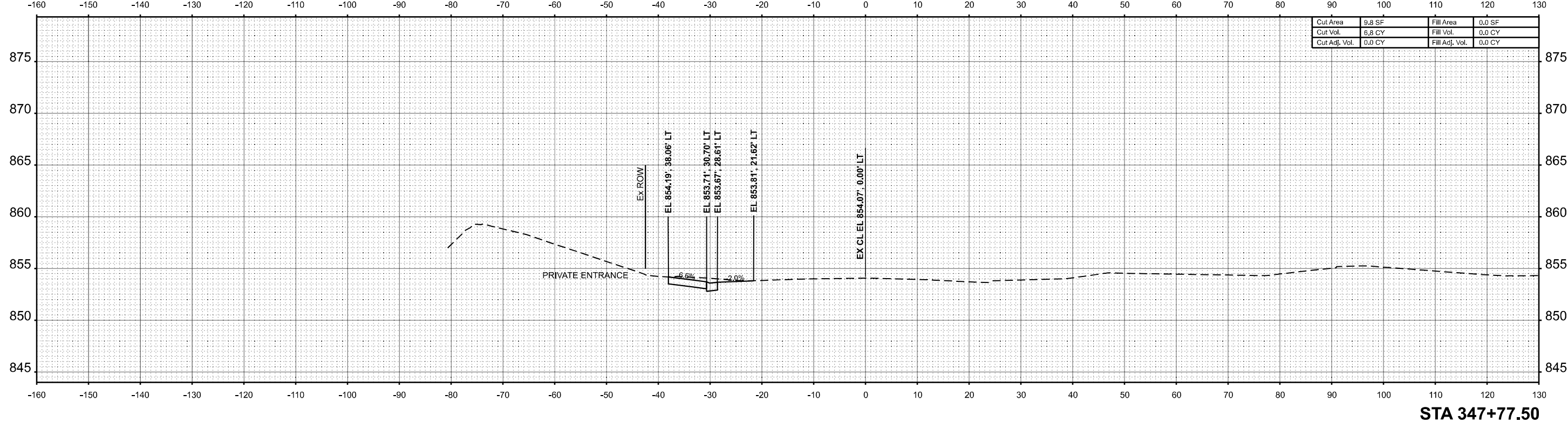
USER NAME =	Inguyen	DESIGNED -	JC	REVISED -	
		DRAWN -	JP	REVISED -	
		CHECKED -	TN	REVISED -	
PLOT DATE =	1/17/2025	DATE -	01/13/2025	REVISED -	

STATE OF ILLINOIS
 DEPARTMENT OF TRANSPORTATION

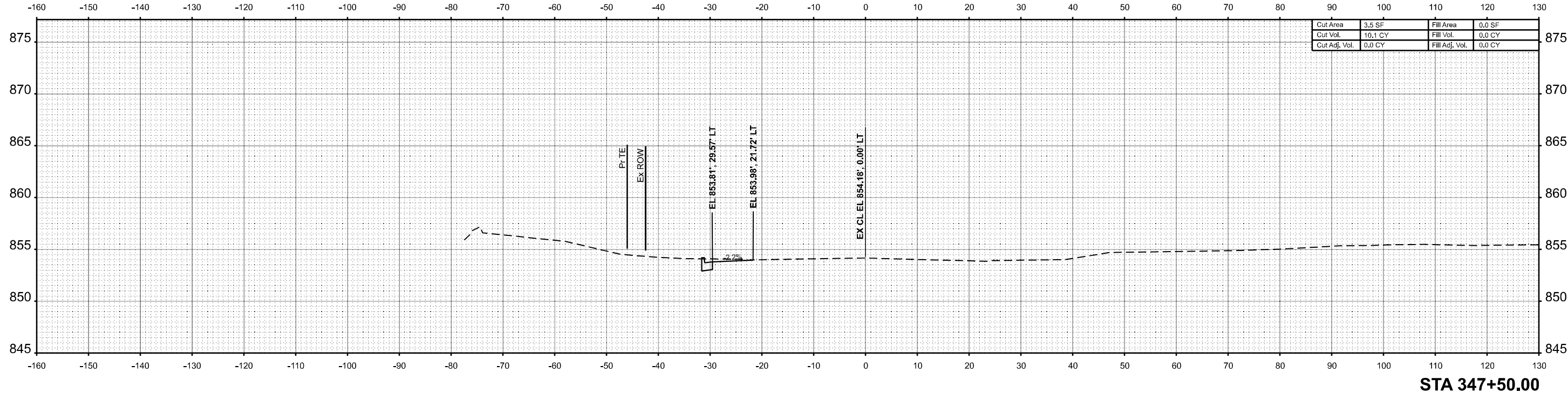
FAP 693 (IL RTE 9)
 E EMPIRE ST CROSS SECTION - NHERSHEY RD
 SCALE: 1"=10' SHEET 163 OF 168 SHEETS STA. 347+00.00 TO STA. 347+33.70

F.A.P. RTE.	SECTION	COUNTY	TOTAL SHEETS	SHEET NO.
693	(FR) RS-3	McLean	492	471
CONTRACT NO. 70F21				
ILLINOIS FED. AID PROJECT				

DATE	
BY	
SURVEYED	
PLOTTED	
TEMPLATE	
AREAS	
CHECKED	
AREAS CHECKED	
NO.	
FINL SURVEY	
NOTE BOOK	



DATE	
BY	
SURVEYED	
PLOTTED	
TEMPLATE	
AREAS	
CHECKED	
AREAS CHECKED	
NO.	
ORIGINAL SURVEY	
NOTE BOOK	



MODEL: PR NHERSHEY_347+50.00 (Sheet)
 FILE NAME: P:\2024\ME4019_IG19013_PTB_185-019_IL RTE 9 P111_Hudson01_CADD Data\Sheets\2024-12-24\DS70F21-Cor-Corridor-XCross-Nhershey.dgn



USER NAME =	Inguyen	DESIGNED -	JC	REVISED -	
		DRAWN -	JP	REVISED -	
		CHECKED -	TN	REVISED -	
PLOT DATE =	1/17/2025	DATE -	01/13/2025	REVISED -	

STATE OF ILLINOIS
 DEPARTMENT OF TRANSPORTATION

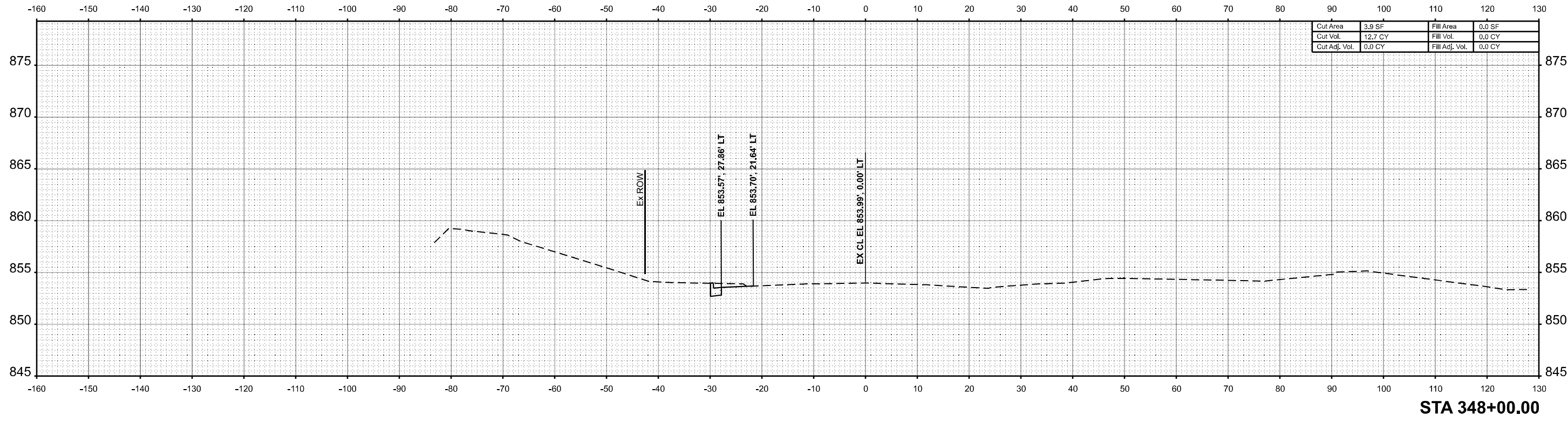
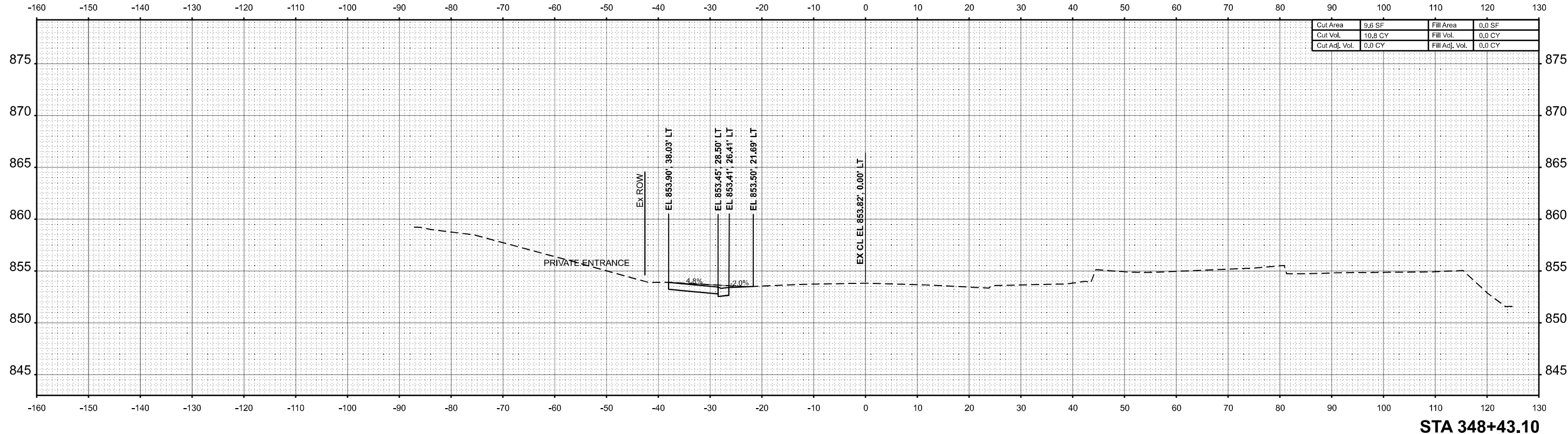
FAP 693 (IL RTE 9)			
E EMPIRE ST CROSS SECTION - NHERSHEY RD			
SCALE: 1"=10'	SHEET 164	OF 168 SHEETS	STA. 347+50.00 TO STA. 347+77.50

F.A.P. RTE.	SECTION	COUNTY	TOTAL SHEETS	SHEET NO.
693	(FR) RS-3	McLean	492	472
CONTRACT NO. 70F21				
ILLINOIS FED. AID PROJECT				

DATE	
BY	
SURVEYED	
PLOTTED	
TEMPLATE	
AREAS	
CHECKED	
NO.	
FINAL SURVEY	
NOTE BOOK	
AREAS CHECKED	
NO.	

DATE	
BY	
SURVEYED	
PLOTTED	
TEMPLATE	
AREAS	
CHECKED	
NO.	
ORIGINAL SURVEY	
NOTE BOOK	
AREAS CHECKED	
NO.	

MODEL: DR NHERSHEY_348+00.00 (Sheet)
 FILE NAME: P:\2024\ME4019_MG19013_PTB_185-019_IL RTE 9 PTH_Hudson01_CADD Data\Sheets\2024-12-24\DS70F2-Cor-Corridor-XCross-Nhershey.dgn



USER NAME	= Inguyen	DESIGNED	- JC	REVISED	-
		DRAWN	- JP	REVISED	-
		CHECKED	- TN	REVISED	-
PLOT DATE	= 1/17/2025	DATE	= 01/13/2025	REVISED	-

**STATE OF ILLINOIS
 DEPARTMENT OF TRANSPORTATION**

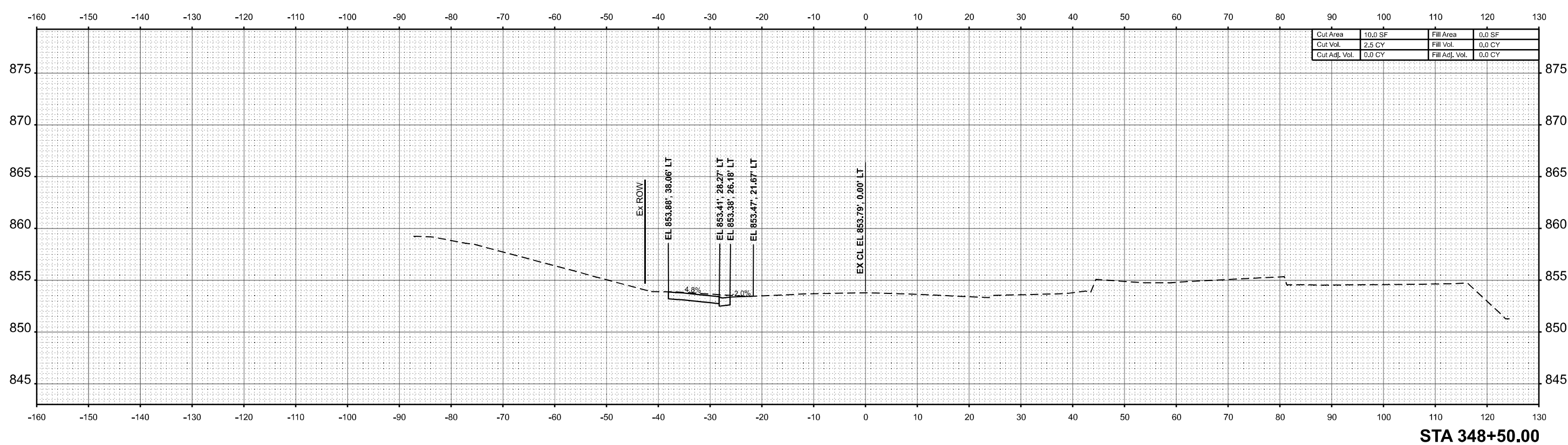
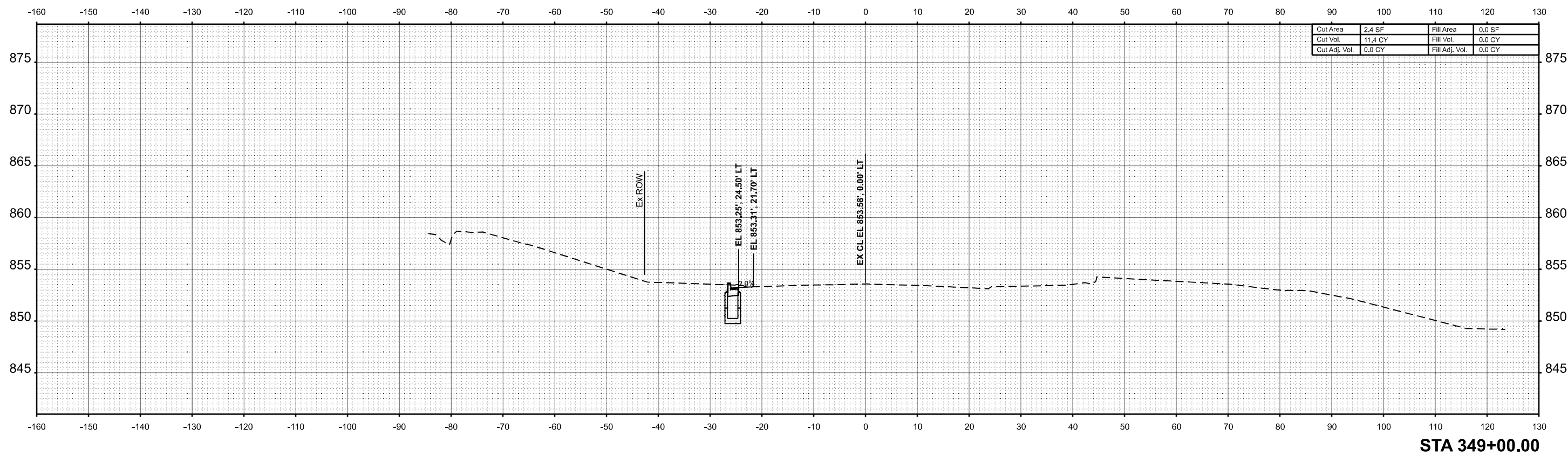
FAP 693 (IL RTE 9) E EMPIRE ST CROSS SECTION - NHERSHEY RD			
SCALE: 1"=10'	SHEET 165	OF 168 SHEETS	STA. 348+00.00 TO STA. 348+43.10

F.A.P RTE.	SECTION	COUNTY	TOTAL SHEETS	SHEET NO.
693	(FR) RS-3	McLean	492	473
CONTRACT NO. 70F21				
ILLINOIS FED. AID PROJECT				

FINAL SURVEY	SURVEYED	BY	DATE
NOTE BOOK	PLOTTED		
NO.	TEMPLATE		
	AREAS		
	CHECKED		

ORIGINAL SURVEY	SURVEYED	BY	DATE
NOTE BOOK	PLOTTED		
NO.	TEMPLATE		
	AREAS		
	CHECKED		

MODEL: DR NHERSHEY_348+50.00 (Sheet)
 FILE NAME: P:\2024\ME4019_IG19013_PTB_185-019_IL RTE 9 PH I. HUDKINSON\1_CADD Data\Sheets\XSI\2024-12-24\DS7\0F21-Cor-Corridor-XCross-NHershey.dgn



USER NAME =	Inguyen	DESIGNED -	JC	REVISED -	
		DRAWN -	JP	REVISED -	
		CHECKED -	TN	REVISED -	
PLOT DATE =	1/17/2025	DATE -	01/13/2025	REVISED -	

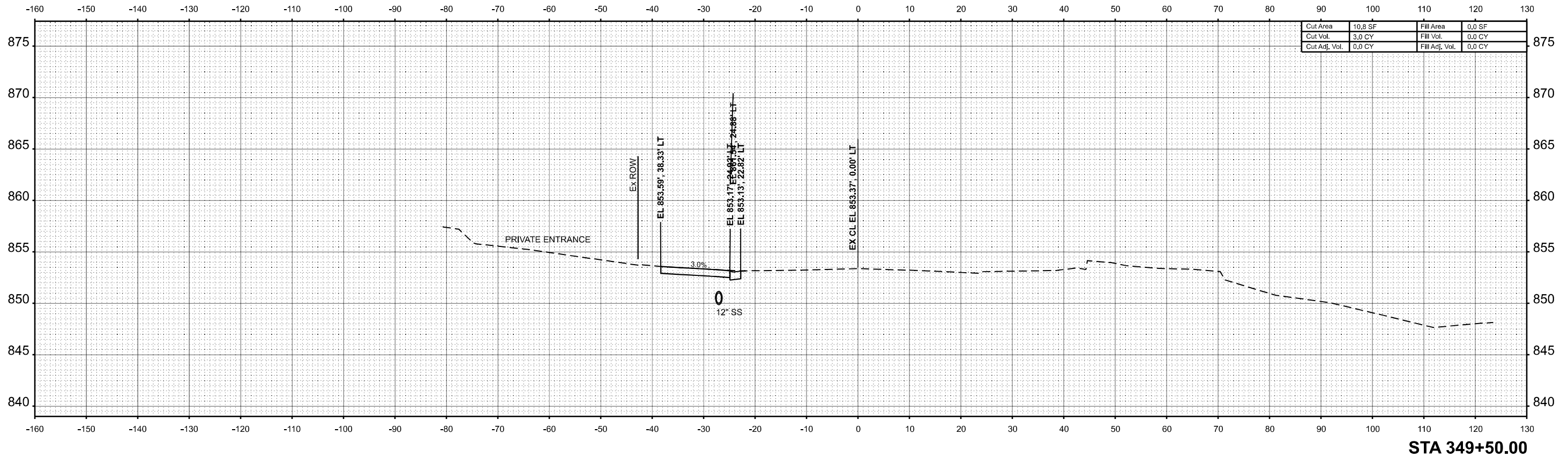
**STATE OF ILLINOIS
DEPARTMENT OF TRANSPORTATION**

**FAP 693 (IL RTE 9)
E EMPIRE ST CROSS SECTION - NHERSHEY RD**

SCALE: 1"=10' SHEET 166 OF 168 SHEETS STA. 348+50.00 TO STA. 349+00.00

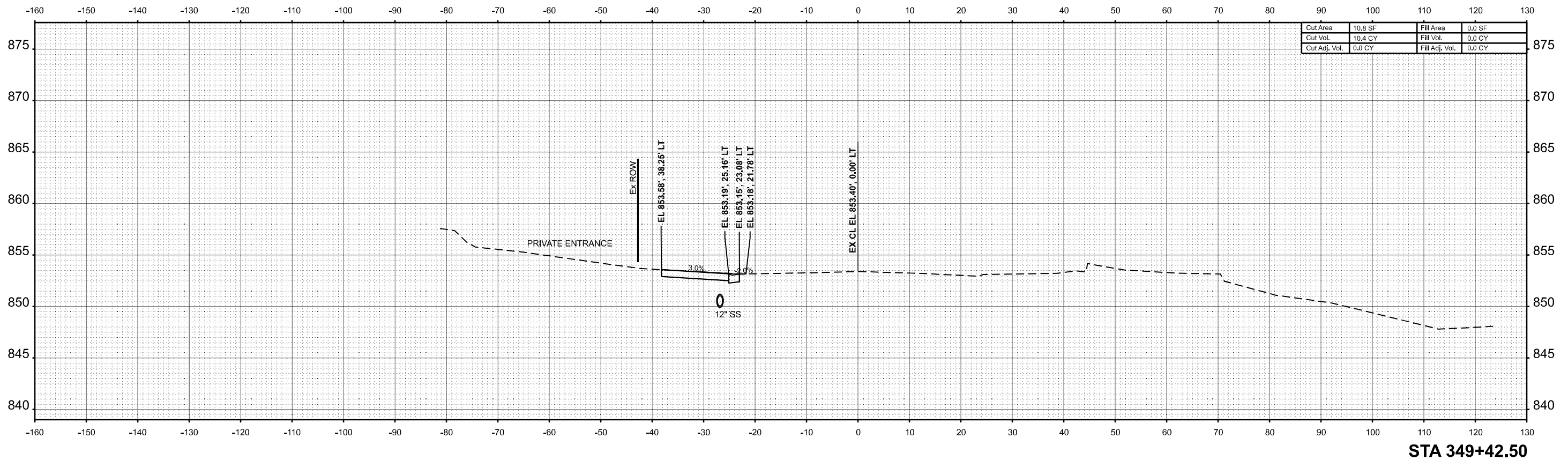
F.A.P RTE.	SECTION	COUNTY	TOTAL SHEETS	SHEET NO.
693	(FR) RS-3	McLean	492	474
CONTRACT NO. 70F21				
ILLINOIS FED. AID PROJECT				

FINAL SURVEY	SURVEYED	BY	DATE
NOTE BOOK	PLOTTED		
NO.	TEMPLATE		
	AREAS CHECKED		



STA 349+50.00

ORIGINAL SURVEY	SURVEYED	BY	DATE
NOTE BOOK	PLOTTED		
NO.	TEMPLATE		
	AREAS CHECKED		



STA 349+42.50

MODEL: DR NHERSHEY_310x42.50 (Sheet)
FILE NAME: P:\2024\ME4019_MG19013_PTB_185-019_IL RTE 9 P11_Hudson01_CADD Data\Sheets\2024-12-24\DS70F2-Cor-Corridor-XCross-Nhershey.dgn



USER NAME =	Inguyen	DESIGNED -	JC	REVISED -	
		DRAWN -	JP	REVISED -	
		CHECKED -	TN	REVISED -	
PLOT DATE =	1/17/2025	DATE -	01/13/2025	REVISED -	

STATE OF ILLINOIS
DEPARTMENT OF TRANSPORTATION

FAP 693 (IL RTE 9)
E EMPIRE ST CROSS SECTION - NHERSHEY RD

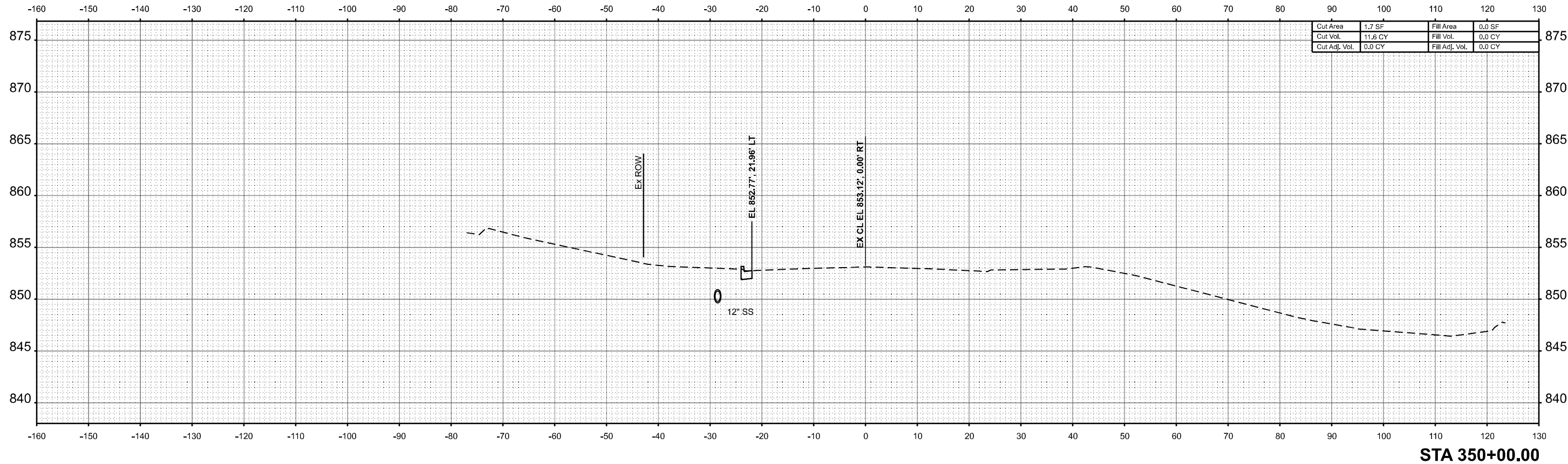
SCALE: 1"=10' SHEET 167 OF 168 SHEETS STA. 349+42.50 TO STA. 349+50.00

F.A.P RTE.	SECTION	COUNTY	TOTAL SHEETS	SHEET NO.
693	(FR) RS-3	McLean	492	475
CONTRACT NO. 70F21				
ILLINOIS FED. AID PROJECT				

FINAL SURVEY NO.	SURVEYED PLOTTED AREAS CHECKED	BY	DATE

ORIGINAL SURVEY NO.	SURVEYED PLOTTED AREAS CHECKED	BY	DATE

MODEL: DR NHERSHEY_350+00.00 (Sheet)
 FILE NAME: P:\2024\ME4019_MG19013_PTB_185-019_IL RTE 9 PH II_Hudson01_CADD Data\Sheets\2024-12-24\DF2-1-Cor-Corridor-XCross-Nhershey.dgn



Cut Area	1.7 SF	Fill Area	0.0 SF
Cut Vol.	11.6 CY	Fill Vol.	0.0 CY
Cut Adj. Vol.	0.0 CY	Fill Adj. Vol.	0.0 CY

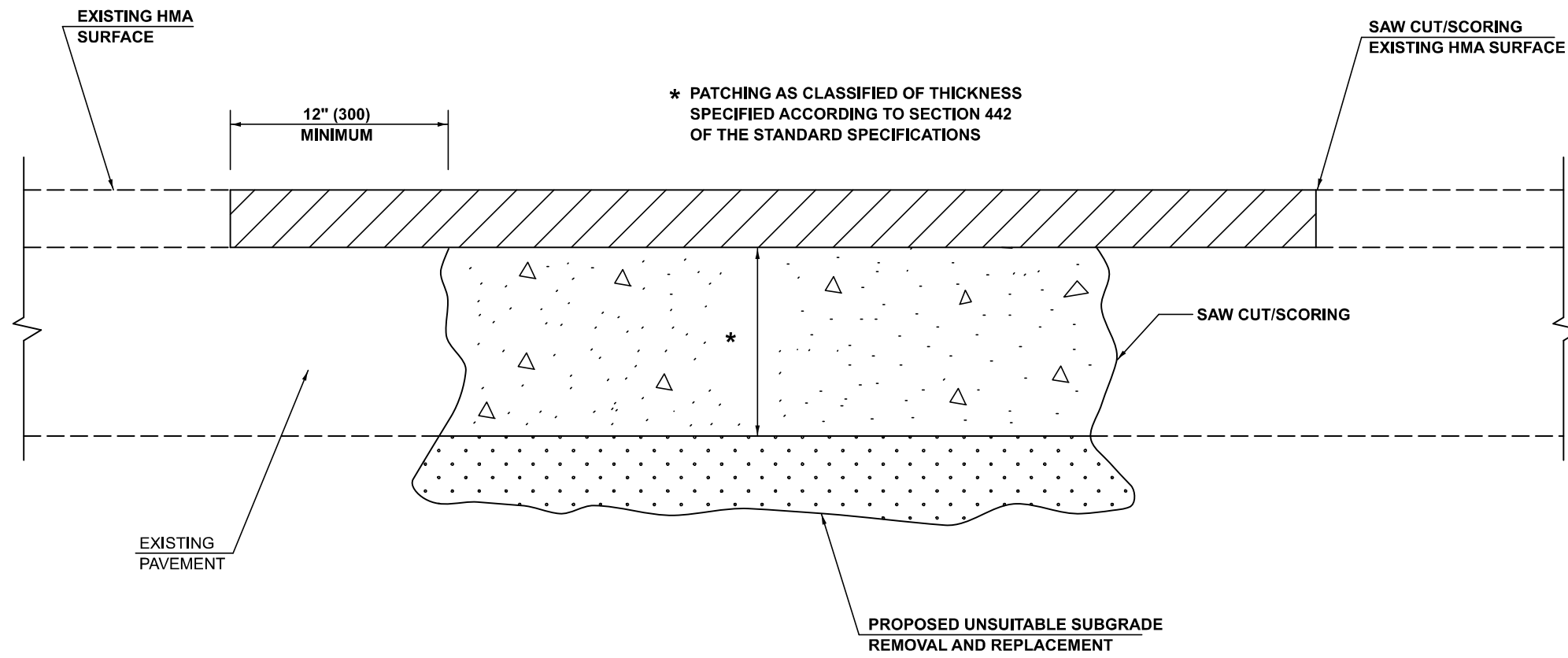


USER NAME = Inguyen	DESIGNED - JC	REVISED -
	DRAWN - JP	REVISED -
	CHECKED - TN	REVISED -
PLOT DATE = 1/17/2025	DATE - 01/13/2025	REVISED -

STATE OF ILLINOIS
 DEPARTMENT OF TRANSPORTATION

FAP 693 (IL RTE 9)			
E EMPIRE ST CROSS SECTION - NHERSHEY RD			
SCALE: 1"=10'	SHEET 168	OF 168 SHEETS	STA. 350+00.00 TO STA. 350+00.00

F.A.P. RTE. 693	SECTION (FR) RS-3	COUNTY McLean	TOTAL SHEETS 492	SHEET NO. 476
CONTRACT NO. 70F21				
ILLINOIS FED. AID PROJECT				



SEQUENCE OF CONSTRUCTION

1. REMOVE THE EXISTING HOT-MIX ASPHALT.
2. REMOVE AND REPLACE FULL DEPTH PATCHES.
3. REPLACE HOT-MIX ASPHALT.

GENERAL NOTES

1. THE WIDTH OF HMA REPLACEMENT OVER PATCH SHALL BE 12" (300 mm) WIDER ON EACH SIDE.
2. FOR BASIS OF PAYMENT SEE RECURRING SPECIAL PROVISION "PATCHING WITH HOT-MIX ASPHALT OVERLAY REMOVAL", CHECK SHEET #15.

Note: All dimensions are in INCHES (millimeters) unless otherwise shown.

DISTRICT 5 DETAIL NO. 40601005

MODEL: SHT_PLAN
FILE NAME: C:\Bentley\CONNECT\1011\Organization-Civil\DOT_Standards\Ceill\DOT_Sheets.dwg

USER NAME = Eric.Thomas	DESIGNED -	REVISED - 11/06
	DRAWN -	REVISED - 3/6/17 SWN
PLOT SCALE = 0.16666833' / in.	CHECKED -	REVISED - 8/17 JWS
PLOT DATE = 12/7/2022	DATE -	REVISED -

**STATE OF ILLINOIS
DEPARTMENT OF TRANSPORTATION**

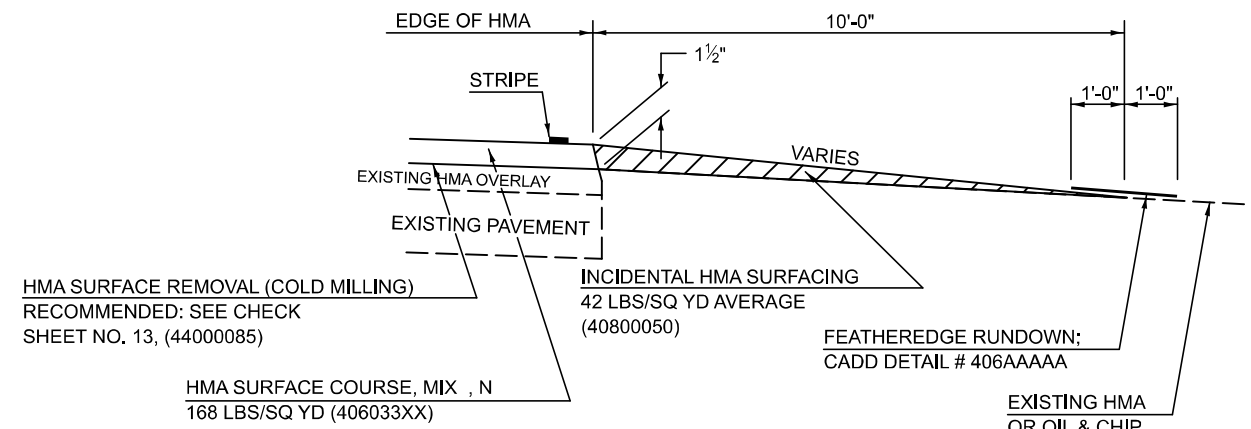
PATCHING WITH HOT-MIX ASPHALT OVERLAY REMOVAL

SCALE: SHEET 1 OF 1 SHEETS STA. TO STA.

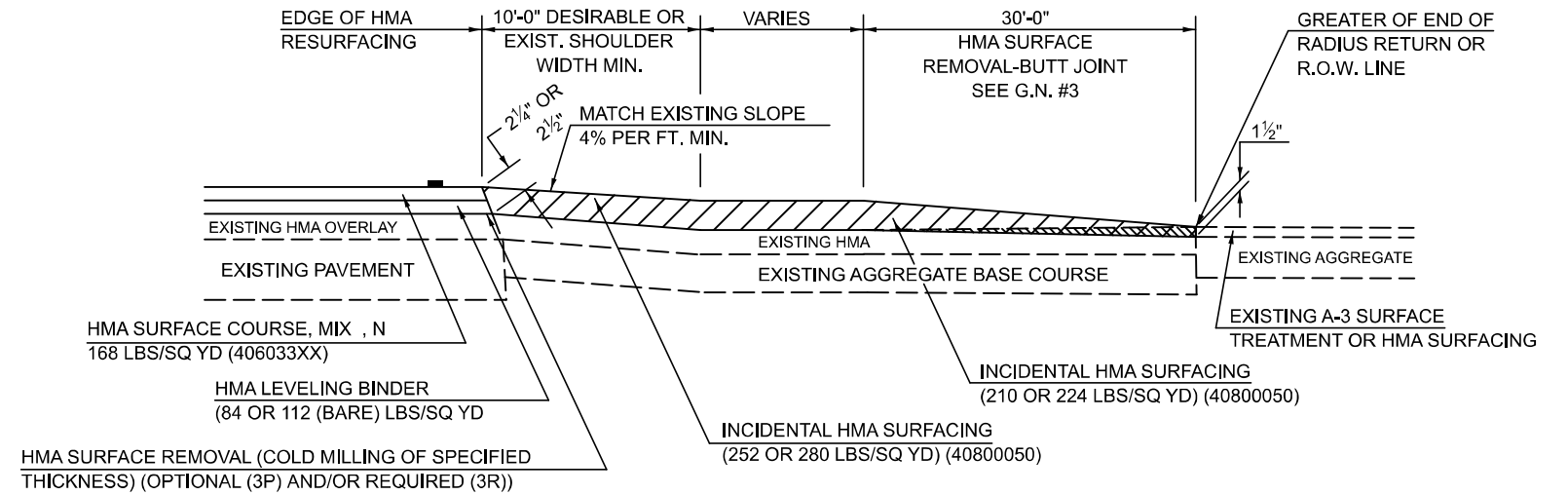
F.A. RTE.	SECTION	COUNTY	TOTAL SHEETS	SHEET NO.
693	(FR)RS-3	McLEAN	492	477
CONTRACT NO. 70F21				
ILLINOIS FED. AID PROJECT				

PROJECTS WITHOUT RECONSTRUCTION

**S.M.A.R.T. IMPROVEMENTS
(ALSO CONTRACT MAINTENANCE)**

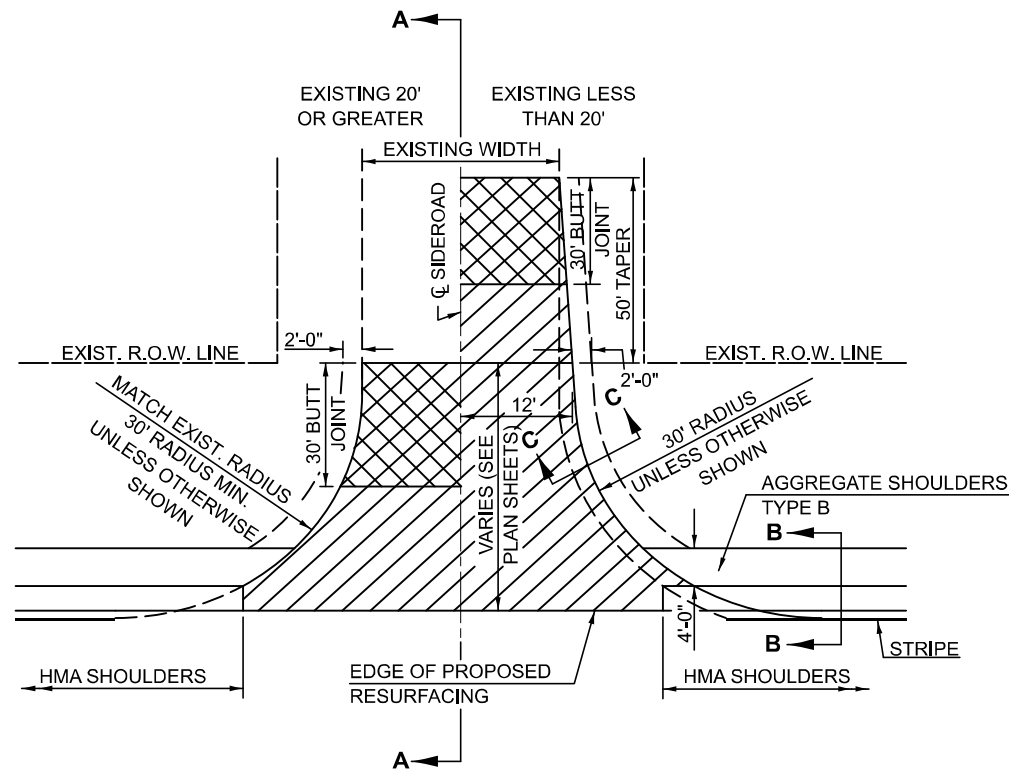


"3P" OR "3R" IMPROVEMENTS

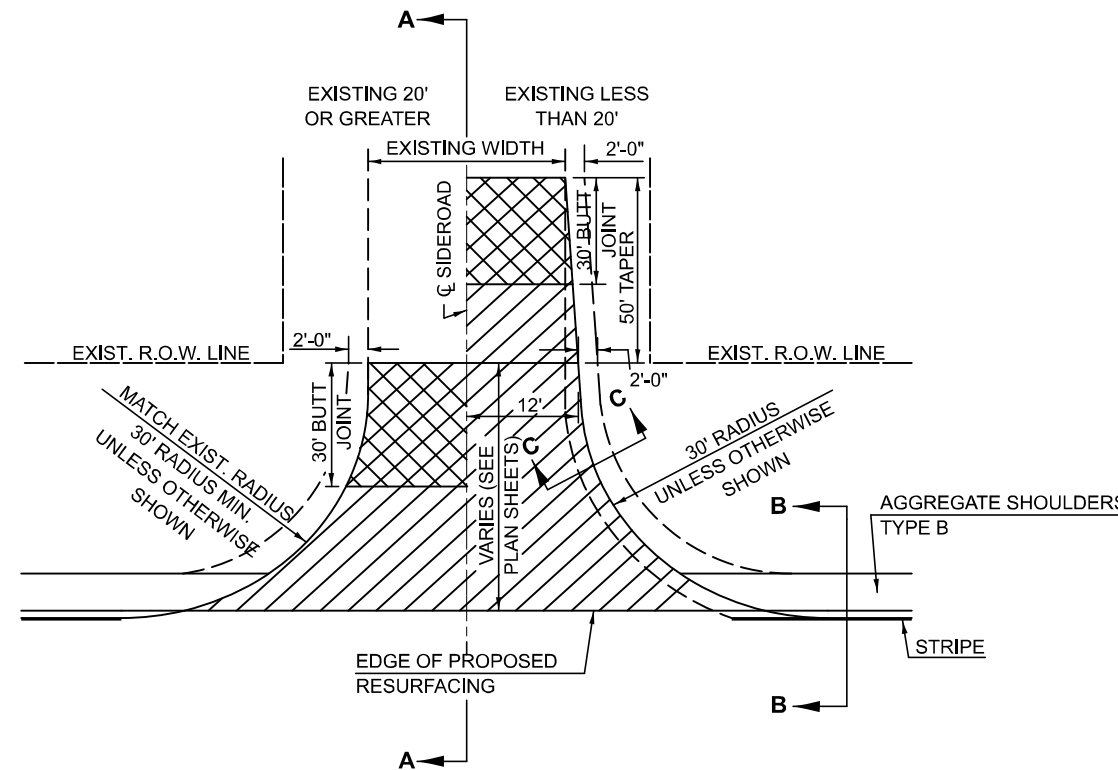


**PROJECTS WITH RECONSTRUCTION
("3R" IMPROVEMENTS)**

WITH HMA SHOULDER



WITHOUT HMA SHOULDER



GENERAL NOTES

1. THE EXISTING SURFACE SHALL BE PREPARED IN ACCORDANCE WITH SECTION 408 OF THE STANDARD SPECIFICATIONS
2. PROPOSED SIDEROAD GRADES SHALL BE AS SHOWN IN THE PLANS AND/OR AS DIRECTED BY THE ENGINEER.
3. MAJOR SIDEROAD/SIDESTREETS (>400 ADT) SHALL HAVE "BUTT JOINTS" CONSTRUCTED WHETHER THE EXISTING ENTRANCE IS HMA OR PCC. MINOR SIDEROAD/SIDESTREETS (<400 ADT) SHALL HAVE "FEATHEREDGE RUNDOWNS".
4. AGGREGATE BASE COURSE, TYPE B OF THE THICKNESS SPECIFIED IN THE PLANS 6" MIN. SHALL BE USED WHERE IN THE OPINION OF THE ENGINEER THERE IS NOT 6" EXISTING BASE MATERIAL FOR THE PROPOSED SIDEROAD RETURNS. THIS MATERIAL SHALL BE USED TO WIDEN SIDEROAD RETURNS.
5. THE AGGREGATE BASE COURSE SHALL BE CONSTRUCTED 1' WIDER THAN THE SURFACE DIMENSIONS.
6. AGGREGATE SHOULDERS, TYPE B WILL BE WRAPPED AROUND THE SIDEROAD RETURNS. TAPER WIDTH FROM 4' ALONG MAINLINE TO 2' AT BACK OF RETURN.

Note: All dimensions are in INCHES (millimeters) unless otherwise shown.

DISTRICT 5 DETAIL NO. 408000AA

USER NAME = Eric.Thomas	DESIGNED -	REVISED - 12/06 TJB
	DRAWN -	REVISED - 09/07 KAG
PLOT SCALE = \$SCALE\$	CHECKED -	REVISED - 12/09 KJT
PLOT DATE = 12/7/2022	DATE -	REVISED -

**STATE OF ILLINOIS
DEPARTMENT OF TRANSPORTATION**

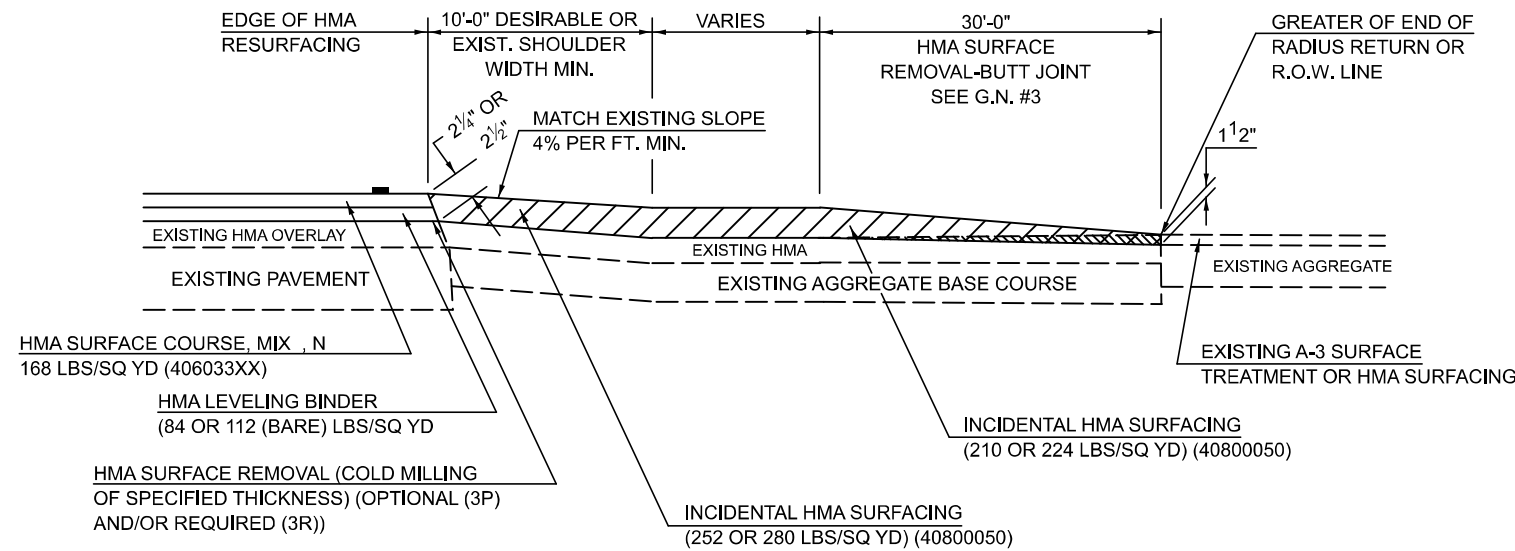
SIDEROAD & SIDESTREETS (RURAL)

SCALE: SHEET 1 OF 2 SHEETS STA. TO STA.

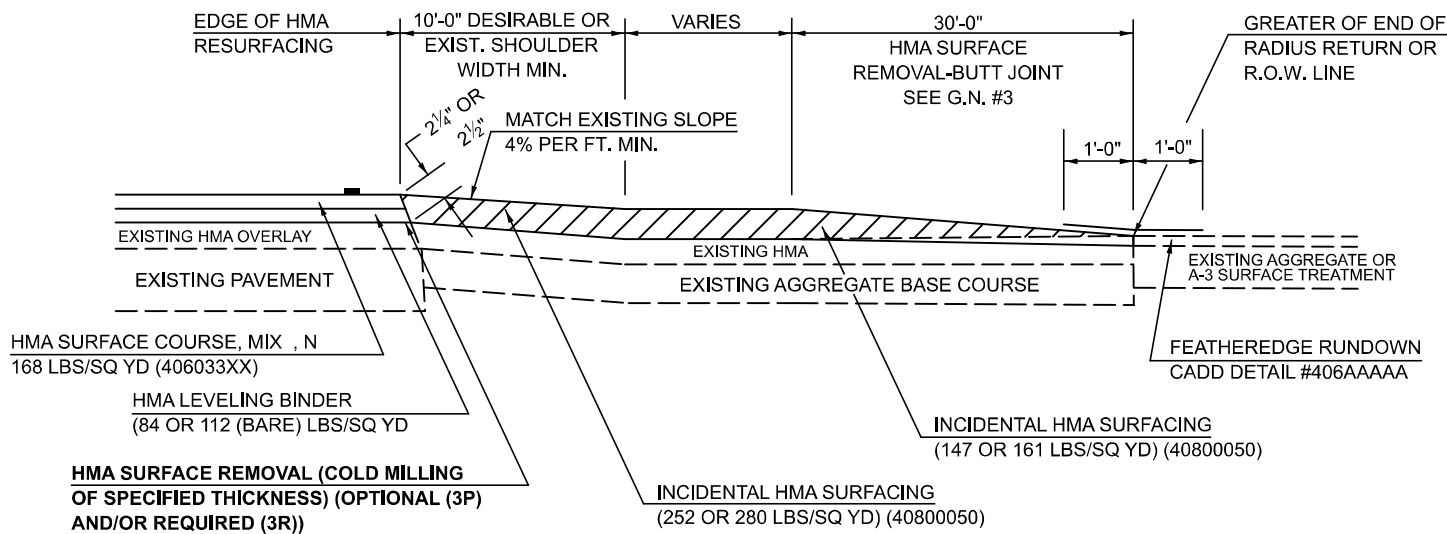
F.A. RTE.	SECTION	COUNTY	TOTAL SHEETS	SHEET NO.
693	(FR)RS-3	McLEAN	492	478
CONTRACT NO. 70F21				
ILLINOIS FED. AID PROJECT				

MODEL: SHT_PLAN
FILE NAME: C:\Bentley\CONNECT101\Organization\Civil\DOT_Standards\Cad\DOT_Sheets.cad

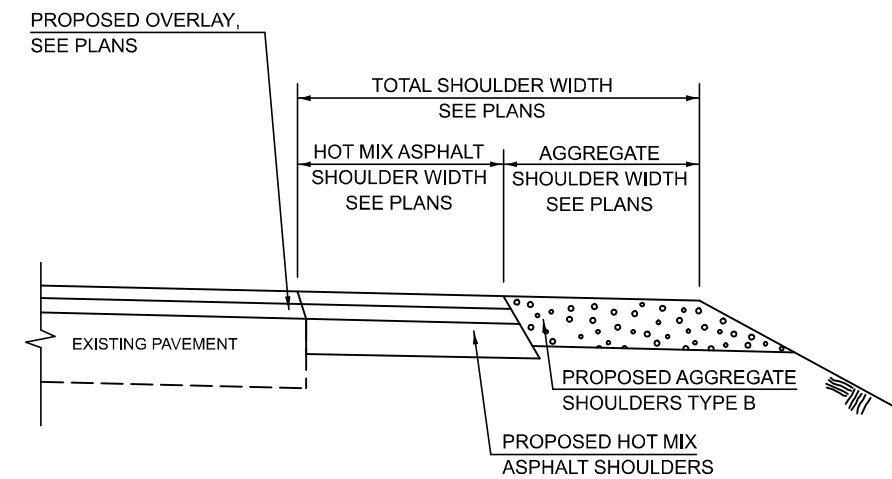
**SECTION A-A
EXISTING HMA OR PCC SIDEROAD (>400 ADT)**



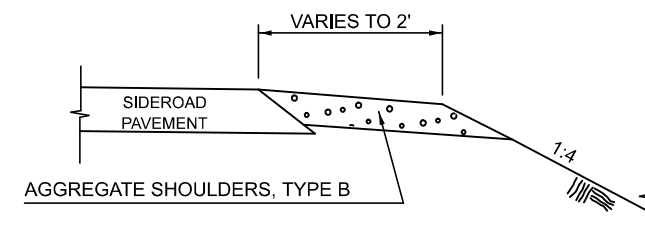
**SECTION A-A
EXISTING AGGREGATE OR SEAL COAT SIDEROAD (<400 ADT)**



RURAL SIDEROAD DESIGN STANDARDS (PPM 40-06)												
DESIGN ELEMENT	New Construction & 3R (Existing Width Less Than 20 ft)			3R (Existing Width 20 ft or Greater) & 3P			SMART & Contract Maintenance					
	min.	des.	max.	min.	des.	max.	min.	des.	max.			
SURFACE WIDTH (FT); (Measured at end of radius or row line; greatest distance from edge of traveled way)	24	24	Coordinate with Geometrics Engineer	Resurface existing configuration to completion of radius return or row line; greatest distance from edge of traveled way; major sideroads (> 400 adt) shall have "butt joints" constructed whether the entrance is hma or pcc; minor sideroads (< 400 adt) shall have "featheredge rundown" as shown in district cadd detail 406AAAAA						Resurface existing configuration with the completion of a 10 ft. featheredge rundown for ALL sideroads as shown in district cadd detail 406AAAAA		
RADIUS (FT)	30	30										
SHOULDER WIDTH (FT)	4	8	10									
SHOULDER SLOPE (%)	2	4	12									
ENTRANCE GRADE (%)	1	1 to 4	4									
BREAKOVER (%)	0	5	10									
SIDE SLOPE (FT)	1:10	1:6	1:4									
INTERSECTION ANGLE	60	75 to 90										
SURFACE TYPE												
INCIDENTAL HMA SURFACING (INCH)	4			taper from 2 1/4" to 1 1/2" or featheredge			taper from 1 1/2" to featheredge					
AGGREGATE BASE COURSE, TYPE A (INCH)	8	4		if applicable use item: 35800100 Preparation of Base								
PCC PAVEMENT (INCH)		8										



**SECTION B-B
MAINLINE SHOULDER TREATMENT**



**SECTION C-C
SIDEROAD SHOULDER TREATMENT**

Note: All dimensions are in INCHES (millimeters) unless otherwise shown.

DISTRICT 5 DETAIL NO. 40800AA

USER NAME = Eric.Thomas	DESIGNED -	REVISED - 12/06 TJB
	DRAWN -	REVISED - 09/07 KAG
PLOT SCALE = \$SCALE\$	CHECKED -	REVISED - 12/09 KJT
PLOT DATE = 12/7/2022	DATE -	REVISED -

**STATE OF ILLINOIS
DEPARTMENT OF TRANSPORTATION**

SIDEROAD & SIDESTREETS (RURAL)

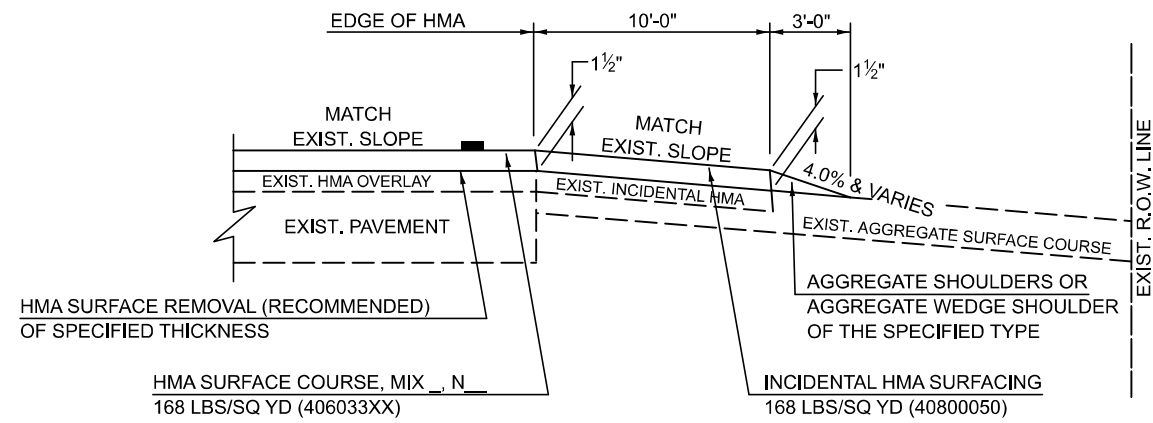
SCALE: SHEET 2 OF 2 SHEETS STA. TO STA.

F.A. RTE.	SECTION	COUNTY	TOTAL SHEETS	SHEET NO.
693	(FR)RS-3	McLEAN	492	479
CONTRACT NO. 70F21				
ILLINOIS FED. AID PROJECT				

MODEL: SHT_PLAN
FILE NAME: C:\Bentley\CONNECT1011\Organization-Civil\DOT_Standards\Cadd\DOT_Sheets.cad

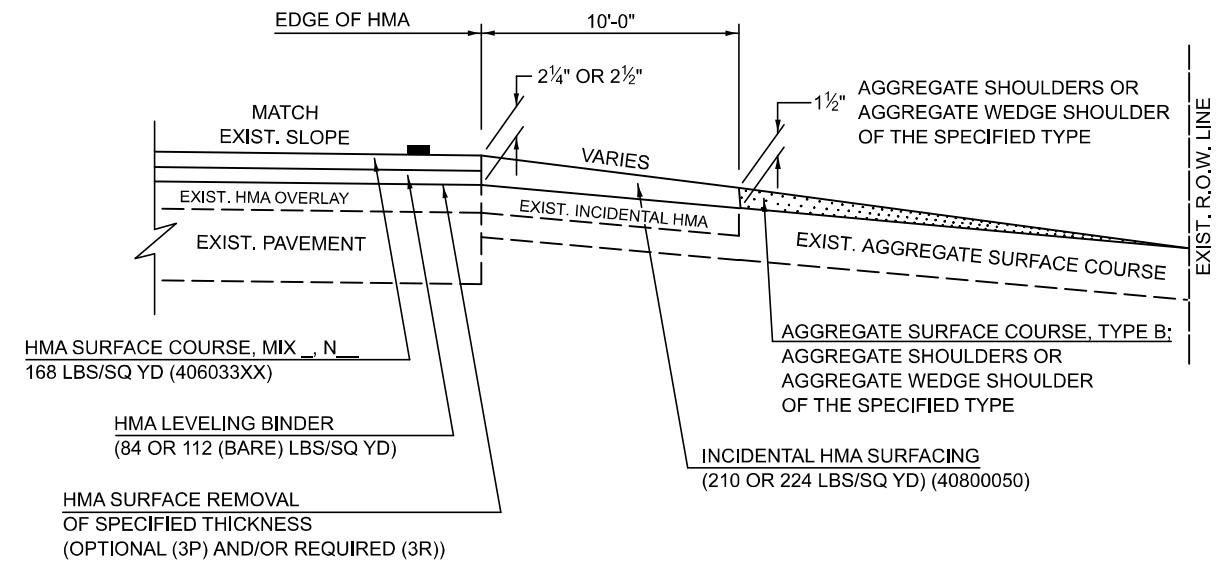
PROJECTS WITHOUT RECONSTRUCTION

**S.M.A.R.T. IMPROVEMENTS
(POLICY RESURFACING; BDE 53-4.03; 1½")**

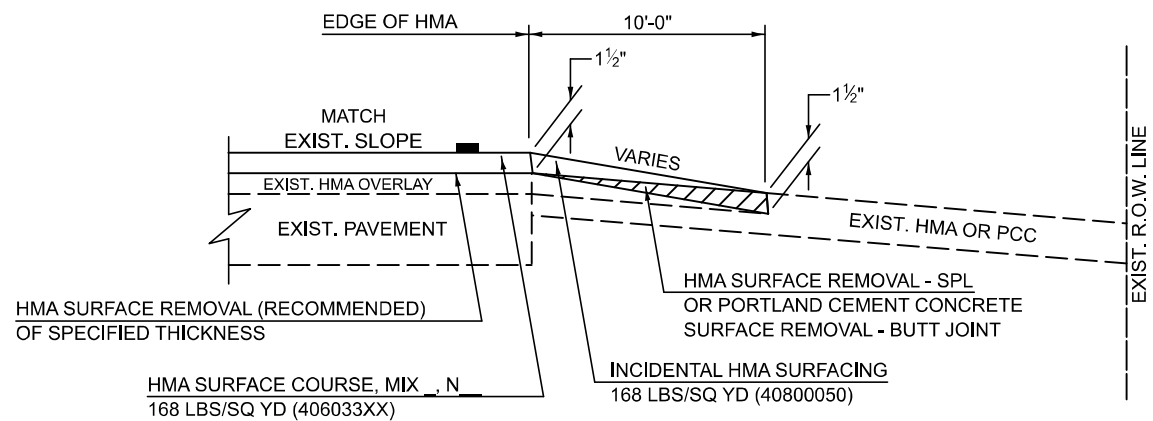


EXISTING AGGREGATE ENTRANCE

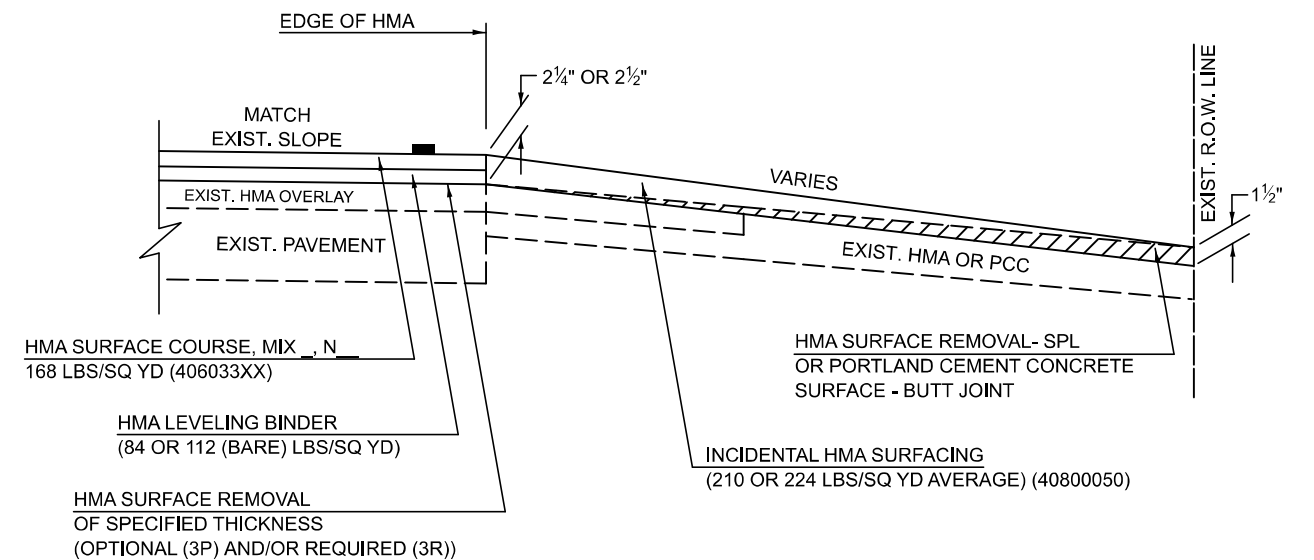
**"3P" OR "3R" IMPROVEMENTS
(POLICY RESURFACING; BDE 53-4.02; 2¼" OR 2½" ON BARE CONCRETE)**



EXISTING AGGREGATE ENTRANCE



EXISTING HMA OR PCC ENTRANCE



EXISTING HMA OR PCC ENTRANCE

Note: All dimensions are in INCHES (millimeters) unless otherwise shown.

DISTRICT 5 DETAIL NO. 4080050C

USER NAME = Eric.Thomas	DESIGNED -	REVISED - 05/08 KJT
	DRAWN -	REVISED - 04/10 KJT
PLOT SCALE = \$SCALE\$	CHECKED -	REVISED - 3/6/17 SWN
PLOT DATE = 12/7/2022	DATE -	REVISED - 8/25/22 JWS

**STATE OF ILLINOIS
DEPARTMENT OF TRANSPORTATION**

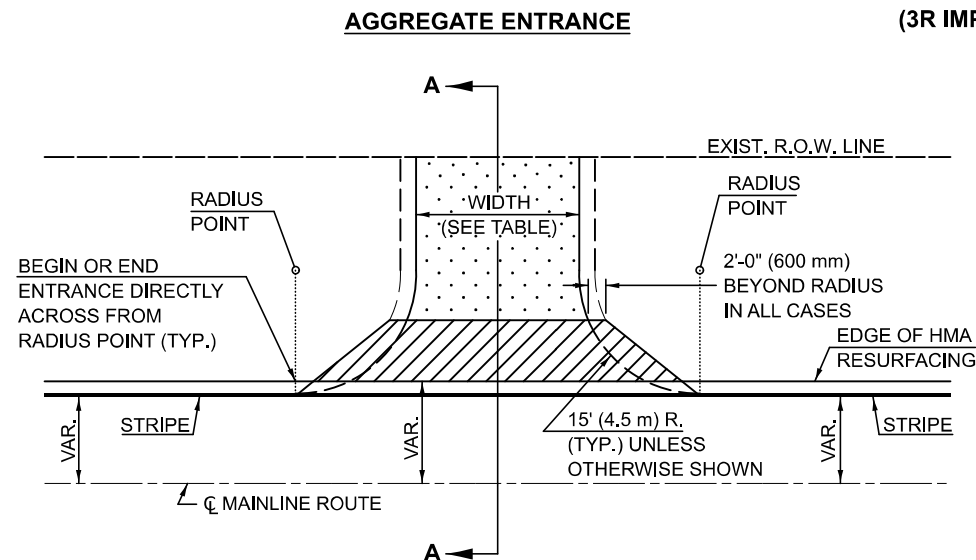
**PRIVATE COMMERCIAL ENTRANCES
(NONCOMMERCIAL AND COMMERCIAL RURAL)**

SCALE: SHEET 1 OF 2 SHEETS STA. TO STA.

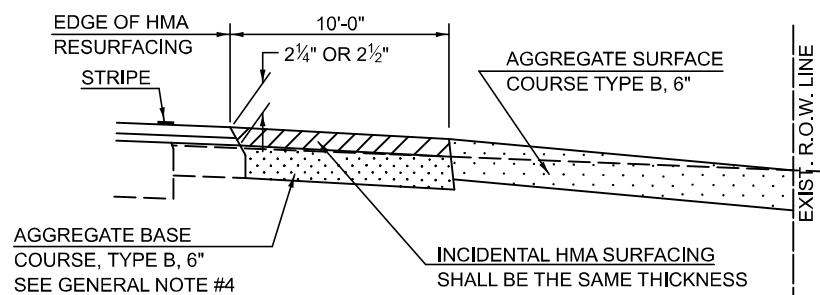
F.A. RTE.	SECTION	COUNTY	TOTAL SHEETS	SHEET NO.
693	(FR)RS-3	McLEAN	492	480
CONTRACT NO. 70F21				
ILLINOIS FED. AID PROJECT				

MODEL: SHT_PLAN
FILE NAME: C:\Bentley\CONNECT1011\Organization-Civil\DOT_Standards\Ceil\DOT_Sheets.cel

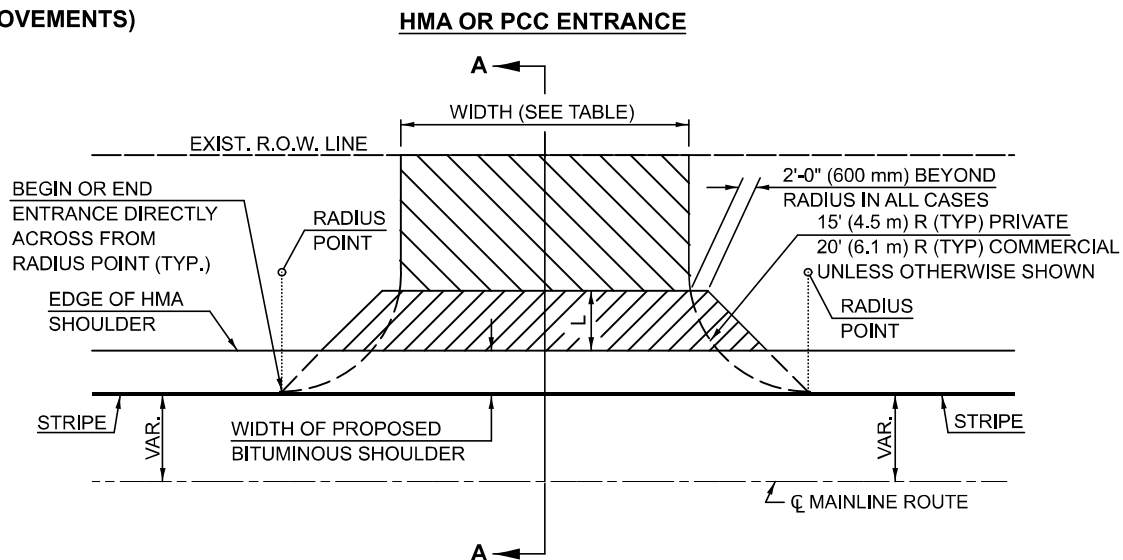
PROJECTS WITH RECONSTRUCTION



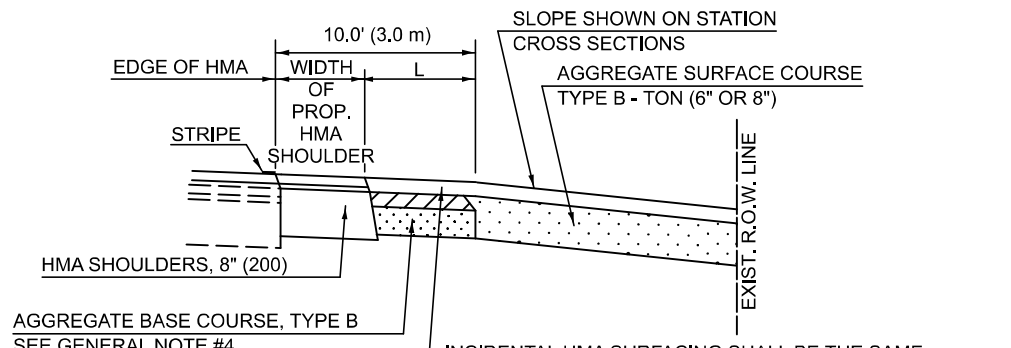
TYPICAL APPLICATION



SECTION A-A



TYPICAL APPLICATION



SECTION A-A "HMA EXAMPLE"

GENERAL NOTES

1. THE EXISTING SURFACE SHALL BE PREPARED IN ACCORDANCE WITH SECTION 408 OF THE STANDARD SPECIFICATIONS.
2. ANY NECESSARY WORK BEHIND THE HMA SHOULDER OR THE INCIDENTAL HMA SURFACING SHALL BE AS SHOWN IN THE PLANS AND/OR AS DIRECTED BY THE ENGINEER.
3. EARTH EXCAVATION REQUIRED FOR THE CONSTRUCTION OF THE AGGREGATE SURFACE COURSE SHALL BE INCLUDED IN THE COST OF AGGREGATE SURFACE COURSE.
4. AGGREGATE BASE COURSE, TYPE B, 6" (150 mm) MIN. SHALL BE USED WHERE IN THE OPINION OF THE ENGINEER THERE IS NOT SUFFICIENT BASE MATERIAL FOR THE PROPOSED ENTRANCES. THIS MATERIAL SHALL GENERALLY BE USED TO WIDEN ANY EXISTING RETURN OR TO CONSTRUCT NEW ENTRANCES WHERE NONE NOW EXISTS.
5. THE AGGREGATE BASE COURSE SHALL BE CONSTRUCTED 12" (300 mm) WIDER THAN THE SURFACE DIMENSIONS AS SHOWN ABOVE.
6. EXISTING FIELD ENTRANCES OF AGGREGATE OR EARTH WITH NO HMA APRON SHALL NOT RECEIVE A NEW HMA APRON WITHOUT PROPER APPROVAL THROUGH THE BUREAU OF OPERATIONS "POLICY ON PERMITS FOR ACCESS DRIVEWAYS TO STATE HIGHWAYS".
7. TO ASSURE APPROPRIATE ACCESS POLICIES ARE FOLLOWED ALL NEW ACCESS SHALL BE APPLIED FOR THROUGH THE BUREAU OF OPERATIONS PERMIT APPLICATION PROCESS. PLAN PREPARATION MEMORANDUMS 40-09 ALONG WITH DISTRICT PROJECT IMPLEMENTATION MEMO 104/01 DISCUSS THIS PROCEDURE.

RURAL ENTRANCE DESIGN STANDARDS (PPM 40-09)																	
DESIGN ELEMENT	NEW CONSTRUCTION & 3R WITH CONSTRUCTION						3R w/out RECONSTRUCTION, 3P, SMART & CM										
	NONCOMMERCIAL			FIELD W/FARM IMPLEMENTS			COMMERCIAL			NONCOMMERCIAL			COMMERCIAL				
	PRIVATE & FIELD	FIELD W/FARM IMPLEMENTS	COMMERCIAL	PRIVATE & FIELD	FIELD W/FARM IMPLEMENTS	COMMERCIAL	PRIVATE & FIELD	FIELD W/FARM IMPLEMENTS	COMMERCIAL	PRIVATE & FIELD	FIELD W/FARM IMPLEMENTS	COMMERCIAL	PRIVATE & FIELD	FIELD W/FARM IMPLEMENTS	COMMERCIAL		
	min.	des.	max.	min.	max.	min.	des.	max.	min.	des.	max.	min.	des.	max.	min.	des.	max.
SURFACE WIDTH (FT)	12	16	24	24	30	1 LANE, 1 WAY			1 LANE, 1 WAY			1 LANE, 1 WAY					
						14	16	24	2 LANE, 2 WAY			2 LANE, 2 WAY					
						24	30	35	resurface existing configuration; existing aggregate or earth entrances shall have the continuation of aggregate shoulders placed behind them								
RADIUS (FT)	15	25	40	30		20	30	50									
SHOULDER WIDTH (FT)	2	2		2		1	3										
SHOULDER SLOPE (%)	2	4	6	4		2	4	6									
ENTRANCE GRADE (%)	0	2 to 5	10 or 12	2 to 5	10 or 12	0	2 to 5	8 or 10									
SIDE SLOPE (FT)	1:10	1:6	1:4	1:6	1:4	1:10	1:6	1:4									
SURFACE TYPE																	
INCIDENTAL HMA SURFACING (INCH)		2		2		3 or 4			taper from hma resurfacing thickness (2 1/2", 2 1/4" or 1 1/2") to 1 1/2" to minimize aggregate shoulder								
AGGREGATE SURFACE COURSE, TYPE B (INCH)		6		6		8			if applicable, use items: Preparation of Base & Aggregate Base Repair; see PPM 30-02								
PCC DRIVEWAY PAVEMENT (INCH)		6						6 or 8									

Note: All dimensions are in INCHES (millimeters) unless otherwise shown.

DISTRICT 5 DETAIL NO. 4080050C

USER NAME = Eric.Thomas	DESIGNED -	REVISED - 05/08 KJT
	DRAWN -	REVISED - 04/10 KJT
PLOT SCALE = \$SCALE\$	CHECKED -	REVISED - 3/6/17 SWN
PLOT DATE = 12/7/2022	DATE -	REVISED - 8/25/22 JWS

**STATE OF ILLINOIS
DEPARTMENT OF TRANSPORTATION**

**PRIVATE COMMERCIAL ENTRANCES
(NONCOMMERCIAL AND COMMERCIAL RURAL)**

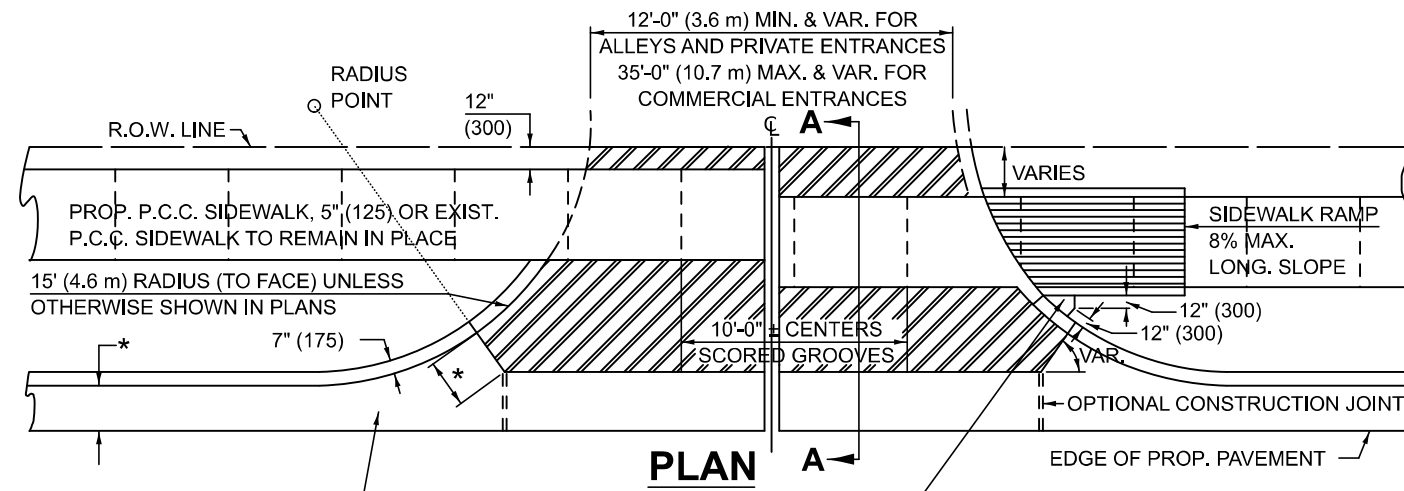
SCALE: SHEET 2 OF 2 SHEETS STA. TO STA.

F.A. RTE.	SECTION	COUNTY	TOTAL SHEETS	SHEET NO.
693	(FR)RS-3	McLEAN	492	481
CONTRACT NO. 70F21			ILLINOIS FED. AID PROJECT	

MODEL: SHT_PLAN
FILE NAME: C:\Bentley\CONNECT101\Organization\Civil\DOT_Standards\Ceil\DOT_Sheets.cel

GENERAL NOTES

- THIS LONGITUDINAL CURB EXPANSION JOINT SHALL BE PLACED ONLY WHERE THE PROPOSED P.C. CONCRETE SIDEWALK OR DRIVEWAY PAVEMENT MEETS AN EXISTING CONCRETE ENTRANCE. THE P.C.C. DRIVEWAY PAVEMENT WILL BE POURED MONOLITHIC WITH THE P.C.C. SIDEWALK WHEN THE DISTANCE BETWEEN THE SIDEWALK AND RIGHT-OF-WAY IS LESS THAN OR EQUAL TO 24" (600 mm). THE LONGITUDINAL EXPANSION JOINT BETWEEN THE DRIVEWAY PAVEMENT AND SIDEWALK WILL NOT BE NEEDED UNLESS THE DISTANCE EXCEEDS 24" (600 mm).
- THE LONGITUDINAL CURB EXPANSION JOINT SHALL CONFORM TO SECTION 1051 OF THE STANDARD SPECS.
- DRIVEWAYS THAT WILL MEET EXISTING OR PROPOSED CURB NEAR THE R.O.W. LINE SHALL HAVE THE CURB CONSTRUCTED FULL HEIGHT TO THE R.O.W. LINE.
- DRIVEWAYS THAT WILL BE CONSTRUCTED WITH FULL HEIGHT CURBS AND NOT MEETING EXISTING OR PROPOSED CURBS NEAR THE R.O.W. LINE SHALL HAVE THE CURB SLOPED AS SHOWN ABOVE.
- DEPRESSED CURB SHALL BE BUILT ONLY AT PRIVATE DRIVES WITH NO SIDEWALK RAMPS.
- THE ENTRANCE GRADES WILL BE AS SHOWN ON THE STATION CROSS SECTIONS AND AS DIRECTED BY THE ENGINEER.
- THE P.C. CONCRETE DRIVEWAY PAVEMENT SHALL BE CONSTRUCTED WITH SCORED GROOVES, AS SPECIFIED IN ARTICLE 424.06 OF THE STANDARD SPECIFICATIONS, AT APPROXIMATELY EVERY OTHER JOINT, EITHER IN THE EXISTING SIDEWALK OR THE PROPOSED SIDEWALK. THE PROPOSED P.C. CONCRETE SIDEWALK SHALL BE CONSTRUCTED PRIOR TO CONSTRUCTING THE P.C. CONC. DRIVEWAY PAVEMENT AND NO ADDITIONAL COMPENSATION WILL BE ALLOWED.
- THE COMBINATION CONCRETE CURB AND GUTTER SHALL BE CONSTRUCTED AS SHOWN AND WILL BE PAID FOR AT THE CONTRACT UNIT PRICE PER LIN.FT. (METER) FOR COMBINATION CONCRETE CURB AND GUTTER OF THE TYPE SPECIFIED IN THE PLANS AND NO ADDITIONAL COMPENSATION WILL BE ALLOWED.
- THE P.C. CONCRETE SIDEWALK SHALL BE CONSTRUCTED AS SHOWN ABOVE AND WILL BE PAID FOR AT THE CONTRACT UNIT PRICE PER SQ.FT. (m²) FOR P.C. CONCRETE SIDEWALK OF THE THICKNESS SPECIFIED IN THE PLANS AND NO ADDITIONAL COMPENSATION WILL BE ALLOWED FOR THE EXTRA THICKNESS AS SHOWN ABOVE OR THE SEQUENCE OF CONSTRUCTION AS SPECIFIED.
- BEFORE A CHANGE IN THE METHOD OF CONSTRUCTION IS ALLOWED, THE REQUEST SHALL BE SUBMITTED IN WRITING AND MUST BE APPROVED BY THE ENGINEER.
- THE VARIABLE HEIGHT CURB ADJACENT TO THE P.C. CONCRETE DRIVEWAY PAVEMENT SHALL BE CONSTRUCTED MONOLITHIC WITH AND INCLUDED IN THE AREA OF THE P.C. CONCRETE DRIVEWAY PAVEMENT OF THE THICKNESS SPECIFIED IN THE PLANS. THIS WORK WILL BE PAID FOR AT THE CONTRACT UNIT PRICE PER SQ.YD. (m²) FOR P.C. CONCRETE DRIVEWAY PAVEMENT OF THE THICKNESS SPECIFIED IN THE PLANS, INCLUDING THE MONOLITHIC CURBS AS SPECIFIED, THE SCORED GROOVES, THE LONGITUDINAL CURB EXPANSION JOINTS, AND THE ADDITIONAL THICKNESS REQUIRED ADJACENT TO THE DEPRESSED COMBINATION CONCRETE CURB AND GUTTER, AND NO ADDITIONAL COMPENSATION WILL BE ALLOWED.



PLAN A

PROP. P.C.C. SIDEWALK, 5" (125) OR EXIST. P.C.C. SIDEWALK TO REMAIN IN PLACE

15' (4.6 m) RADIUS (TO FACE) UNLESS OTHERWISE SHOWN IN PLANS

7" (175)

12" (300)

12" (300)

10'-0" CENTERS

SCORED GROOVES

OPTIONAL CONSTRUCTION JOINT

EDGE OF PROP. PAVEMENT

VARIES

12'-0" (3.6 m) MIN. & VAR. FOR ALLEYS AND PRIVATE ENTRANCES

35'-0" (10.7 m) MAX. & VAR. FOR COMMERCIAL ENTRANCES

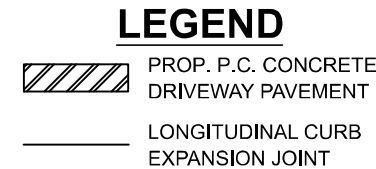
RADIUS POINT

R.O.W. LINE

PROP. COMBINATION CONCRETE CURB AND GUTTER

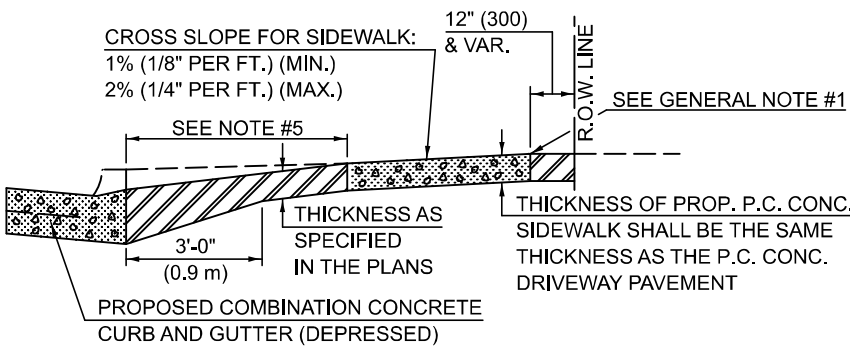
P.C. CONCRETE SIDEWALK, 5" (125) SHALL BE POURED BETWEEN THE CURB OF THE DRIVEWAY AND SIDEWALK RAMP, WHERE IN THE OPINION OF THE ENGINEER, CONSTRUCTION WILL CREATE A MOWING PROBLEM (I.E. POINTED AREAS ADJACENT TO HIGH CURBS).

* WIDTH OF PROPOSED GUTTER FLAG

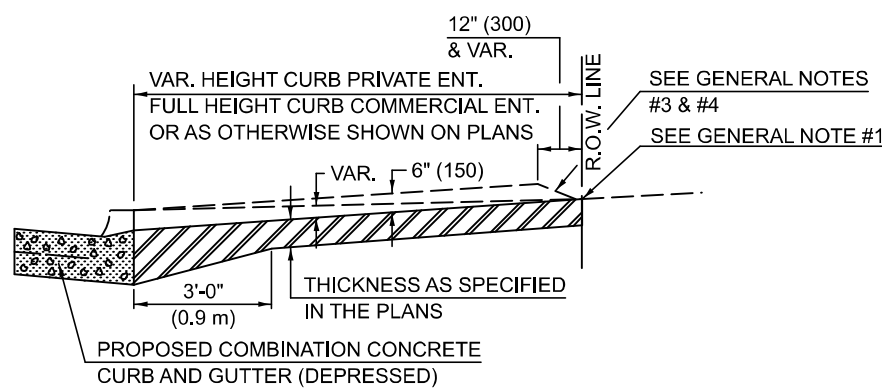


NOTE: SIDEWALK RAMPS SHALL BE CONSTRUCTED AT COMMERCIAL ENTRANCES. AT PRIVATE ENTRANCES RAMPS SHALL USUALLY BE NEEDED WHERE NARROW BOULEVARDS OR RADII GREATER THAN 15' (4.6 m) ARE CONSTRUCTED. THE BACK CURB RAMPS AT PRIVATE ENTRANCES MAY BE ELIMINATED IF GRADING CAN BE ACCOMPLISHED WITHOUT THE CURB.

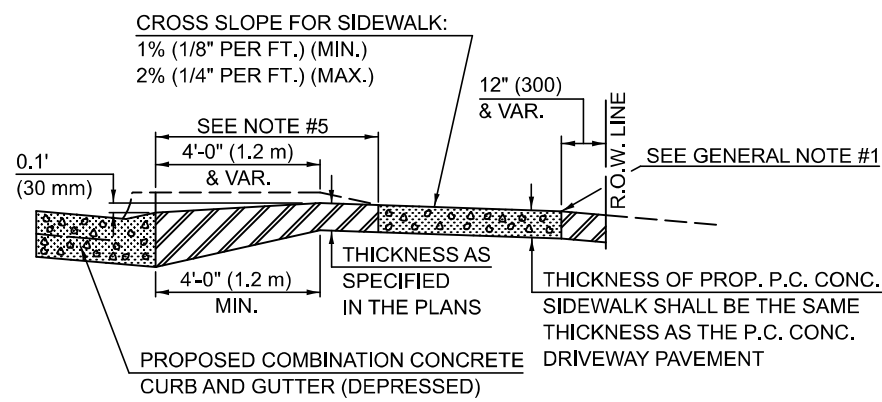
NOTE: THE ENTRANCE WIDTHS SHOWN ON THE PLANS SHALL BE INTERPRETED TO BE THE WIDTHS AT THE COMPLETED RADIUS, WHICH MAY BE LOCATED BEHIND THE R.O.W. LINE.



SECTION A-A WITH POSITIVE GRADE



SECTION A-A WITHOUT SIDEWALK



SECTION A-A WITH NEGATIVE GRADE

URBAN ENTRANCE DESIGN STANDARDS (PPM 40-09)												
DESIGN ELEMENT	NEW CONSTRUCTION & 3R WITH CONSTRUCTION			3R w/out RECONSTRUCTION, 3P, SMART & CM			NONCOMMERCIAL			COMMERCIAL		
	min.	des.	max.	min.	des.	max.	min.	des.	max.	min.	des.	max.
SURFACE WIDTH (FT)	12	12 or 14	24	1 LANE, 1 WAY						1 LANE, 1 WAY		
		with		14	16	24				2 LANE, 2 WAY		
				24	30	35						
RADIUS (FT)	12	15 or 12	25	15	30	40						
ENTRANCE GRADE (%)	0	2 to 5	8	0	2 to 4	6						
SURFACE TYPE												
INCIDENTAL HMA SURFACING (INCH)				3 or 4								
AGGREGATE SURFACE COURSE, TYPE A (INCH)				8								
PCC DRIVEWAY PAVEMENT (INCH)	3	6		6 or 8								

resurface existing configuration; existing hma or pcc entrances shall have "butt joints" constructed; existing aggregate or earth entrances shall have the continuation of aggregate shoulders placed behind them

taper from hma resurfacing thickness (2 1/2", 2 1/4" or 1 1/2") to 1 1/2" for "butt joints" and to minimize aggregate shoulder if applicable, use items: Preparation of Base & Aggregate Base Repair; see PPM 30-02

Note: All dimensions are in INCHES (millimeters) unless otherwise shown.

DISTRICT 5 DETAIL NO. 42300AAA				
F.A. RTE.	SECTION	COUNTY	TOTAL SHEETS	SHEET NO.
693	(FR)RS-3	McLEAN	492	482
			CONTRACT NO. 70F21	
ILLINOIS FED. AID PROJECT				

STATE OF ILLINOIS
DEPARTMENT OF TRANSPORTATION

DRIVEWAY PAVEMENT (PCC) (NON & COMMERCIAL URBAN)

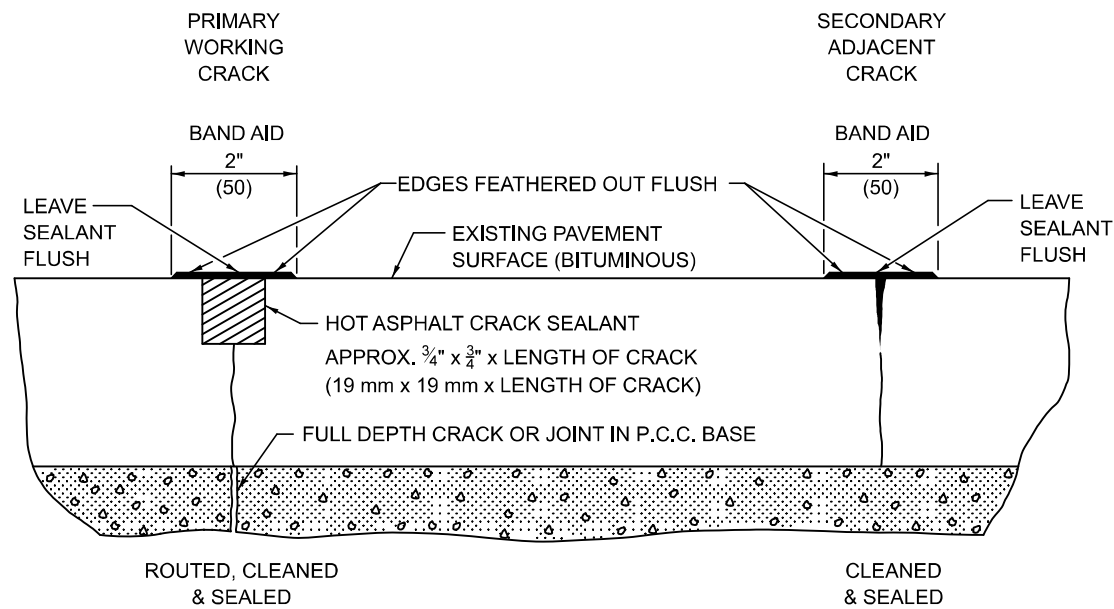
SCALE: SHEET 1 OF 1 SHEETS STA. TO STA.

USER NAME = Eric.Thomas	DESIGNED -	REVISED - 11/06 TJB
	DRAWN -	REVISED - 09/07 KAG
PLOT SCALE = \$SCALE\$	CHECKED -	REVISED -
PLOT DATE = 12/7/2022	DATE -	REVISED -

MODEL: SHT_PLAN
FILE NAME: C:\Bentley\CONNECT101\Organization-Civil\DOT_Standards\CallIDOT_Sheets.cel

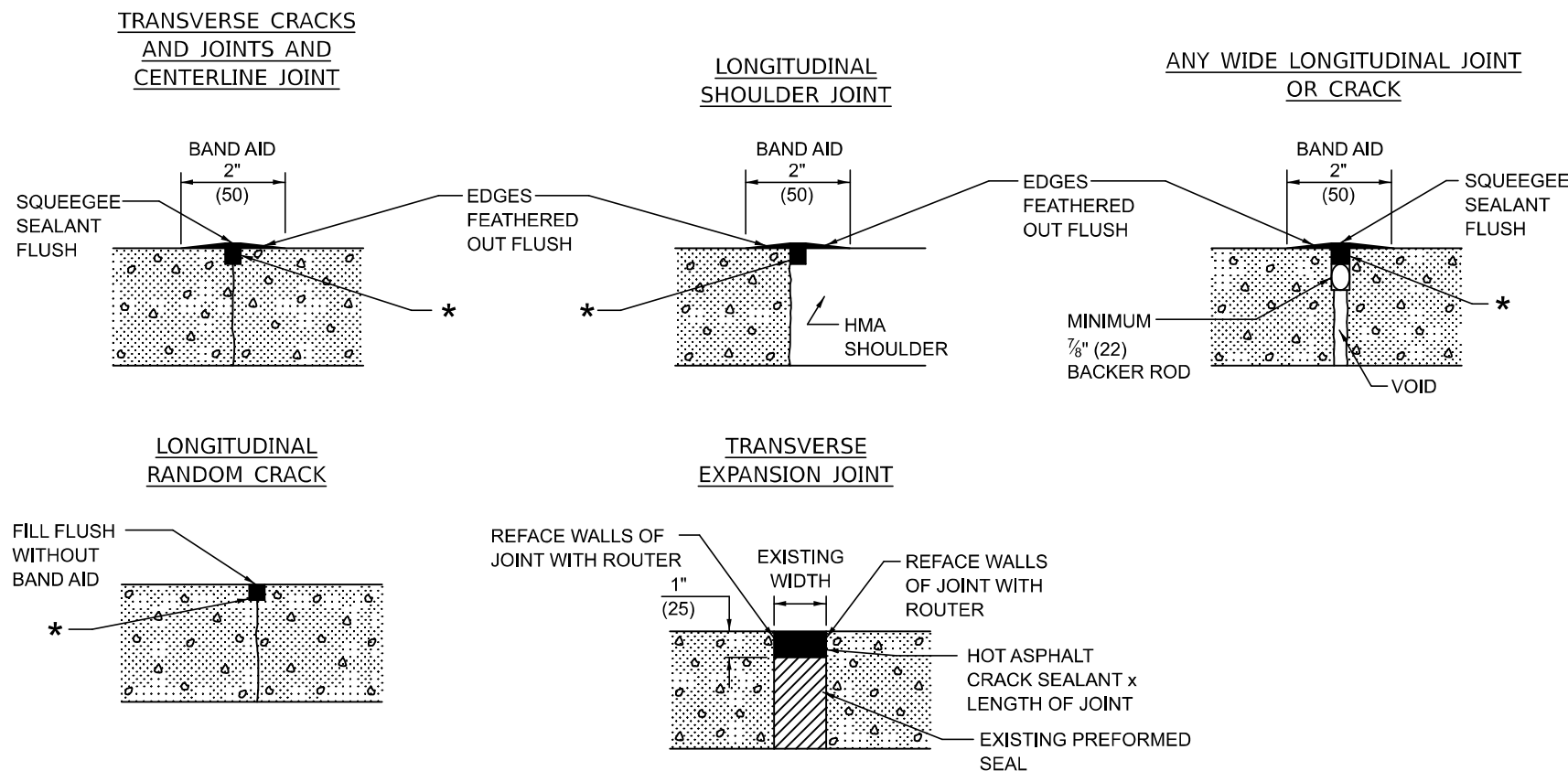
HMA PAVEMENT

(USE PAY ITEMS : 45100100 CRACK ROUTING (PAVEMENT)
AND 45100200 CRACK FILLING)



PCC PAVEMENT

(USE PAY ITEMS : 45200100 JOINT OR CRACK ROUTING (P.C.C. PAVEMENT & SHOULDER)
AND 45200300 JOINT OR CRACK FILLING)



* HOT ASPHALT CRACK SEALANT
APPROX. 3/4" x 3/4" x LENGTH OF CRACK.
ACTUAL QUANTITY WILL VARY AS NEEDED FOR
PRIMARY OR SECONDARY WORKING CRACK.

Note: All dimensions are in INCHES
(millimeters) unless otherwise shown.

DISTRICT 5 DETAIL NO. 45AAAAAA

USER NAME = Eric.Thomas	DESIGNED -	REVISED - 12/06
	DRAWN -	REVISED - 08/07
PLOT SCALE = \$SCALE\$	CHECKED -	REVISED - 12/08
PLOT DATE = 12/7/2022	DATE -	REVISED -

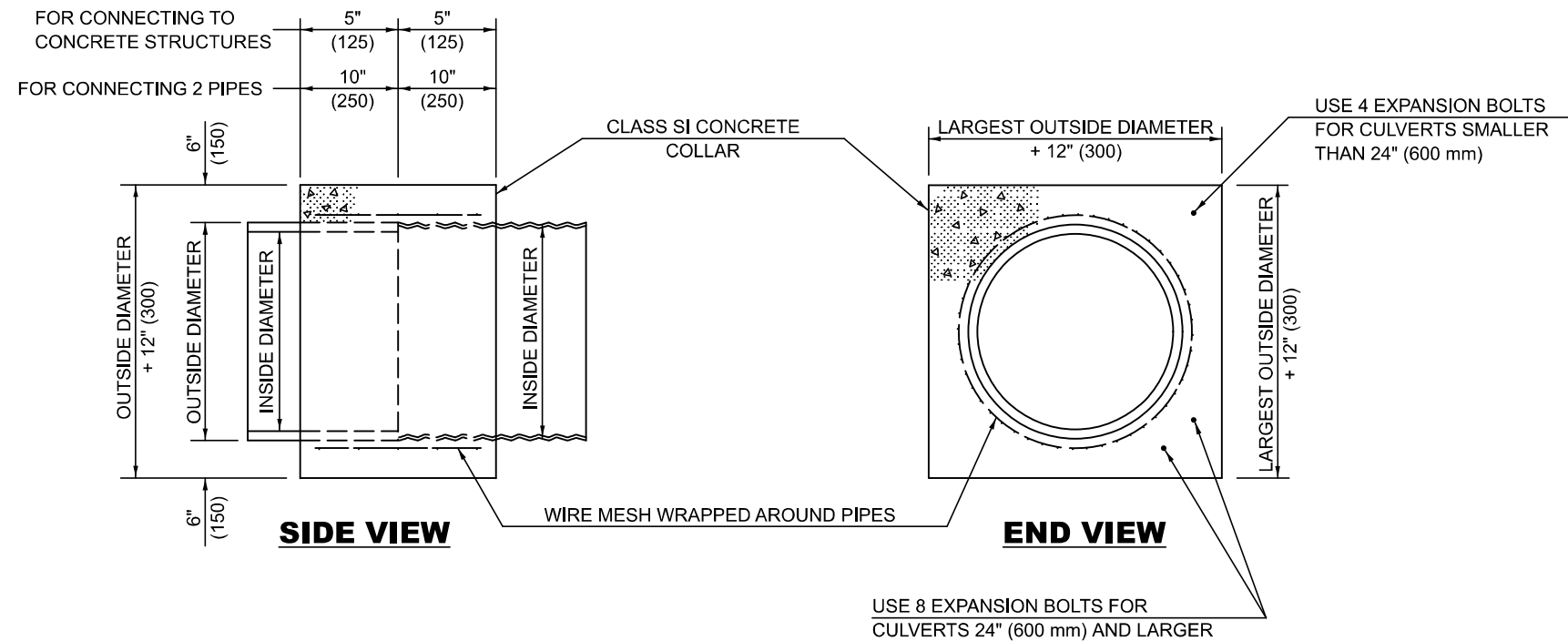
**STATE OF ILLINOIS
DEPARTMENT OF TRANSPORTATION**

CRACK AND JOINT SEALING

SCALE: SHEET 1 OF 1 SHEETS STA. TO STA.

F.A. RTE.	SECTION	COUNTY	TOTAL SHEETS	SHEET NO.
693	(FR)RS-3	McLEAN	492	483
CONTRACT NO. 70F21				
ILLINOIS FED. AID PROJECT				

MODEL: SHT_PLAN
FILE NAME: C:\Bentley\CONNECT1011\Organization\Civil\DOT_Standards\Ceill\DOT_Sheets.dwg



GENERAL NOTES

1. CLASS SI CONCRETE SHALL BE USED THROUGHOUT.
2. WHEN CONCRETE COLLARS ARE USED TO CONNECT PIPES OF DIFFERENT OUTSIDE DIAMETERS, THE CONCRETE COLLAR SHALL BE FORMED USING THE LARGEST OUTSIDE DIAMETER (SEE END VIEW).
3. THE WIRE MESH SHALL WEIGH NOT LESS THAN 54#/100 SQ. FT. (2.63 kg/m²).
4. WHEN CONCRETE COLLARS ARE CONSTRUCTED ADJACENT TO AN EXISTING CONCRETE STRUCTURE (HEADWALLS, ETC.) EXPANSION BOLTS, SHALL BE USED AND WILL BE PAID FOR AT THE CONTRACT UNIT PRICE, EACH, FOR EXPANSION BOLTS OF THE SIZE SPECIFIED IN THE PLANS.
5. CONCRETE COLLARS WILL BE PAID FOR AT THE CONTRACT UNIT PRICE, PER CUBIC YARD (CUBIC METER), FOR CONCRETE COLLARS INCLUDING ALL MATERIAL AND LABOR SPECIFIED TO COMPLETE THE WORK IN PLACE.

QUANTITIES FOR CONCRETE PIPES	
INSIDE DIAMETER OF PIPE	ESTIMATED CLASS SI CONCRETE REQUIRED
INCH (mm)	20" (500 mm) WIDTH CU.YD. (m ³)
4" (100)	0.14 (0.11)
6" (150)	0.16 (0.12)
8" (200)	0.19 (0.14)
10" (250)	0.22 (0.17)
12" (300)	0.25 (0.19)
15" (375)	0.30 (0.23)
18" (450)	0.35 (0.27)
24" (600)	0.45 (0.35)
30" (750)	0.57 (0.43)
36" (900)	0.69 (0.53)
42" (1050)	0.83 (0.63)
48" (1200)	0.97 (0.74)
54" (1350)	1.12 (0.86)
60" (1500)	1.28 (0.98)

QUANTITIES FOR METAL PIPES	
INSIDE DIAMETER OF PIPE	ESTIMATED CLASS SI CONCRETE REQUIRED
INCH (mm)	20" (500 mm) WIDTH CU.YD. (m ³)
4" (100)	0.12 (0.09)
6" (150)	0.14 (0.11)
8" (200)	0.16 (0.12)
10" (250)	0.19 (0.14)
12" (300)	0.21 (0.16)
15" (375)	0.25 (0.19)
18" (450)	0.29 (0.22)
24" (600)	0.38 (0.29)
30" (750)	0.47 (0.36)
36" (900)	0.59 (0.45)
42" (1050)	0.69 (0.53)
48" (1200)	0.81 (0.62)
54" (1350)	0.93 (0.71)
60" (1500)	1.05 (0.81)

Note: All dimensions are in INCHES (millimeters) unless otherwise shown.

DISTRICT 5 DETAIL NO. 54248510

MODEL: SHT_PLAN
FILE NAME: C:\Bentley\CONNECT1011\Organization-Civil\DOT_Standards\Ce\IIDDOT_Sheets.cad

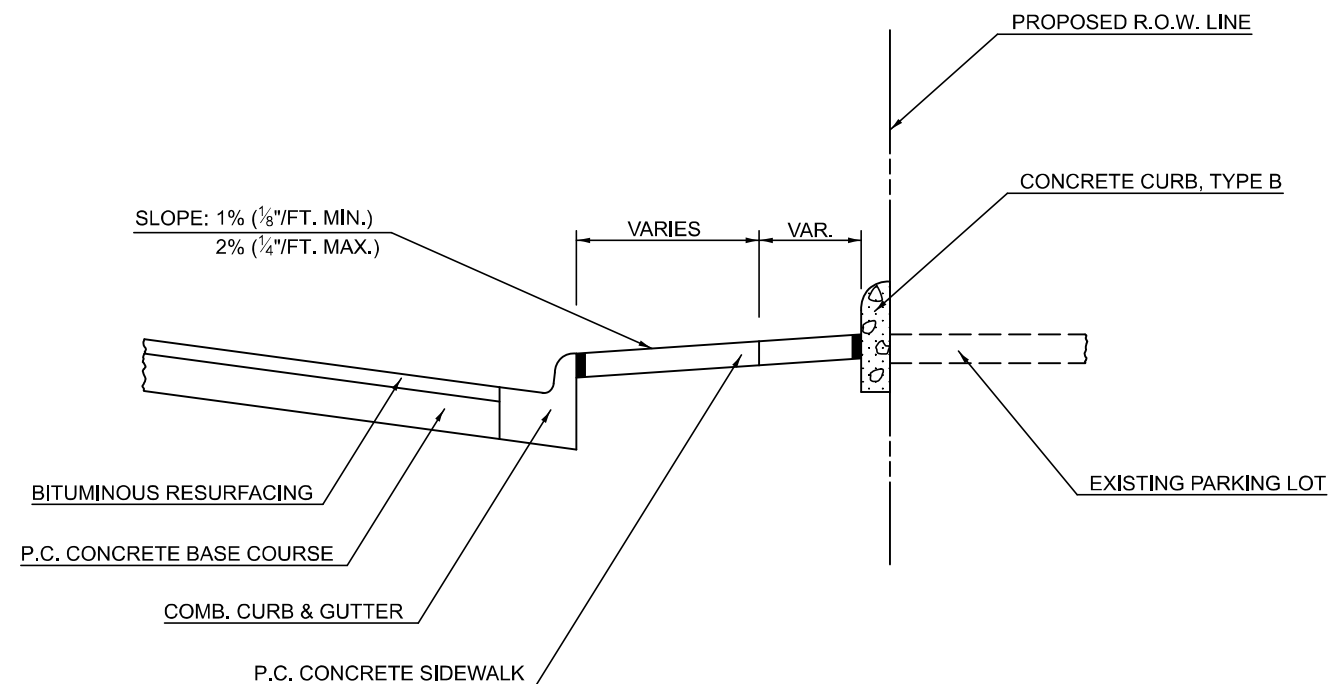
USER NAME = Eric.Thomas	DESIGNED -	REVISED - 12/06
PLOT SCALE = \$SCALE\$	DRAWN -	REVISED -
PLOT DATE = 12/7/2022	CHECKED -	REVISED -
	DATE -	REVISED -

STATE OF ILLINOIS
DEPARTMENT OF TRANSPORTATION

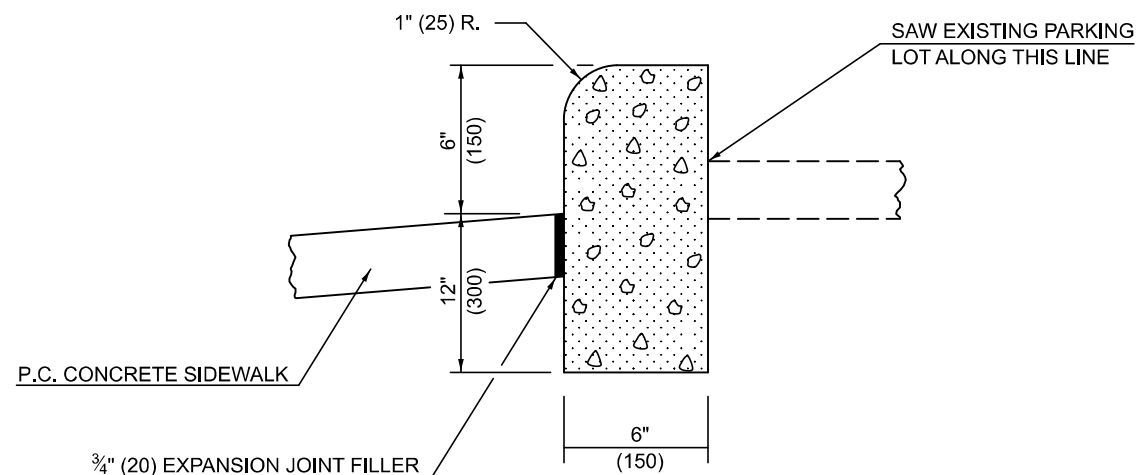
CONCRETE COLLAR

SCALE: SHEET 1 OF 1 SHEETS STA. TO STA.

F.A. RTE.	SECTION	COUNTY	TOTAL SHEETS	SHEET NO.
693	(FR)RS-3	McLEAN	492	484
CONTRACT NO. 70F21				
ILLINOIS FED. AID PROJECT				



TYPICAL SECTION



SECTION THROUGH CONCRETE CURB, TYPE B

NOTE:
 THE CONCRETE CURB, TYPE B, SHALL BE CONSTRUCTED FROM CLASS SI CONCRETE THROUGHOUT. THIS WORK WILL BE PAID FOR AT THE CONTRACT UNIT PRICE PER LINEAL FOOT (METER), FOR CONCRETE CURB, TYPE B, WHICH PRICE SHALL INCLUDE ALL MATERIALS AND LABOR NECESSARY TO COMPLETE THE WORK.

Note: All dimensions are in INCHES (millimeters) unless otherwise shown.

DISTRICT 5 DETAIL NO. 6060605

MODEL: 6060605
 FILE NAME: c:\p\work\work\detail\6060605.dgn

USER NAME = Bridgette, Pierson	DESIGNED -	REVISED - 11/06
PLOT SCALE = 0.16666633' / in.	DRAWN -	REVISED -
PLOT DATE = 4/25/2024	CHECKED -	REVISED -
	DATE -	REVISED -

**STATE OF ILLINOIS
 DEPARTMENT OF TRANSPORTATION**

CONCRETE CURB, TYPE B (ADJACENT TO PCC SIDEWALK)

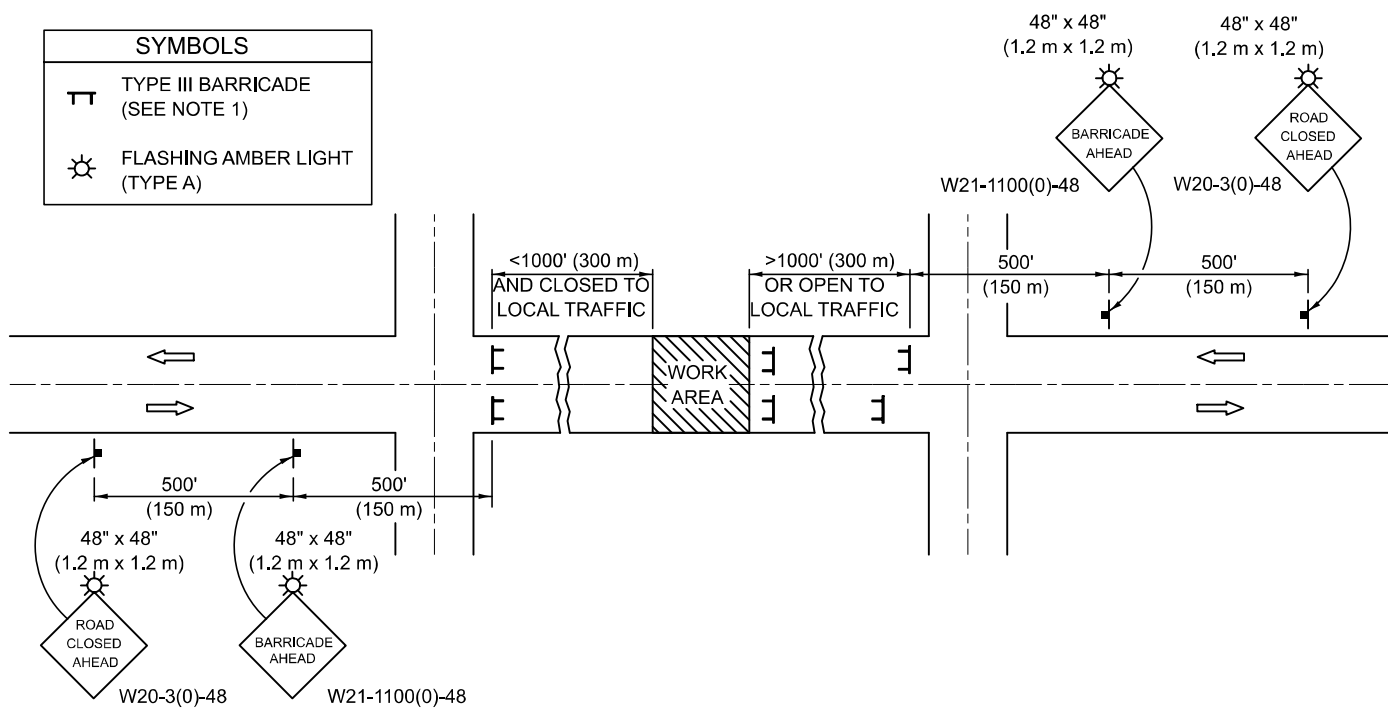
SCALE: SHEET 1 OF 1 SHEETS STA. TO STA.

F.A. RTE.	SECTION	COUNTY	TOTAL SHEETS	SHEET NO.
693	(FR)RS-3	McLEAN	492	485
CONTRACT NO. 70F21				
ILLINOIS FED. AID PROJECT				

ROAD CLOSURE

SIDEROAD / STREET CLOSURE

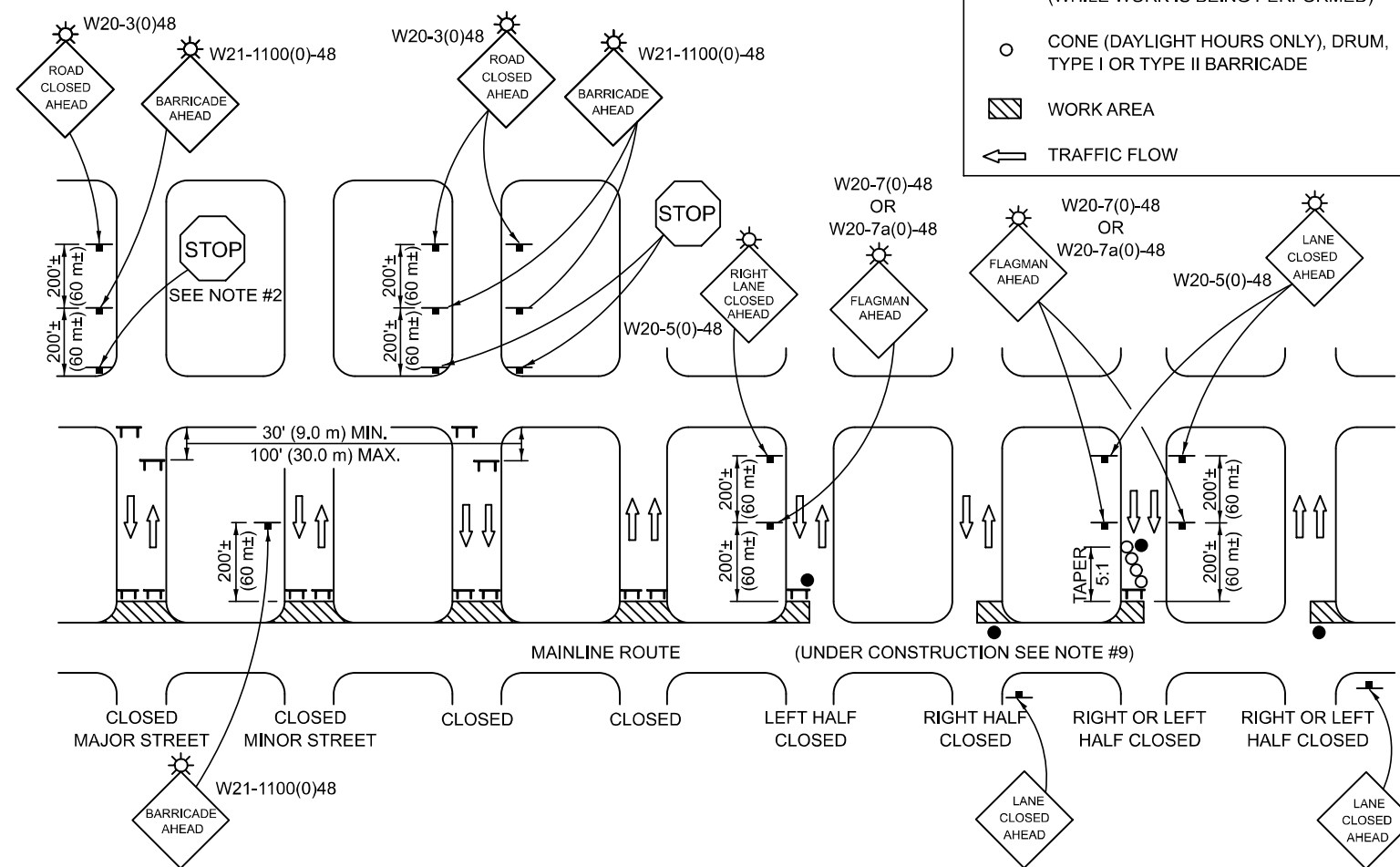
SYMBOLS	
	TYPE III BARRICADE (SEE NOTE 1)
	FLASHING AMBER LIGHT (TYPE A)



SYMBOLS	
	TYPE III BARRICADE (SEE NOTE)
	FLASHING LIGHT
	FLAGGER WITH TRAFFIC CONTROL SIGN (WHILE WORK IS BEING PERFORMED)
	CONE (DAYLIGHT HOURS ONLY), DRUM, TYPE I OR TYPE II BARRICADE
	WORK AREA
	TRAFFIC FLOW

GENERAL NOTES

- TYPE III BARRICADES SHALL BE AS SHOWN ON STANDARD 701901 "TYPICAL APPLICATIONS OF TYPE III BARRICADES CLOSING A ROAD". EACH TYPE III BARRICADE SHALL HAVE TWO FLASHING AMBER LIGHTS MOUNTED ABOVE IT.
- IF THE ROAD IS OPEN TO LOCAL TRAFFIC OR EXCEEDS 1000' (300 m), ANOTHER SET OF TYPE III BARRICADES, EQUIPPED AS IN NOTE 1 ABOVE, SHALL BE PLACED AT EACH END OF THE WORK AREA.
- WHEN A STOP CONDITION EXISTS, NO SIGNS ARE REQUIRED IN ADVANCE OF THE "STOP" SIGN WHEN THE ROAD IS CLOSED WITHIN 100' (30 m) OF THE INTERSECTION.
- STANDARD 701901 SHALL APPLY FOR THE PLACEMENT & DESIGN OF TYPE III BARRICADES.
- IF A TYPE III BARRICADE WITH AN ATTACHED SIGN PANEL WHICH MEETS NCHRP 350 IS NOT AVAILABLE, THE SIGNS MAY BE MOUNTED ON AN NCHRP 350 TEMPORARY SIGN SUPPORT DIRECTLY IN FRONT OF THE BARRICADE.
- REFLECTORIZED STRIPING SHALL APPEAR ON BOTH SIDES OF THE TYPE III BARRICADES IF ROAD IS OPEN TO LOCAL TRAFFIC.
- ALL SIGNS SHALL BE POST MOUNTED IF THE CLOSURE TIME EXCEEDS FOUR DAYS.
- A MINIMUM OF TWO FLASHING LIGHTS SHALL BE USED AT NIGHT ON EACH APPROACH IN ADVANCE OF THE WORK AREA. FLASHING LIGHTS SHALL BE INSTALLED ABOVE THE FIRST TWO SIGNS IN THE SERIES.
- LONGITUDINAL DIMENSIONS MAY BE ADJUSTED SLIGHTLY TO FIT FIELD CONDITIONS.
- FORMS BT. 725 AND BT. 726 ARE REQUIRED.
- WHEN A SIDEROAD INTERSECTS THE HIGHWAY ON WHICH WORK IS BEING PERFORMED, ADDITIONAL TRAFFIC DEVICES SHALL BE ERECTED AND PROVIDED AS DIRECTED BY THE ENGINEER.
- AN ADDITIONAL SIGN MAY BE REQUIRED AT A MAJOR INTERSECTING ROAD IN ADVANCE OF THE CLOSURE. THE ADDITIONAL SIGN SHALL GIVE THE DISTANCE TO THE BARRICADE IN MILES OR FRACTIONS OF A MILE.



GENERAL NOTES

- TYPE III BARRICADES SHALL BE AS SHOWN ON "TYPICAL APPLICATIONS OF TYPE III BARRICADES CLOSING A ROAD". EACH TYPE III BARRICADE SHALL HAVE TWO FLASHING AMBER LIGHTS MOUNTED ABOVE IT.
- WHERE A STOP CONDITION EXISTS, AS SHOWN ABOVE, WARNING SIGNS MAY BE OMITTED IN ADVANCE OF THE "STOP" SIGN.
- STANDARD 701901 SHALL APPLY FOR THE PLACEMENT & MANUFACTURE OF TYPE III BARRICADES.
- ALL SIGNS SHALL BE POST MOUNTED IF THE CLOSURE TIME EXCEEDS FOUR DAYS.
- ONE FLASHING LIGHT IS REQUIRED ABOVE EACH ADVANCE WARNING SIGN DURING HOURS OF DARKNESS.
- LONGITUDINAL DIMENSIONS MAY BE ADJUSTED SLIGHTLY TO FIT FIELD CONDITIONS.
- FORMS BT 725 AND BT 726 ARE REQUIRED.
- THE MAINLINE ROUTE TEMPORARY TRAFFIC CONTROL SHALL BE IN ACCORDANCE WITH THE PLANS, SPECIAL PROVISIONS AND STANDARD SPECIFICATIONS.
- ALL FLAGGERS REQUIRED AT SIDE ROADS AND ENTRANCES REMAINING OPEN TO TRAFFIC AND/OR ADDITIONAL BARRICADES REQUIRED BY THE ENGINEER TO CLOSE SIDE ROADS AND ENTRANCES WILL BE PAID FOR ACCORDING TO ARTICLE 109.04.

Note: All dimensions are in INCHES (millimeters) unless otherwise shown.

DISTRICT 5 DETAIL NO. 7020000

MODEL: SHT_PLAN
FILE NAME: C:\Bentley\CONNECT1011\Organization\Civil\DOT_Standards\CallIDOT_Sheets.cel

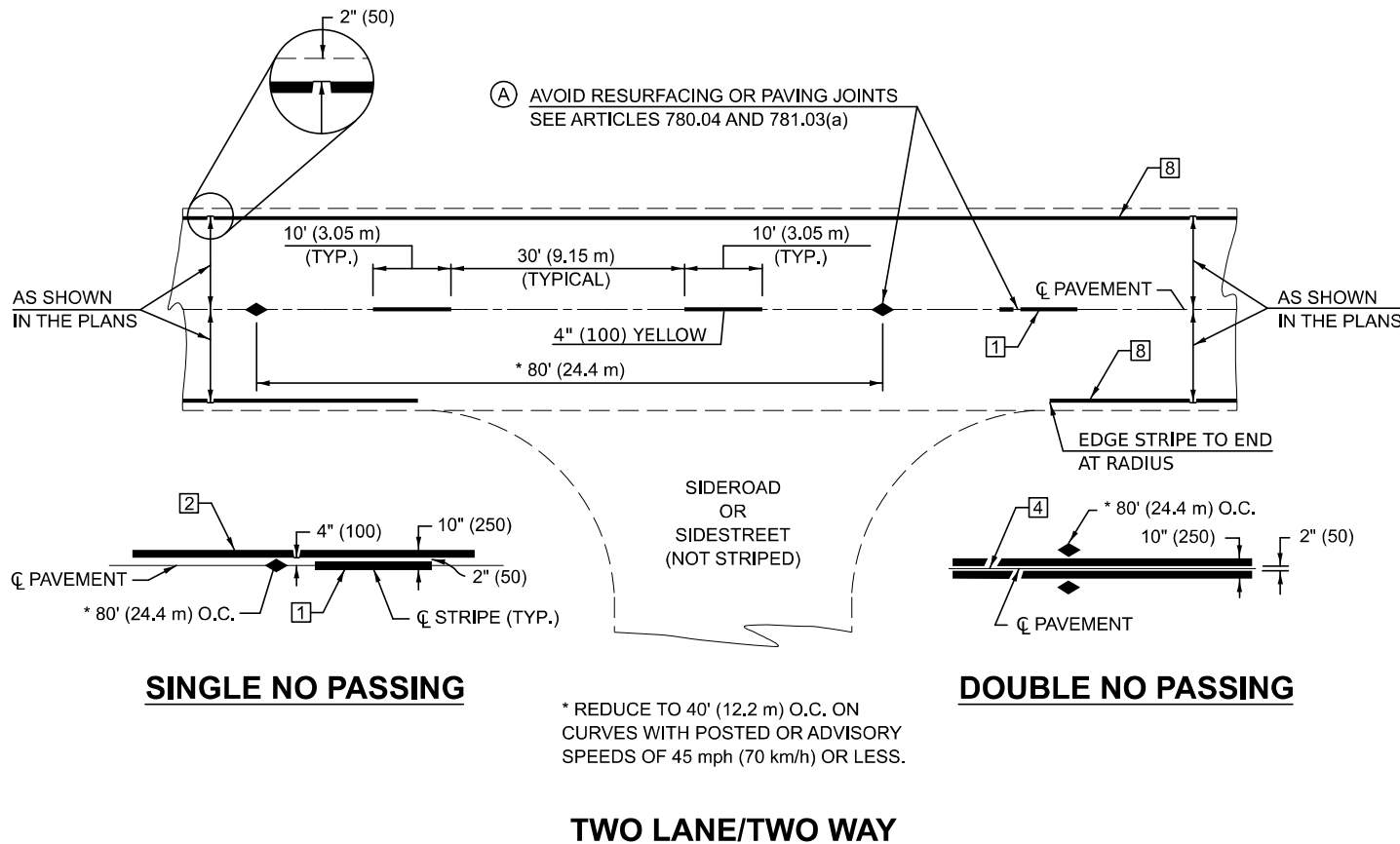
USER NAME = Eric.Thomas	DESIGNED -	REVISED - 11/06
	DRAWN -	REVISED - 12/07
PLOT SCALE = \$SCALE\$	CHECKED -	REVISED - 09/09 KJT
PLOT DATE = 12/7/2022	DATE -	REVISED -

**STATE OF ILLINOIS
DEPARTMENT OF TRANSPORTATION**

**TRAFFIC CONTROL & PROTECTION DEVICES
(ROAD & SIDEROAD / STREET CLOSURES)**

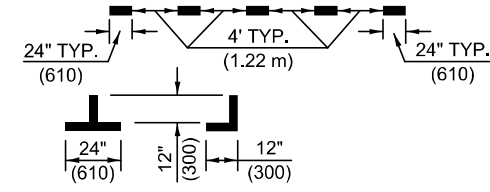
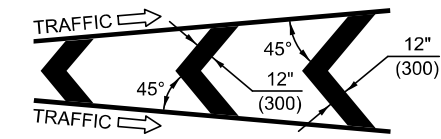
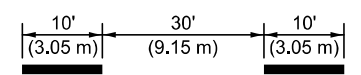
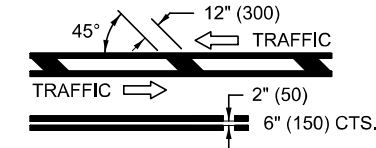
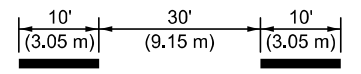
SCALE: SHEET 1 OF 1 SHEETS STA. TO STA.

F.A. RTE.	SECTION	COUNTY	TOTAL SHEETS	SHEET NO.
693	(FR)RS-3	McLEAN	492	486
CONTRACT NO. 70F21				
ILLINOIS FED. AID PROJECT				



TYPICAL PAVEMENT MARKING LENGEND

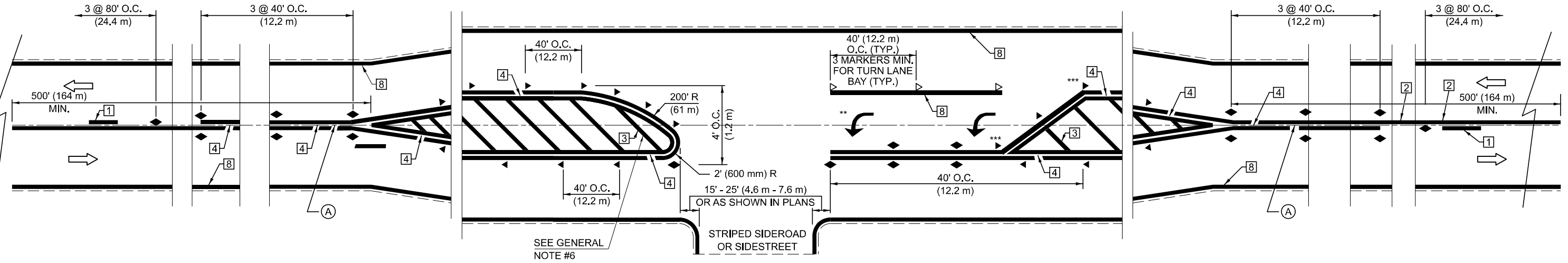
- 1 4" (100) SKIP-DASH (YELLOW)
- 2 4" (100) SOLID (YELLOW)
- 3 12" (300) DIAGONAL (YELLOW)
- 4 4" (100) DOUBLE YELLOW (NARROW)
- 5 RESERVED
- 6 RESERVED
- 7 4" (100) SKIP-DASH (WHITE)
- 8 4" (100) SOLID (WHITE)
- 9 12" (300) DIAGONAL (WHITE)
- 10 6" (150) SOLID (WHITE)
- 11 24" (600) STOP BAR (WHITE)
- 12 8" (200) SOLID (WHITE)
- 13 4" (100) LANE LINE EXTENSIONS (WHITE)
- 14 4" (100) PARKING WHITE



TYPICAL PAVEMENT MARKERS LENGEND

- ◆ TWO-WAY AMBER MARKER
- ▶ ONE-WAY AMBER MARKER
- ▷ ONE-WAY CRYSTAL MARKER

RURAL LEFT TURN



*** REDUCE SPACING IF NECESSARY TO ASSURE MARKERS AT CORNER POINTS.

** TURN ARROWS SHALL BE PLACED AS SHOWN OF SHEET #2.

Note: All dimensions are in INCHES (millimeters) unless otherwise shown.

DISTRICT 5 DETAIL NO. 7800AAAA

MODEL: SHT_PLAN
FILE NAME: C:\Bentley\CONNECT101\Organization-Civil\IDOT_Standards\Civil\IDOT_Sheets.cel

USER NAME = Eric.Thomas	DESIGNED -	REVISED - 4/2014 JLA
	DRAWN -	REVISED - 3/2019 SWN
PLOT SCALE = \$SCALE\$	CHECKED -	REVISED - 8/2022 JLA
PLOT DATE = 12/7/2022	DATE -	REVISED - 9/2022 JWS

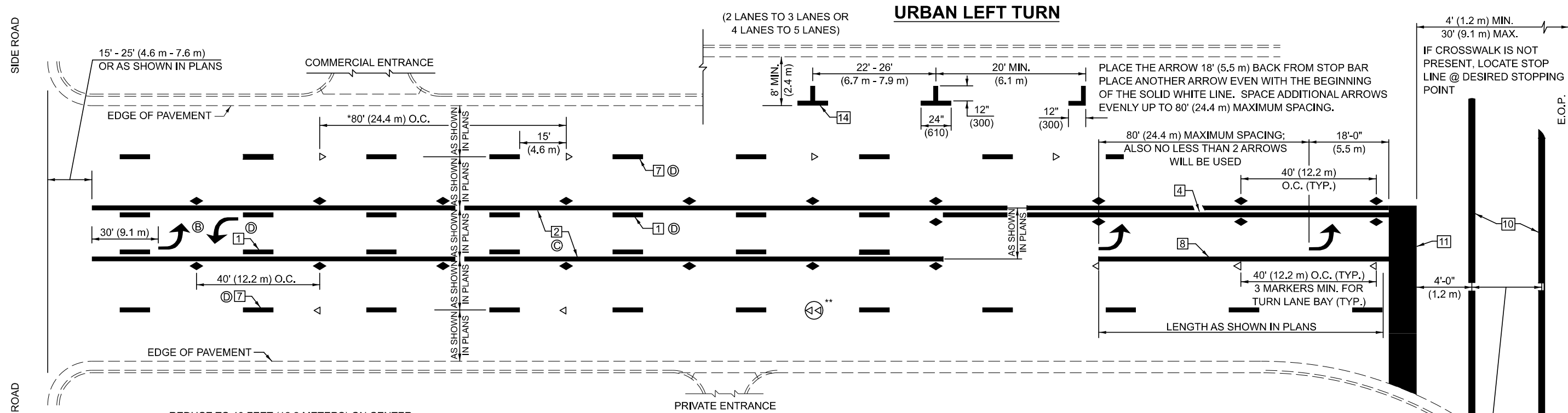
**STATE OF ILLINOIS
DEPARTMENT OF TRANSPORTATION**

**PAVEMENT MARKING AND MARKERS
(RURAL & URBAN APPLICATIONS)**

SCALE: SHEET 1 OF 4 SHEETS STA. TO STA.

F.A. RTE.	SECTION	COUNTY	TOTAL SHEETS	SHEET NO.
693	(FR)RS-3	McLEAN	492	487
CONTRACT NO. 70F21				
ILLINOIS FED. AID PROJECT				

MODEL: SHT_PLAN
 FILE NAME: C:\Bentley\CONNECT1011\Organization-Civil\DOT_Standards\CallIDOT_Sheets.cad

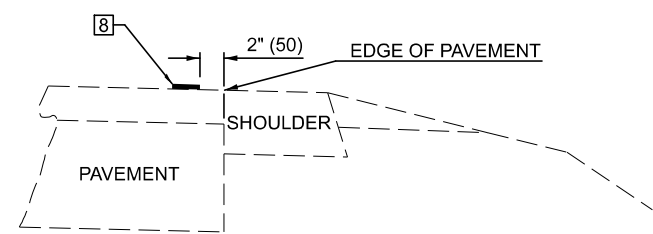
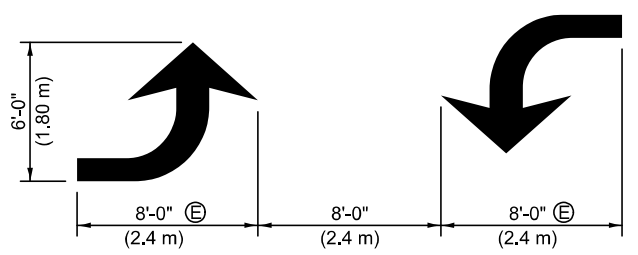
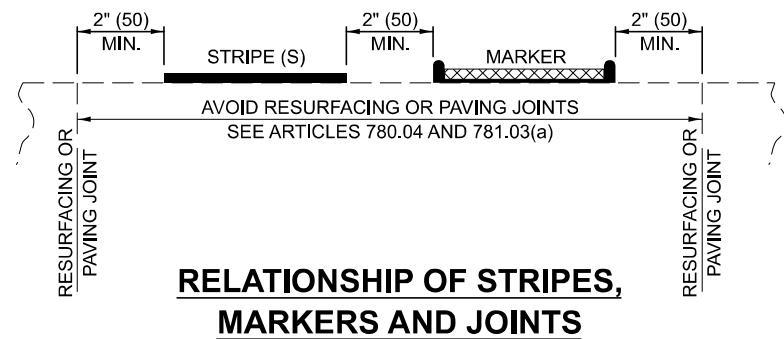
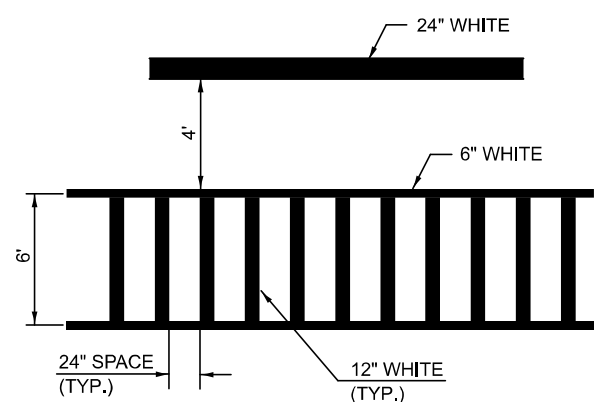
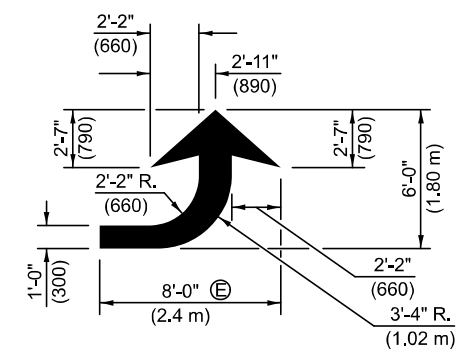


- * REDUCE TO 40 FEET (12.2 METERS) ON CENTER ON CURVES WHERE ADVISORY SPEEDS ARE 10 MPH (15 km/h) LOWER THAN POSTED SPEEDS.
- ** DOUBLE LANE LINE MARKERS SHALL BE SPECIFIED AND SPACED AS SHOWN IN HIGHWAY STANDARD 781001 FOR MULTI-LANE DIVIDED AND UNDIVIDED HIGHWAYS.

BLOOMINGTON-NORMAL CITY LIMITS ONLY

GENERAL NOTES:

- (B) TURN ARROW PAIRS SHALL BE PLACED AT 250' (75 m) INTERVALS AND SHALL BE EVENLY SPACED BETWEEN BOTH ENDS OF THE BIDIRECTIONAL LEFT TURN LANE.
- (C) THE SOLID YELLOW PAVEMENT MARKINGS [2] SHOULD GENERALLY START OR END NEAR THE RADIUS POINT OF EACH STREET RETURN EXCEPT WHERE ONE OR BOTH ENDS WOULD INCLUDE STOP BARS.
- (D) THE SKIP-DASH PAVEMENT MARKINGS [1] OR [7] SHOULD BE CENTERED BETWEEN BOTH ENDS OF EACH CITY BLOCK AND SHALL BE PLACED SO THEY LINE UP ACROSS FROM EACH OTHER. SEE EXAMPLE ON SHEET 2 OF 3.
- (E) USE LARGE ARROW SIZE FOR BOTH RURAL AND URBAN LOCATIONS. (SEE LAST PAGE OF SECTION 780x FOR SYMBOLS TABLE)



TYPICAL DOUBLE TURN ARROWS (WHITE)

RELATIONSHIP OF EDGE LINE TO EDGE OF PAVEMENT

STATE OF ILLINOIS
 DEPARTMENT OF TRANSPORTATION

PAVEMENT MARKING AND MARKERS
 (RURAL & URBAN APPLICATIONS)

USER NAME = Eric.Thomas	DESIGNED -	REVISED - 4/2014 JLA
	DRAWN -	REVISED - 3/2019 SWN
PLOT SCALE = \$SCALE\$	CHECKED -	REVISED - 8/2022 JLA
PLOT DATE = 12/7/2022	DATE -	REVISED - 9/2022 JWS

SCALE: SHEET 2 OF 4 SHEETS STA. TO STA.

Dist: 500

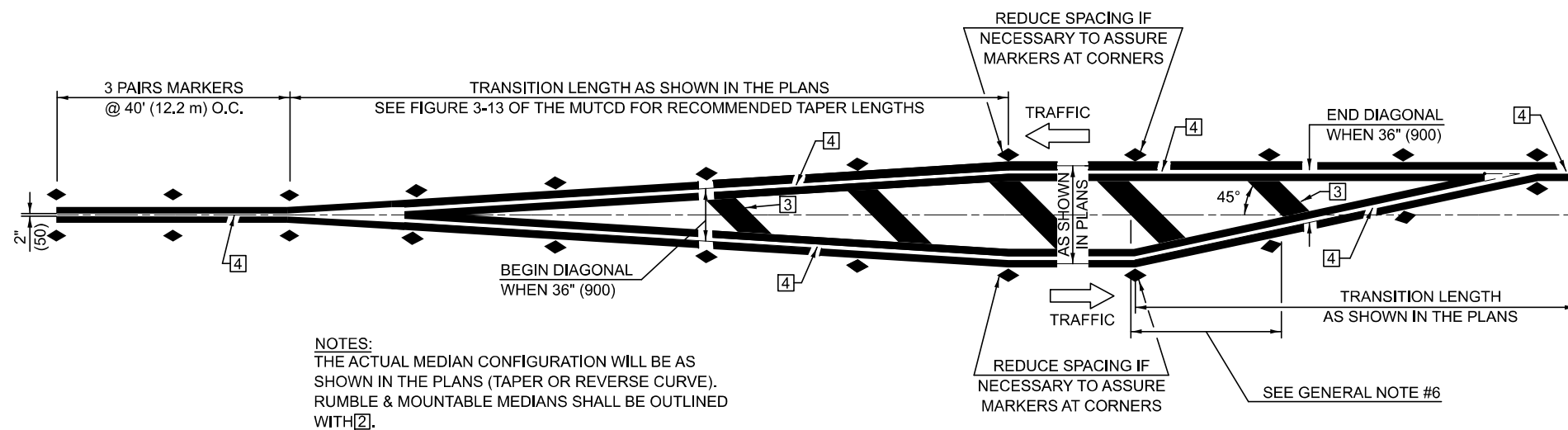
Note: All dimensions are in INCHES (millimeters) unless otherwise shown.

DISTRICT 5 DETAIL NO. 7800AAAA

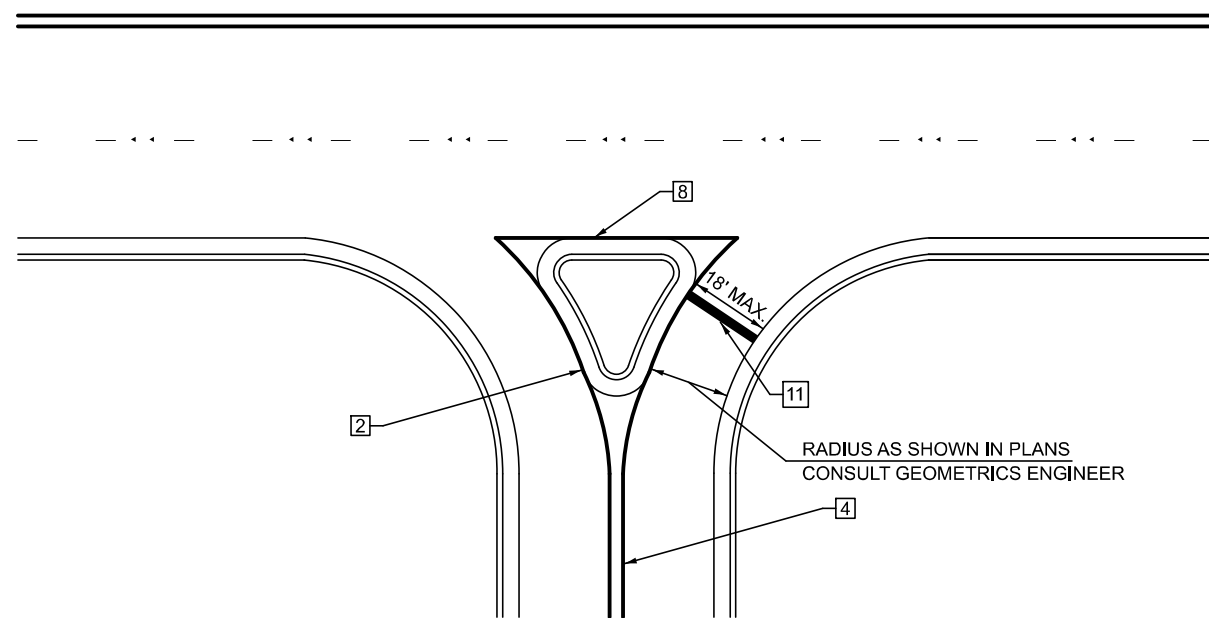
F.A. RTE.	SECTION	COUNTY	TOTAL SHEETS	SHEET NO.
693	(FR)RS-3	McLEAN	492	488
CONTRACT NO. 70F21			ILLINOIS FED. AID PROJECT	

GENERAL NOTES

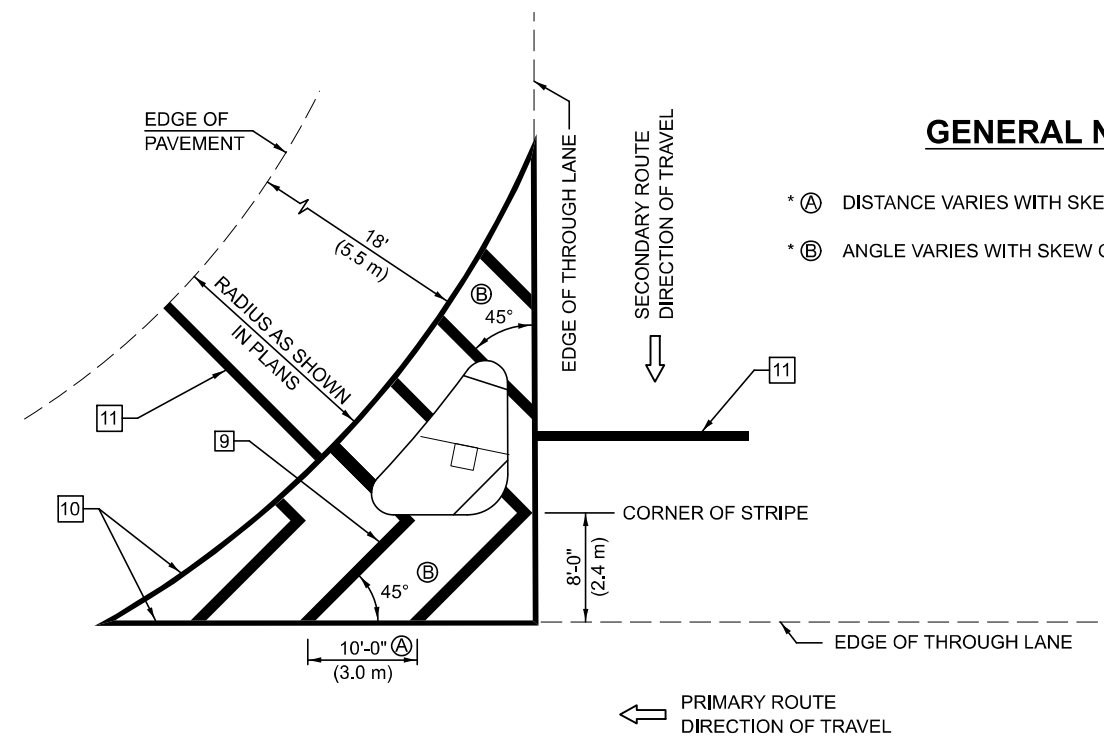
1. WHEN MEDIANS ARE PRESENT, PAVEMENT MARKINGS ARE TO BE PLACED ADJACENT TO MEDIANS.
2. SOME OF THE INFORMATION INCLUDED WITH THIS DETAIL MAY NOT BE APPLICABLE TO THIS IMPROVEMENT.
3. PAVEMENT MARKINGS ARE TO BE EXTENDED THROUGH OMISSIONS WHEN APPLICABLE.
4. A STRIPING KEY IS AVAILABLE ELSEWHERE AND SHALL BE SHOWN WHERE THE QUANTITIES ARE LISTED.
5. FINAL PAVEMENT MARKINGS SHALL BE IN PLACE PRIOR TO PLACING ANY RAISED REFLECTIVE PAVEMENT MARKERS.
6. THE FOLLOWING CRITERIA SHALL BE USED FOR SELECTING THE DIAGONAL PAVEMENT MARKING SPACING,
 - <30 MPH USE 15' (<50 km/h USE 4.5 m)
 - 30-45 MPH USE 20' (50-75 km/h USE 6.0 m)
 - >45 MPH USE 30' (>75 km/h USE 9.0 m)



TYPICAL MEDIAN TRANSITIONS



RIGHT IN - RIGHT OUT ACCESS



GENERAL NOTES

- * (A) DISTANCE VARIES WITH SKEW OF INTERSECTION.
- * (B) ANGLE VARIES WITH SKEW OF INTERSECTION.

ISLAND

* FOR RIGHT TURN LANE AND ISLAND STRIPING CONSULT GEOMETRICS ENGINEER.

Note: All dimensions are in INCHES (millimeters) unless otherwise shown.

DISTRICT 5 DETAIL NO. 7800AAAA

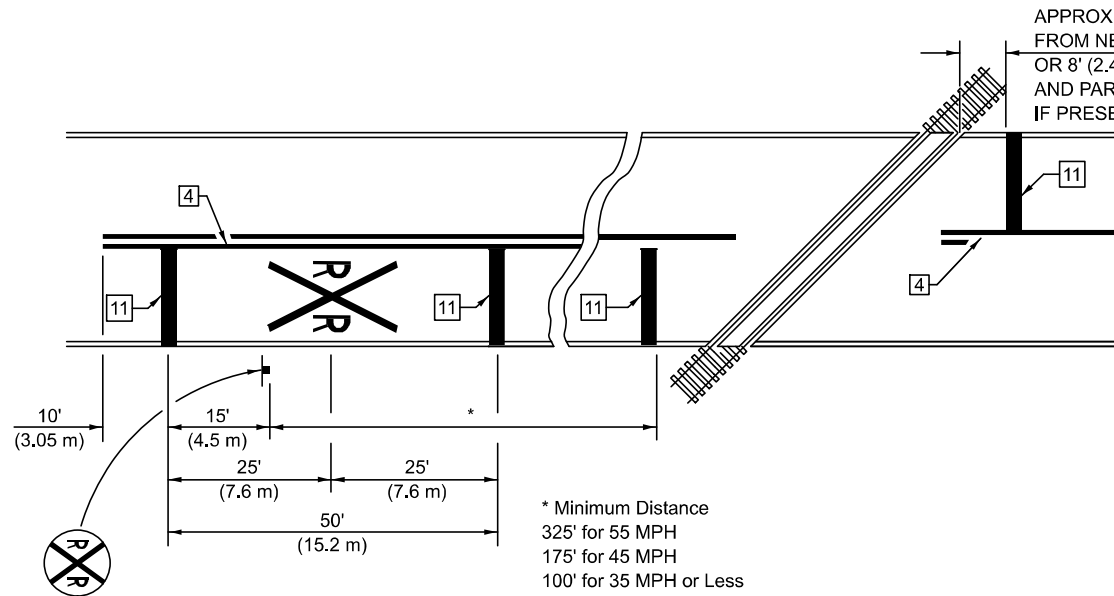
USER NAME = Eric.Thomas	DESIGNED -	REVISED - 4/2014 JLA
	DRAWN -	REVISED - 3/2019 SWN
PLOT SCALE = \$SCALE\$	CHECKED -	REVISED - 8/2022 JLA
PLOT DATE = 12/7/2022	DATE -	REVISED - 9/2022 JWS

STATE OF ILLINOIS
DEPARTMENT OF TRANSPORTATION

PAVEMENT MARKING AND MARKERS
(RURAL & URBAN APPLICATIONS)

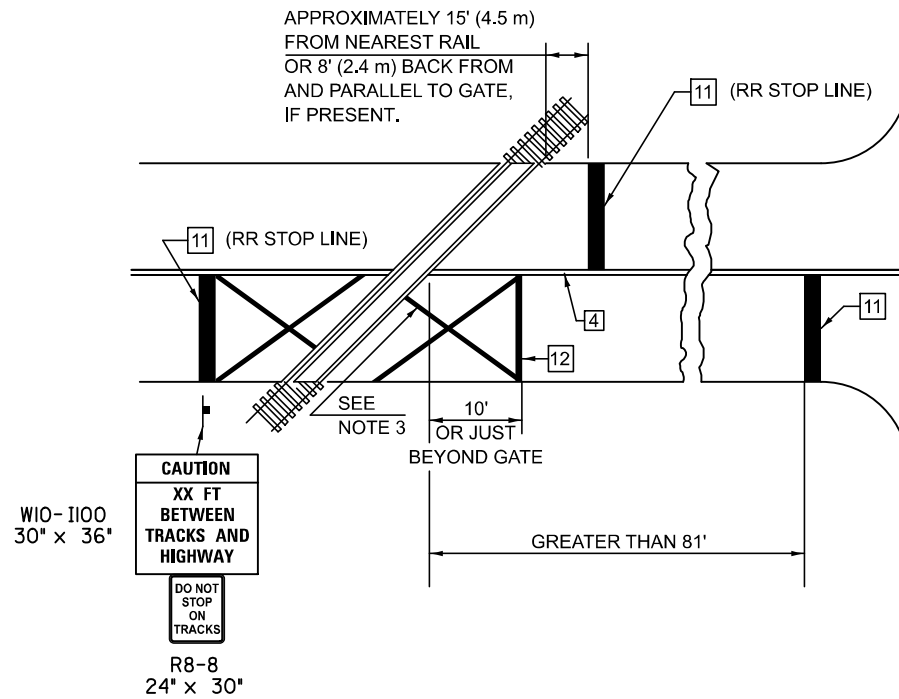
SCALE: SHEET 3 OF 4 SHEETS STA. TO STA.

F.A. RTE.	SECTION	COUNTY	TOTAL SHEETS	SHEET NO.
693	(FR)RS-3	McLEAN	492	489
CONTRACT NO. 70F21				
ILLINOIS FED. AID PROJECT				

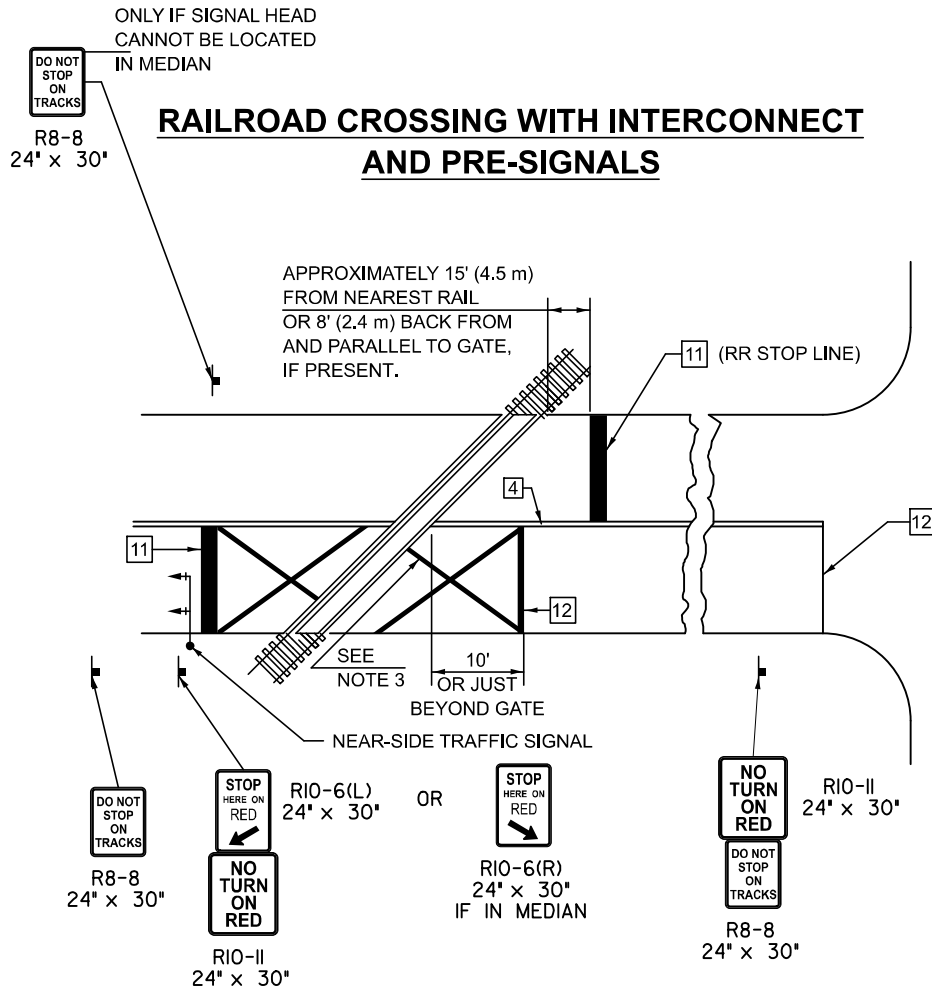


PAVEMENT MARKINGS AT RAILROAD-HIGHWAY GRADE CROSSING

RAILROAD CROSSING WITH INTERCONNECT ONLY



RAILROAD CROSSING WITH INTERCONNECT AND PRE-SIGNALS



GENERAL NOTES

1. SUPPLEMENTAL PAVEMENT MARKINGS TO BE INSTALLED ONLY ON APPROACHES TO INTERSECTIONS CONTROLLED BY TRAFFIC SIGNALS WHICH ARE INTERCONNECTED WITH THE RAILROAD WARNING SIGNALS.
2. EXTEND PAVEMENT MARKINGS TO THE INTERSECTION ONLY WHERE NEAR-SIDE TRAFFIC SIGNALS ARE USED.
3. 6" WHITE PAVEMENT MARKINGS AT 45° TO PAVEMENT, 8' CENTER TO CENTER.
4. XX DISTANCE TO BE SHOWN ON SIGN MEASURED FROM A POINT 6 FEET FROM THE RAIL CLOSEST TO THE INTERSECTION OR FROM THE CLOSEST POINT ALONG THE EXIT GATE IF PRESENT OVER THE ROADWAY WHEN IN THE LOWERED POSITION TO THE STOP BAR OR CROSSWALK, WHICH EVER IS CLOSEST, ROUNDED DOWN TO NEAREST 5 FEET. WHERE THERE IS NO STOP LINE, MEASURE TO POINT WHERE DRIVER HAS A VIEW OF APPROACHING TRAFFIC.
5. THE CLEARANCE SIGN IS ALSO TO BE USED AS AN INTERIM MEASURE AT LOCATIONS WITH INTERCONNECTED INTERSECTION TRAFFIC SIGNALS WHERE IT IS PLANNED TO CHANGE THEM TO NEAR-SIDE SIGNALS AT A FUTURE TIME. IN THIS CASE, THE DISTANCE TO BE SHOWN ON THE SIGN IS MEASURED FROM THE EDGE OF THE STRIPED-OUT AREA INSTEAD OF 6 FEET FROM THE RAIL. THE SIGN IS TO BE REMOVED WHEN THE NEAR-SIDE SIGNALS ARE INSTALLED AND THE PAVEMENT MARKINGS EXTENDED TO THE INTERSECTION.

SUPPLEMENT PAVEMENT MARKING TREATMENT FOR RAILROAD-HIGHWAY GRADE CROSSING

ALTERNATE SIGNS



NOTES

THE TRAVERSE SPREAD OF THE "X" MAY VARY ACCORDING TO LANE WIDTH.

ON MULTI-LANE ROADS, THE STOP LINES SHALL EXTEND ACROSS ALL APPROACH LANES AND SEPARATE RXR SYMBOLS SHALL BE PLACED ADJACENT TO EACH OTHER IN EACH LANE.

WHEN THE PAVEMENT MARKING SYMBOL IS USED, A PORTION OF THE SYMBOL SHOULD BE LOCATED DIRECTLY ADJACENT TO THE ADVANCE WARNING SIGN (W10-1) AS PLACED BY TABLE II-1, CONDITION B OF THE MUTCD.

Note: All dimensions are in INCHES (millimeters) unless otherwise shown.

DISTRICT 5 DETAIL NO. 7800AAAA

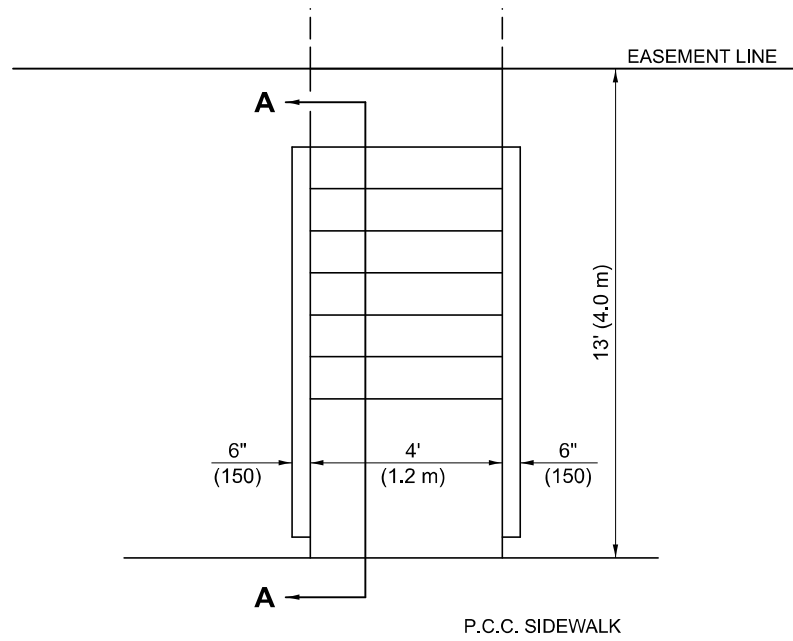
F.A. RTE.	SECTION	COUNTY	TOTAL SHEETS	SHEET NO.
693	(FR)RS-3	McLEAN	492	490
				CONTRACT NO. 70F21

**STATE OF ILLINOIS
DEPARTMENT OF TRANSPORTATION**

**PAVEMENT MARKING AND MARKERS
(RURAL & URBAN APPLICATIONS)**

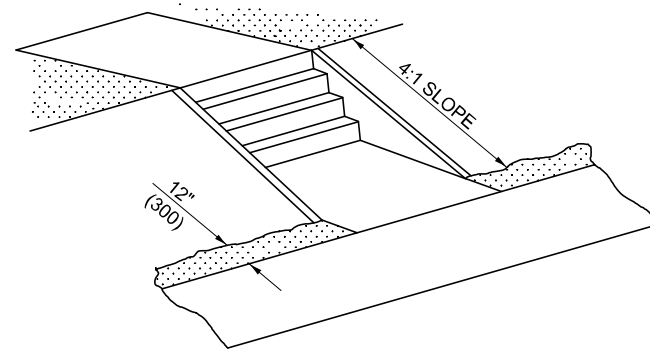
SCALE: SHEET 4 OF 4 SHEETS STA. TO STA.

USER NAME = Eric.Thomas	DESIGNED -	REVISED - 4/2014 JLA
PLOT SCALE = 0.16666833' / in.	DRAWN -	REVISED - 3/2019 SWN
PLOT DATE = 12/7/2022	CHECKED -	REVISED - 8/2022 JLA
	DATE -	REVISED - 9/2022 JWS

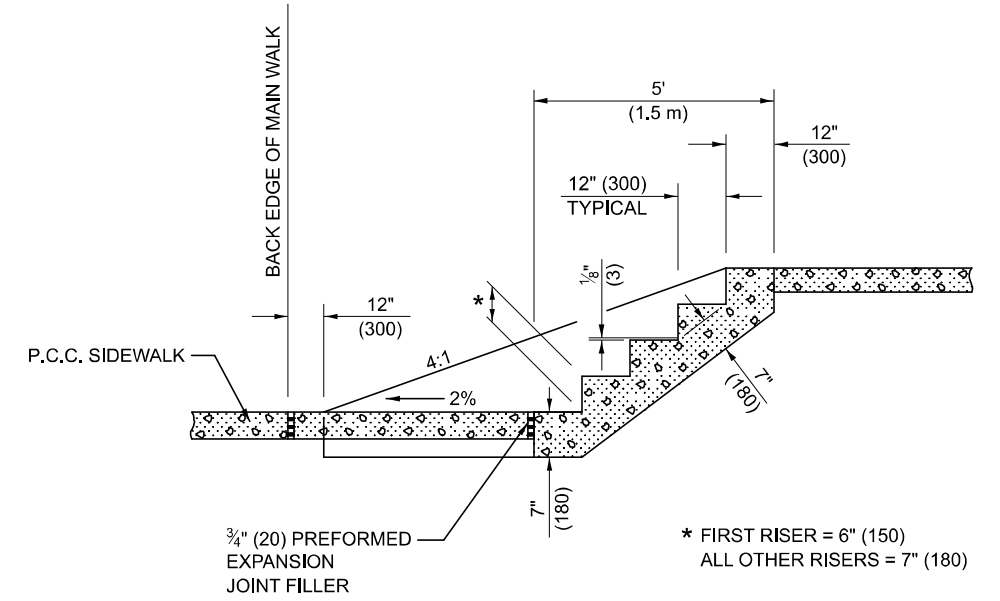


PLAN

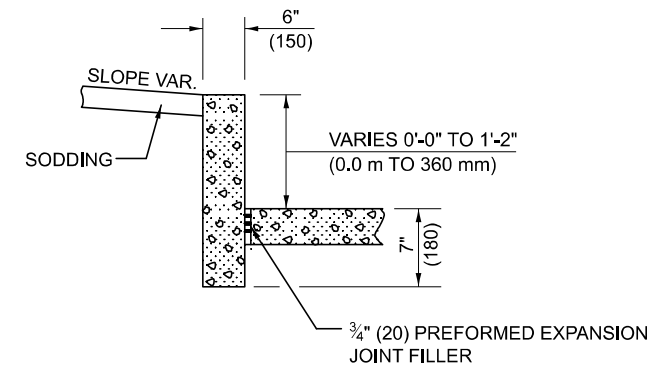
COMBINATION CONCRETE CURB AND GUTTER



ISOMETRIC



SECTION A-A



SECTION THROUGH WALL

GENERAL NOTES

1. CLASS SI CONCRETE SHALL BE USED THROUGHOUT.
2. THIS WORK WILL BE PAID FOR AT THE CONTRACT UNIT PRICE PER CUBIC YARD (CUBIC METER) FOR CLASS SI CONCRETE (MISCELLANEOUS) WHICH PRICE SHALL BE PAYMENT IN FULL FOR ALL MATERIAL AND LABOR, INCLUDING EXCAVATION AND PREFORMED EXPANSION JOINT FILLER TO COMPLETE THE WORK. NO WELDED WIRE FABRIC IS REQUIRED.

ESTIMATED QUANTITY

2.1 CU. YD. (1.6 m³) CLASS SI CONCRETE (MISCELLANEOUS)

Note: All dimensions are in INCHES (millimeters) unless otherwise shown.

DISTRICT 5 DETAIL NO. X0325279

MODEL: X0325279
FILE NAME: c:\p\work\wv\to\cear\cear\cd\087237\05\###\Sh-Detail_X0325279.dgn

USER NAME = Bridgette.Pierson	DESIGNED -	REVISED - 11/06
PLOT SCALE = 0.16666633' / in.	DRAWN -	REVISED -
PLOT DATE = 4/26/2024	CHECKED -	REVISED -
	DATE -	REVISED -

**STATE OF ILLINOIS
DEPARTMENT OF TRANSPORTATION**

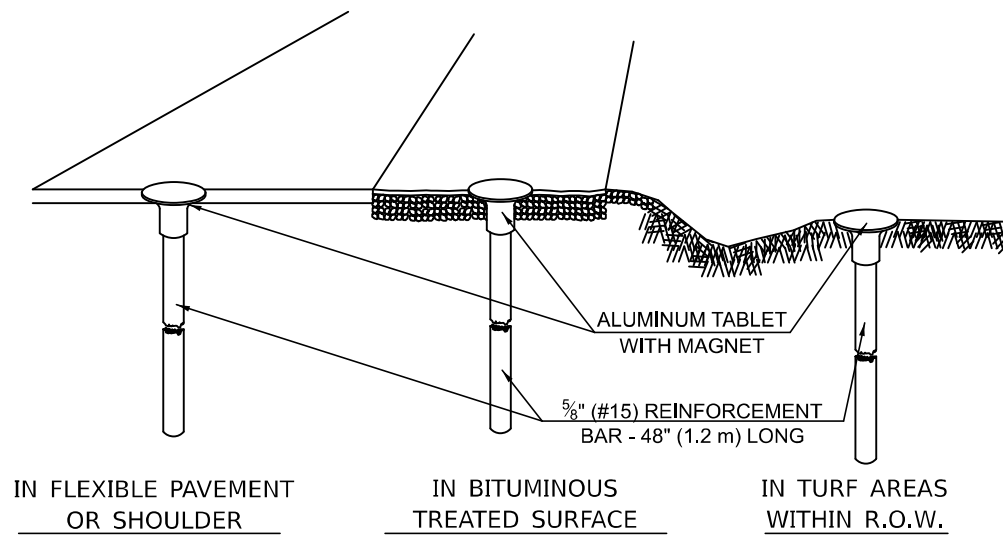
PORTLAND CEMENT CONCRETE SIDEWALK STEPS

SCALE: SHEET 1 OF 1 SHEETS STA. TO STA.

F.A. RTE.	SECTION	COUNTY	TOTAL SHEETS	SHEET NO.
693	(FR)RS-3	McLEAN	492	491
CONTRACT NO. 70F21				
ILLINOIS FED. AID PROJECT				

XZ193300 - SURVEY MARKER, TYPE 1 (SPECIAL)

TO BE INSTALLED IN FLEXIBLE PAVEMENT OR SHOULDER, BITUMINOUS TREATED SURFACE AND TURF AREAS WITHIN THE RIGHT-OF-WAY FOR PRESERVING PERMANENT SURVEY MARKERS (PIS, PT'S, PC'S, POC'S, & POT'S)



SPECIFICATIONS FOR ALUMINUM TABLET

SURVEY CAP FOR REBAR. 3/4" (83 mm) CONVEX SURVEY CAP FOR 5/8" (15 mm) REBAR WITH ILLINOIS DEPARTMENT OF TRANSPORTATION LOGO. THIS LOGO SHALL PROVIDE LETTERS RECESSED INTO THE SURFACE A MINIMUM OF 1/32" (0.8 mm) FOR EASY AND LONG-TERM LEGIBILITY. THE ALUMINUM CAP FOR REBAR SHALL BE PRODUCED BY THE PROCESS OF ORBITAL FORGING TO PRODUCE A HIGH-STRENGTH AND DURABLE MARKER CAP WHICH WILL NOT CHIP OR BREAK AND PROVIDE A SMOOTH FINISH FOR STAMPING OF DATA IN THE FIELD. THE ALUMINUM CAP FOR REBAR SHALL BE TAPERED FOR A PERFECT COMPRESSION FIT. A SPECIAL PLASTIC INSULATOR SHALL BE INSTALLED TO PREVENT DISSIMILAR METAL CONTACT AND CORROSION. THE PLASTIC INSULATOR SHALL FORM READILY TO THE OUTER SHAPE OF THE REBAR AND TO THE INNER SHAPE OF THE ALUMINUM CAP SOCKET. THE PLASTIC INSULATOR SHALL BE LOW DENSITY POLYETHYLENE, A MINIMUM 1 1/2" (38 mm) LONG AND CONFORM TO FEDERAL SPECIFICATION L-P 390.

COMPOSITION: ALUMINUM 98.3-98.7%; OTHER 1.3-1.7%; STRENGTH: YIELD 28 KSI (193 MPa), ULTIMATE 32 KSI (221 MPa). ELONGATION 15% [IN 2" (50 mm)]. SPECIFICATIONS: ALUMINUM ALLOY 6101-0; ASTM B317-83 (EXCEPT TEMPER) AS FORGED. NO EXCEPTIONS.

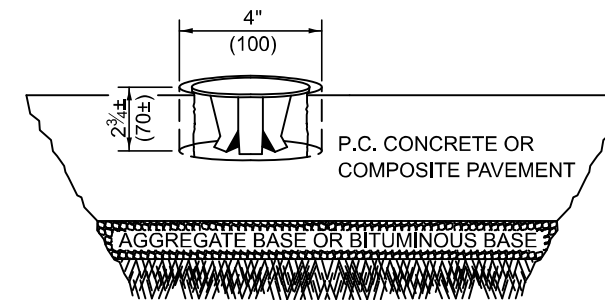
SPECIFICATIONS FOR REBAR

REBAR FOR ALUMINUM TABLET. REINFORCEMENT BAR SHALL BE 5/8" (#15) X 48" (1.2 m) (DEFORMED).

INSPECTION OF REINFORCEMENT BAR 5/8" (#15) SHALL BE DONE BY DISTRICT PERSONNEL OF THE ILLINOIS DEPARTMENT OF TRANSPORTATION, DIVISION OF HIGHWAYS.

XZ193400 - SURVEY MARKER, TYPE 2 (SPECIAL)

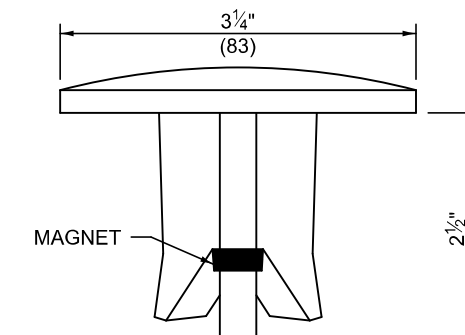
TO BE INSTALLED IN RIGID OR COMPOSITE PAVEMENT FOR PRESERVING PERMANENT SURVEY MARKERS (PIS, PT'S, PC'S, POC'S, & POT'S)



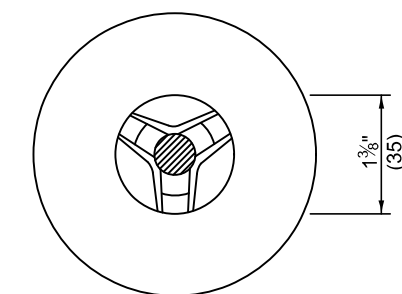
SPECIFICATIONS FOR ALUMINUM TABLET (FORKED)

ALUMINUM TABLET (FORKED) FOR USE WITH "SURVEY MARKER, TYPE 2, (SPECIAL)" SHALL BE AS SHOWN ON THE DETAIL FOR THE 3/4" (83 mm) CONVEX SURVEY TABLET WITH ILLINOIS DEPARTMENT OF TRANSPORTATION LOGO. THIS LOGO SHALL PROVIDE FOR LETTERS RECESSED INTO THE SURFACE A MINIMUM OF 1/32" (0.8 mm) FOR EASY AND LONG-TERM LEGIBILITY. THE ALUMINUM TABLET SHALL BE PRODUCED BY THE PROCESS OF ORBITAL FORGING TO PRODUCE A HIGH-STRENGTH AND DURABLE MARKER CAP WHICH WILL NOT CHIP OR BREAK AND PROVIDE A SMOOTH FINISH FOR STAMPING OF DATA IN THE FIELD. THE ALUMINUM TABLET SHALL BE DESIGNED NOT TO TURN OR ROTATE. THREE PRONGS ON A 2 1/2" (63 mm) STEM SHALL BE SUCH THAT THE ALUMINUM TABLET CANNOT BE EASILY REMOVED.

COMPOSITION: ALUMINUM 92-93%; MAGNESIUM 6.5-7.5%. STRENGTH: YIELD 19,000-21,000 PSI (131-145 MPa); TENSILE 38,000-44,000 PSI (262-303 MPa); ELONGATION 10-15% [IN 2" (50 mm)]. SPECIFICATIONS: ALLOY 535.0; QQ-A-601ES. NO EXCEPTIONS.



SIDE VIEW



BOTTOM VIEW

THE DIMENSIONS SHOWN SHALL BE EXACT, OTHERS MAY VARY, BUT SHALL BE SHOWN ON SHOP DRAWINGS.

GENERAL NOTES

1. WORK ON THIS ITEM SHALL NOT START UNTIL THE FINAL SURFACE IS COMPLETED.
2. THE ALUMINUM TABLET (FORKED) SHALL REST UPON THE BOTTOM OF THE 4" (100 mm) CORE HOLE. IF THE HOLE IS TOO DEEP, EPOXY GROUT MUST BE USED TO DECREASE THE DEPTH AND ALLOWED TO HARDEN BEFORE PROCEEDING.
3. THE ALUMINUM TABLET SHALL BE ANCHORED IN THE 4" (100 mm) DIAMETER HOLE IN THE NEW PAVEMENT WITH TWO-COMPONENT EPOXY CONFORMING TO APPLICABLE PORTIONS OF ARTICLE 1025.01 OF THE STANDARD SPECIFICATIONS.
4. THE 4" (100 mm) CORE HOLE SHALL BE SUBJECT TO THE APPROVAL OF THE ENGINEER.
5. THE CONTRACT PRICE, EACH, FOR SURVEY MARKER, TYPE 2 (SPECIAL) SHALL BE PAYMENT IN FULL FOR FURNISHING THE ALUMINUM TABLET AND FOR ALL LABOR AND MATERIAL REQUIRED TO SET THE MARKER IN PLACE, AS SPECIFIED, INCLUDING CORING THE NEW PAVEMENT.
6. ALL SURVEY MARKERS, TYPE 2 (SPECIAL) SHALL BE PLACED ± 1/4" (6 mm) BELOW THE FINAL SURFACE.

GENERAL NOTES

1. THE CONTRACT UNIT PRICE, EACH, FOR SURVEY MARKER, TYPE 1 (SPECIAL) SHALL BE PAYMENT IN FULL FOR FURNISHING THE REINFORCEMENT BAR AND ALUMINUM TABLET AND FOR ALL LABOR AND MATERIAL REQUIRED TO SET THE MARKER IN PLACE.
2. ALL SURVEY MARKERS, TYPE 1 (SPECIAL) SHALL BE PLACED ± 1/4" (6 mm) BELOW THE FINAL SURFACE.
3. WHEN THE TABLET AND REBAR ARE PLACED AS PART OF A SURVEY MARKER VAULT, THEY SHALL BE CONSIDERED AS INCLUDED IN THAT PAY ITEM AND THERE WILL BE NO PAYMENT FOR THE SURVEY MARKER, TYPE 1 (SPECIAL).

THE DIMENSIONS SHOWN SHALL BE EXACT, OTHERS MAY VARY, BUT SHALL BE SHOWN ON SHOP DRAWINGS.

STATE OF ILLINOIS
DEPARTMENT OF TRANSPORTATION

SURVEY MARKER TYPE 1 & 2 (SPECIAL)

SCALE: SHEET 1 OF 1 SHEETS STA. TO STA.

Note: All dimensions are in INCHES (millimeters) unless otherwise shown.

DISTRICT 5 DETAIL NO. XZ193AAA

F.A. RTE.	SECTION	COUNTY	TOTAL SHEETS	SHEET NO.
693	(FR)RS-3	McLEAN	492	492
CONTRACT NO. 70F21			ILLINOIS FED. AID PROJECT	