

5152107 and 5152107 TE  
 PAMELA D. OREAR, AS TRUSTEE UNDER THE  
 PROVISIONS OF A TRUST AGREEMENT DATED  
 THE 24TH DAY OF MAY, 2005, AND KNOWN  
 AS THE BLOOMINGTON OFFICE LAND TRUST

5152108 and 5152108 TE  
 AMT PROPERTIES, INC.,  
 AN ILLINOIS CORPORATION

5152109 and 5152109 TE  
 ROBERT B. PALMER

5152110 and 5152110 TE  
 KENNETH J. CLOTHIER TRUSTEE,  
 MCLEAN COUNTY LAND TRUST H-187  
 DATED OCTOBER 7, 1993

TOTAL ROW REQUIRED = 452 SQ FT±

TOTAL ROW REQUIRED = 718 SQ FT±

TOTAL ROW REQUIRED = 599 SQ FT±

TOTAL ROW REQUIRED = 153 SQ FT±

TEMPORARY EASEMENT AREA = 1350 SQ FT ±  
 TE PURPOSE = ENTRANCE RECONSTRUCTION & GRADING

TEMPORARY EASEMENT AREA = 1862 SQ FT ±  
 TE PURPOSE = ENTRANCE RECONSTRUCTION & GRADING

TEMPORARY EASEMENT AREA = 292 SQ FT ±  
 TE PURPOSE = GRADING

TEMPORARY EASEMENT AREA = 672 SQ FT ±  
 TE PURPOSE = ENTRANCE RECONSTRUCTION & GRADING

VERIZON EMPIRE  
 STREET SUBDIVISION

SECOND ADDITION TO  
 FAIRWAY KNOLLS ADDITION

LOT 2

LOT 147

LOT 148

LOT 149

LOT 150

LOT 151

LOT 152

106

107

108

109

110

111

EAST LINE, LOT 2  
 WEST LINE, E 30° OF LOT 147

EAST LINE, LOT 147  
 WEST LINE, LOT 148

EAST LINE, LOT 148  
 WEST LINE, LOT 149

EAST LINE, LOT 149  
 WEST LINE, LOT 150

EAST LINE, LOT 150  
 WEST LINE, LOT 151

EAST LINE, LOT 151  
 WEST LINE, LOT 152

132+01.35 90.87' LT  
 132+49.25 92.41' LT  
 132+49.18 94.14' LT  
 132+01.52 80.42' LT  
 132+49.76 78.65' LT  
 132+49.89 74.96' LT  
 SW COR., E 30°, LOT 147  
 SE COR., LOT 2

132+89.53 95.38' LT  
 132+89.93 82.88' LT  
 133+27.99 96.29' LT  
 133+28.40 84.25' LT  
 133+63.15 82.63' LT  
 SE COR., LOT 147  
 SW COR., LOT 148

133+67.74 97.89' LT  
 133+67.94 93.84' LT  
 133+63.11 83.62' LT  
 133+68.45 83.85' LT  
 133+68.70 79.10' LT  
 SE COR., LOT 148  
 SW COR., LOT 149

134+68.39 106.16' LT  
 134+68.78 98.72' LT  
 135+16.67 91.44' LT  
 135+17.00 86.62' LT  
 SE COR., LOT 149  
 SW COR., LOT 150

135+15.49 109.10' LT  
 135+16.49 94.15' LT  
 136+35.16 107.61' LT  
 136+40.14 99.75' LT  
 SE COR., LOT 150  
 SW COR., LOT 151

136+39.54 107.95' LT  
 136+40.40 96.23' LT  
 136+72.82 110.55' LT  
 136+73.51 101.77' LT  
 SE COR., LOT 151  
 SW COR., LOT 152

137+19.20 105.50' LT  
 137+19.46 102.51' LT  
 137+63.34 109.59' LT  
 137+63.60 106.60' LT  
 SE COR., LOT 152

138+00.00 108.50' LT

EXISTING R.O.W. LINE

EXISTING R.O.W. LINE

PROP. CURVE 19  
 PI STA 134+29.45  
 $\Delta = 4^\circ 38' 27''$  (RT)  
 $D = 0^\circ 40' 08''$   
 $R = 8,565.42'$   
 $T = 347.07'$   
 $L = 693.76'$   
 $E = 7.03'$   
 PC STA 130+82.38  
 PT STA 137+76.14

EMPIRE ST  
 CL FAP 693 (IL 9)

PT STA 137+76.14



\* FAP 693; ILL 9



USER NAME = JWhite	DESIGNED -	REVISED -
PLOT SCALE = 5/8"=1'	DRAWN -	REVISED -
PLOT DATE = 1/27/2025	CHECKED -	REVISED -
	DATE -	REVISED -



STATE OF ILLINOIS  
 DEPARTMENT OF TRANSPORTATION


RIGHT OF WAY PLANS	
PROJECT	JOB NO. R-95-015-21
SCALE: 1" = 20'	STA. 132+00.00 TO STA. 138+00.00
SHEET 4 OF 11 SHEETS	

F.A.P. RTE.	SECTION	COUNTY	TOTAL SHEETS	SHEET NO.
*	(FR)RS-3	MCLEAN	492	301
CONTRACT NO. 70F21				
FED. ROAD DIST. NO. ILLINOIS FED. AID PROJECT				

MODEL: Default  
 FILE NAME: V:\2115 - IL 9 Resurficing (DDOT)\CADD\Phase 1\CADD Sheets\ROW Plans\70F21 - ROW Plans\70F21 - Plan04.dgn

5152111 and 5152111 TE  
 AGREE LIMITED PARTNERSHIP,  
 A DELAWARE LIMITED PARTNERSHIP

 TOTAL ROW REQUIRED = 719 SQ FT±  
 TEMPORARY EASEMENT AREA = 628 SQ FT ±  
 TE PURPOSE = GRADING



MODEL: Default  
 FILE NAME: V:\2115 - II - 9 Resurficing (DDOT)\CAD\Phase 1\CADD Sheets\ROW Plans\70F21 - ROW Plans\70F21.dwg

PROP. CURVE 18  
 PI STA 142+76.84  
 $\Delta = 5^\circ 14' 14''$  (LT)  
 $D = 1^\circ 00' 14''$   
 $R = 5,707.08'$   
 $T = 261.02'$   
 $L = 521.68'$   
 $E = 5.97'$   
 PC STA 140+15.82  
 PT STA 145+37.50

PROP. CURVE 19  
 PI STA 134+29.45  
 $\Delta = 4^\circ 38' 27''$  (RT)  
 $D = 0^\circ 40' 08''$   
 $R = 8,565.42'$   
 $T = 347.07'$   
 $L = 693.76'$   
 $E = 7.03'$   
 PC STA 130+82.38  
 PT STA 137+76.14



USER NAME = JWhite	DESIGNED -	REVISED -
PLOT SCALE = SSCALE5	DRAWN -	REVISED -
PLOT DATE = 1/27/2025	CHECKED -	REVISED -
	DATE -	REVISED -

STATE OF ILLINOIS  
 DEPARTMENT OF TRANSPORTATION

RIGHT OF WAY PLANS

PROJECT	JOB NO. R-95-015-21
SCALE: 1" = 20'	SHEET 5 OF 11 SHEETS
STA. 137+50.00 TO STA. 143+50.00	

F.A.P. RTE.	SECTION	COUNTY	TOTAL SHEETS	SHEET NO.
*	(FR)RS-3	MCLEAN	492	302
CONTRACT NO. 70F21				
FED. ROAD DIST. NO. ILLINOIS FED. AID PROJECT				

\* FAP 693; ILL 9

5152112 TE  
THE PRAIRIE VILLAGE  
CONDOMINIUM ASSOCIATION  
ON BEHALF OF THE UNIT  
OWNERS AS THEIR INTERESTS  
MAY APPEAR

TEMPORARY EASEMENT  
AREA = 274 SQ FT±  
TE PURPOSE = GRADING

5152113 and 5152113 TE  
CHANDNI PROPERTIES, LLC,  
AN ILLINOIS LIMITED  
LIABILITY COMPANY

TOTAL ROW REQUIRED = 414 SQ FT±

TEMPORARY EASEMENT  
AREA = 657 SQ FT ±  
TE NO. 1 AREA = 339 SQ FT±  
PURPOSE = RECONSTRUCT PARKING LOT  
TE NO. 2 AREA = 318 SQ FT±  
PURPOSE = ENTRANCE RECONSTRUCTION

5152115  
YOUNG WOMEN'S CHRISTIAN  
ASSOCIATION OF McLEAN COUNTY

TOTAL ROW REQUIRED = 3158 SQ FT

115

112

113

116

PROP. CURVE 3  
D = 0° 29' 26"  
R = 11,681.97'  
T = 489.95'  
L = 979.32'  
E = 10.27'  
PI STA 186+74.47  
Δ = 4° 48' 12" (RT)  
PC STA 181+84.52  
PT STA 191+63.84

STA 190+81.62 EMPIRE ST  
STA 340+00.00 HERSHEY RD

STA 190+66.95 EMPIRE ST =  
STA 330+00.00 HERSHEY RD

PT STA 191+63.84

5152116 and 5152116 TE  
VEREIT REAL ESTATE, L.P. SUCCESSOR  
TO COLE TH BLOOMINGTON IL, LLC  
FOR AREAS, SEE SHEET NO. 10

\* FAP 693; ILL 9

MODEL: Default  
FILE NAME: V:\2115 - II - 9 Resurficing I\DOT\CADD\Phase I\CADD Sheets\ROW Plans\70F21 - ROW Plans\116.dwg



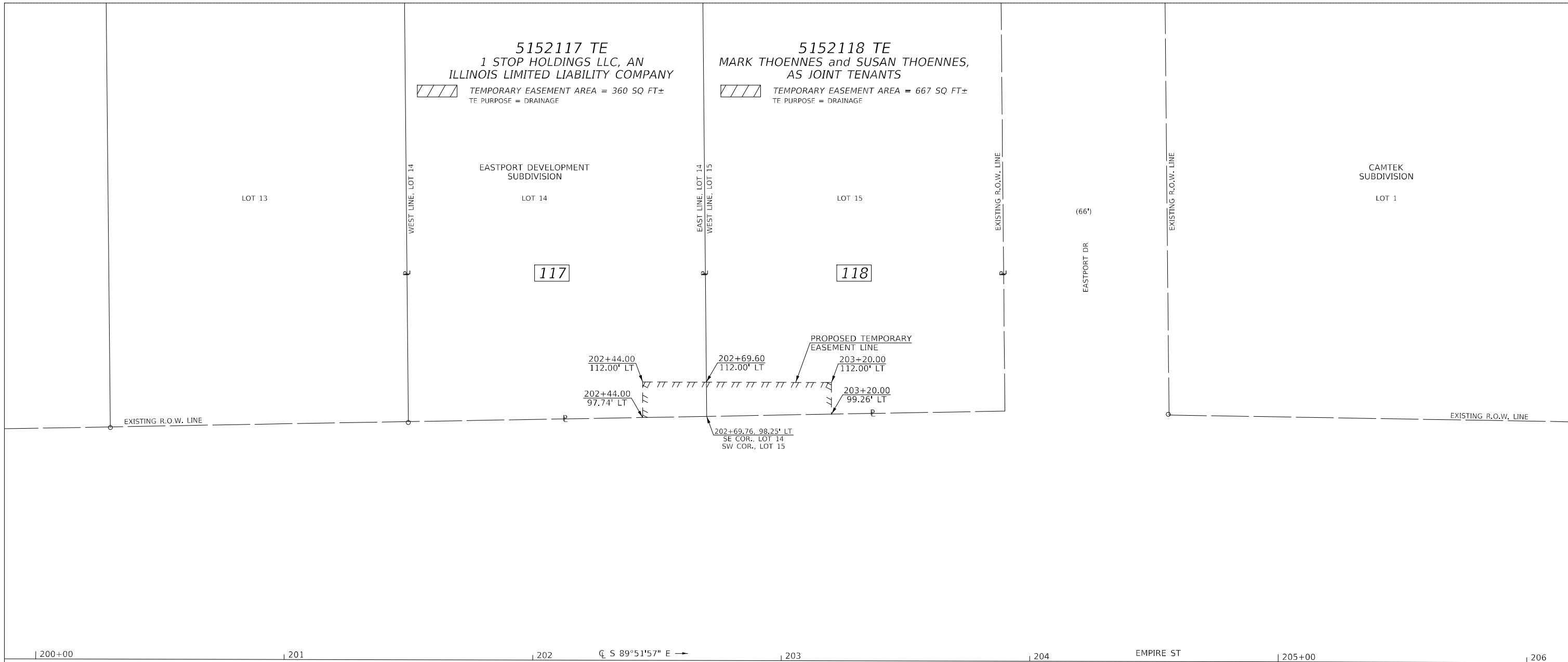
USER NAME = JWhite	DESIGNED -	REVISED -
PLOT SCALE = SS CALES	DRAWN -	REVISED -
PLOT DATE = 1/27/2025	CHECKED -	REVISED -
	DATE -	REVISED -

STATE OF ILLINOIS  
DEPARTMENT OF TRANSPORTATION

RIGHT OF WAY PLANS

PROJECT	JOB NO. R-95-015-21
SCALE: 1" = 30'	STA. 186+50.00 TO STA. 195+50.00
SHEET 6 OF 11 SHEETS	

F.A.P. RTE.	SECTION	COUNTY	TOTAL SHEETS	SHEET NO.
*	(FR)RS-3	MCLEAN	492	303
CONTRACT NO. 70F21				
FED. ROAD DIST. NO. ILLINOIS FED. AID PROJECT				



MODEL: Default  
FILE NAME: V:\2115 - II - 9 Resurficing (DDOT)\CAD\Phase I\CADD Sheets\ROW Plans\70F21 ROW Plans\70F21.dgn



USER NAME = JWhite	DESIGNED -	REVISED -
	DRAWN -	REVISED -
PLOT SCALE = 5SCALE5	CHECKED -	REVISED -
PLOT DATE = 1/27/2025	DATE -	REVISED -

STATE OF ILLINOIS  
DEPARTMENT OF TRANSPORTATION

RIGHT OF WAY PLANS

SCALE: 1" = 20'	PROJECT SHEET 7 OF 11 SHEETS	JOB NO. R-95-015-21	STA. 200+00.00 TO STA. 206+00.00
-----------------	------------------------------	---------------------	----------------------------------

F.A.P. RTE. *	SECTION (FR)RS-3	COUNTY MCLEAN	TOTAL SHEETS 492	SHEET NO. 304
CONTRACT NO. 70F21				
FED. ROAD DIST. NO. ILLINOIS FED. AID PROJECT				

\* FAP 693; ILL 9



5152119 TE  
 CHICAGO TITLE LAND TRUST COMPANY AS SUCCESSOR  
 TRUSTEE TO HEARTLAND BANK AND TRUST COMPANY,  
 AS TRUSTEE OF LAND TRUST NO. HBT-293 UNDER  
 TRUST AGREEMENT DATED JUNE 14, 2004

TEMPORARY EASEMENT AREA = 2300 SQ FT±  
 TE PURPOSE = DRAINAGE

LOT 1, EXCEPT  
 EAST 182.5' THEREOF  
 DOC. NO. 2019-13321

AIRPORT PLAZA  
 SUBDIVISION

EAST 182.5' OF LOT 1  
 DOC. NO. 2005-35084

(86')

NORTHPORT  
 SUBDIVISION

LOT 8

LOT 7

119

WEST LINE, E 182.5' OF LOT 1

EAST LINE, LOT 1

ROYAL POINTE DR

EXISTING R.O.W. LINE

EXISTING R.O.W. LINE

222+16.57  
 100.00' LT

PROPOSED TEMPORARY  
 EASEMENT LINE

223+99.95  
 100.00' LT

EXISTING R.O.W. LINE

222+16.94, 88.43' LT  
 SW COR., E 182.5'  
 OF LOT 1

223+18.28  
 88.00' LT

224+00.32, 85.20' LT  
 SE COR., LOT 1

PROP. CURVE S36  
 PI STA 223+18.76  
 $\Delta = 2^\circ 07' 22''$  (LT)  
 $D = 0^\circ 15' 23''$  (LT)  
 $R = 22,338.20'$   
 $T = 413.85'$   
 $L = 827.61'$   
 $E = 3.83'$   
 PC STA 219+04.91  
 PT STA 227+32.52

220+00

221

222

EMPIRE ST

223

224

225+00

226

CL FAP 693 (IL 9)

EXISTING R.O.W. LINE

EXISTING R.O.W. LINE



\* FAP 693; ILL 9



USER NAME = JWhite	DESIGNED -	REVISED -
PLOT SCALE = 5SCALE5	DRAWN -	REVISED -
PLOT DATE = 1/27/2025	CHECKED -	REVISED -
	DATE -	REVISED -

STATE OF ILLINOIS  
 DEPARTMENT OF TRANSPORTATION

RIGHT OF WAY PLANS

SCALE: 1" = 20'	PROJECT SHEET 8 OF 11 SHEETS	JOB NO. R-95-015-21	F.A.P. RTE.	SECTION	COUNTY	TOTAL SHEETS	SHEET NO.
			*	(FR)RS-3	MCLEAN	492	305
STA. 220+00.00 TO STA. 226+00.00			CONTRACT NO. 70F21		FED. ROAD DIST. NO. ILLINOIS FED. AID PROJECT		

MODEL: Default  
 FILE NAME: V:\2115 - IL 9 Resurficing (DDOT)\CADD\Phase 1\CADD Sheets\ROW Plans\70F21 ROW Plans\70F21 ROW Plans.dgn



5152120 TE  
 CRIMSON SHADOW, LLC, AN ILLINOIS  
 LIMITED LIABILITY COMPANY

TEMPORARY EASEMENT AREA = 3119 SQ FT±  
 TE PURPOSE = DRAINAGE

120

NORTHPORT  
 SUBDIVISION

LOT 7

LOT 6

LOT 5

LOT 4

LOT 3

WEST LINE, LOT 4

EAST LINE, LOT 3

EXISTING R.O.W. LINE

EXISTING R.O.W. LINE

228+27.84  
 97.00' LT

230+89.22  
 97.00' LT

PROPOSED TEMPORARY  
 EASEMENT LINE

228+27.97, 85.11' LT  
 SW COR. LOT 4

230+89.34, 85.03' LT  
 SE COR. LOT 3

PT STA 227+32.52

226

227

228

229

CL S 89°55'14" E →

230+00

EMPIRE ST

231

232

CL FAP 693 (IL 9)

EXISTING R.O.W. LINE

MODEL: Default  
 FILE NAME: V:\21215 - IL 9 Resurficing (DDOT)\CADD\Phase 1\CADD Sheets\ROW Plans\70F21 ROW Plans\70F21.dwg



USER NAME = JWhite	DESIGNED -	REVISED -
	DRAWN -	REVISED -
PLOT SCALE = 5SCALE5	CHECKED -	REVISED -
PLOT DATE = 1/27/2025	DATE -	REVISED -

STATE OF ILLINOIS  
 DEPARTMENT OF TRANSPORTATION

RIGHT OF WAY PLANS

SCALE: 1" = 20'	PROJECT	JOB NO. R-95-015-21
SHEET 9 OF 11 SHEETS	STA. 226+00.00	TO STA. 232+00.00

F.A.P. RTE.	SECTION	COUNTY	TOTAL SHEETS	SHEET NO.
*	(FR)RS-3	MCLEAN	492	306
CONTRACT NO. 70F21				
FED. ROAD DIST. NO.	ILLINOIS	FED. AID PROJECT		

\* FAP 693; ILL 9

CORPORATE CENTER  
EAST SUBDIVISION

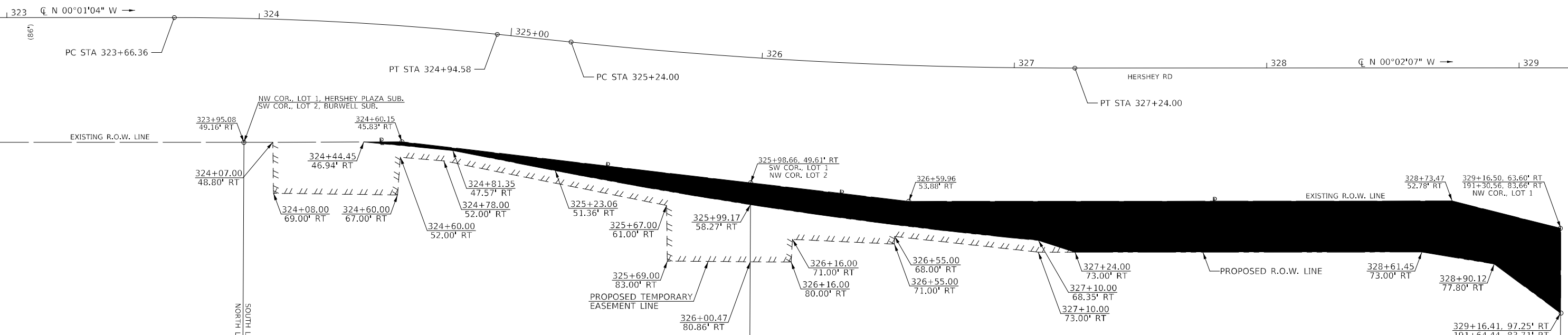
LOT 1

PROP. CURVE PR\_SHERSHEY1  
PI STA. = 324+30.53  
Δ = 5° 58' 57" (RT)  
D = 4° 39' 57"  
R = 1,228.00'  
T = 64.17'  
L = 128.22'  
E = 1.68'  
P.C. STA. = 323+66.36  
P.T. STA. = 324+94.58

PROP. CURVE PR\_SHERSHEY2  
PI STA. = 326+24.09  
Δ = 6° 00' 00" (LT)  
D = 3° 00' 00"  
R = 1,909.86'  
T = 100.09'  
L = 200.00'  
E = 2.62'  
P.C. STA. = 325+24.00  
P.T. STA. = 327+24.00

EXISTING R.O.W. LINE

EXISTING R.O.W. LINE



EXISTING R.O.W. LINE

EXISTING R.O.W. LINE

PROPOSED R.O.W. LINE

SOUTH LINE: LOT 2  
NORTH LINE: LOT 1

SOUTH LINE: LOT 1  
NORTH LINE: LOT 2

EXISTING R.O.W. LINE  
NORTH LINE: LOT 1

122

116

LOT 1  
HERSHEY PLAZA SUBDIVISION  
SECOND ADDITION

LOT 2  
BURWELL SUBDIVISION

LOT 1  
BURWELL SUBDIVISION

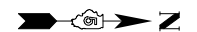
5152122 and 5152122 TE  
ANGEL, L.L.C., AN ILLINOIS  
LIMITED LIABILITY COMPANY

■ TOTAL ROW REQUIRED = 670 SQ FT±  
▨ TEMPORARY EASEMENT AREA = 2383 SQ FT±  
TE PURPOSE = ENTRANCE, GRADING & PARKING LOT RECONSTRUCTION

5152116 and 5152116 TE  
VEREIT REAL ESTATE, L.P. SUCCESSOR  
TO COLE TH BLOOMINGTON IL, LLC

■ TOTAL ROW REQUIRED = 5624 SQ FT±  
▨ TEMPORARY EASEMENT AREA = 1027 SQ FT±  
TE PURPOSE = ENTRANCE RECONSTRUCTION & GRADING

PROP. CURVE 3  
D = 0° 29' 26"  
R = 11,681.97'  
T = 489.95'  
L = 979.32'  
E = 10.27'  
PI STA 186+74.47  
Δ = 4° 48' 12" (RT)  
PC STA 181+84.52  
PT STA 191+63.84



\* FAP 693; ILL 9

MODEL: Default  
FILE NAME: V:\21215 - II - 9 Resurficing (DDOT)\CAD\Phase I\CADD Sheets\ROW Plans\70F21 ROW Plans\70F21.dgn



USER NAME = JWhite	DESIGNED -	REVISED -
PLOT SCALE = 5/8"=1'	DRAWN -	REVISED -
PLOT DATE = 1/27/2025	CHECKED -	REVISED -
	DATE -	REVISED -

STATE OF ILLINOIS  
DEPARTMENT OF TRANSPORTATION

RIGHT OF WAY PLANS

PROJECT	JOB NO. R-95-015-21
SCALE: 1" = 20'	SHEET 10 OF 11 SHEETS
STA. 323+00.00	TO STA. 329+20.00

F.A.P. RTE.	SECTION	COUNTY	TOTAL SHEETS	SHEET NO.
*	(FR)RS-3	MCLEAN	492	307
CONTRACT NO. 70F21				
FED. ROAD DIST. NO.	ILLINOIS	FED. AID PROJECT		

5152113 and 5152113 TE  
CHANDNI PROPERTIES, LLC,  
AN ILLINOIS LIMITED LIABILITY COMPANY

TOTAL ROW REQUIRED = 414 SQ FT±  
TEMPORARY EASEMENT AREA = 657 SQ FT±  
TE NO. 1 AREA = 339 SQ FT± PURPOSE = RECONSTRUCTING PARKING LOT  
TE NO. 2 AREA = 318 SQ FT± PURPOSE = ENTRANCE RECONSTRUCTION

5152123 and 5152123 TE  
HERSHEY I, LLC,  
AN ILLINOIS LIMITED LIABILITY COMPANY

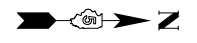
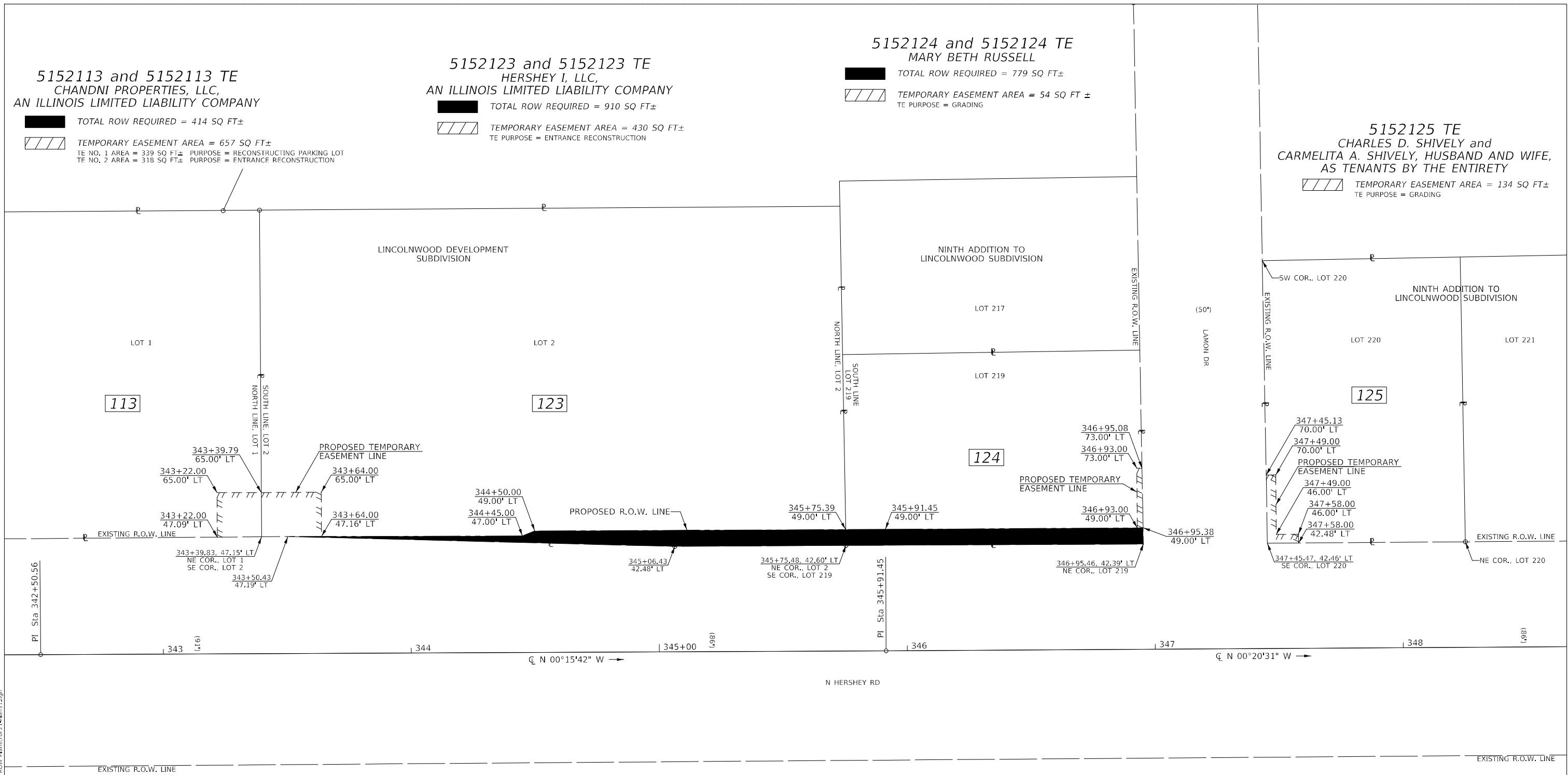
TOTAL ROW REQUIRED = 910 SQ FT±  
TEMPORARY EASEMENT AREA = 430 SQ FT±  
TE PURPOSE = ENTRANCE RECONSTRUCTION

5152124 and 5152124 TE  
MARY BETH RUSSELL

TOTAL ROW REQUIRED = 779 SQ FT±  
TEMPORARY EASEMENT AREA = 54 SQ FT±  
TE PURPOSE = GRADING

5152125 TE  
CHARLES D. SHIVELY and  
CARMELITA A. SHIVELY, HUSBAND AND WIFE,  
AS TENANTS BY THE ENTIRETY

TEMPORARY EASEMENT AREA = 134 SQ FT±  
TE PURPOSE = GRADING



\* FAP 693; ILL 9

MODEL: Default; FILE NAME: V:\21215 - II - 9 Resurficing I\DOT\CADD\Phase I\CADD Sheets\ROW Plans\70F21 - ROW Plans\70F21.dgn



USER NAME = jwhite	DESIGNED -	REVISED -
PLOT SCALE = 5SCALE5	DRAWN -	REVISED -
PLOT DATE = 1/27/2025	CHECKED -	REVISED -
	DATE -	REVISED -

STATE OF ILLINOIS  
DEPARTMENT OF TRANSPORTATION

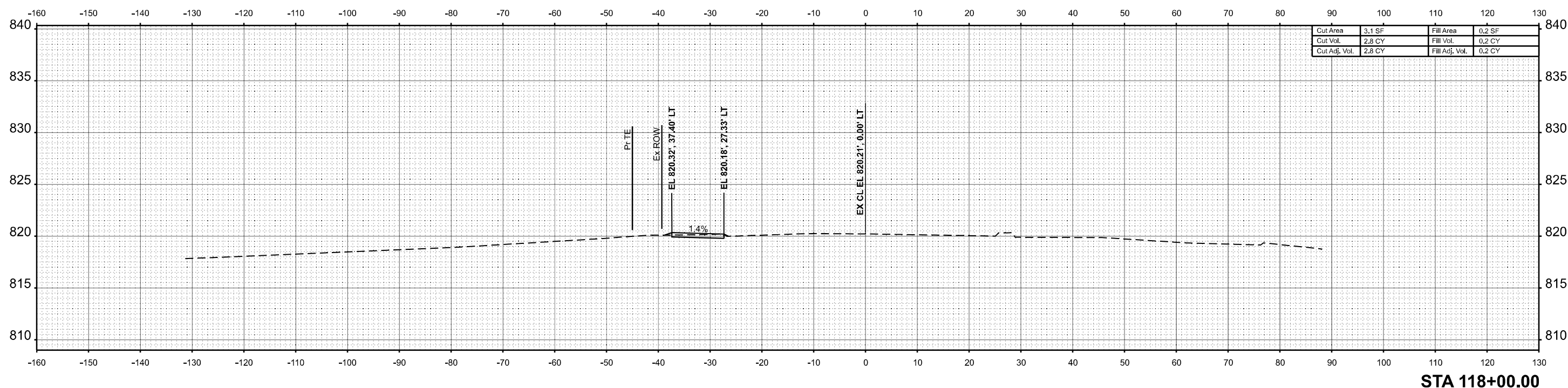
RIGHT OF WAY PLANS			
PROJECT	JOB NO. R-95-015-21	F.A.P. RTE.	SECTION
SCALE: 1" = 20'	SHEET 11 OF 11 SHEETS	*	(FR)RS-3
STA. 342+50.00	TO STA. 348+50.00	COUNTY	TOTAL SHEETS
		MCLEAN	492
		CONTRACT NO. 70F21	SHEET NO. 308
		FED. ROAD DIST. NO.	ILLINOIS
		FED. AID PROJECT	



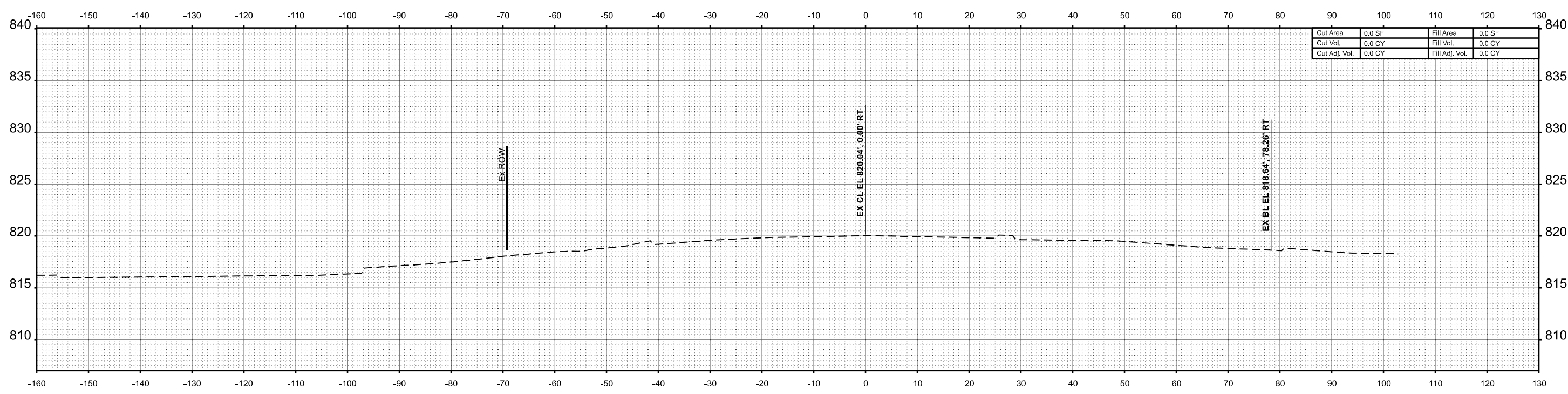
DATE	
BY	
FINAL SURVEY	SURVEYED
NOTE BOOK	PLOTTED
NO.	TEMPLATE
	AREAS
	CHECKED
	AREAS
	CHECKED

DATE	
BY	
ORIGINAL SURVEY	SURVEYED
NOTE BOOK	PLOTTED
NO.	TEMPLATE
	AREAS
	CHECKED
	AREAS
	CHECKED

MODEL: EMPRIE 1-117+50.00 (Sheet)  
 FILE NAME: P:\2024\ME4019\_ILRTE9\185-019\_IL RTE 9 P111\_Hudson01\_CADD Data\Sheets\2024-12-24\DF2-1-Cor-Corridor-XCross-Emprise.dgn



STA 118+00.00



STA 117+50.00



USER NAME	= Inguyen	DESIGNED	- JC	REVISED	-
		DRAWN	- JP	REVISED	-
		CHECKED	- TN	REVISED	-
PLOT DATE	= 1/17/2025	DATE	= 01/13/2025	REVISED	-

STATE OF ILLINOIS  
DEPARTMENT OF TRANSPORTATION

FAP 693 (IL RTE 9)  
E EMPIRE ST CROSS SECTION

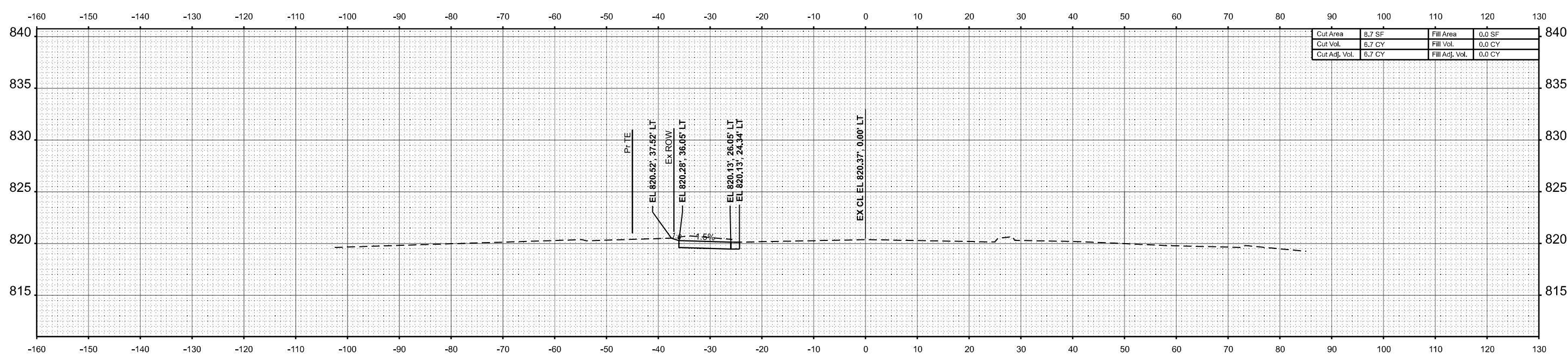
SCALE: 1"=10' SHEET 1 OF 168 SHEETS STA. 117+50.00 TO STA. 118+00.00

F.A.P. RTE.	SECTION	COUNTY	TOTAL SHEETS	SHEET NO.
693	(FR) RS-3	McLean	492	309
CONTRACT NO. 70F21				
ILLINOIS FED. AID PROJECT				

BY	DATE

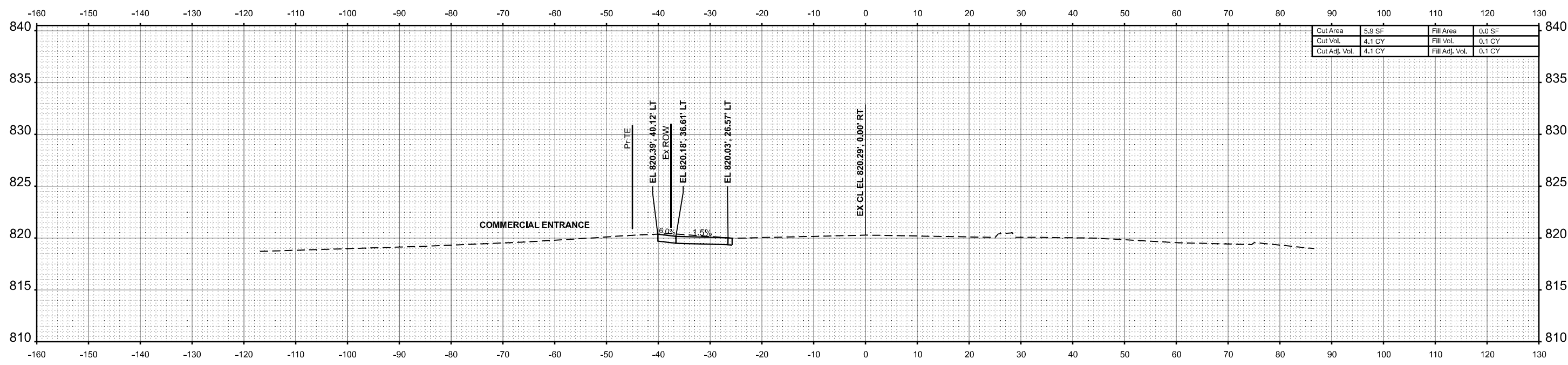
BY	DATE

MODEL: EMPIRE 1-118+25.00 (Sheet)  
 FILE NAME: P:\2024\ME4019\_ILRTE9\F118+25\118+25.00.dwg



Cut Area	9.7 SF	Fill Area	0.0 SF
Cut Vol.	6.7 CY	Fill Vol.	0.0 CY
Cut Adj. Vol.	6.7 CY	Fill Adj. Vol.	0.0 CY

**STA 118+50.00**



Cut Area	5.9 SF	Fill Area	0.0 SF
Cut Vol.	4.1 CY	Fill Vol.	0.1 CY
Cut Adj. Vol.	4.1 CY	Fill Adj. Vol.	0.1 CY

**STA 118+25.00**



USER NAME =	Inguyen	DESIGNED -	JC	REVISED -	
		DRAWN -	JP	REVISED -	
		CHECKED -	TN	REVISED -	
PLOT DATE =	1/17/2025	DATE -	01/13/2025	REVISED -	

**STATE OF ILLINOIS  
 DEPARTMENT OF TRANSPORTATION**

**FAP 693 (IL RTE 9)  
 E EMPIRE ST CROSS SECTION**

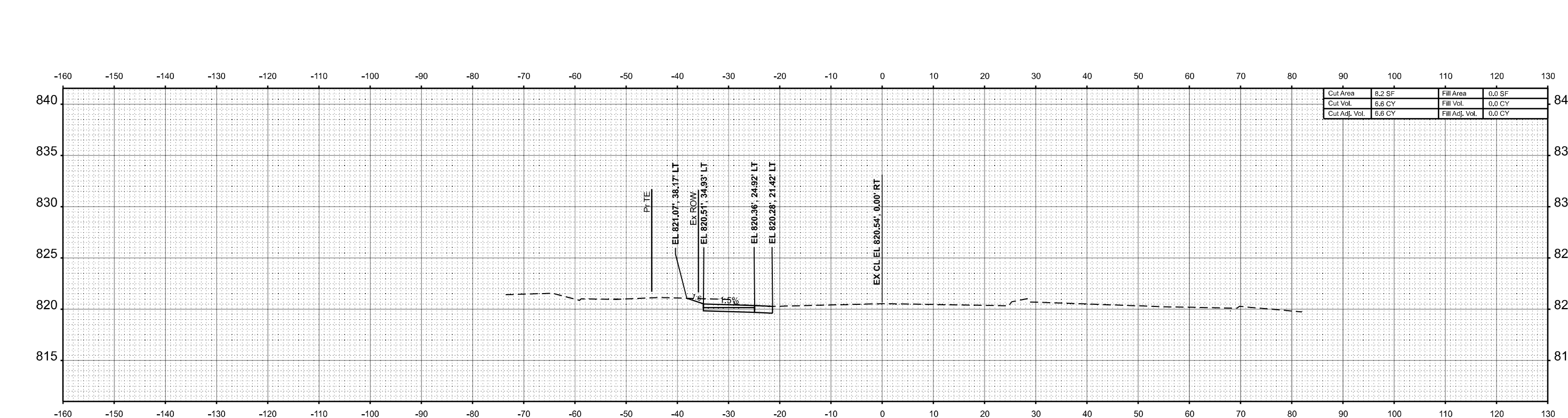
SCALE: 1"=10' SHEET 2 OF 168 SHEETS STA. 118+25.00 TO STA. 118+50.00

F.A.P RTE.	SECTION	COUNTY	TOTAL SHEETS	SHEET NO.
693	(FR) RS-3	McLean	492	310
CONTRACT NO. 70F21				
ILLINOIS FED. AID PROJECT				

BY	DATE

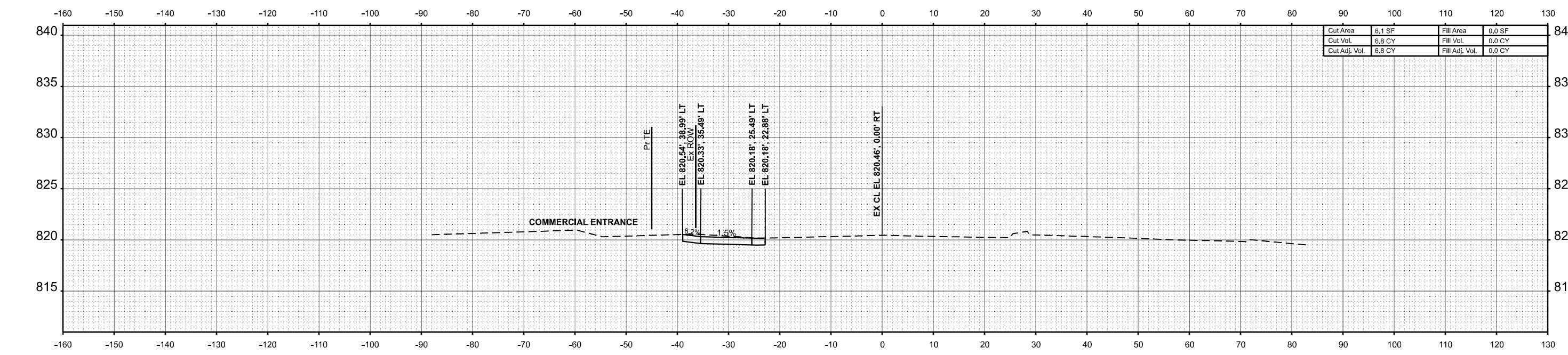
ORIGINAL SURVEY	DATE

MODEL: EMPIRE\_1-118+75.00 (Sheet)  
 FILE NAME: P:\2024\ME4019\_ILRTE9\F111\_Hudson01\_CADD Data\Sheets\2024-12-24\DF21-Cor-Corridor-X-Cross-Empire.dgn



Cut Area	8.2 SF	Fill Area	0.0 SF
Cut Vol.	6.6 CY	Fill Vol.	0.0 CY
Cut Adj. Vol.	6.6 CY	Fill Adj. Vol.	0.0 CY

STA 119+00.00



Cut Area	6.1 SF	Fill Area	0.0 SF
Cut Vol.	6.8 CY	Fill Vol.	0.0 CY
Cut Adj. Vol.	6.8 CY	Fill Adj. Vol.	0.0 CY

STA 118+75.00



USER NAME =	Inguyen	DESIGNED -	JC	REVISED -	
		DRAWN -	JP	REVISED -	
		CHECKED -	TN	REVISED -	
PLOT DATE =	1/17/2025	DATE -	01/13/2025	REVISED -	

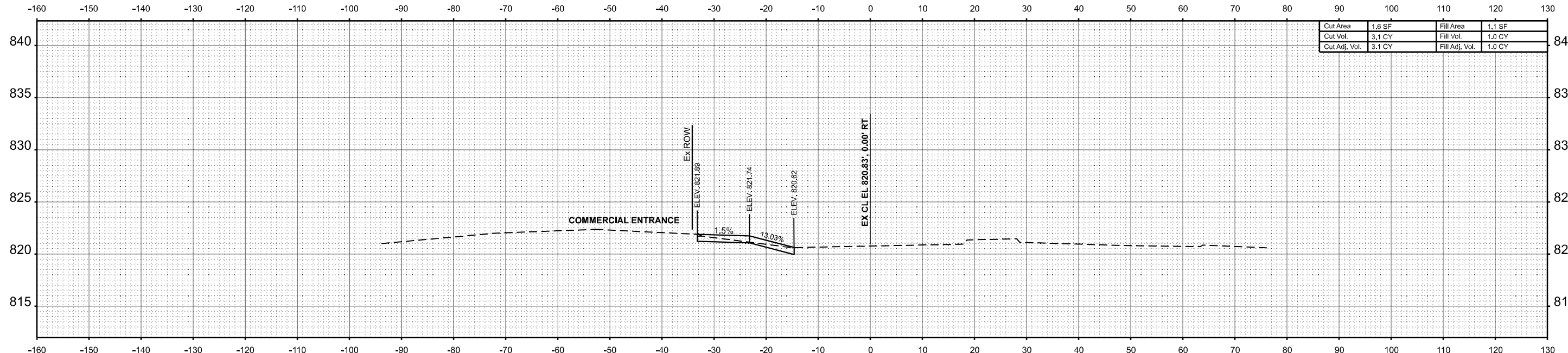
**STATE OF ILLINOIS  
 DEPARTMENT OF TRANSPORTATION**

**FAP 693 (IL RTE 9)  
 E EMPIRE ST CROSS SECTION**

SCALE: 1"=10'    SHEET 3 OF 168 SHEETS    STA. 118+75.00 TO STA. 119+00.00

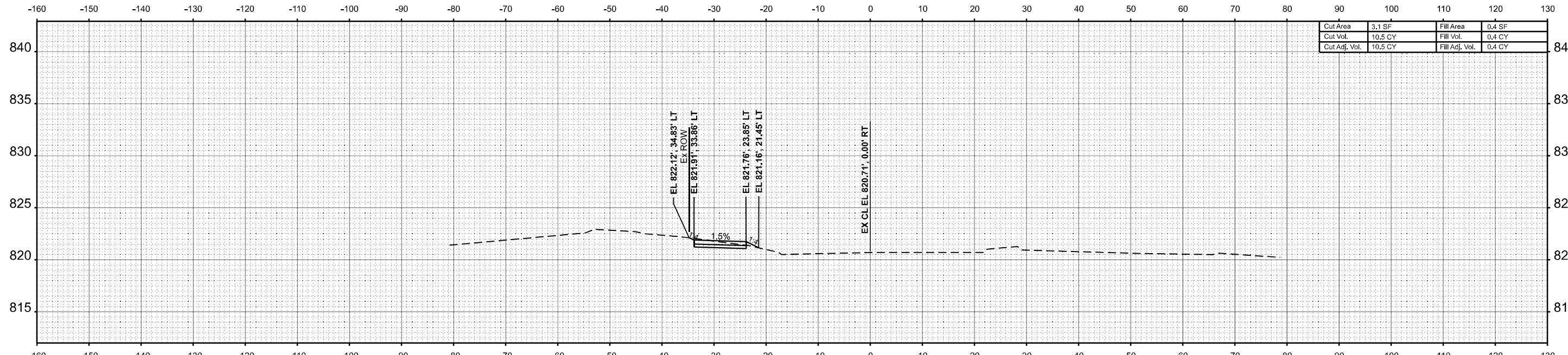
F.A.P RTE.	SECTION	COUNTY	TOTAL SHEETS	SHEET NO.
693	(FR) RS-3	McLean	492	311
CONTRACT NO. 70F21				
ILLINOIS FED. AID PROJECT				

BY	DATE
FINISHED SURVEY	SURVEYED
NOTE BOOK	PLOTTED
NO.	TEMPLATE
	AREAS
	CHECKED
	AREAS
	CHECKED



STA 119+85.00

BY	DATE
ORIGINAL SURVEY	SURVEYED
NOTE BOOK	PLOTTED
NO.	TEMPLATE
	AREAS
	CHECKED
	AREAS
	CHECKED



STA 119+50.00

MODEL: EMPRIE\_1\_119+50.00 (Sheet)  
FILE NAME: P:\2024\ME4019\_IG19015\_PTB\_185-019\_IL RTE 9 PT 11\_Hudson01\_CADD Data\Sheets\2024-12-24\DF2-Cor-Corridor-X-Cross-Empire.dgn



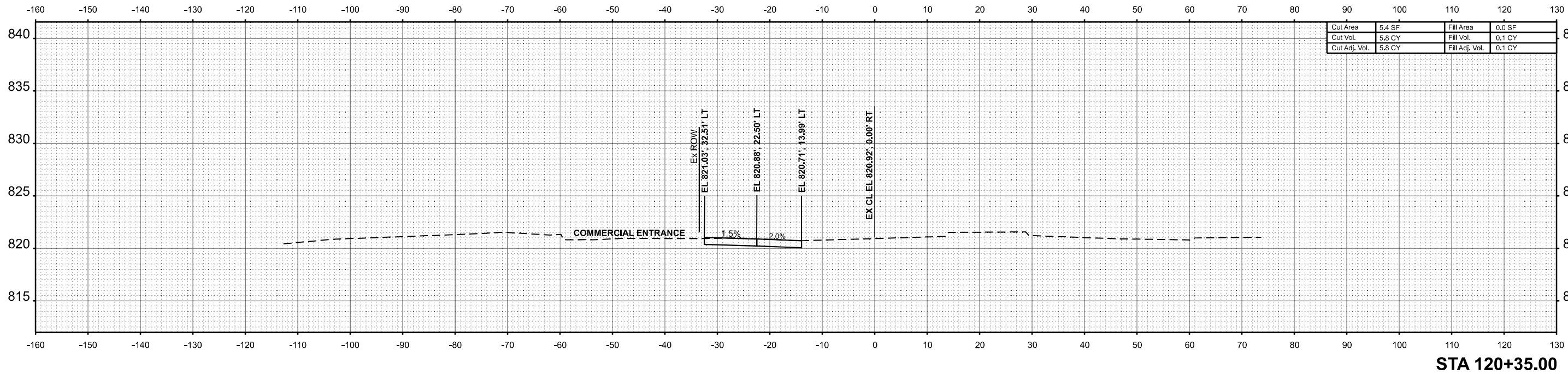
USER NAME = Inguyen	DESIGNED - JC	REVISED -
	DRAWN - JP	REVISED -
	CHECKED - TN	REVISED -
PLOT DATE = 1/17/2025	DATE - 01/13/2025	REVISED -

STATE OF ILLINOIS  
DEPARTMENT OF TRANSPORTATION

FAP 693 (IL RTE 9) E EMPIRE ST CROSS SECTION			
SCALE: 1"=10'	SHEET 4 OF 168 SHEETS	STA. 119+50.00	TO STA. 119+85.00

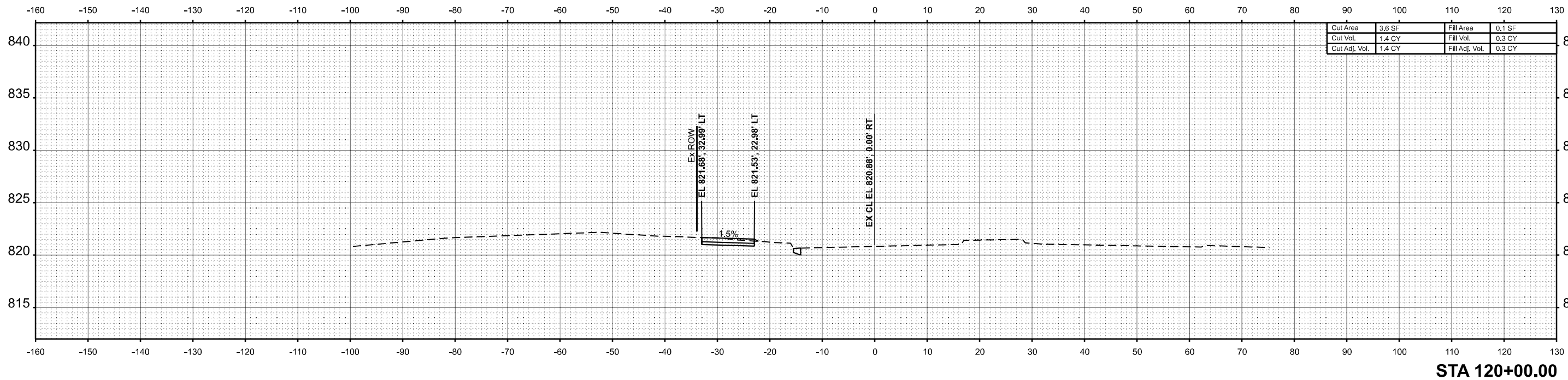
F.A.P. RTE.	SECTION	COUNTY	TOTAL SHEETS	SHEET NO.
693	(FR) RS-3	McLean	492	312
CONTRACT NO. 70F21				
ILLINOIS FED. AID PROJECT				

FINAL SURVEY NO.	SURVEYED PLOTTED AREAS CHECKED	BY	DATE
NOTE BOOK NO.	TEMPLATE AREAS CHECKED		



**STA 120+35.00**

ORIGINAL SURVEY NO.	SURVEYED PLOTTED AREAS CHECKED	BY	DATE
NOTE BOOK NO.	TEMPLATE AREAS CHECKED		



**STA 120+00.00**

MODEL: EMPRIE\_1\_120+00.00 (Sheet)  
FILE NAME: P:\2024\ME4019\JG19015\_PTB\_185-019\_IL RTE 9 P111\_Hudson01\_CADD Data\Sheets\2024-12-24\DF2-1-Cor-Corridor-X-Cross-Emprie.dgn



USER NAME = Inguyen	DESIGNED - JC	REVISED -
	DRAWN - JP	REVISED -
	CHECKED - TN	REVISED -
PLOT DATE = 1/17/2025	DATE - 01/13/2025	REVISED -

**STATE OF ILLINOIS  
DEPARTMENT OF TRANSPORTATION**

**FAP 693 (IL RTE 9)  
E EMPRIE ST CROSS SECTION**

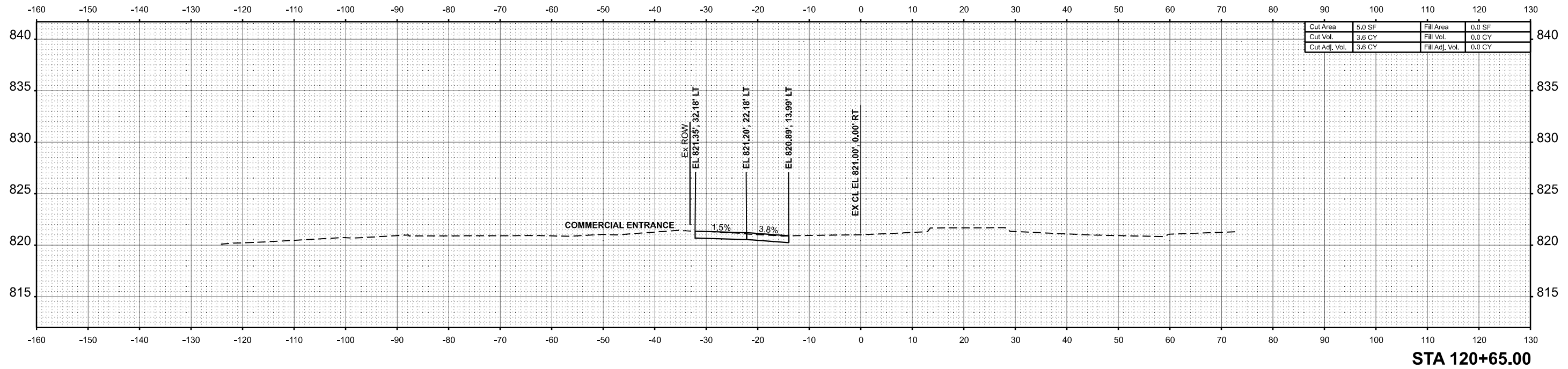
SCALE: 1"=10'      SHEET 5 OF 168 SHEETS      STA. 120+00.00 TO STA. 120+35.00

F.A.P. RTE. 693	SECTION (FR) RS-3	COUNTY McLean	TOTAL SHEETS 492	SHEET NO. 313
CONTRACT NO. 70F21				
ILLINOIS FED. AID PROJECT				

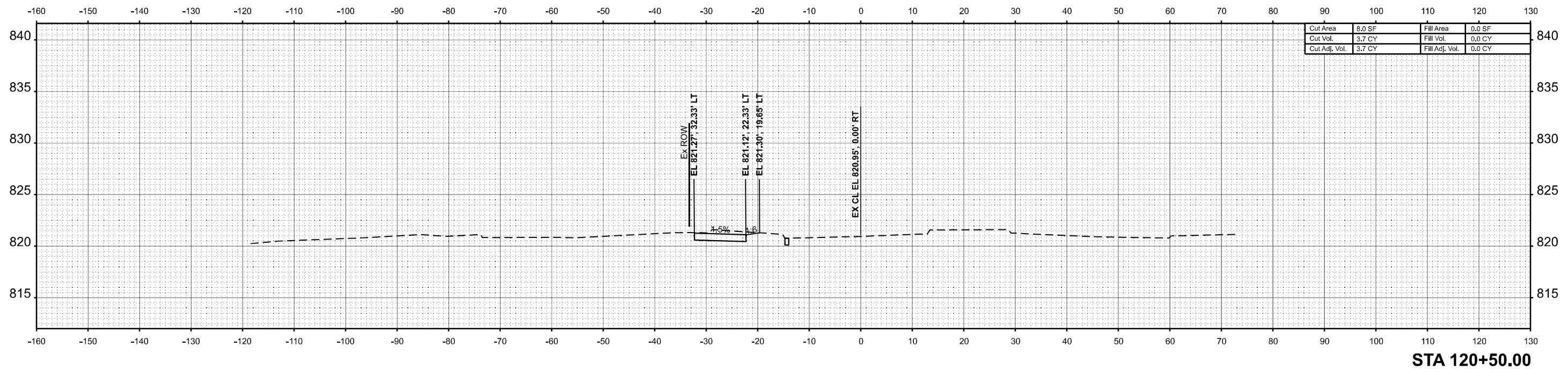
DATE	
BY	
FINISHED SURVEY	SURVEYED
NOTE BOOK	PLOTTED
NO.	AREAS CHECKED
	AREAS CHECKED

DATE	
BY	
ORIGINAL SURVEY	SURVEYED
NOTE BOOK	PLOTTED
NO.	AREAS CHECKED
	AREAS CHECKED

MODEL: EMPRIE 1 - 120+50.00 (Sheet)  
 FILE NAME: P:\2024\ME4019\_ILRTE9\19015\_PTB 185-019 IL RTE 9 P111\_Hutchison01\_CADD\_Data\Sheets\2024-12-24\DF21-Cor-Corridor-X-Cross-Empire.dgn



Cut Area	5.0 SF	Fill Area	0.0 SF
Cut Vol.	3.6 CY	Fill Vol.	0.0 CY
Cut Adj. Vol.	3.6 CY	Fill Adj. Vol.	0.0 CY



Cut Area	8.0 SF	Fill Area	0.0 SF
Cut Vol.	3.7 CY	Fill Vol.	0.0 CY
Cut Adj. Vol.	3.7 CY	Fill Adj. Vol.	0.0 CY



USER NAME	= Inguyen
DESIGNED	- JC
DRAWN	- JP
CHECKED	- TN
PLOT DATE	= 1/17/2025
DATE	- 01/13/2025

REVISED	-
REVISED	-
REVISED	-
REVISED	-

**STATE OF ILLINOIS  
DEPARTMENT OF TRANSPORTATION**

**FAP 693 (IL RTE 9)  
E EMPIRE ST CROSS SECTION**

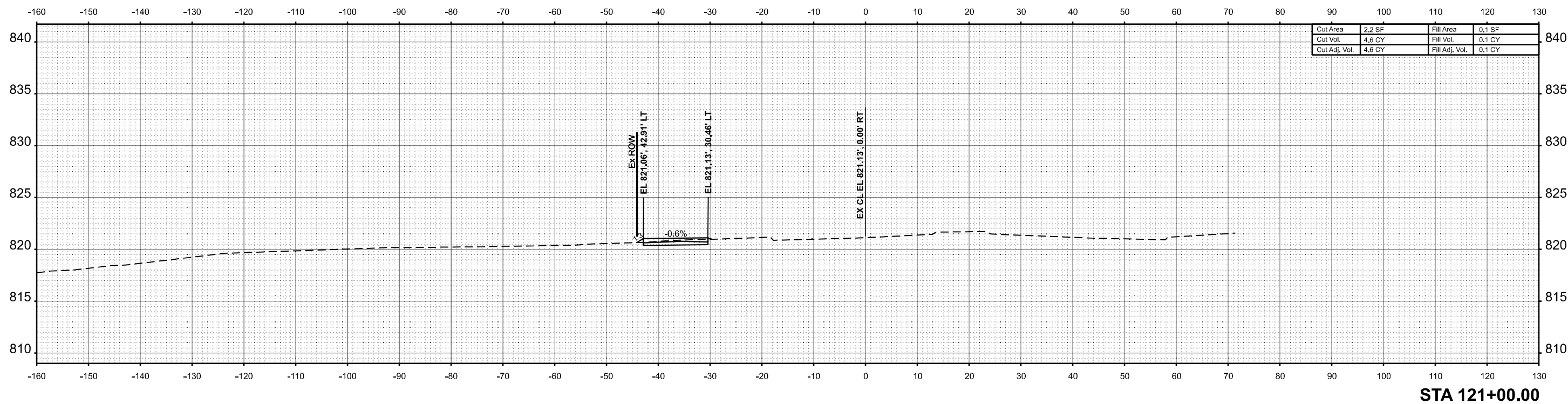
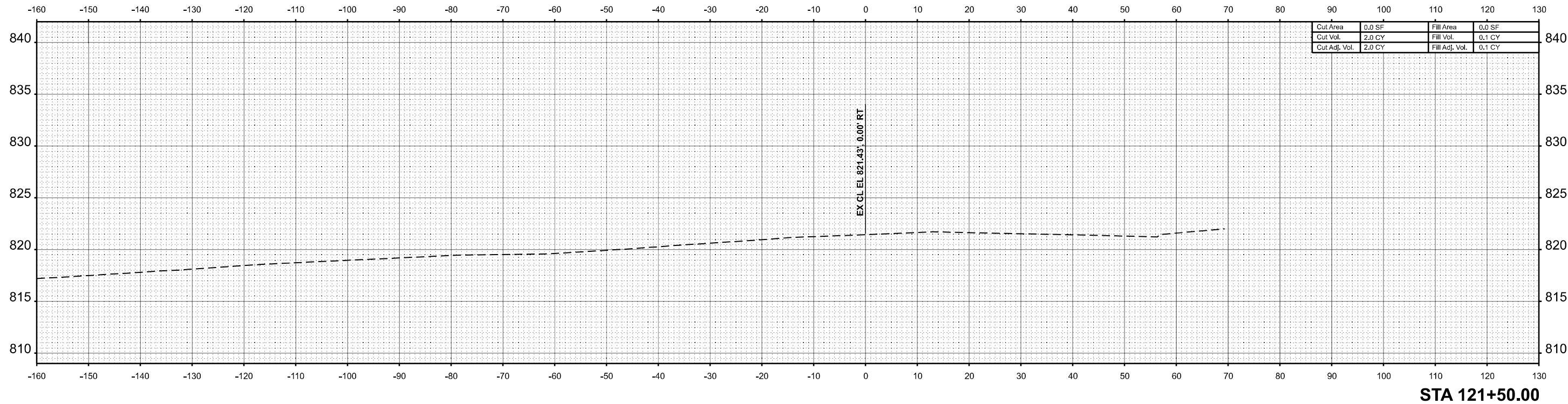
SCALE: 1"=10'      SHEET 6 OF 168 SHEETS      STA. 120+50.00 TO STA. 120+65.00

F.A.P. RTE.	SECTION	COUNTY	TOTAL SHEETS	SHEET NO.
693	(FR) RS-3	McLean	492	314
CONTRACT NO. 70F21				
ILLINOIS FED. AID PROJECT				

DATE	
BY	
SURVEYED	
PLOTTED	
TEMPLATE	
AREAS	
CHECKED	
NO.	
FINL SURVEY	
NOTE BOOK	
AREAS CHECKED	

DATE	
BY	
SURVEYED	
PLOTTED	
TEMPLATE	
AREAS	
CHECKED	
NO.	
ORIGINAL SURVEY	
NOTE BOOK	
AREAS CHECKED	

MODEL: EMPRIE\_1-121+00.00 (Sheet)  
 FILE NAME: P:\2024\ME4019\_IG19015\_PTB\_185-019\_IL RTE 9 PT 11\_Hudson01\_CADD Data\Sheets\2024-12-24\DE70F2-1-Cor-Corridor-X-Cross-Empric.dgn



USER NAME =	Inguyen	DESIGNED -	JC	REVISED -	
		DRAWN -	JP	REVISED -	
		CHECKED -	TN	REVISED -	
PLOT DATE =	1/13/2025	DATE -	01/13/2025	REVISED -	

STATE OF ILLINOIS  
 DEPARTMENT OF TRANSPORTATION

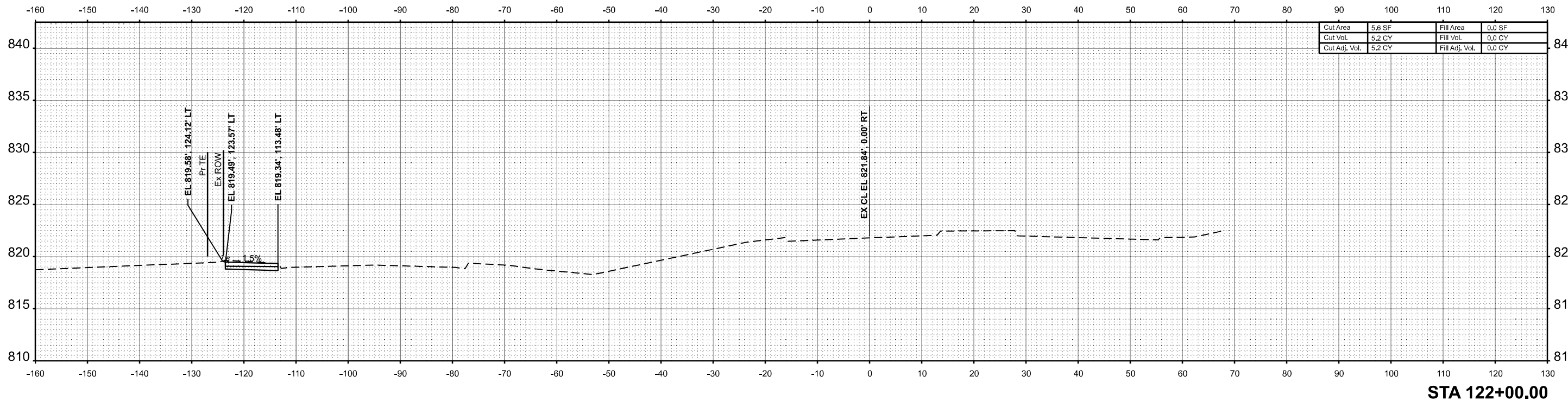
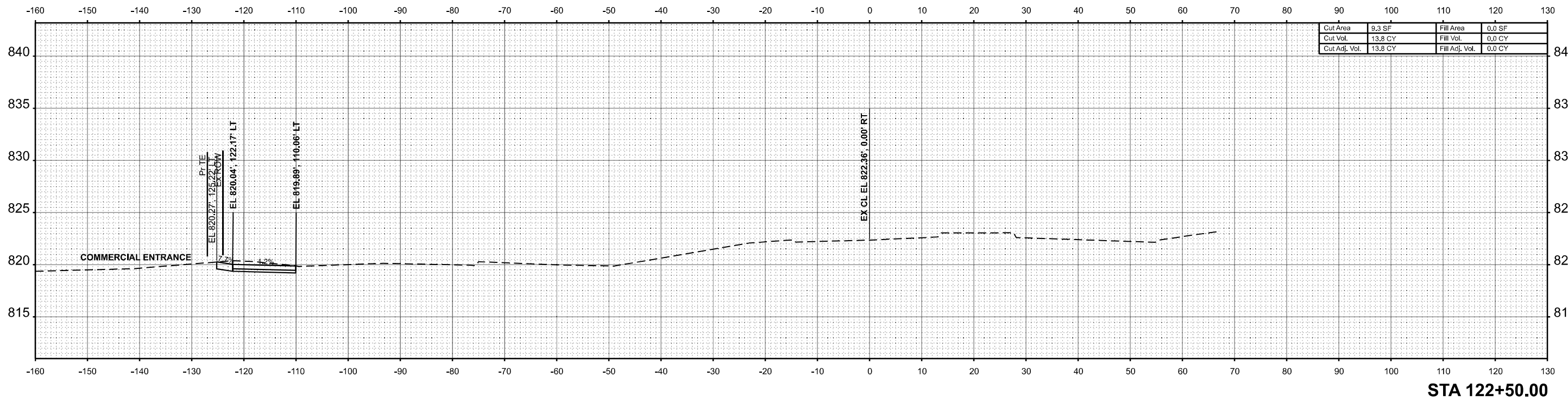
FAP 693 (IL RTE 9) E EMPRIE ST CROSS SECTION			
SCALE: 1"=10'	SHEET 7	OF 168 SHEETS	STA. 121+00.00 TO STA. 121+50.00

F.A.P. RTE.	SECTION	COUNTY	TOTAL SHEETS	SHEET NO.
693	(FR) RS-3	McLean	492	315
CONTRACT NO. 70F21				
ILLINOIS FED. AID PROJECT				

FINAL SURVEY		DATE	
SURVEYED	PLOTTED		
TEMPLATE	AREAS CHECKED		
NO.			

ORIGINAL SURVEY		DATE	
SURVEYED	PLOTTED		
TEMPLATE	AREAS CHECKED		
NO.			

MODEL: EMPRIE 1 - 122+00.00 (Sheet)  
FILE NAME: P:\2024\ME4019\_ILG19015\_P1B\_185-019\_IL RTE 9 P111\_Hudson01\_CADD Data\Sheets\XS\2024-12-24\DS70F21-Cor-Corridor-XCross-Empric.dgn



USER NAME = Inguyen	DESIGNED - JC	REVISED -
	DRAWN - JP	REVISED -
	CHECKED - TN	REVISED -
PLOT DATE = 1/17/2025	DATE - 01/13/2025	REVISED -

STATE OF ILLINOIS  
DEPARTMENT OF TRANSPORTATION

SCALE: 1"=10'		SHEET 8 OF 168 SHEETS		STA. 122+00.00 TO STA. 122+50.00	
---------------	--	-----------------------	--	----------------------------------	--

FAP 693 (IL RTE 9)  
E EMPRIE ST CROSS SECTION

F.A.P. RTE.	SECTION	COUNTY	TOTAL SHEETS	SHEET NO.
693	(FR) RS-3	McLean	492	316

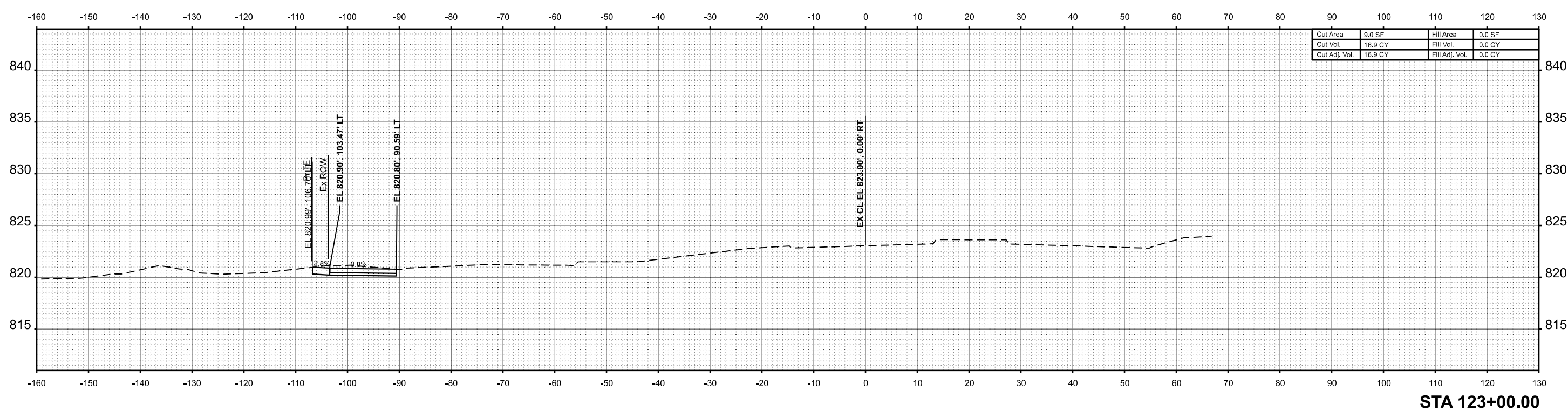
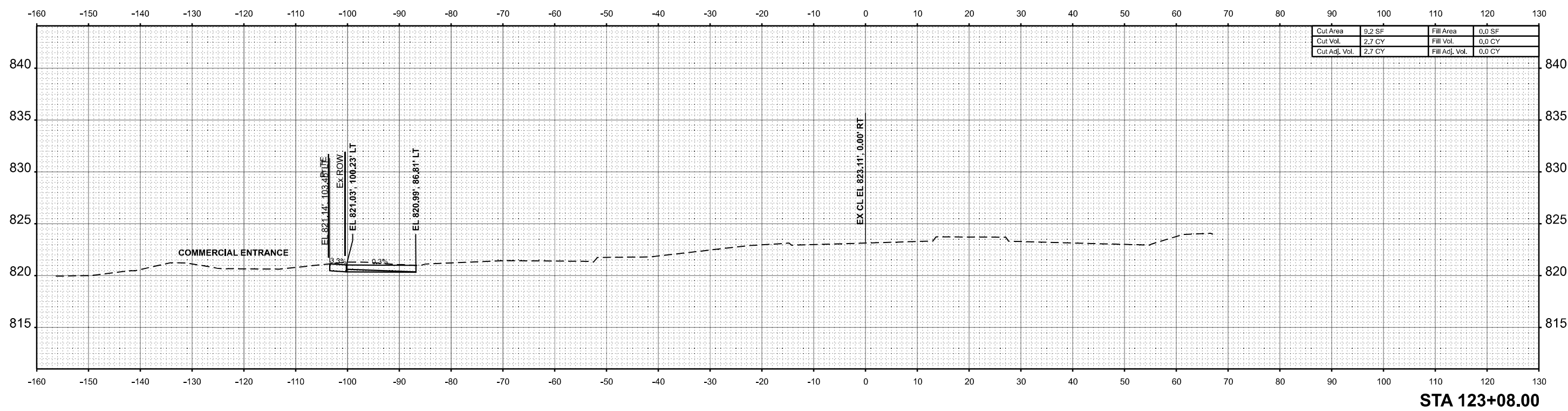
CONTRACT NO. 70F21  
ILLINOIS FED. AID PROJECT



DATE	
BY	
FINISHED SURVEY	
PLOTTED	
TEMPLATE	
AREAS	
AREAS CHECKED	
NO.	

DATE	
BY	
ORIGINAL SURVEY	
PLOTTED	
TEMPLATE	
AREAS	
AREAS CHECKED	
NO.	

MODEL: EMPRIE\_1\_123+00.00 (Sheet)  
 FILE NAME: P:\2024\ME4019\_ILG19015\_PTB\_185-019\_IL RTE 9 P111\_Hudson01\_CADD Data\Sheets\2024-12-24\DF21-Cor-Corridor-XCross-Empric.dgn



USER NAME =	Inguyen	DESIGNED -	JC	REVISED -	
		DRAWN -	JP	REVISED -	
		CHECKED -	TN	REVISED -	
PLOT DATE =	1/17/2025	DATE -	01/13/2025	REVISED -	

STATE OF ILLINOIS  
 DEPARTMENT OF TRANSPORTATION

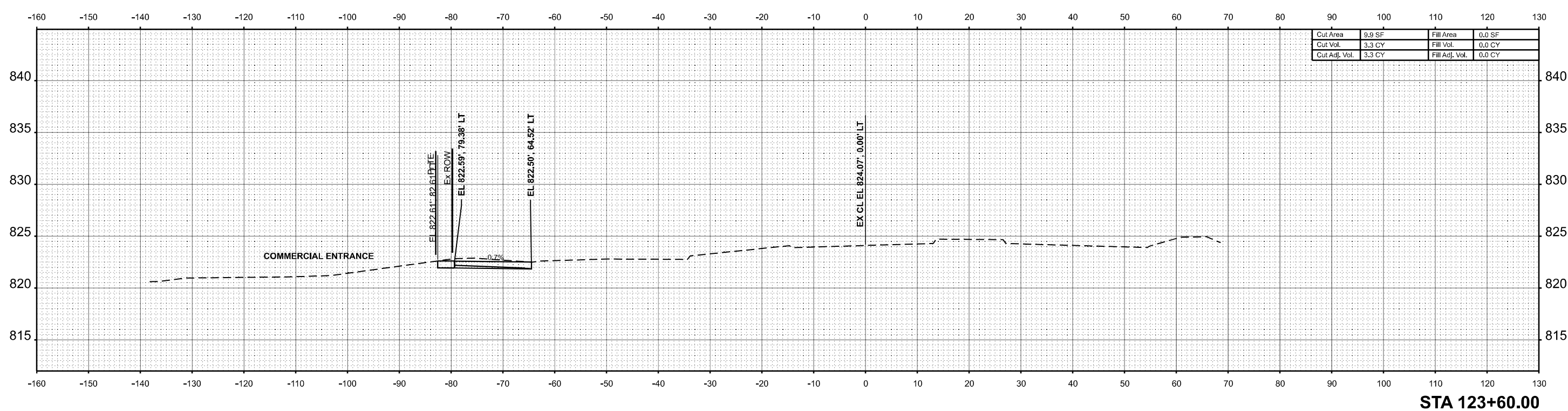
FAP 693 (IL RTE 9) E EMPRIE ST CROSS SECTION			
SCALE: 1"=10'	SHEET 9	OF 168 SHEETS	STA. 123+00.00 TO STA. 123+08.00

F.A.P. RTE.	SECTION	COUNTY	TOTAL SHEETS	SHEET NO.
693	(FR) RS-3	McLean	492	317
CONTRACT NO. 70F21				
ILLINOIS FED. AID PROJECT				

DATE	
BY	
FINAL SURVEY	SURVEYED
NOTE BOOK	PLOTTED
NO.	TEMPLATE
	AREAS
	CHECKED

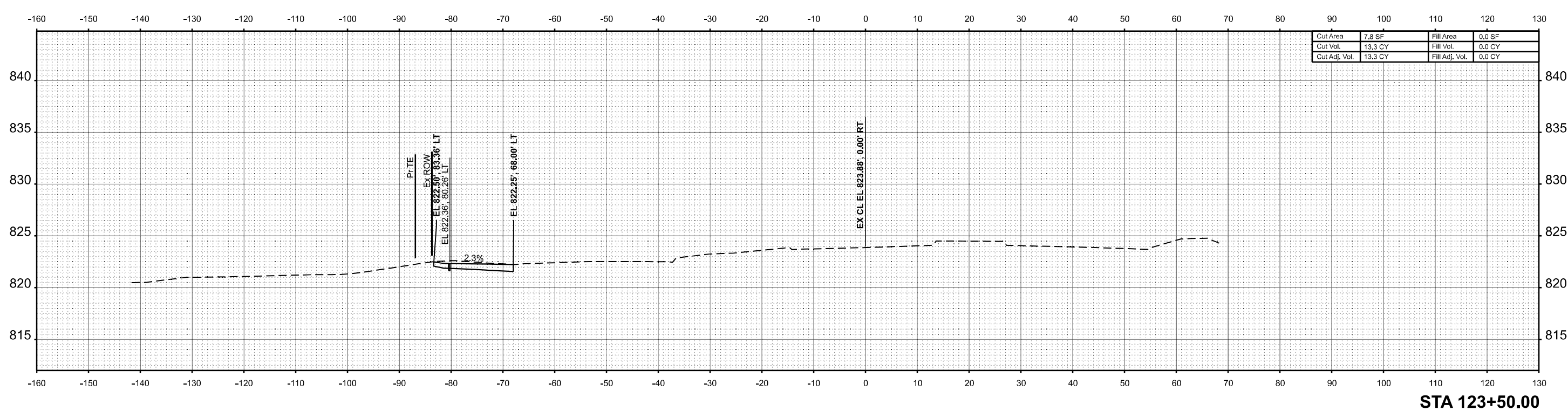
DATE	
BY	
ORIGINAL SURVEY	SURVEYED
NOTE BOOK	PLOTTED
NO.	TEMPLATE
	AREAS
	CHECKED

MODEL: EMPIRE\_1\_123+50.00 (Sheet)  
 FILE NAME: P:\2024\ME4019\_ILRTE9\19015\_PTB\_185-019\_IL RTE 9 P111\_Hudson01\_CADD Data\Sheets\X\2024-12-24\DS70F21-Cor-Corridor-XCross-Empride.dgn



Cut Area	9.9 SF	Fill Area	0.0 SF
Cut Vol.	3.3 CY	Fill Vol.	0.0 CY
Cut Adj. Vol.	3.3 CY	Fill Adj. Vol.	0.0 CY

STA 123+60.00



Cut Area	7.8 SF	Fill Area	0.0 SF
Cut Vol.	13.3 CY	Fill Vol.	0.0 CY
Cut Adj. Vol.	13.3 CY	Fill Adj. Vol.	0.0 CY

STA 123+50.00



USER NAME =	Inguyen	DESIGNED -	JC	REVISED -	
		DRAWN -	JP	REVISED -	
		CHECKED -	TN	REVISED -	
PLOT DATE =	1/17/2025	DATE -	01/13/2025	REVISED -	

STATE OF ILLINOIS  
 DEPARTMENT OF TRANSPORTATION

FAP 693 (IL RTE 9)  
 E EMPIRE ST CROSS SECTION

SCALE: 1"=10' SHEET 10 OF 168 SHEETS STA. 123+50.00 TO STA. 123+60.00

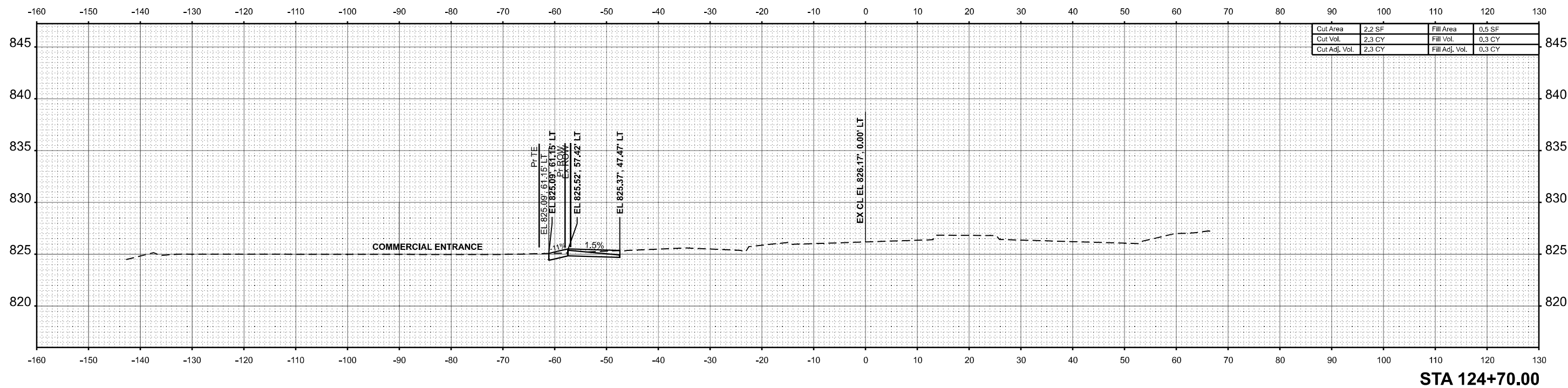
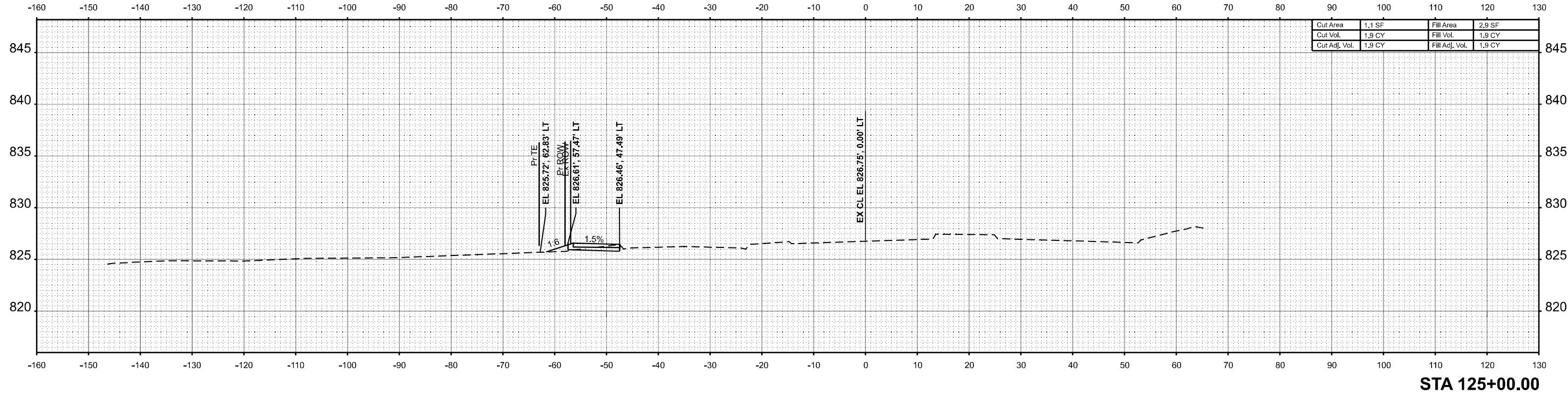
F.A.P. RTE.	SECTION	COUNTY	TOTAL SHEETS	SHEET NO.
693	(FR) RS-3	McLean	492	318
CONTRACT NO. 70F21				
ILLINOIS FED. AID PROJECT				



DATE	
BY	
SURVEYED	
PLOTTED	
TEMPLATE	
NOTE BOOK	
AREAS CHECKED	
NO.	

DATE	
BY	
SURVEYED	
PLOTTED	
TEMPLATE	
AREAS CHECKED	
NO.	

MODEL: EMPRIE\_1-124+70.00 (Sheet)  
FILE NAME: P:\2024\ME4019\_ILG19015\_PTB\_185-019\_IL RTE 9 P111\_Hudson01\_CADD Data\Sheets\2024-12-24\DF21-Cor-Corridor-XCross-Emprise.dgn



USER NAME =	Inguyen	DESIGNED -	JC	REVISED -	
		DRAWN -	JP	REVISED -	
		CHECKED -	TN	REVISED -	
PLOT DATE =	1/17/2025	DATE -	01/13/2025	REVISED -	

**STATE OF ILLINOIS  
DEPARTMENT OF TRANSPORTATION**

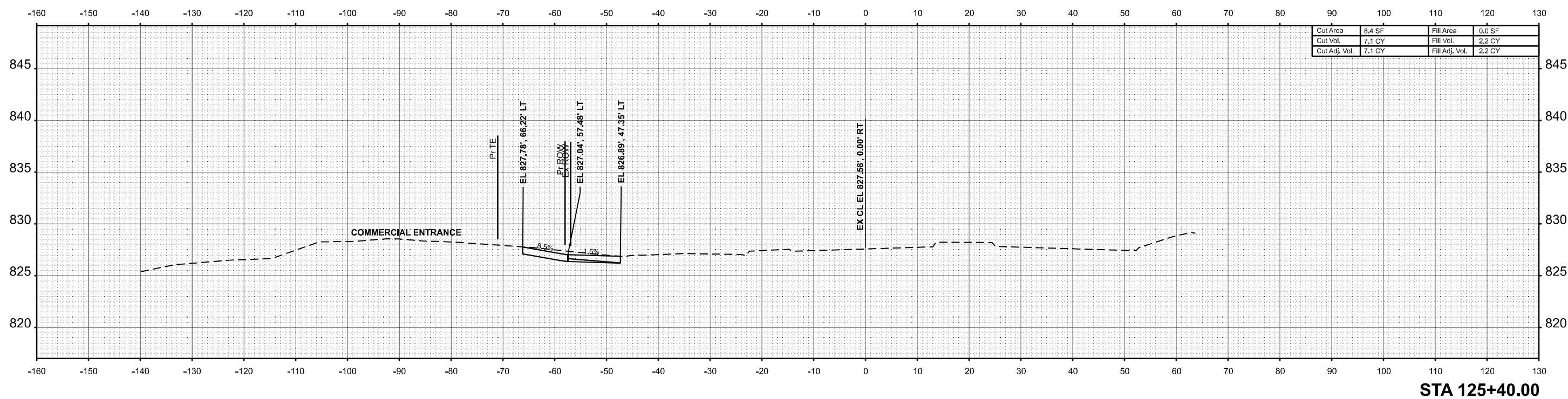
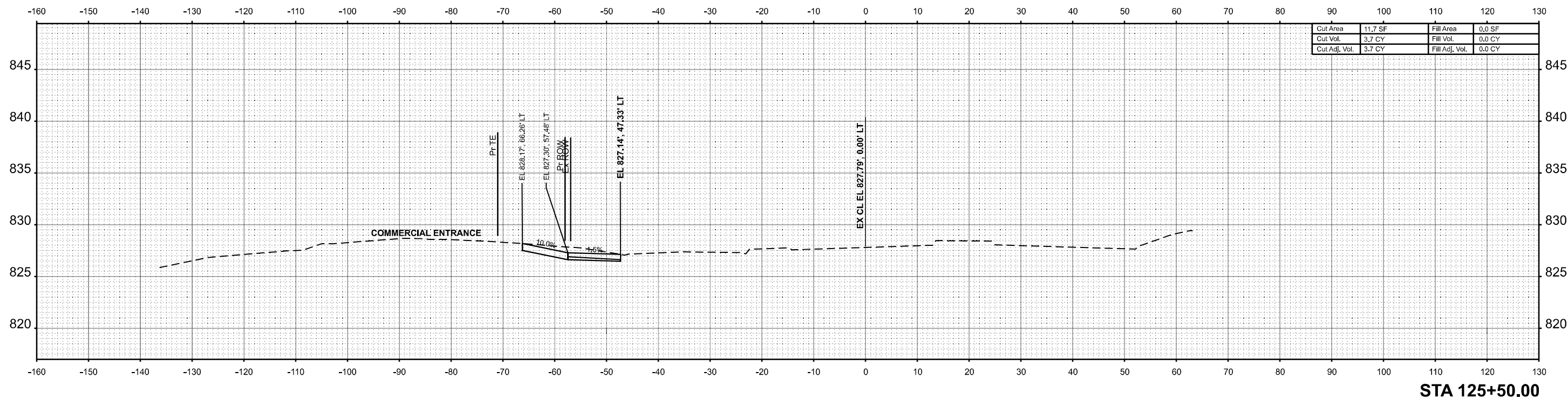
<b>FAP 693 (IL RTE 9) E EMPIRE ST CROSS SECTION</b>			
SCALE: 1"=10'	SHEET 12	OF 168 SHEETS	STA. 124+70.00 TO STA. 125+00.00

F.A.P. RTE.	SECTION	COUNTY	TOTAL SHEETS	SHEET NO.
693	(FR) RS-3	McLean	492	320
CONTRACT NO. 70F21				
ILLINOIS FED. AID PROJECT				

BY	DATE

BY	DATE

MODEL: EMPRIE\_1\_125+40.00 (Sheet)  
 FILE NAME: P:\2024\ME4019\_ILRTE9\19015\_PTB\_185-019\_IL RTE 9 PTB ILRTE9\19015\_PTB\_185-019\_IL RTE 9 PTB ILRTE9\19015\_PTB\_185-019\_IL RTE 9 PTB ILRTE9\Cross-Emprise.dgn



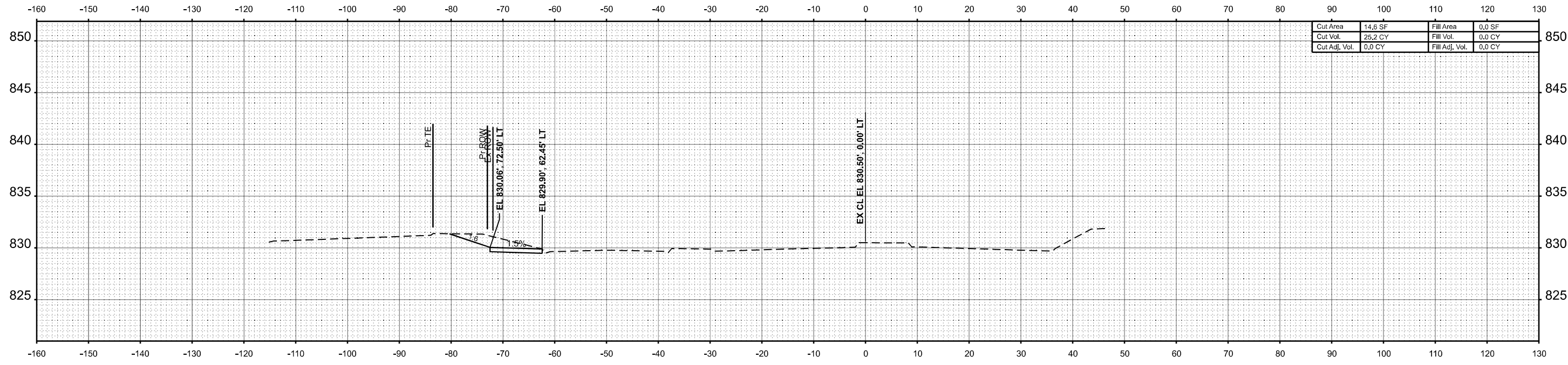
USER NAME = Inguyen	DESIGNED - JC	REVISED -
	DRAWN - JP	REVISED -
	CHECKED - TN	REVISED -
PLOT DATE = 1/17/2025	DATE - 01/13/2025	REVISED -

STATE OF ILLINOIS  
 DEPARTMENT OF TRANSPORTATION

FAP 693 (IL RTE 9) E EMPIRE ST CROSS SECTION			
SCALE: 1"=10'	SHEET 13 OF 168 SHEETS	STA. 125+40.00	TO STA. 125+50.00

F.A.P. RTE.	SECTION	COUNTY	TOTAL SHEETS	SHEET NO.
693	(FR) RS-3	McLean	492	321
CONTRACT NO. 70F21				
ILLINOIS FED. AID PROJECT				

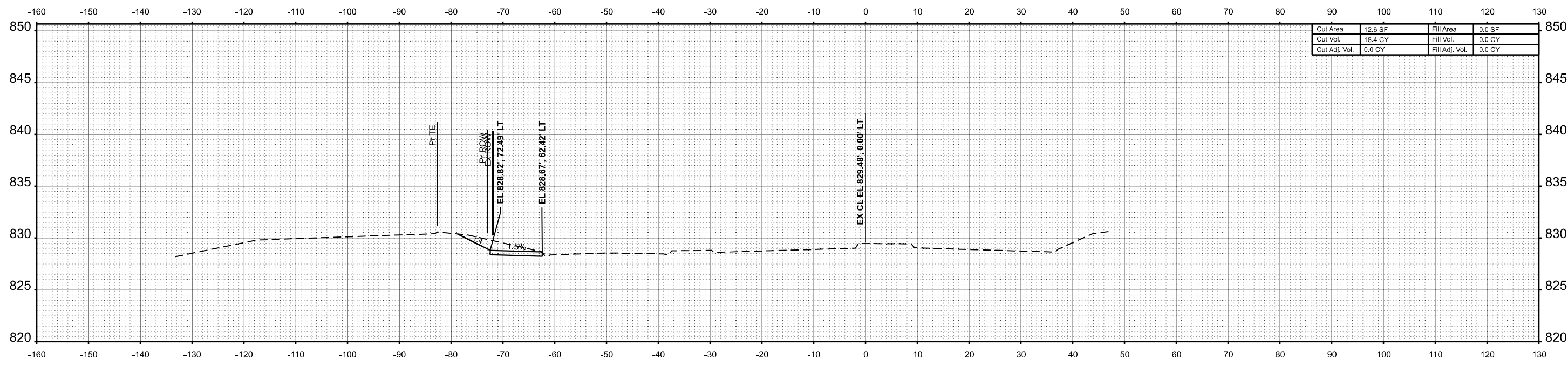
DATE	
BY	
SURVEYED	
PLOTTED	
TEMPLATE	
AREAS	
CHECKED	
NO.	
FINISH SURVEY	
NOTE BOOK	
AREAS CHECKED	
NO.	



Cut Area	14.6 SF	Fill Area	0.0 SF
Cut Vol.	25.2 CY	Fill Vol.	0.0 CY
Cut Adj. Vol.	0.0 CY	Fill Adj. Vol.	0.0 CY

STA 126+50.00

DATE	
BY	
SURVEYED	
PLOTTED	
TEMPLATE	
AREAS	
CHECKED	
NO.	
ORIGINAL SURVEY	
NOTE BOOK	
AREAS CHECKED	
NO.	



Cut Area	12.6 SF	Fill Area	0.0 SF
Cut Vol.	18.4 CY	Fill Vol.	0.0 CY
Cut Adj. Vol.	0.0 CY	Fill Adj. Vol.	0.0 CY

STA 126+00.00

MODEL: TL\_9\_126+00.00 (Sheet)  
FILE NAME: P:\2024\ME4019\_IG19015\_PTB\_185-019\_IL RTE 9 PTH\_Hutchinson01\_CADD\_Data\Sheets\2024-12-24\DS70F21-Cor-Corridor-X-Cross-IL9.dgn



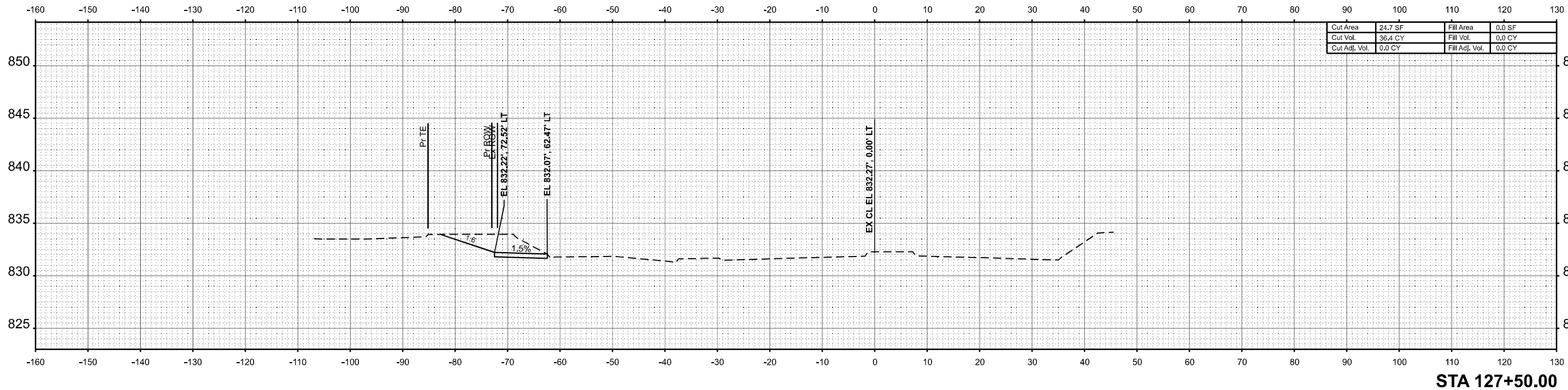
USER NAME	= Inguyen	DESIGNED	- JC	REVISED	-
		DRAWN	- JP	REVISED	-
		CHECKED	- TN	REVISED	-
PLOT DATE	= 1/17/2025	DATE	= 01/13/2025	REVISED	-

STATE OF ILLINOIS  
DEPARTMENT OF TRANSPORTATION

FAP 693 (IL RTE 9) E EMPIRE ST CROSS SECTION			
SCALE: 1"=10'	SHEET 14	OF 168 SHEETS	STA. 126+00.00 TO STA. 126+50.00

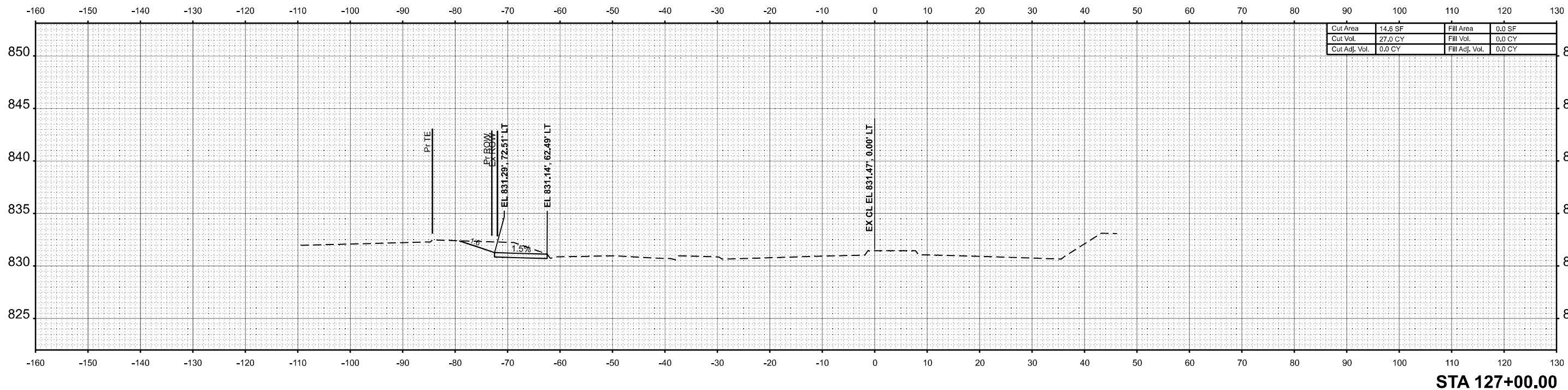
F.A.P. RTE.	SECTION	COUNTY	TOTAL SHEETS	SHEET NO.
693	(FR) RS-3	McLean	492	322
CONTRACT NO. 70F21				
ILLINOIS FED. AID PROJECT				

DATE	
BY	
FINAL SURVEY	SURVEYED
NOTE BOOK	PLOTTED
NO.	TEMPLATE
	AREAS
	CHECKED



STA 127+50.00

DATE	
BY	
ORIGINAL SURVEY	SURVEYED
NOTE BOOK	PLOTTED
NO.	TEMPLATE
	AREAS
	CHECKED



STA 127+00.00

MODEL: TL\_9\_127+00.00 (Sheet)  
 FILE NAME: P:\2024\ME4019\_IG19015\_PTB\_185-019 IL RTE 9 P111\_Hudson01\_CADD\_Data\Sheet\XS\2024-12-24\DF2-Cor-Corridor-X-Cross-IL9.dgn



USER NAME =	Inguyen	DESIGNED -	JC	REVISED -	
		DRAWN -	JP	REVISED -	
		CHECKED -	TN	REVISED -	
PLOT DATE =	1/17/2025	DATE -	01/13/2025	REVISED -	

STATE OF ILLINOIS  
DEPARTMENT OF TRANSPORTATION

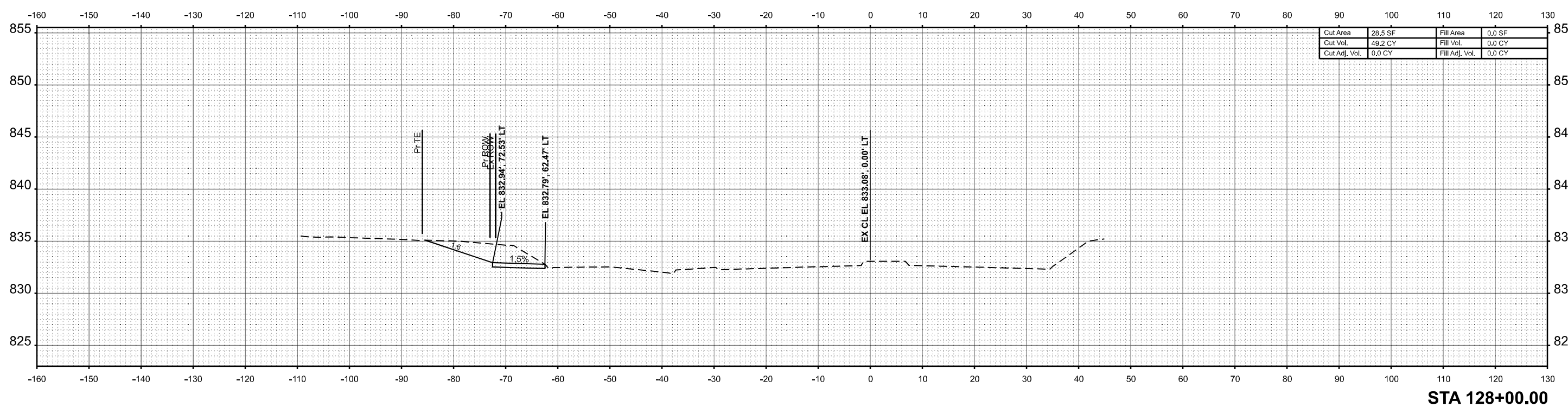
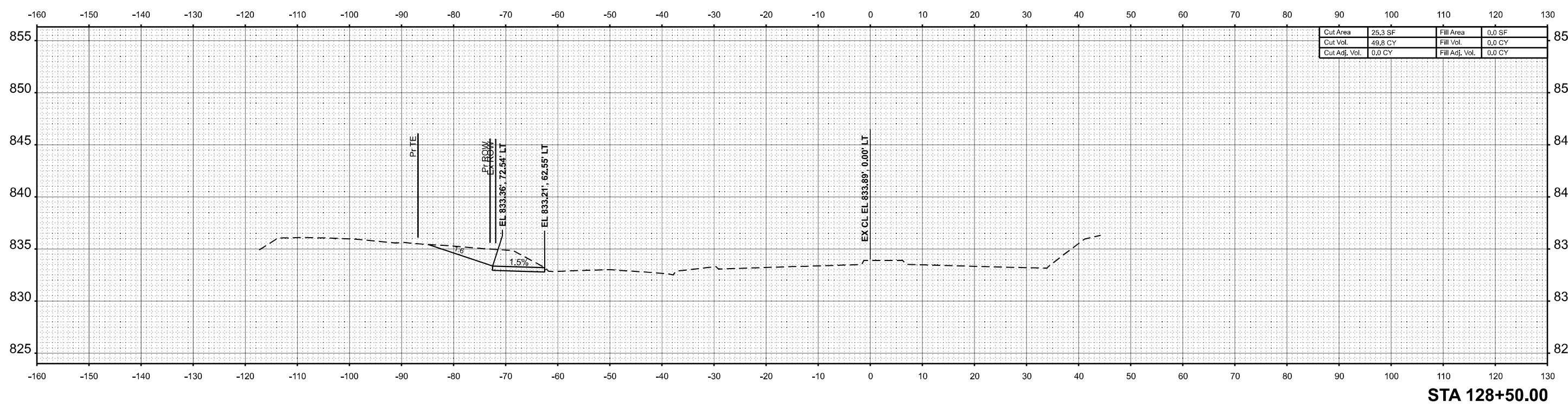
FAP 693 (IL RTE 9) E EMPIRE ST CROSS SECTION			
SCALE: 1"=10'	SHEET 15	OF 168 SHEETS	STA. 127+00.00 TO STA. 127+50.00

F.A.P. RTE.	SECTION	COUNTY	TOTAL SHEETS	SHEET NO.
693	(FR) RS-3	McLean	492	323
CONTRACT NO. 70F21				
ILLINOIS FED. AID PROJECT				

BY	DATE

BY	DATE

MODEL: T:\9-128+00.00 [Sheet]  
FILE NAME: P:\2024\ME4019\_ILRTE9\F21\Cross-ILR9.dgn



USER NAME =	Inguyen	DESIGNED -	JC	REVISED -	
		DRAWN -	JP	REVISED -	
		CHECKED -	TN	REVISED -	
		DATE -	01/13/2025	REVISED -	
PLOT DATE =	1/17/2025				

STATE OF ILLINOIS  
DEPARTMENT OF TRANSPORTATION

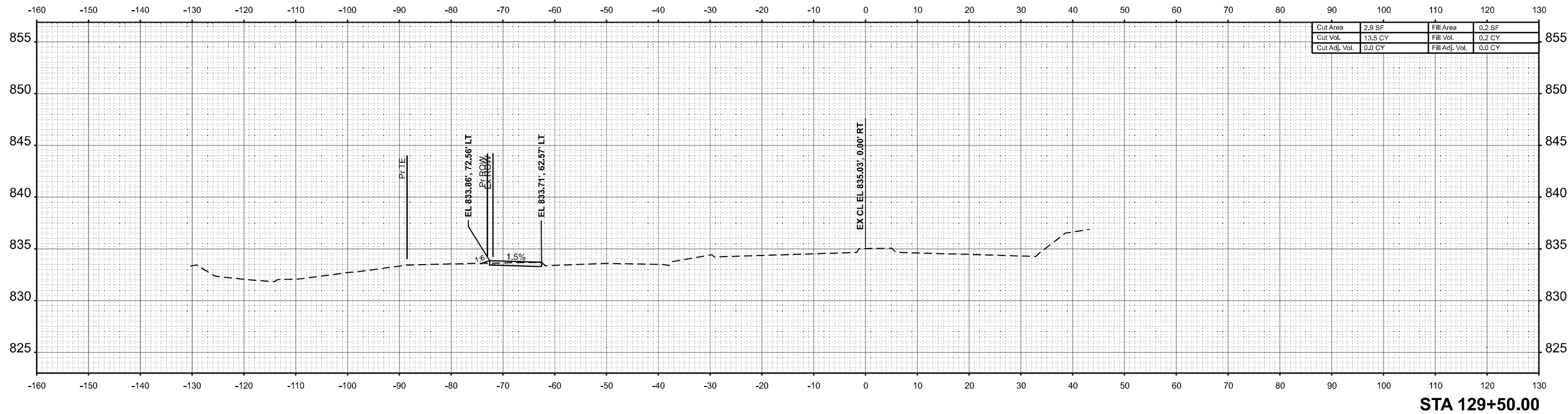
FAP 693 (IL RTE 9)  
E EMPIRE ST CROSS SECTION

SCALE: 1"=10' SHEET 16 OF 168 SHEETS STA. 128+00.00 TO STA. 128+50.00

F.A.P. RTE.	SECTION	COUNTY	TOTAL SHEETS	SHEET NO.
693	(FR) RS-3	McLean	492	324
CONTRACT NO. 70F21				
ILLINOIS FED. AID PROJECT				

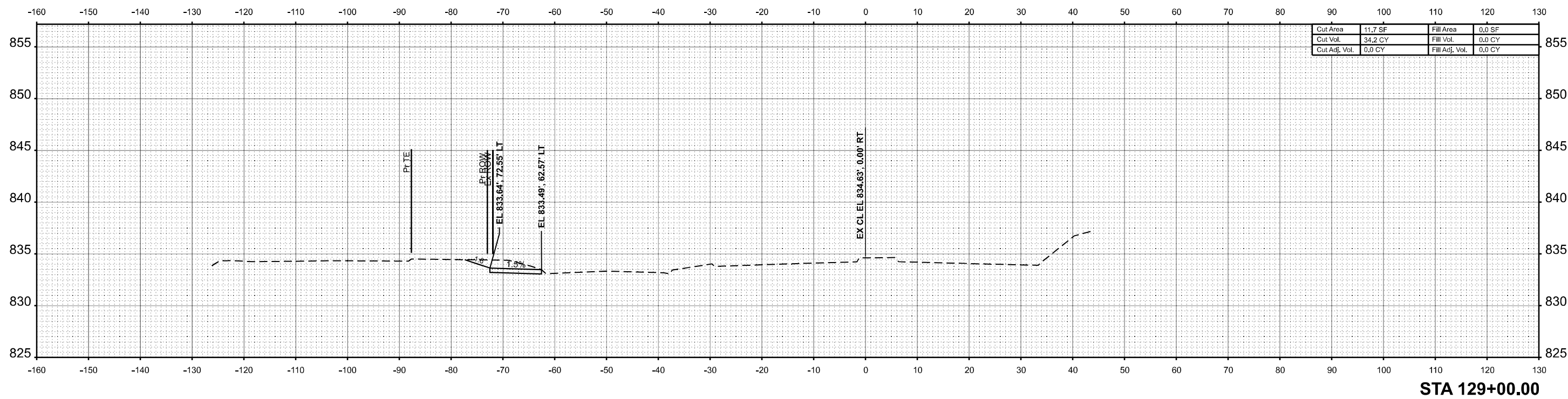


DATE	
BY	
SURVEYED	
PLOTTED	
TEMPLATE	
AREAS	
CHECKED	
NO.	
FINAL SURVEY	
NOTE BOOK	
AREAS CHECKED	
NO.	



STA 129+50.00

DATE	
BY	
SURVEYED	
PLOTTED	
TEMPLATE	
AREAS	
CHECKED	
NO.	
ORIGINAL SURVEY	
NOTE BOOK	
AREAS CHECKED	
NO.	



STA 129+00.00

MODEL: TIL\_9\_129+00.00 (Sheet)  
FILE NAME: P:\2024\ME4019\_IG19015\_PTB\_185-019\_IL RTE 9 P111\_Hudson01\_CADD Data\Sheets\2024-12-24\DF21-Cor-Corridor-XCross-IL9.dgn



USER NAME =	Inguyen	DESIGNED -	JC	REVISED -	
		DRAWN -	JP	REVISED -	
		CHECKED -	TN	REVISED -	
PLOT DATE =	1/17/2025	DATE -	01/13/2025	REVISED -	

STATE OF ILLINOIS  
DEPARTMENT OF TRANSPORTATION

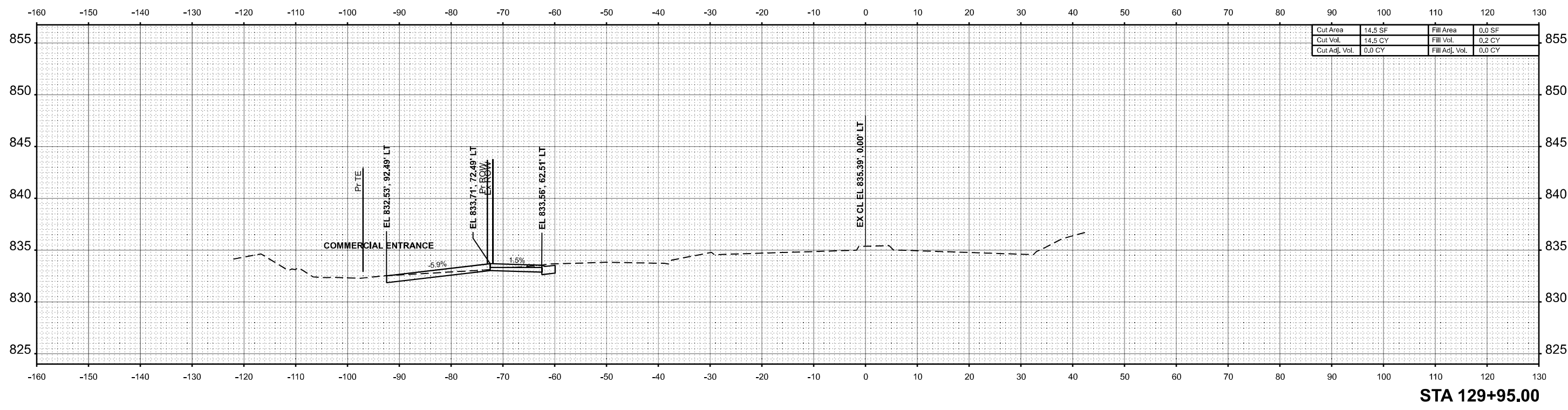
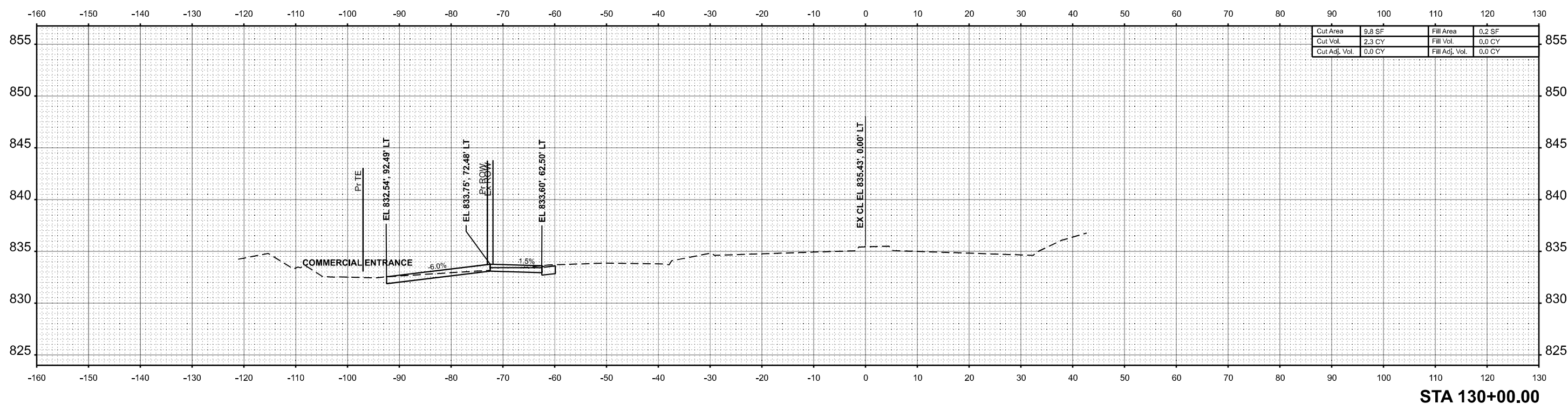
FAP 693 (IL RTE 9) E EMPIRE ST CROSS SECTION			
SCALE: 1"=10'	SHEET 17	OF 168 SHEETS	STA. 129+00.00 TO STA. 129+50.00

F.A.P. RTE.	SECTION	COUNTY	TOTAL SHEETS	SHEET NO.
693	(FR) RS-3	McLean	492	325
CONTRACT NO. 70F21				
ILLINOIS FED. AID PROJECT				

DATE	
BY	
FINAL SURVEY	SURVEYED
NOTE BOOK	PLOTTED
NO.	TEMPLATE
	AREAS
	CHECKED

DATE	
BY	
ORIGINAL SURVEY	SURVEYED
NOTE BOOK	PLOTTED
NO.	TEMPLATE
	AREAS
	CHECKED

MODEL: TIL\_9\_129+95.00 (Sheet)  
 FILE NAME: P:\2024\ME4019\_ILRTE9\PTB\_185-019\_IL RTE 9\PTB\_Hutchinson01\_CADD Data\Sheets\XS\2024-12-24\DF2-Cor-Corridor-XCross-IL9.dgn



USER NAME =	Inguyen	DESIGNED -	JC	REVISED -	
		DRAWN -	JP	REVISED -	
		CHECKED -	TN	REVISED -	
PLOT DATE =	1/17/2025	DATE -	01/13/2025	REVISED -	

STATE OF ILLINOIS  
 DEPARTMENT OF TRANSPORTATION

FAP 693 (IL RTE 9)  
 E EMPIRE ST CROSS SECTION

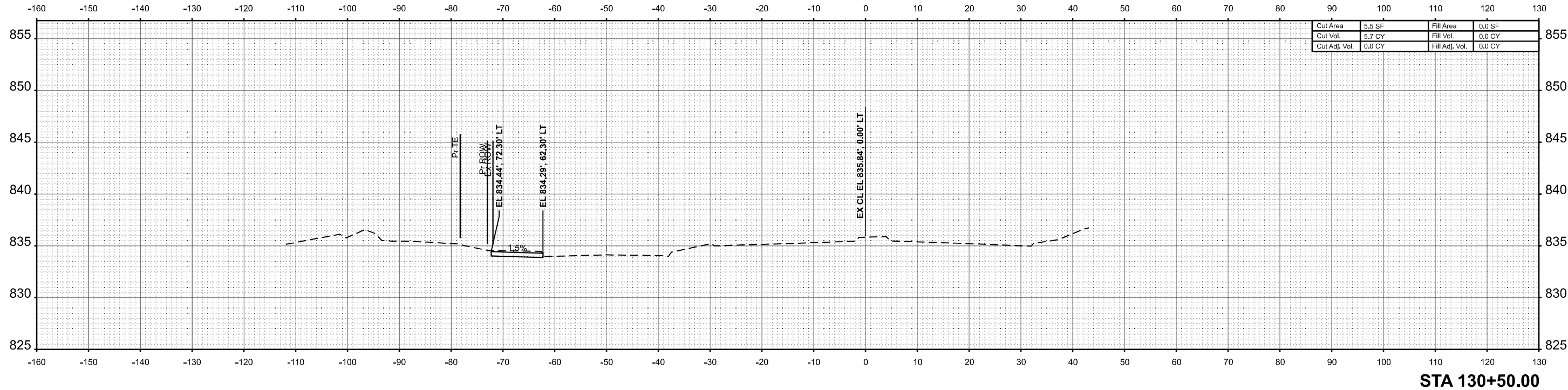
SCALE: 1"=10' SHEET 18 OF 168 SHEETS STA. 129+95.00 TO STA. 130+00.00

F.A.P. RTE.	SECTION	COUNTY	TOTAL SHEETS	SHEET NO.
693	(FR) RS-3	McLean	492	326
CONTRACT NO. 70F21				
ILLINOIS FED. AID PROJECT				

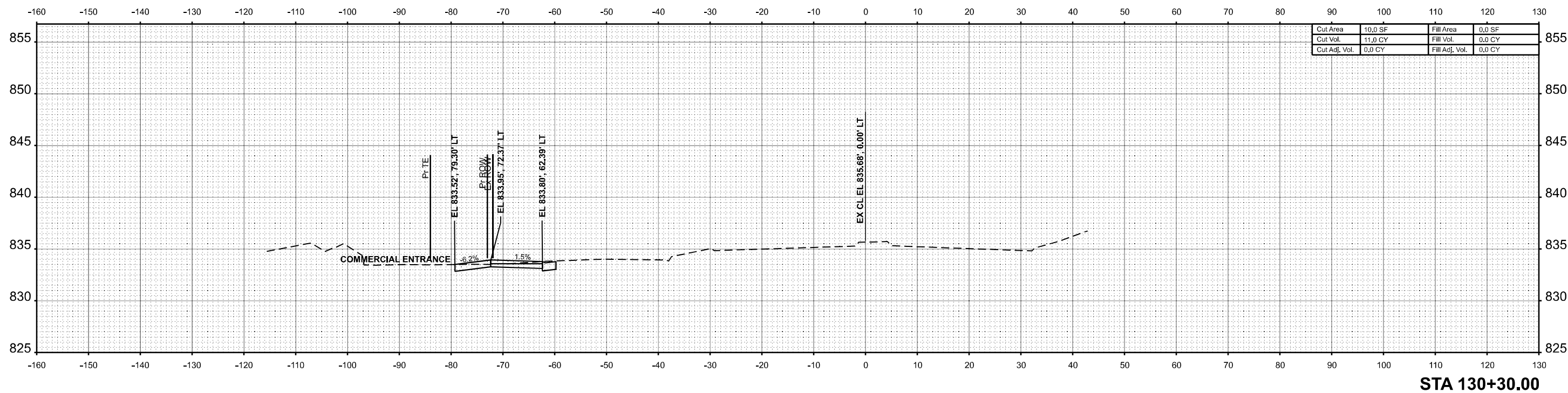
DATE	
BY	
FINAL SURVEY	SURVEYED
NOTE BOOK	PLOTTED
NO.	TEMPLATE
	AREAS
	CHECKED

DATE	
BY	
ORIGINAL SURVEY	SURVEYED
NOTE BOOK	PLOTTED
NO.	TEMPLATE
	AREAS
	CHECKED

MODEL: T:\9-130+30.00 (Sheet)  
 FILE NAME: P:\2024\ME4019\_IG19015\_PTB\_185-019\_IL RTE 9\_PTB\_IL\_Hudson01\_CADD\_Data\Sheet\XS\2024-12-24\DS70F2-Cor-Corridor-XCross-IL9.dgn



Cut Area	5.5 SF	Fill Area	0.0 SF
Cut Vol.	5.7 CY	Fill Vol.	0.0 CY
Cut Adj. Vol.	0.0 CY	Fill Adj. Vol.	0.0 CY



Cut Area	10.0 SF	Fill Area	0.0 SF
Cut Vol.	11.0 CY	Fill Vol.	0.0 CY
Cut Adj. Vol.	0.0 CY	Fill Adj. Vol.	0.0 CY



USER NAME =	Inguyen	DESIGNED -	JC	REVISED -	
		DRAWN -	JP	REVISED -	
		CHECKED -	TN	REVISED -	
PLOT DATE =	1/17/2025	DATE -	01/13/2025	REVISED -	

STATE OF ILLINOIS  
 DEPARTMENT OF TRANSPORTATION

FAP 693 (IL RTE 9)  
 E EMPIRE ST CROSS SECTION

SCALE: 1"=10' SHEET 19 OF 168 SHEETS STA. 130+30.00 TO STA. 130+50.00

F.A.P. RTE.	SECTION	COUNTY	TOTAL SHEETS	SHEET NO.
693	(FR) RS-3	McLean	492	327
CONTRACT NO. 70F21				
ILLINOIS FED. AID PROJECT				









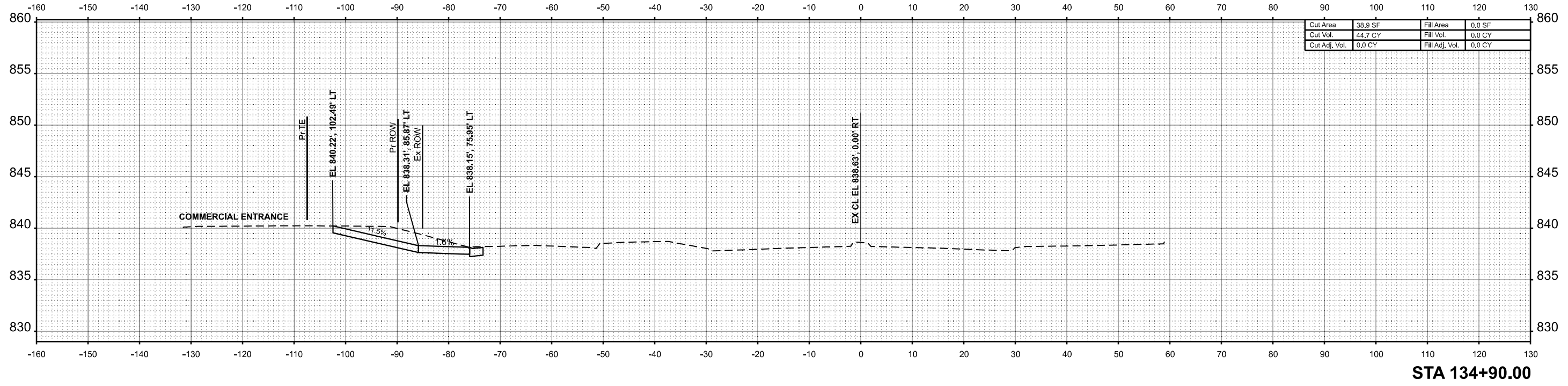




BY	DATE

FINAL SURVEY	SURVEYED
NOTE BOOK	PLOTTED
NO.	TEMPLATE
	AREAS CHECKED

MODEL: TL\_9\_134+50.00 (Sheet)  
FILE NAME: P:\2024\ME4019\_ILRTE9\PTB\_135-019\_IL\_RTE\_9\PTB\_Hudson01\_CADD\_Data\Sheets\XS\2024-12-24\DS70F2-1-Corridor-X-Cross-IL9.dgn

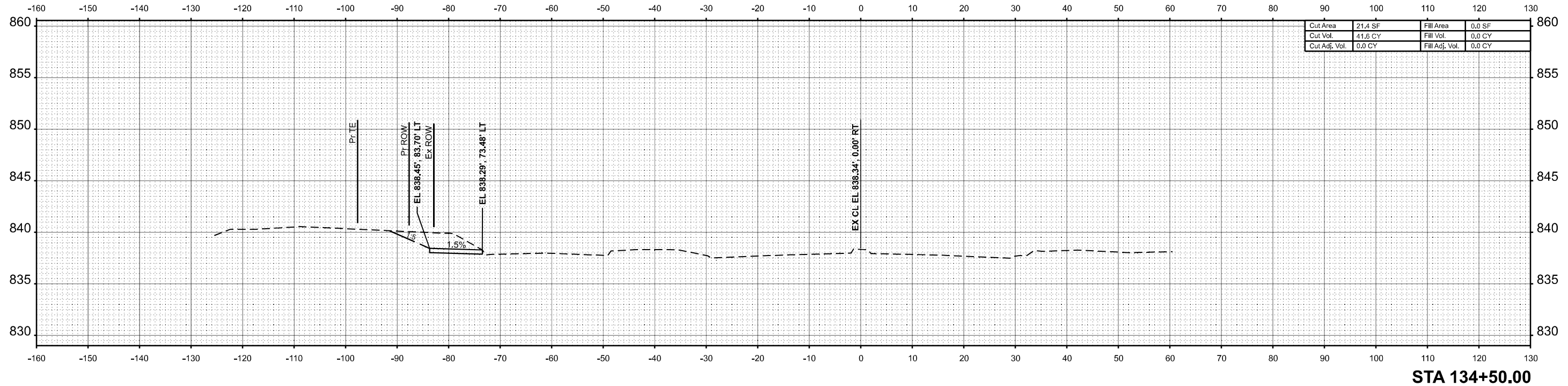


Cut Area	38.9 SF	Fill Area	0.0 SF
Cut Vol.	44.7 CY	Fill Vol.	0.0 CY
Cut Adj. Vol.	0.0 CY	Fill Adj. Vol.	0.0 CY

**STA 134+90.00**

BY	DATE

ORIGINAL SURVEY	SURVEYED
NOTE BOOK	PLOTTED
NO.	TEMPLATE
	AREAS CHECKED



Cut Area	21.4 SF	Fill Area	0.0 SF
Cut Vol.	41.6 CY	Fill Vol.	0.0 CY
Cut Adj. Vol.	0.0 CY	Fill Adj. Vol.	0.0 CY

**STA 134+50.00**



USER NAME =	Inguyen	DESIGNED -	JC	REVISED -	
		DRAWN -	JP	REVISED -	
		CHECKED -	TN	REVISED -	
PLOT DATE =	1/17/2025	DATE -	01/13/2025	REVISED -	

**STATE OF ILLINOIS  
DEPARTMENT OF TRANSPORTATION**

**FAP 693 (IL RTE 9)  
E EMPIRE ST CROSS SECTION**

SCALE: 1"=10'      SHEET 25 OF 168 SHEETS      STA. 134+50.00 TO STA. 134+90.00

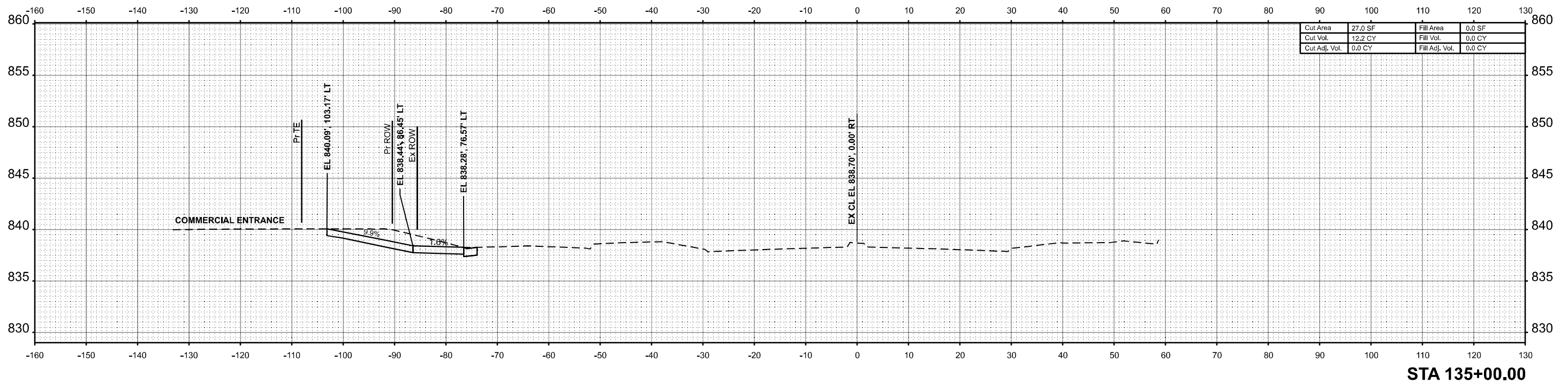
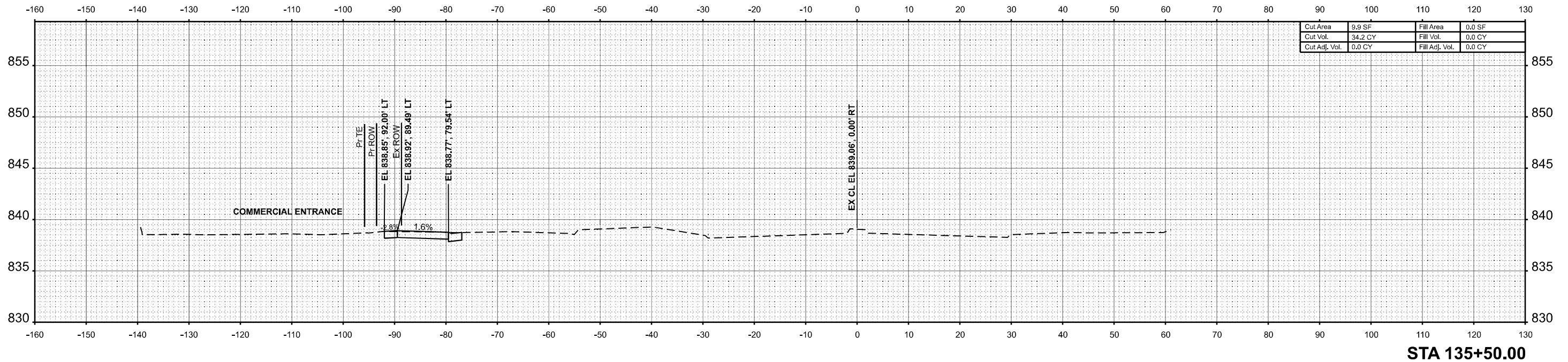
F.A.P. RTE.	SECTION	COUNTY	TOTAL SHEETS	SHEET NO.
693	(FR) RS-3	McLean	492	333
CONTRACT NO. 70F21				

ILLINOIS FED. AID PROJECT

FINAL SURVEY	SURVEYED	BY	DATE
NOTE BOOK	PLOTTED		
NO.	TEMPLATE		
	AREAS		
	CHECKED		

ORIGINAL SURVEY	SURVEYED	BY	DATE
NOTE BOOK	PLOTTED		
NO.	TEMPLATE		
	AREAS		
	CHECKED		

MODEL: TL\_9\_10E+00 (Sheet)  
FILE NAME: P:\2024\ME4019\_ILRTE9\F11\_Hudson01\_CADD Data\Sheets\2024-12-24\DF2-Cor-Corridor-XCross-IL9.dgn



USER NAME = Inguyen	DESIGNED - JC	REVISED -
	DRAWN - JP	REVISED -
	CHECKED - TN	REVISED -
PLOT DATE = 1/17/2025	DATE - 01/13/2025	REVISED -

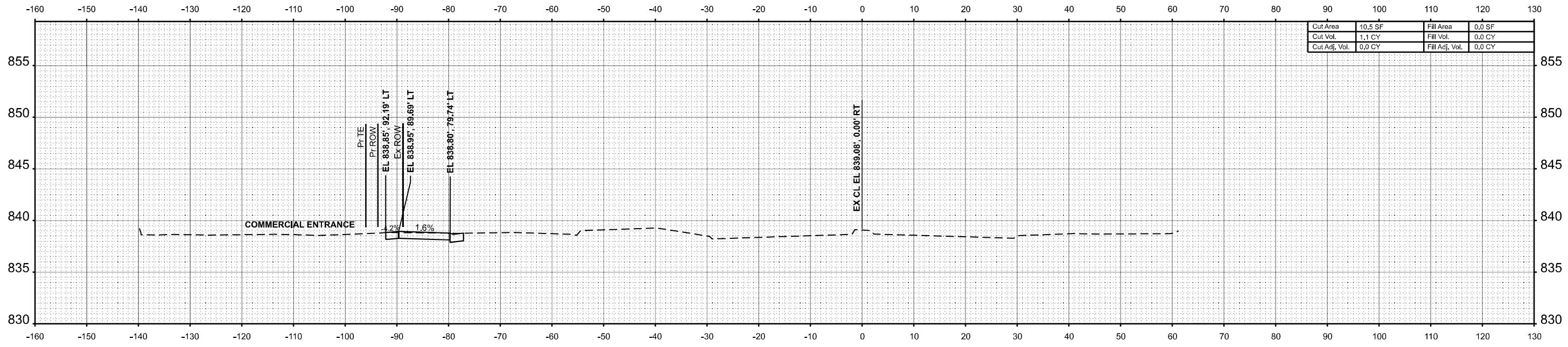
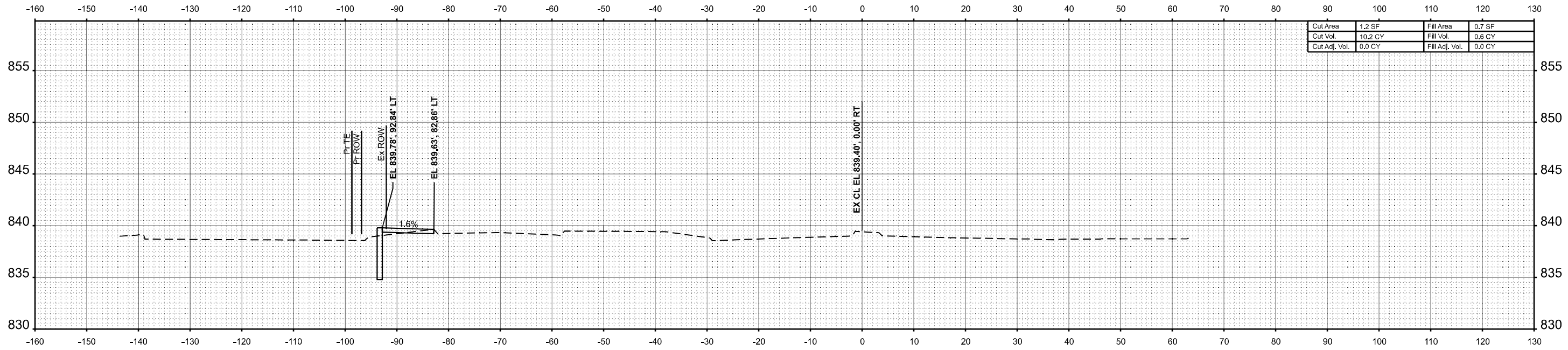
STATE OF ILLINOIS  
DEPARTMENT OF TRANSPORTATION

FAP 693 (IL RTE 9)  
E EMPIRE ST CROSS SECTION

SCALE: 1"=10' SHEET 26 OF 168 SHEETS STA. 135+00.00 TO STA. 135+50.00

F.A.P. RTE.	SECTION	COUNTY	TOTAL SHEETS	SHEET NO.
693	(FR) RS-3	McLean	492	334
CONTRACT NO. 70F21				
ILLINOIS FED. AID PROJECT				

FINISH	SURVEYED	DATE
SURVEY	PLOTTED	
NOTE BOOK	TEMPLATE	
NO.	AREAS	CHECKED
	AREAS	CHECKED



ORIGINAL	SURVEYED	DATE
SURVEY	PLOTTED	
NOTE BOOK	TEMPLATE	
NO.	AREAS	CHECKED
	AREAS	CHECKED

MODEL: TL\_9\_135+53.00 (Sheet)  
FILE NAME: P:\2024\ME4019\_ILRTE9\F1\_ILRTE9\T1\_Hutchinson01\_CADD>Data\Sheets\2024-12-24\DS70F2-Cor-Corridor-X-Cross-IL9.dgn



USER NAME =	Inguyen	DESIGNED -	JC	REVISED -	
		DRAWN -	JP	REVISED -	
		CHECKED -	TN	REVISED -	
PLOT DATE =	1/17/2025	DATE -	01/13/2025	REVISED -	

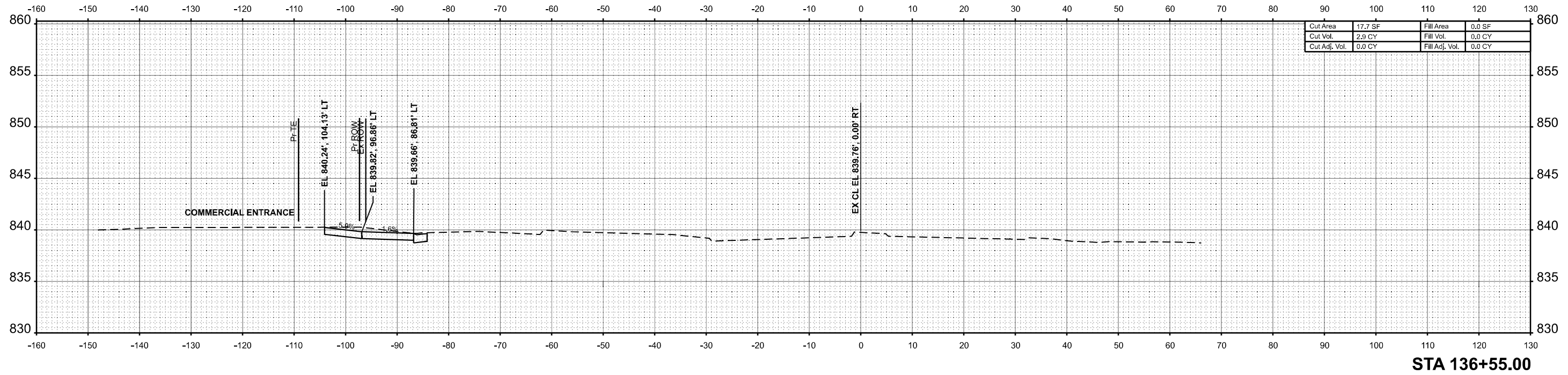
**STATE OF ILLINOIS  
DEPARTMENT OF TRANSPORTATION**

**FAP 693 (IL RTE 9)  
E EMPIRE ST CROSS SECTION**

SCALE: 1"=10' SHEET 27 OF 168 SHEETS STA. 135+53.00 TO STA. 136+00.00

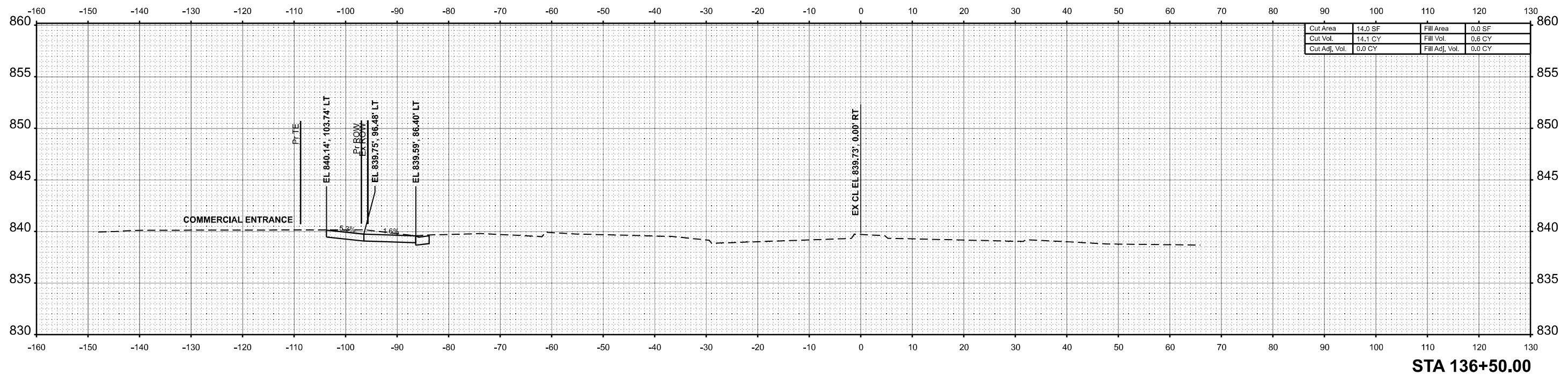
F.A.P. RTE.	SECTION	COUNTY	TOTAL SHEETS	SHEET NO.
693	(FR) RS-3	McLean	492	335
CONTRACT NO. 70F21				
ILLINOIS FED. AID PROJECT				

BY	DATE
FINAL SURVEY	SURVEYED
NOTE BOOK	PLOTTED
	TEMPLATE
	AREAS
	CHECKED



STA 136+55.00

BY	DATE
ORIGINAL SURVEY	SURVEYED
NOTE BOOK	PLOTTED
	TEMPLATE
	AREAS
	CHECKED



STA 136+50.00

MODEL: TL\_9\_136+50.00 (Sheet)  
FILE NAME: P:\2024\ME4019\_ILR9015\_PTB\_136+50.00\136+50.00\01\_CADD Data\Sheets\XS\2024-12-24\DF21-Cor-Corridor-XCross-IL9.dgn



USER NAME = Inguyen	DESIGNED - JC	REVISED -
	DRAWN - JP	REVISED -
	CHECKED - TN	REVISED -
PLOT DATE = 1/17/2025	DATE - 01/13/2025	REVISED -

STATE OF ILLINOIS  
DEPARTMENT OF TRANSPORTATION

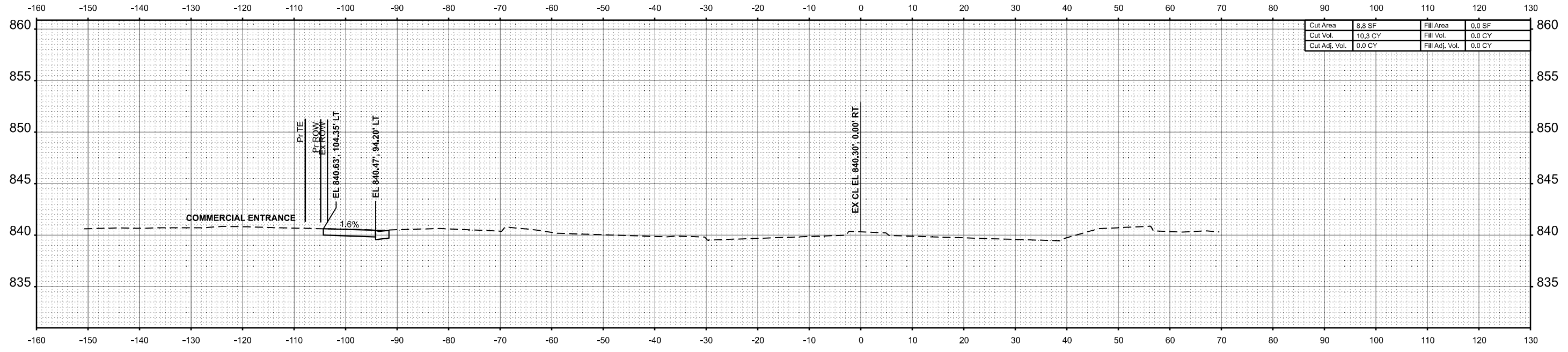
FAP 693 (IL RTE 9)			
E EMPIRE ST CROSS SECTION			
SCALE: 1"=10'	SHEET 28	OF 168 SHEETS	STA. 136+50.00 TO STA. 136+55.00

F.A.P. RTE.	SECTION	COUNTY	TOTAL SHEETS	SHEET NO.
693	(FR) RS-3	McLean	492	336
CONTRACT NO. 70F21				
ILLINOIS FED. AID PROJECT				

MODEL: TIL\_9\_137+00.00 (Sheet)  
 FILE NAME: P:\2024\ME4019\_ILRTE9\PTB\_185-019\_IL\_RTE\_9\PTB\_IL\_Hudson01\_CADD\_Data\Sheets\2024-12-24\DS70F21-Cor-Corridor-X-Cross-IL9.dgn

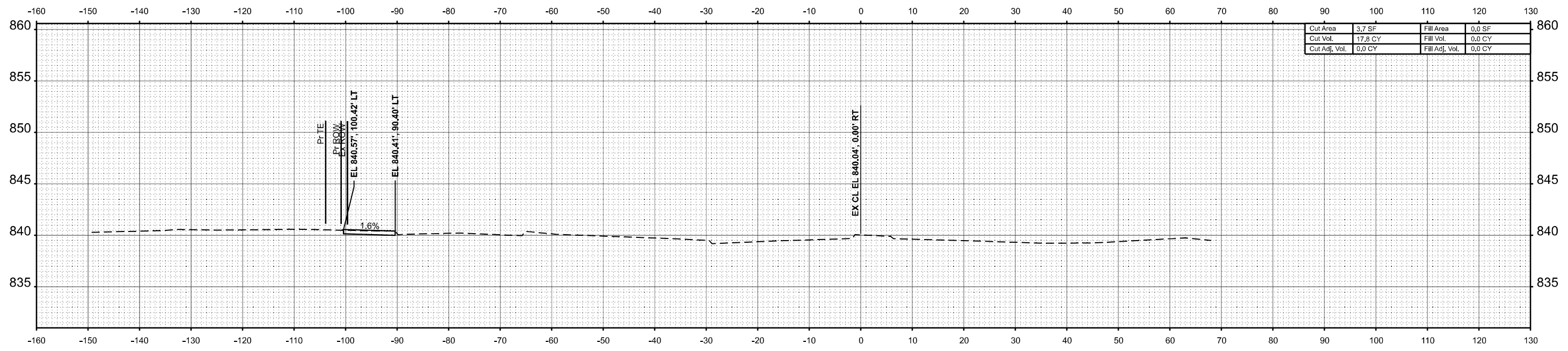
FINAL SURVEY NO.	SURVEYED BY	DATE
NOTE BOOK NO.	PLOTTED BY	
AREAS CHECKED	TEMPLATE	
	AREAS CHECKED	

ORIGINAL SURVEY NO.	SURVEYED BY	DATE
NOTE BOOK NO.	PLOTTED BY	
AREAS CHECKED	TEMPLATE	
	AREAS CHECKED	



Cut Area	8.8 SF	Fill Area	0.0 SF
Cut Vol.	10.3 CY	Fill Vol.	0.0 CY
Cut Adj. Vol.	0.0 CY	Fill Adj. Vol.	0.0 CY

STA 137+45.00



Cut Area	3.7 SF	Fill Area	0.0 SF
Cut Vol.	17.8 CY	Fill Vol.	0.0 CY
Cut Adj. Vol.	0.0 CY	Fill Adj. Vol.	0.0 CY

STA 137+00.00



USER NAME = Inguyen	DESIGNED - JC	REVISED -
	DRAWN - JP	REVISED -
	CHECKED - TN	REVISED -
PLOT DATE = 1/17/2025	DATE - 01/13/2025	REVISED -

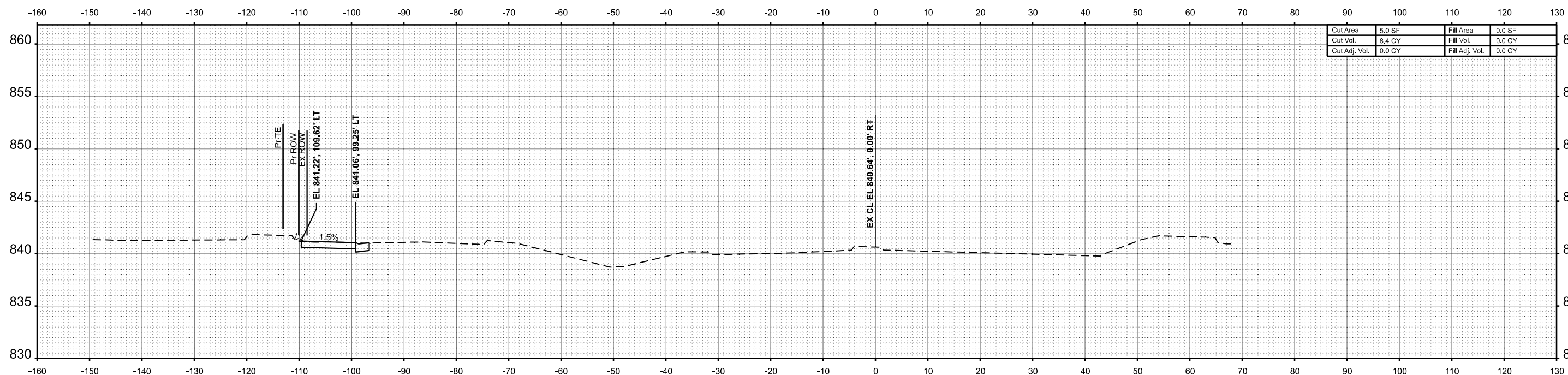
STATE OF ILLINOIS  
 DEPARTMENT OF TRANSPORTATION

FAP 693 (IL RTE 9)  
 E EMPIRE ST CROSS SECTION

SCALE: 1"=10' SHEET 29 OF 168 SHEETS STA. 137+00.00 TO STA. 137+45.00

F.A.P. RTE. 693	SECTION (FR) RS-3	COUNTY McLean	TOTAL SHEETS 492	SHEET NO. 337
CONTRACT NO. 70F21				
ILLINOIS FED. AID PROJECT				

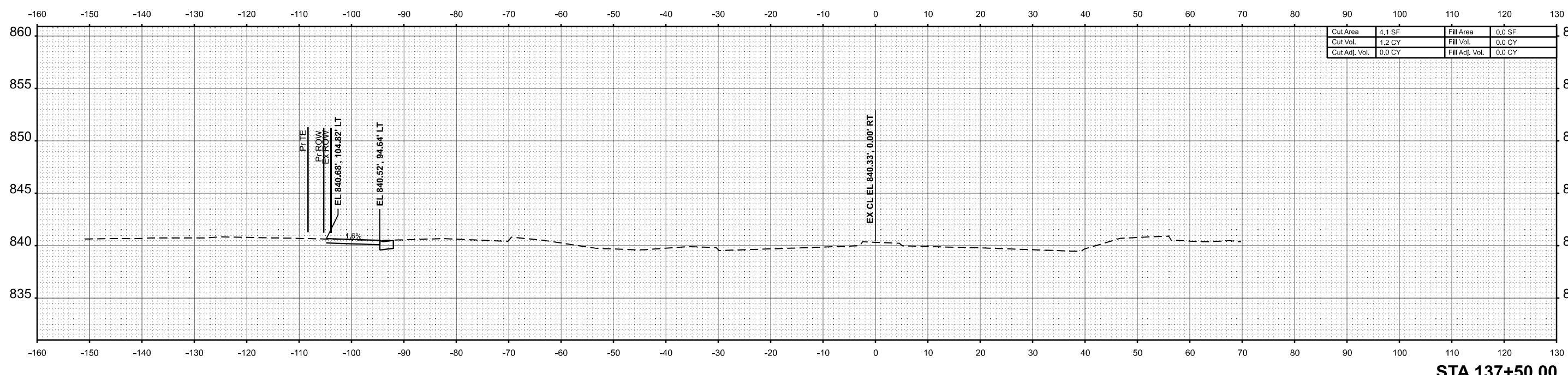
BY		DATE	
FINAL SURVEY	SURVEYED	PLOTTED	
NOTE BOOK	TEMPLATE		
NO.	AREAS	CHECKED	



Cut Area	5.0 SF	Fill Area	0.0 SF
Cut Vol.	8.4 CY	Fill Vol.	0.0 CY
Cut Adj. Vol.	0.0 CY	Fill Adj. Vol.	0.0 CY

STA 138+00.00

BY		DATE	
ORIGINAL SURVEY	SURVEYED	PLOTTED	
NOTE BOOK	TEMPLATE		
NO.	AREAS	CHECKED	



Cut Area	4.1 SF	Fill Area	0.0 SF
Cut Vol.	1.2 CY	Fill Vol.	0.0 CY
Cut Adj. Vol.	0.0 CY	Fill Adj. Vol.	0.0 CY

STA 137+50.00

MODEL: TL\_9\_-137+50.00 (Sheet)  
 FILE NAME: P:\2024\ME4019\_IG19015\_PTB\_185-019\_IL RTE 9 P1111\_Hudson01\_CADD Data\Sheets\2024-12-24\DS70F21-Cor-Corridor-XCross-11.9.dgn



USER NAME =	Inguyen	DESIGNED -	JC	REVISED -	
		DRAWN -	JP	REVISED -	
		CHECKED -	TN	REVISED -	
PLOT DATE =	1/17/2025	DATE -	01/13/2025	REVISED -	

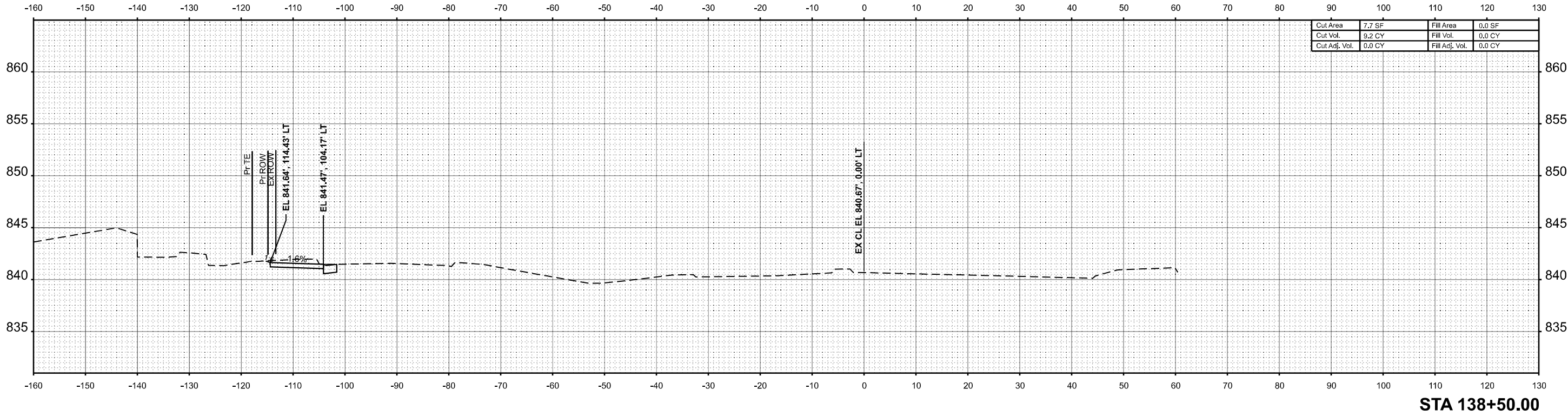
**STATE OF ILLINOIS  
DEPARTMENT OF TRANSPORTATION**

**FAP 693 (IL RTE 9)  
E EMPIRE ST CROSS SECTION**

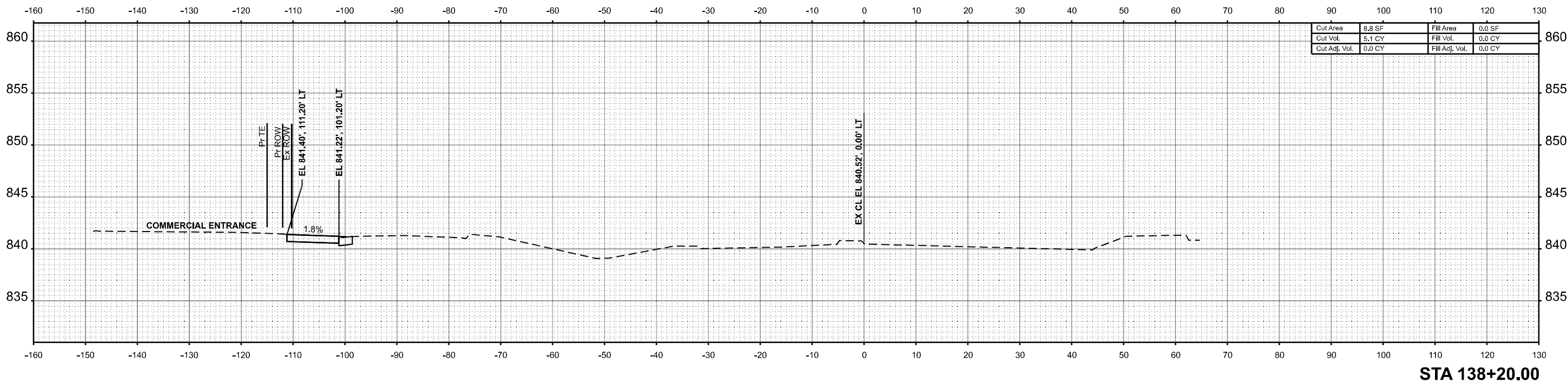
SCALE: 1"=10'    SHEET 30 OF 168 SHEETS    STA. 137+50.00 TO STA. 138+00.00

F.A.P RTE.	SECTION	COUNTY	TOTAL SHEETS	SHEET NO.
693	(FR) RS-3	McLean	492	338
CONTRACT NO. 70F21				
ILLINOIS FED. AID PROJECT				

DATE	
BY	
FINAL SURVEY	SURVEYED
NOTE BOOK	PLOTTED
NO.	TEMPLATE
	AREAS
	CHECKED



DATE	
BY	
ORIGINAL SURVEY	SURVEYED
NOTE BOOK	PLOTTED
NO.	TEMPLATE
	AREAS
	CHECKED



MODEL: TIL\_9\_138+20.00 (Sheet)  
 FILE NAME: P:\2024\ME4019\_ILRTE9\_PTB\_138+20.00\Sheets\X-Cross-IL9.dgn



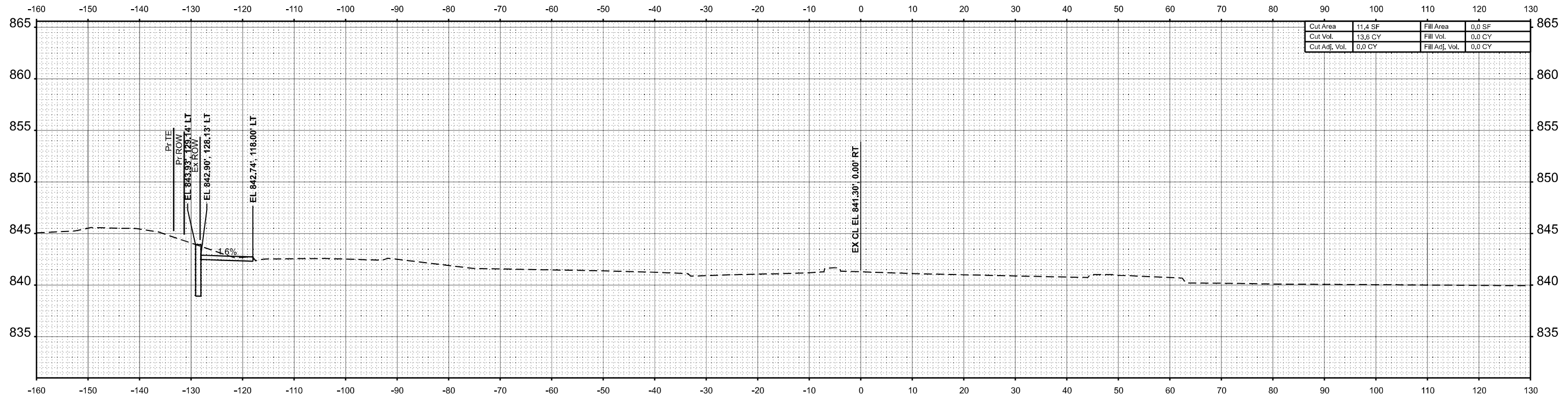
USER NAME	= Inguyen	DESIGNED	- JC	REVISED	-
		DRAWN	- JP	REVISED	-
		CHECKED	- TN	REVISED	-
PLOT DATE	= 1/17/2025	DATE	- 01/13/2025	REVISED	-

STATE OF ILLINOIS  
 DEPARTMENT OF TRANSPORTATION

FAP 693 (IL RTE 9) E EMPIRE ST CROSS SECTION			
SCALE: 1"=10'	SHEET 31	OF 168 SHEETS	STA. 138+20.00 TO STA. 138+50.00

F.A.P. RTE.	SECTION	COUNTY	TOTAL SHEETS	SHEET NO.
693	(FR) RS-3	McLean	492	339
CONTRACT NO. 70F21				
ILLINOIS FED. AID PROJECT				

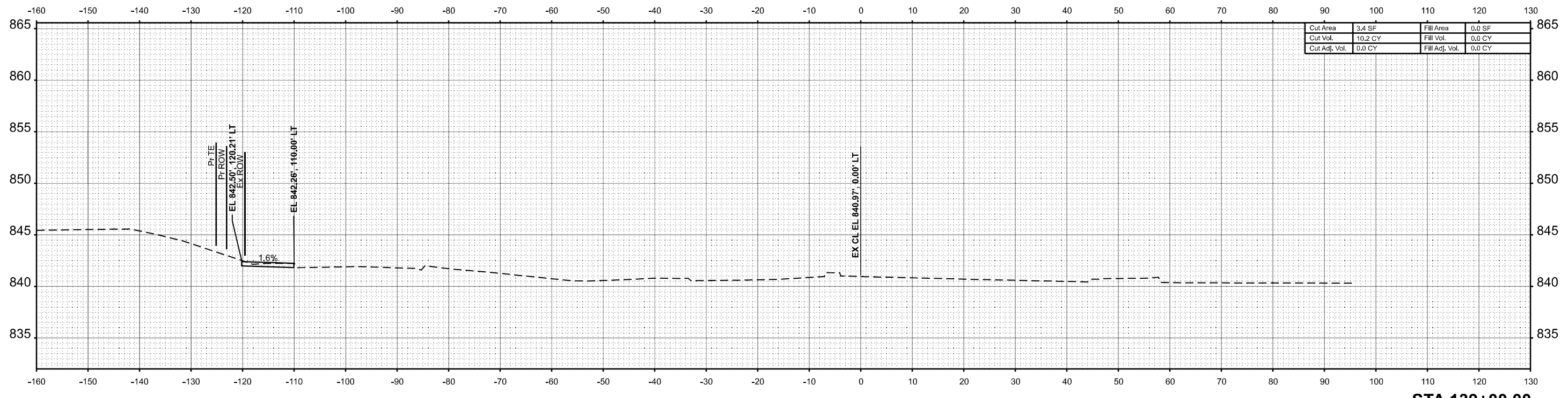
DATE	
BY	
SURVEYED	
PLOTTED	
TEMPLATE	
AREAS	
CHECKED	
NO.	
FINAL SURVEY	
NOTE BOOK	
AREAS CHECKED	
NO.	



Cut Area	11.4 SF	Fill Area	0.0 SF
Cut Vol.	13.6 CY	Fill Vol.	0.0 CY
Cut Adj. Vol.	0.0 CY	Fill Adj. Vol.	0.0 CY

STA 139+50.00

DATE	
BY	
SURVEYED	
PLOTTED	
TEMPLATE	
AREAS	
CHECKED	
NO.	
ORIGINAL SURVEY	
NOTE BOOK	
AREAS CHECKED	
NO.	



Cut Area	3.4 SF	Fill Area	0.0 SF
Cut Vol.	10.2 CY	Fill Vol.	0.0 CY
Cut Adj. Vol.	0.0 CY	Fill Adj. Vol.	0.0 CY

STA 139+00.00

MODEL: TL\_9\_139+00.00 (Sheet)  
FILE NAME: P:\2024\ME4019\_IG19015\_PTB\_185-019\_IL RTE 9 P11\_Hutchison01\_CADD Data\Sheets\2024-12-24\DF2-Cor-Corridor-XCross-IL9.dgn



USER NAME	= Inguyen	DESIGNED	- JC	REVISED	-
		DRAWN	- JP	REVISED	-
		CHECKED	- TN	REVISED	-
PLOT DATE	= 1/17/2025	DATE	= 01/13/2025	REVISED	-

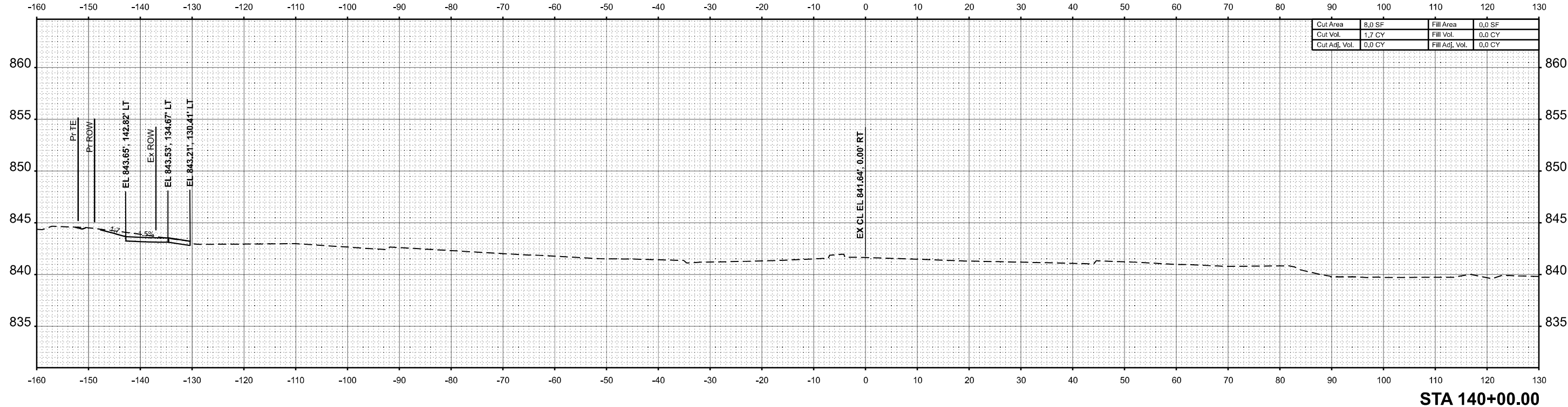
STATE OF ILLINOIS  
DEPARTMENT OF TRANSPORTATION

FAP 693 (IL RTE 9)  
E EMPIRE ST CROSS SECTION  
SCALE: 1"=10'  
SHEET 32 OF 168 SHEETS  
STA. 139+00.00 TO STA. 139+50.00

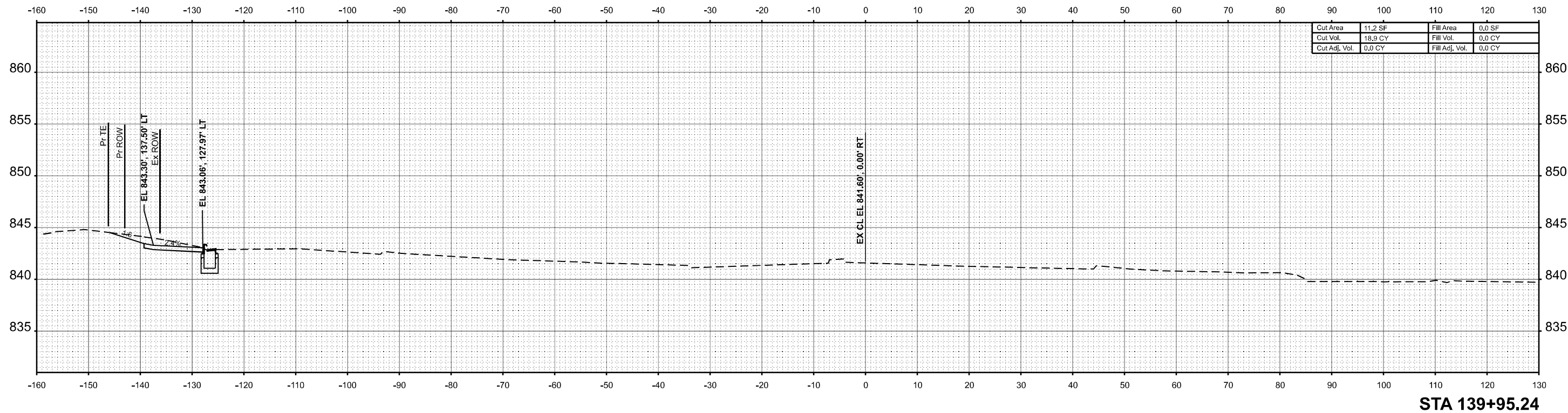
F.A.P. RTE.	SECTION	COUNTY	TOTAL SHEETS	SHEET NO.
693	(FR) RS-3	McLean	492	340
CONTRACT NO. 70F21				
ILLINOIS FED. AID PROJECT				



DATE	
BY	
FINAL SURVEY	SURVEYED
NOTE BOOK	PLOTTED
NO.	TEMPLATE
	AREAS
	CHECKED
	AREAS
	CHECKED



DATE	
BY	
ORIGINAL SURVEY	SURVEYED
NOTE BOOK	PLOTTED
NO.	TEMPLATE
	AREAS
	CHECKED
	AREAS
	CHECKED



MODEL: TIL\_9\_139+95.24 (Sheet)  
 FILE NAME: P:\2024\ME\4019\_IG19015\_PTB\_185-019\_IL RTE 9 P111\_Hudson01\_CADD Data\Sheets\2024-12-24\DE70F21-Cor-Corridor-XCross-IL9.dgn



USER NAME =	Inguyen	DESIGNED -	JC	REVISED -	
		DRAWN -	JP	REVISED -	
		CHECKED -	TN	REVISED -	
PLOT DATE =	1/17/2025	DATE -	01/13/2025	REVISED -	

**STATE OF ILLINOIS  
 DEPARTMENT OF TRANSPORTATION**

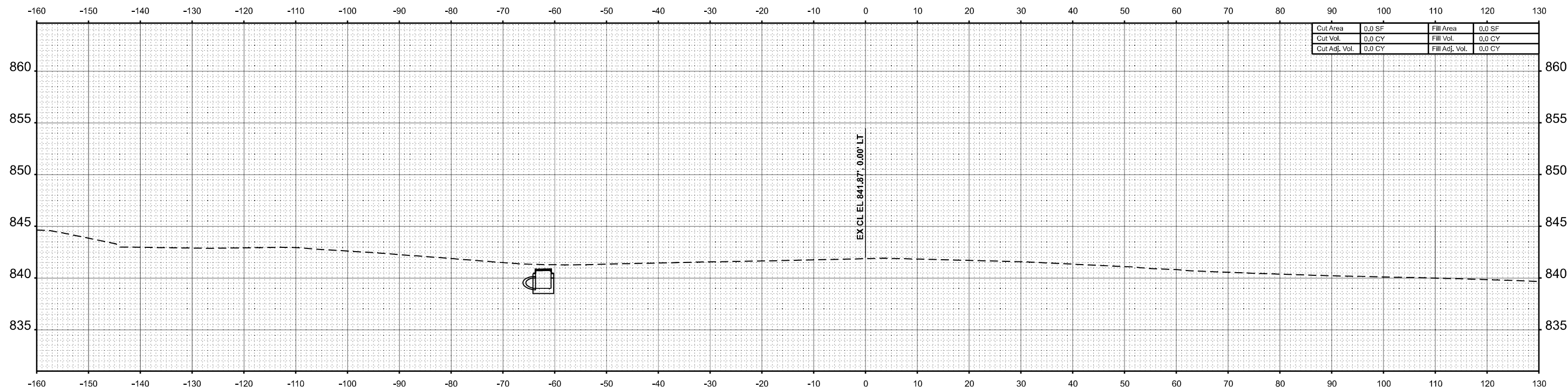
<b>FAP 693 (IL RTE 9) E EMPIRE ST CROSS SECTION</b>			
SCALE: 1"=10'	SHEET 33	OF 168 SHEETS	STA. 139+95.24 TO STA. 140+00.00

F.A.P. RTE.	SECTION	COUNTY	TOTAL SHEETS	SHEET NO.
693	(FR) RS-3	McLean	492	341
CONTRACT NO. 70F21				
ILLINOIS FED. AID PROJECT				

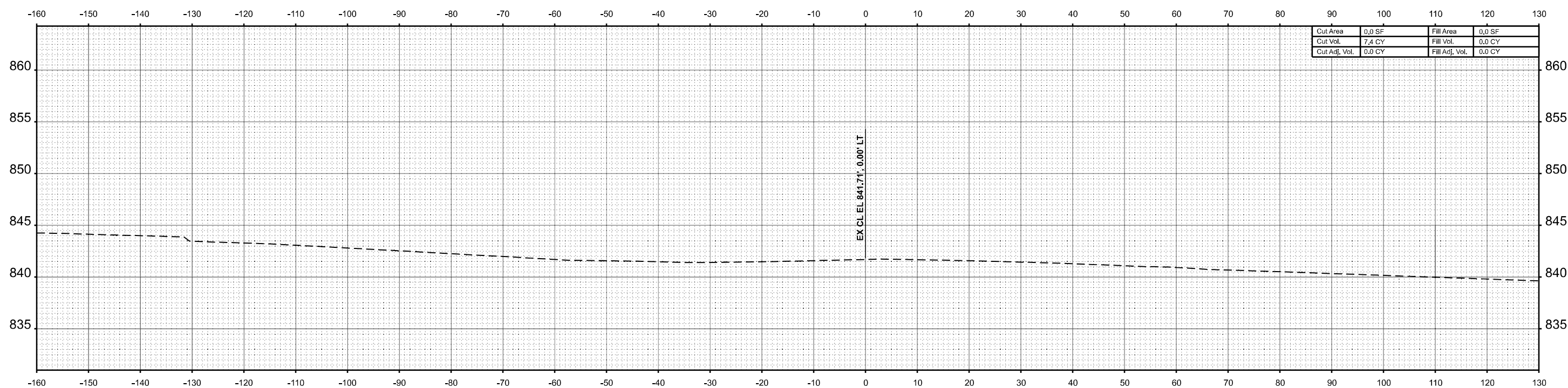
DATE	
BY	
FINAL SURVEY	SURVEYED
NOTE BOOK	PLOTTED
NO.	TEMPLATE
	AREAS
	CHECKED
	AREAS
	CHECKED

DATE	
BY	
ORIGINAL SURVEY	SURVEYED
NOTE BOOK	PLOTTED
NO.	TEMPLATE
	AREAS
	CHECKED
	AREAS
	CHECKED

MODEL: T:\9 - 140+50.00 (Sheet)  
 FILE NAME: P:\2024\ME4019\_IG19015\_PTB\_185-019\_IL RTE 9 PTB IL HUDKISON01\_CADD Data\Sheets\2024-12-24\DF21-Cor-Corridor-XCross-IL9.dgn



STA 140+90.14



STA 140+50.00



USER NAME =	Inguyen	DESIGNED -	JC	REVISED -	
		DRAWN -	JP	REVISED -	
		CHECKED -	TN	REVISED -	
PLOT DATE =	1/17/2025	DATE -	01/13/2025	REVISED -	

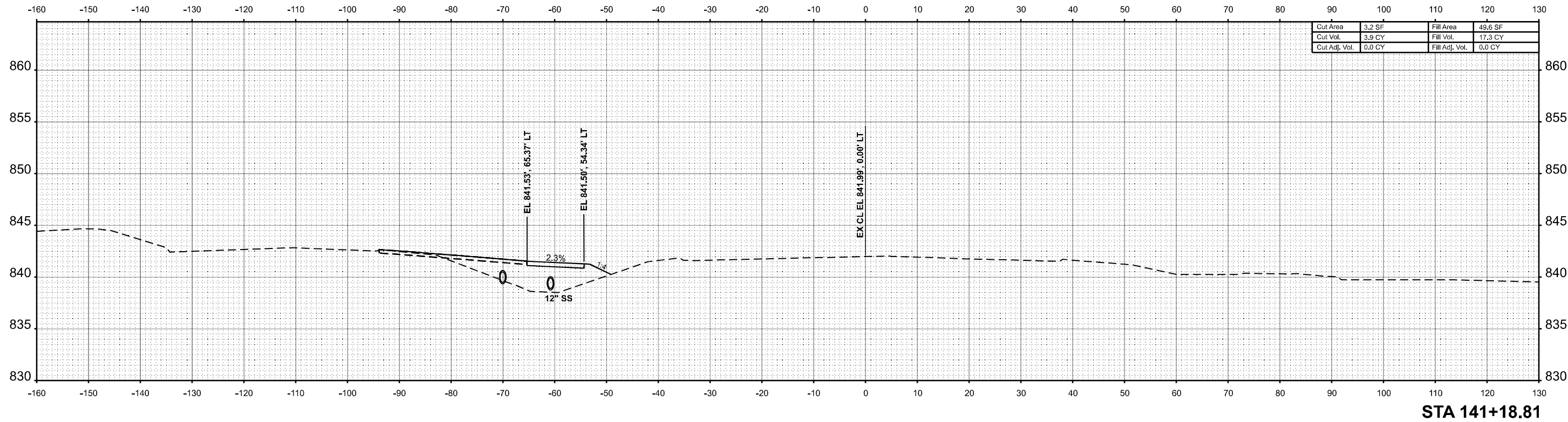
STATE OF ILLINOIS  
 DEPARTMENT OF TRANSPORTATION

FAP 693 (IL RTE 9)  
 E EMPIRE ST CROSS SECTION

SCALE: 1"=10'    SHEET 34 OF 168 SHEETS    STA. 140+50.00 TO STA. 140+90.14

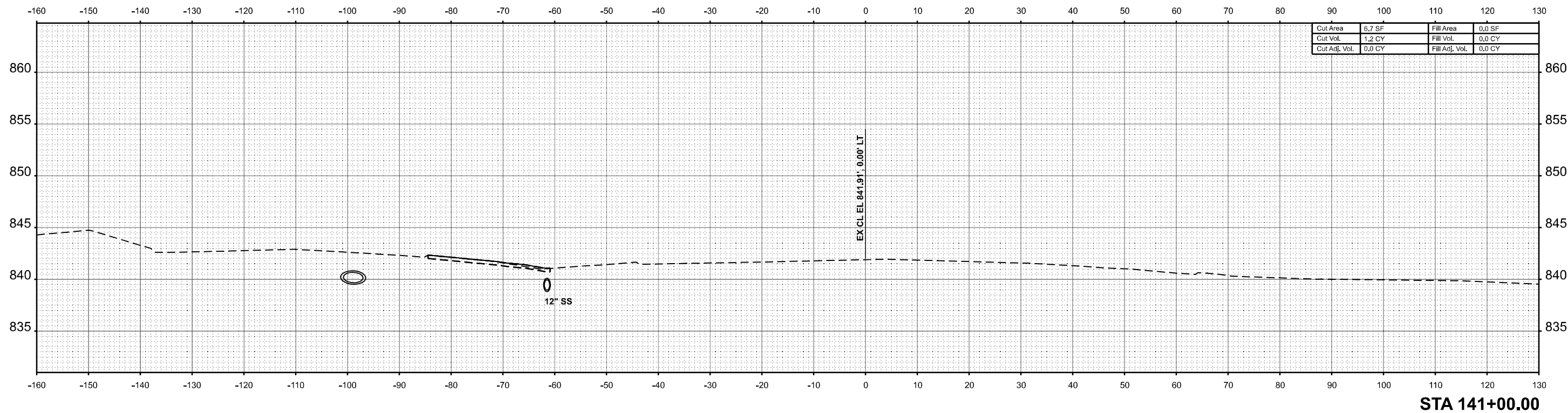
F.A.P. RTE.	SECTION	COUNTY	TOTAL SHEETS	SHEET NO.
693	(FR) RS-3	McLean	492	342
CONTRACT NO. 70F21				
ILLINOIS FED. AID PROJECT				

DATE	
BY	
FINISHED SURVEY	
PLOTTED TEMPLATE	
NOTE BOOK	
AREAS CHECKED	
NO.	



Cut Area	3.2 SF	Fill Area	49.6 SF
Cut Vol.	3.9 CY	Fill Vol.	17.3 CY
Cut Adj. Vol.	0.0 CY	Fill Adj. Vol.	0.0 CY

DATE	
BY	
ORIGINAL SURVEY	
PLOTTED TEMPLATE	
NOTE BOOK	
AREAS CHECKED	
NO.	



Cut Area	6.7 SF	Fill Area	0.0 SF
Cut Vol.	1.2 CY	Fill Vol.	0.0 CY
Cut Adj. Vol.	0.0 CY	Fill Adj. Vol.	0.0 CY

MODEL: T:\\_9-141+00.00 (Sheet)  
 FILE NAME: P:\2024\ME4019\_IG19015\_PTB\_185-019\_IL RTE 9 PT 11\_Hudson01\_CADD\_Data\Sheets\2024-12-24\DE70F21-Cor-Corridor-XCross-IL9.dgn



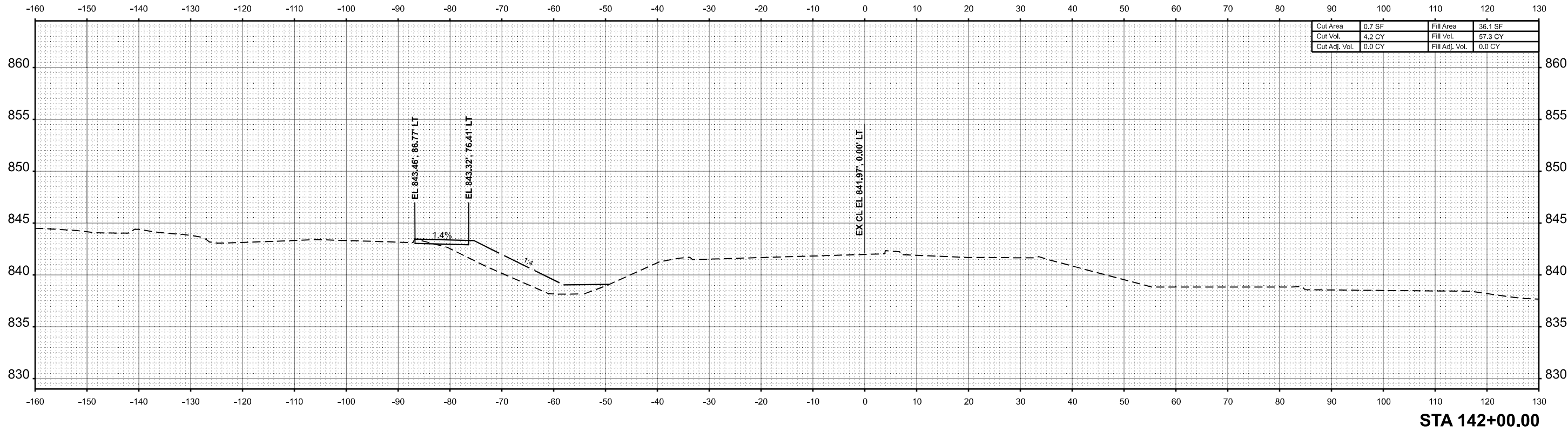
USER NAME =	Inguyen	DESIGNED -	JC	REVISED -	
		DRAWN -	JP	REVISED -	
		CHECKED -	TN	REVISED -	
PLOT DATE =	1/17/2025	DATE -	01/13/2025	REVISED -	

STATE OF ILLINOIS  
 DEPARTMENT OF TRANSPORTATION

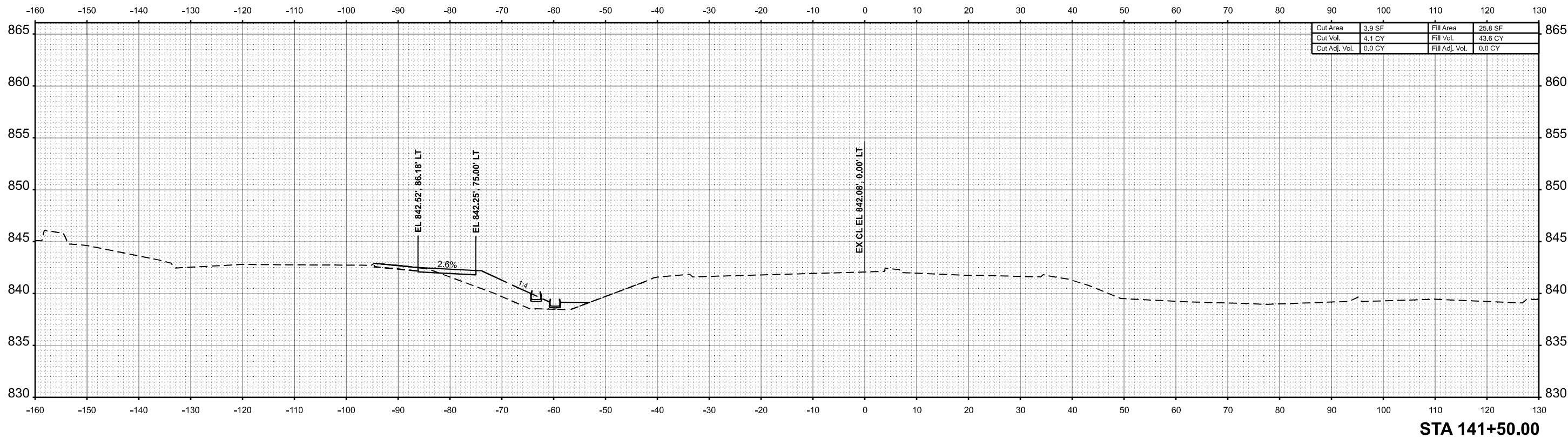
FAP 693 (IL RTE 9)  
 E EMPIRE ST CROSS SECTION  
 SCALE: 1"=10' SHEET 35 OF 168 SHEETS STA. 141+00.00 TO STA. 141+18.81

F.A.P. RTE.	SECTION	COUNTY	TOTAL SHEETS	SHEET NO.
693	(FR) RS-3	McLean	492	343
CONTRACT NO. 70F21				
ILLINOIS FED. AID PROJECT				

FINAL SURVEY	SURVEYED	BY	DATE
NOTE BOOK	PLOTTED		
NO.	TEMPLATE		
	AREAS		
	CHECKED		



ORIGINAL SURVEY	SURVEYED	BY	DATE
NOTE BOOK	PLOTTED		
NO.	TEMPLATE		
	AREAS		
	CHECKED		



MODEL: TL\_9\_141+50.00 (Sheet)  
 FILE NAME: P:\2024\ME4019\_IG19015\_PTB\_185-019\_IL RTE 9 PT 11\_Hudson01\_CADD Data\Sheets\2024-12-24\DS70F21-Cor-Corridor-XCross-IL9.dgn



USER NAME =	Inguyen	DESIGNED -	JC	REVISED -	
		DRAWN -	JP	REVISED -	
		CHECKED -	TN	REVISED -	
PLOT DATE =	1/17/2025	DATE -	01/13/2025	REVISED -	

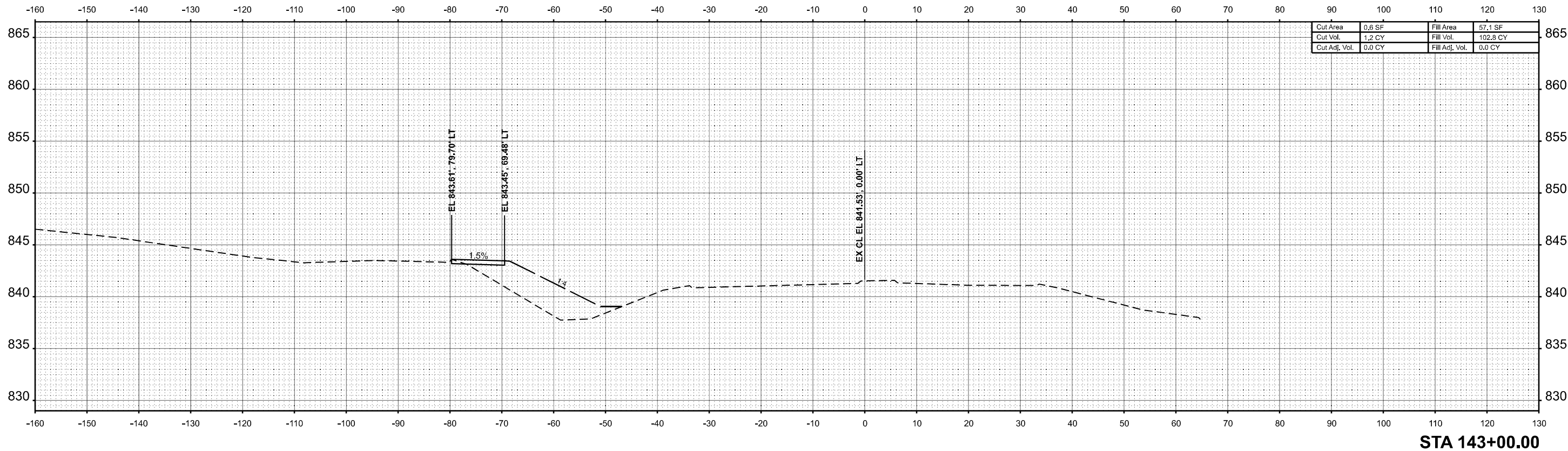
STATE OF ILLINOIS  
 DEPARTMENT OF TRANSPORTATION

FAP 693 (IL RTE 9)  
 E EMPIRE ST CROSS SECTION

SCALE: 1"=10'    SHEET 36 OF 168 SHEETS    STA. 141+50.00 TO STA. 142+00.00

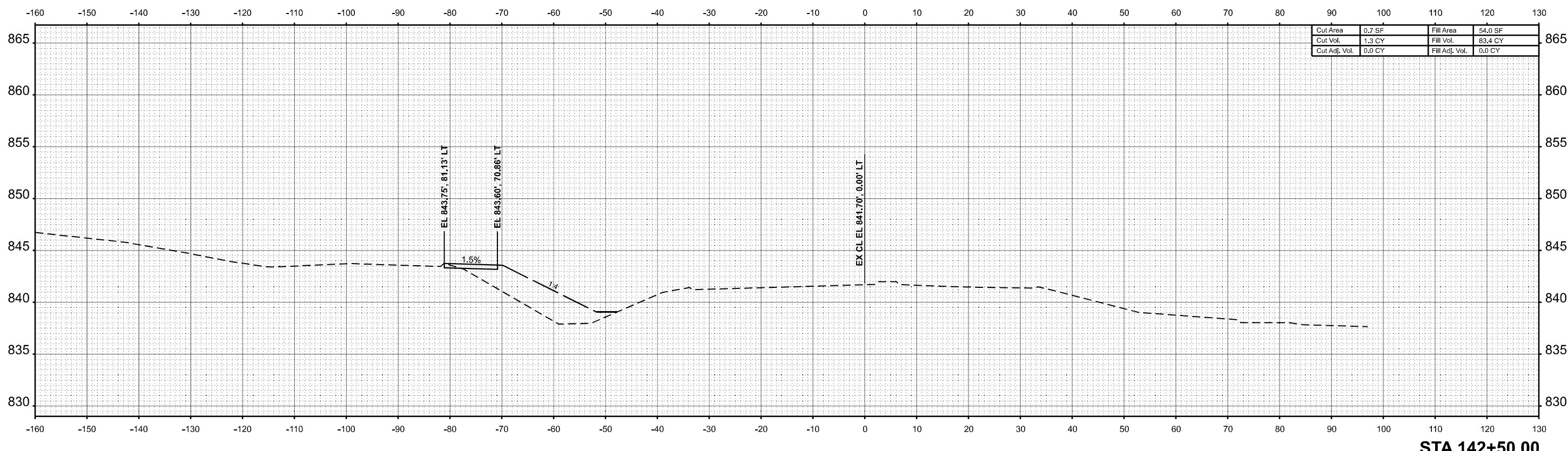
F.A.P. RTE.	SECTION	COUNTY	TOTAL SHEETS	SHEET NO.
693	(FR) RS-3	McLean	492	344
CONTRACT NO. 70F21				
ILLINOIS FED. AID PROJECT				

DATE	
BY	
SURVEYED	
PLOTTED	
TEMPLATE	
NOTE BOOK	
AREAS CHECKED	
NO.	



STA 143+00.00

DATE	
BY	
SURVEYED	
PLOTTED	
TEMPLATE	
NOTE BOOK	
AREAS CHECKED	
NO.	



STA 142+50.00

MODEL: T:\9-142+50.00 (Sheet)  
 FILE NAME: P:\2024\ME4019\_ILRTE9\11\_Hutchinson01\_CADD Data\Sheets\2024-12-24\DF2-Cor-Corridor-XCross-IL9.dgn



USER NAME =	Inguyen	DESIGNED -	JC	REVISED -	
		DRAWN -	JP	REVISED -	
		CHECKED -	TN	REVISED -	
PLOT DATE =	1/17/2025	DATE -	01/13/2025	REVISED -	

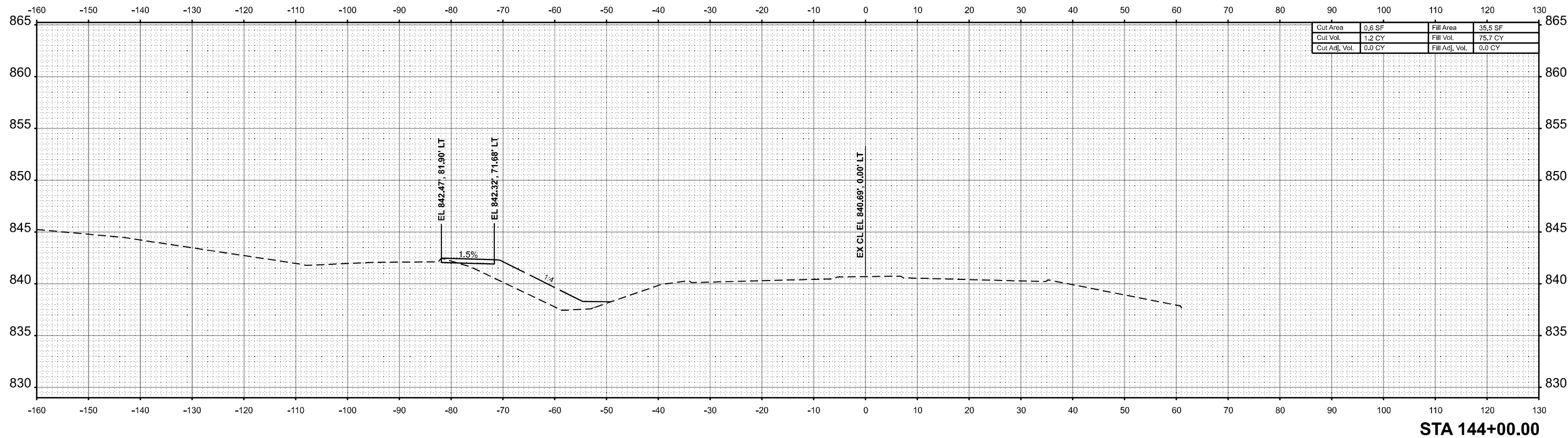
STATE OF ILLINOIS  
 DEPARTMENT OF TRANSPORTATION

FAP 693 (IL RTE 9)  
 E EMPIRE ST CROSS SECTION

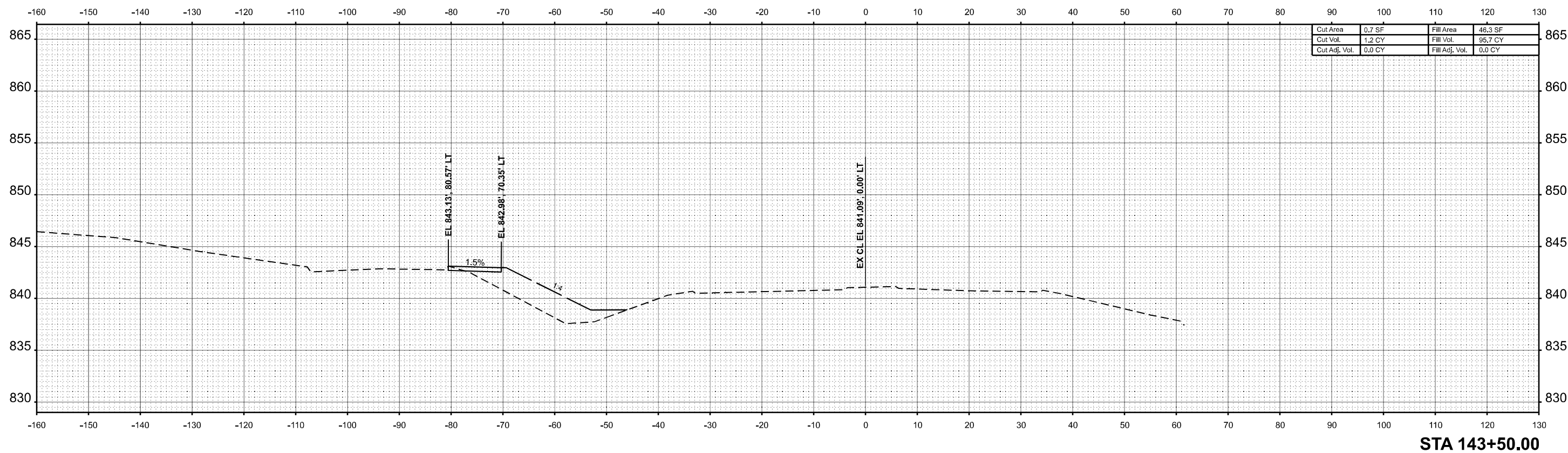
SCALE: 1"=10' SHEET 37 OF 168 SHEETS STA. 142+50.00 TO STA. 143+00.00

F.A.P RTE.	SECTION	COUNTY	TOTAL SHEETS	SHEET NO.
693	(FR) RS-3	McLean	492	345
CONTRACT NO. 70F21				
ILLINOIS FED. AID PROJECT				

FINAL SURVEY	SURVEYED	BY	DATE
NOTE BOOK	PLOTTED		
NO.	TEMPLATE		
	AREAS CHECKED		



ORIGINAL SURVEY	SURVEYED	BY	DATE
NOTE BOOK	PLOTTED		
NO.	TEMPLATE		
	AREAS CHECKED		



MODEL: TIL\_9\_143+50.00 (Sheet)  
 FILE NAME: P:\2024\ME4019\_IG19015\_PTB\_185-019\_IL RTE 9\_P11\_Hutchison01\_CADD Data\Sheets\2024-12-24\DS70F2-Cor-Corridor-XCross-IL9.dgn



USER NAME =	Inguyen	DESIGNED -	JC	REVISED -	
		DRAWN -	JP	REVISED -	
		CHECKED -	TN	REVISED -	
PLOT DATE =	1/17/2025	DATE -	01/13/2025	REVISED -	

STATE OF ILLINOIS  
 DEPARTMENT OF TRANSPORTATION

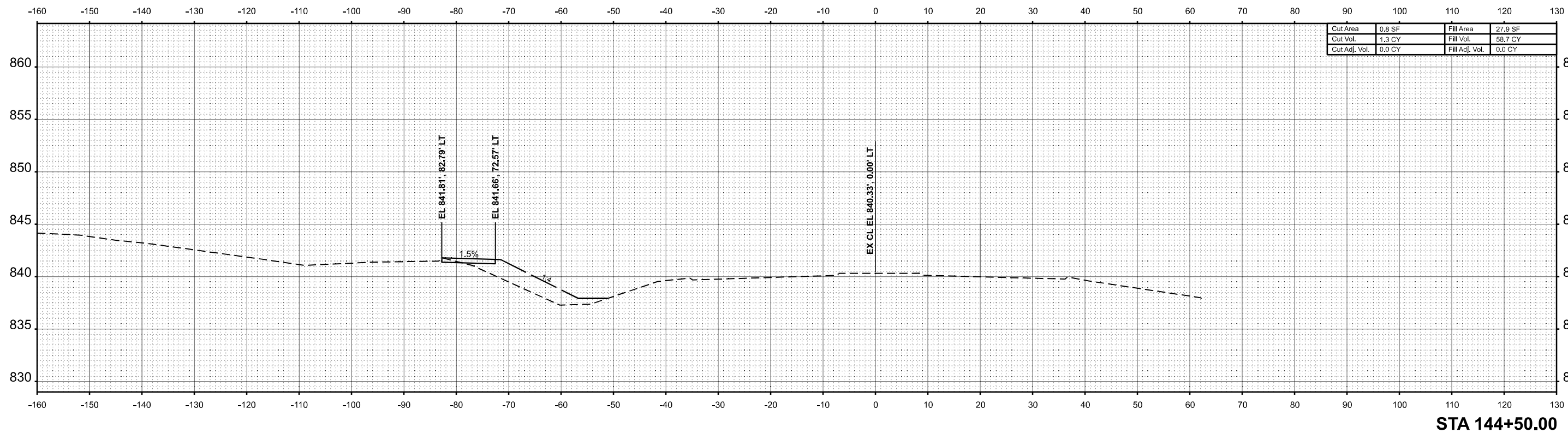
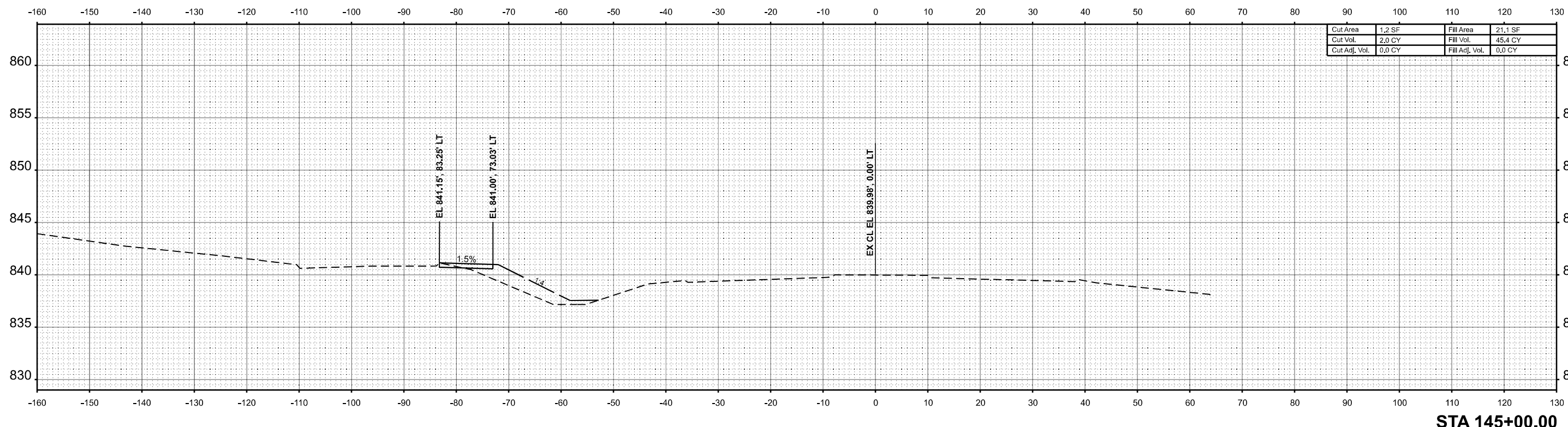
FAP 693 (IL RTE 9) E EMPIRE ST CROSS SECTION			
SCALE: 1"=10'	SHEET 38	OF 168 SHEETS	STA. 143+50.00 TO STA. 144+00.00

F.A.P. RTE.	SECTION	COUNTY	TOTAL SHEETS	SHEET NO.
693	(FR) RS-3	McLean	492	346
CONTRACT NO. 70F21				
ILLINOIS FED. AID PROJECT				

DATE	
BY	
FINAL SURVEY	SURVEYED
NOTE BOOK	PLOTTED
NO.	TEMPLATE
	AREAS
	CHECKED

DATE	
BY	
ORIGINAL SURVEY	SURVEYED
NOTE BOOK	PLOTTED
NO.	TEMPLATE
	AREAS
	CHECKED

MODEL: T:\\_9-144+50.00 (Sheet)  
 FILE NAME: P:\2024\ME4019\_MIG19015\_PTB\_185-019\_IL RTE 9 P11\_Hutchison01\_CADD Data\Sheets\2024-12-24\DE70F2-Cor-Corridor-X-Cross-IL9.dgn



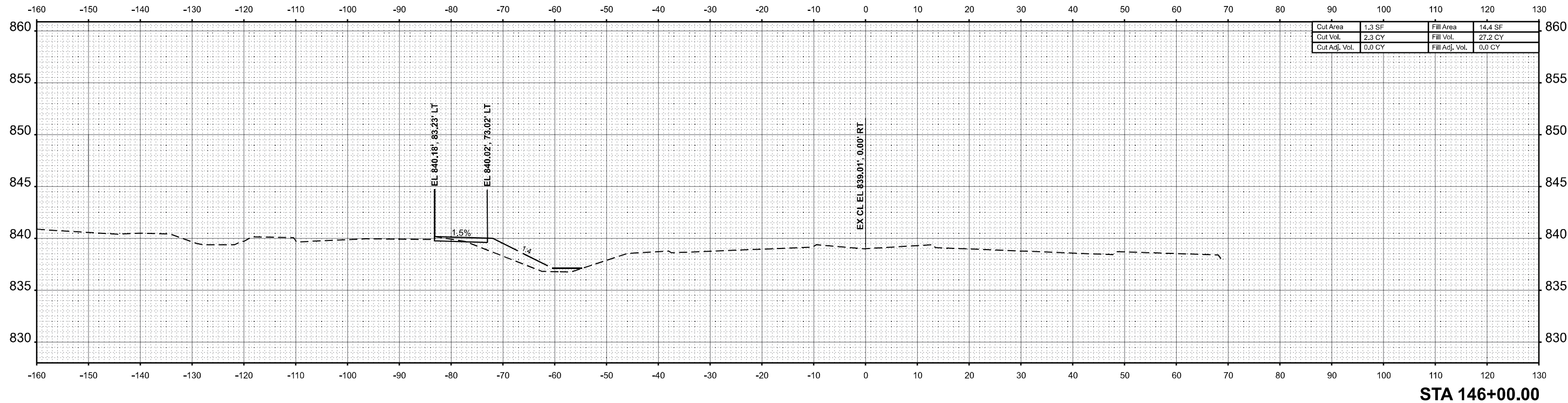
USER NAME =	Inguyen	DESIGNED -	JC	REVISED -	
		DRAWN -	JP	REVISED -	
		CHECKED -	TN	REVISED -	
PLOT DATE =	1/17/2025	DATE -	01/13/2025	REVISED -	

**STATE OF ILLINOIS  
DEPARTMENT OF TRANSPORTATION**

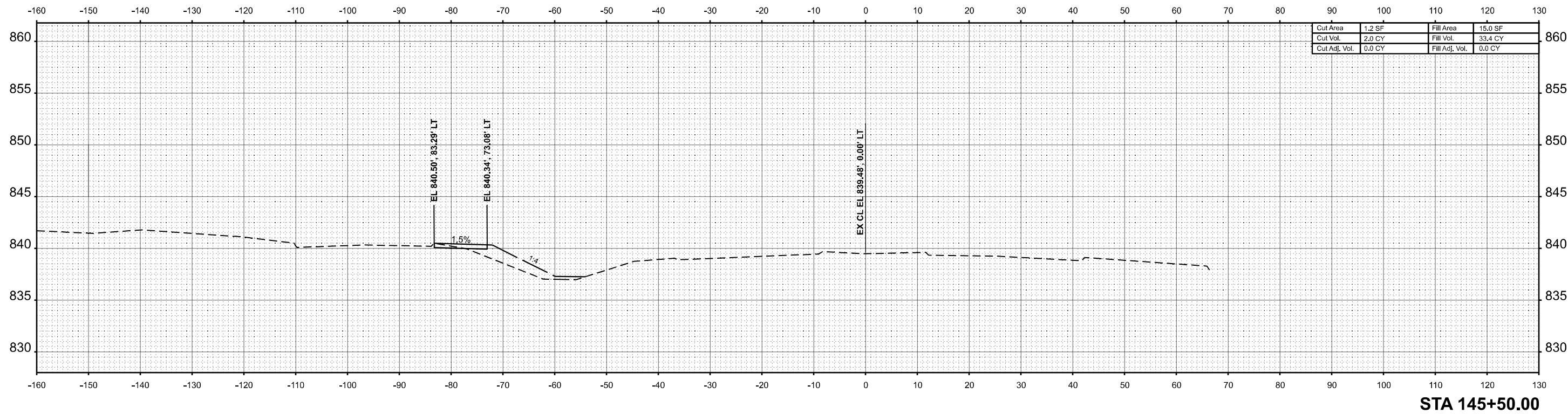
<b>FAP 693 (IL RTE 9) E EMPIRE ST CROSS SECTION</b>			
SCALE: 1"=10'	SHEET 39	OF 168 SHEETS	STA. 144+50.00 TO STA. 145+00.00

F.A.P. RTE.	SECTION	COUNTY	TOTAL SHEETS	SHEET NO.
693	(FR) RS-3	McLean	492	347
CONTRACT NO. 70F21				
ILLINOIS FED. AID PROJECT				

DATE	
BY	
FINAL SURVEY	SURVEYED
NOTE BOOK	PLOTTED
NO.	TEMPLATE
	AREAS
	CHECKED
	AREAS
	CHECKED



DATE	
BY	
ORIGINAL SURVEY	SURVEYED
NOTE BOOK	PLOTTED
NO.	TEMPLATE
	AREAS
	CHECKED
	AREAS
	CHECKED



MODEL: TIL\_9\_145+50.00 (Sheet)  
 FILE NAME: P:\2024\ME4019\_IG19015\_PTB\_185-019\_IL RTE 9 P11\_Hudson01\_CADD Data\Sheets\2024-12-24\DE70F21-Cor-Corridor-XCross-IL9.dgn



USER NAME =	Inguyen	DESIGNED -	JC	REVISED -	
		DRAWN -	JP	REVISED -	
		CHECKED -	TN	REVISED -	
PLOT DATE =	1/17/2025	DATE -	01/13/2025	REVISED -	

STATE OF ILLINOIS  
 DEPARTMENT OF TRANSPORTATION

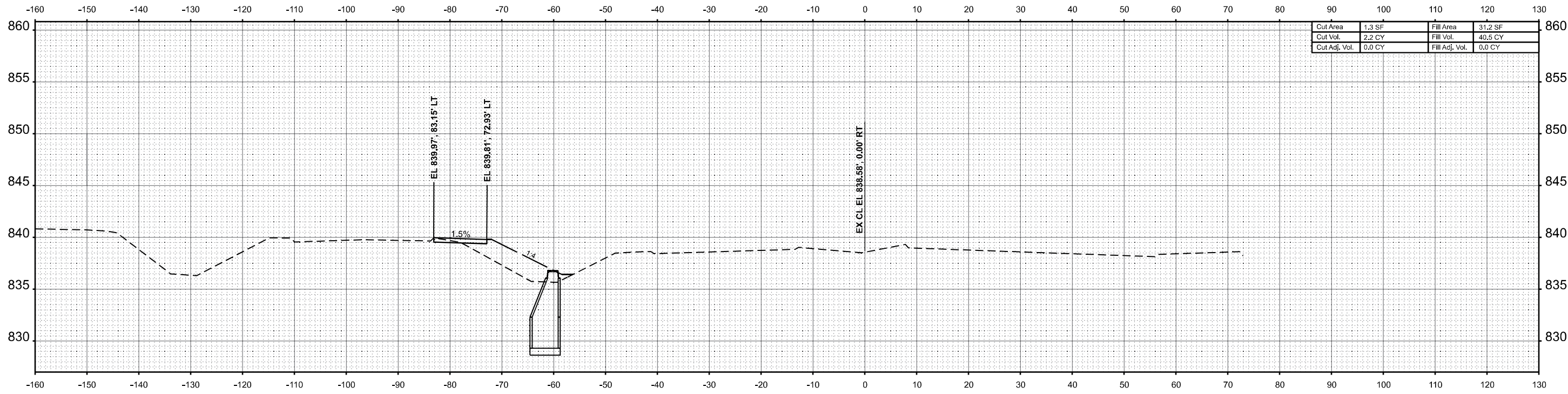
FAP 693 (IL RTE 9)  
 E EMPIRE ST CROSS SECTION

SCALE: 1"=10' SHEET 40 OF 168 SHEETS STA. 145+50.00 TO STA. 146+00.00

F.A.P. RTE.	SECTION	COUNTY	TOTAL SHEETS	SHEET NO.
693	(FR) RS-3	McLean	492	348
CONTRACT NO. 70F21				
ILLINOIS FED. AID PROJECT				

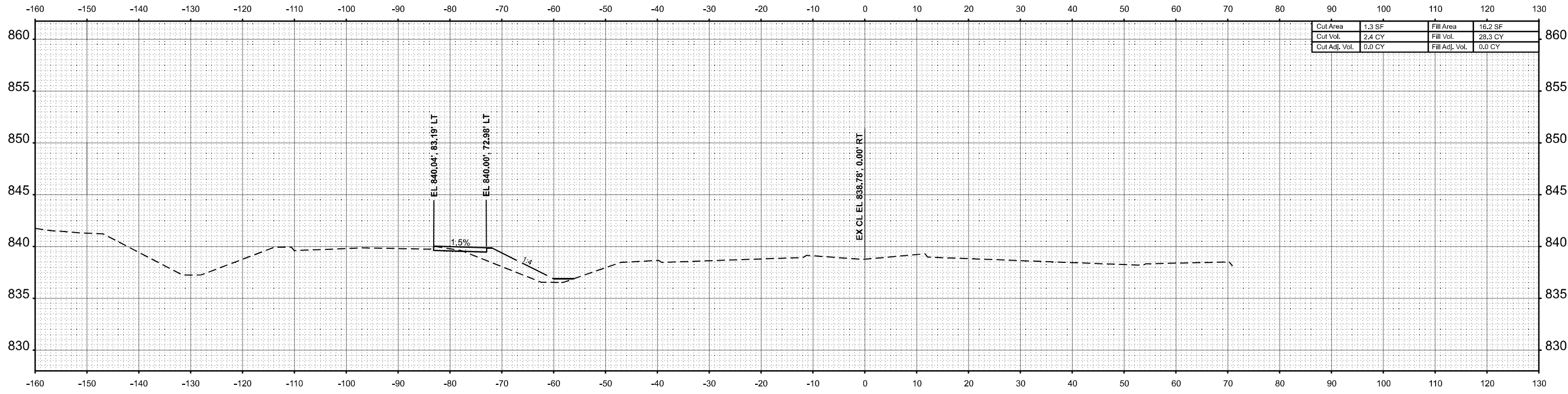


DATE	
BY	
SURVEYED	
PLOTTED	
TEMPLATE	
NOTE BOOK	
AREAS CHECKED	
NO.	



STA 146+96.17

DATE	
BY	
SURVEYED	
PLOTTED	
TEMPLATE	
NOTE BOOK	
AREAS CHECKED	
NO.	



STA 146+50.00

MODEL: T:\9-146+50.00 (Sheet)  
 FILE NAME: P:\2024\ME4019\_IG19015\_PTB\_185-019\_IL RTE 9 PTB\_IL\_Hudson01\_CADD\_Data\Sheets\2024-12-24\DE70F21-Cor-Corridor-XCross-IL9.dgn



USER NAME =	Inguyen	DESIGNED -	JC	REVISED -	
		DRAWN -	JP	REVISED -	
		CHECKED -	TN	REVISED -	
PLOT DATE =	1/17/2025	DATE -	01/13/2025	REVISED -	

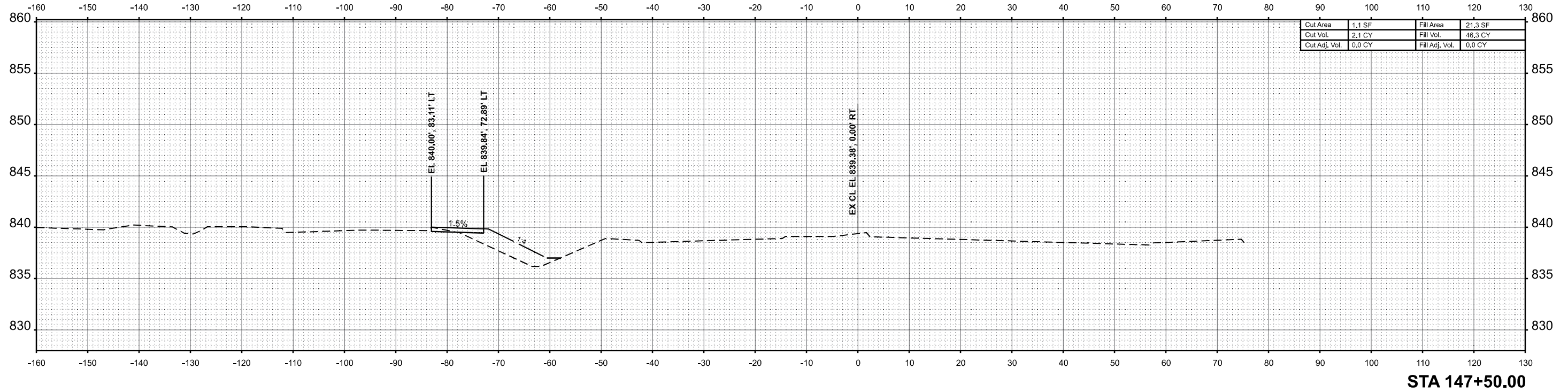
STATE OF ILLINOIS  
 DEPARTMENT OF TRANSPORTATION

FAP 693 (IL RTE 9)  
 E EMPIRE ST CROSS SECTION

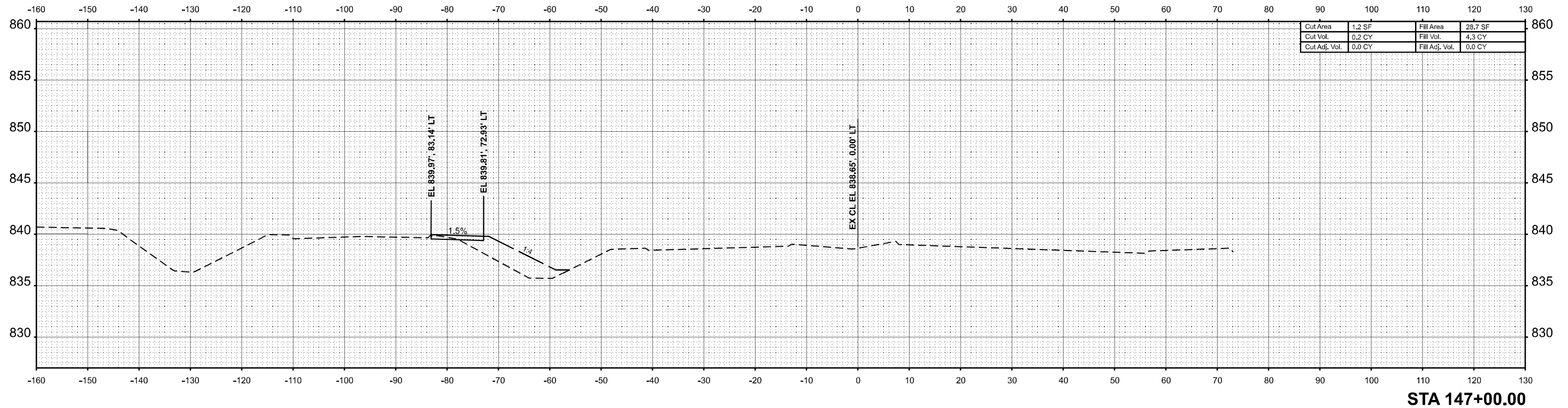
SCALE: 1"=10' SHEET 41 OF 168 SHEETS STA. 146+50.00 TO STA. 146+96.17

F.A.P. RTE.	SECTION	COUNTY	TOTAL SHEETS	SHEET NO.
693	(FR) RS-3	McLean	492	349
CONTRACT NO. 70F21				
ILLINOIS FED. AID PROJECT				

DATE	
BY	
SURVEYED	
PLOTTED	
TEMPLATE	
AREAS	
CHECKED	
NO.	
FINISH	
NO.	



DATE	
BY	
SURVEYED	
PLOTTED	
TEMPLATE	
AREAS	
CHECKED	
NO.	
FINISH	
NO.	



MODEL: TIL\_9\_147+00.00 (Sheet)  
 FILE NAME: P:\2024\ME4019\_IG19015\_PTB\_185-019\_IL RTE 9 P11 IL HUDISON01\_CADD Data\Sheets\2024-12-24\DE70F21-Cor-Corridor-XCross-IL9.dgn



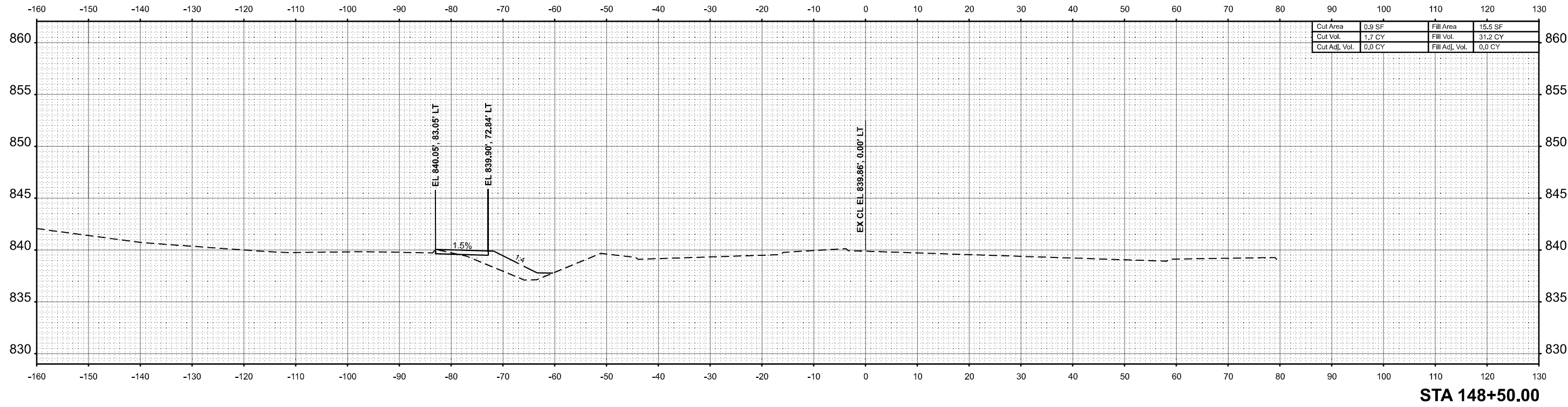
USER NAME =	Inguyen	DESIGNED -	JC	REVISED -	
		DRAWN -	JP	REVISED -	
		CHECKED -	TN	REVISED -	
PLOT DATE =	1/17/2025	DATE -	01/13/2025	REVISED -	

**STATE OF ILLINOIS  
DEPARTMENT OF TRANSPORTATION**

<b>FAP 693 (IL RTE 9) E EMPIRE ST CROSS SECTION</b>			
SCALE: 1"=10'	SHEET 42	OF 168 SHEETS	STA. 147+00.00 TO STA. 147+50.00

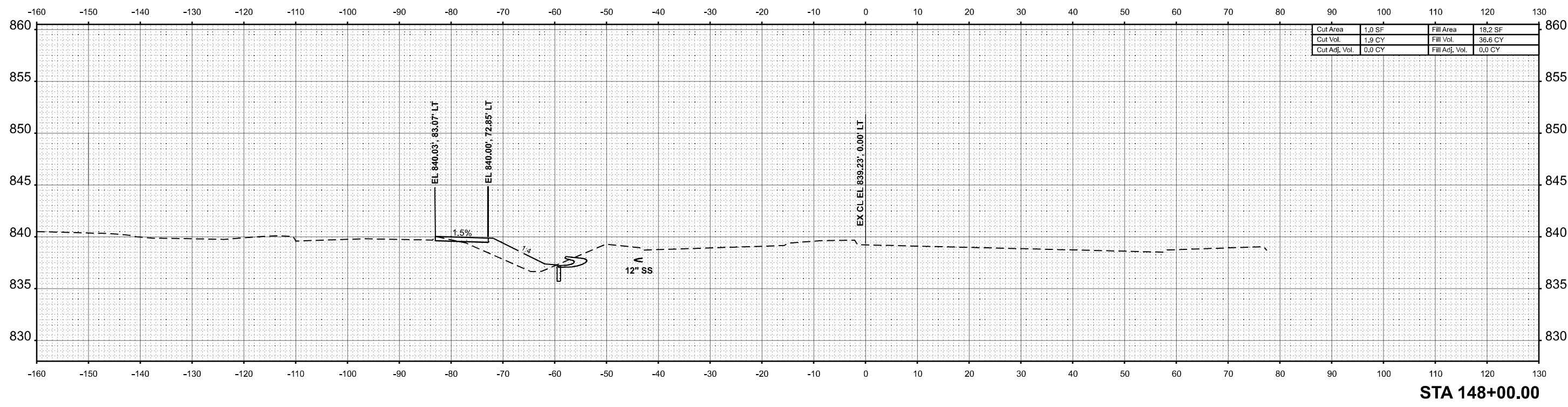
F.A.P. RTE.	SECTION	COUNTY	TOTAL SHEETS	SHEET NO.
693	(FR) RS-3	McLean	492	350
CONTRACT NO. 70F21				
ILLINOIS FED. AID PROJECT				

DATE	
BY	
SURVEYED	
PLOTTED	
TEMPLATE	
AREAS	
CHECKED	
NO.	
FINISH	
NO.	
NO.	
NO.	
NO.	



STA 148+50.00

DATE	
BY	
SURVEYED	
PLOTTED	
TEMPLATE	
AREAS	
CHECKED	
NO.	
FINISH	
NO.	
NO.	
NO.	



STA 148+00.00

MODEL: T:\9-148+00.00 (Sheet)  
 FILE NAME: P:\2024\ME4019\IG19015\_PTB\_185-019\_IL RTE 9\PTB\_Hudson01\_CADD Data\Sheets\XS\2024-12-24\DE70F21-Cor-Corridor-XCross-IL9.dgn



USER NAME =	Inguyen	DESIGNED -	JC	REVISED -	
		DRAWN -	JP	REVISED -	
		CHECKED -	TN	REVISED -	
PLOT DATE =	1/17/2025	DATE -	01/13/2025	REVISED -	

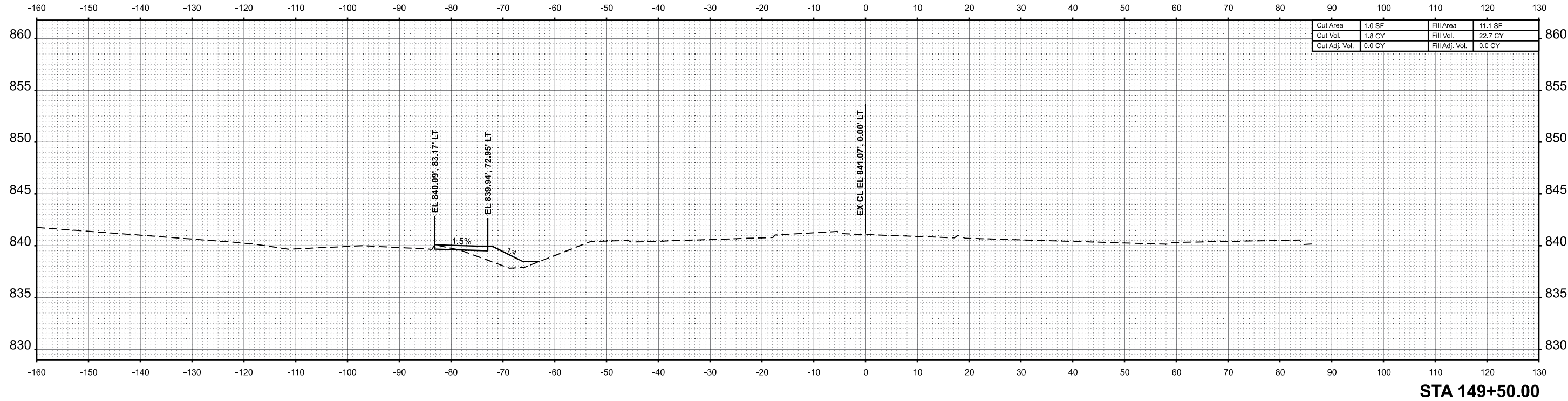
STATE OF ILLINOIS  
 DEPARTMENT OF TRANSPORTATION

FAP 693 (IL RTE 9)  
 E EMPIRE ST CROSS SECTION

SCALE: 1"=10' SHEET 43 OF 168 SHEETS STA. 148+00.00 TO STA. 148+50.00

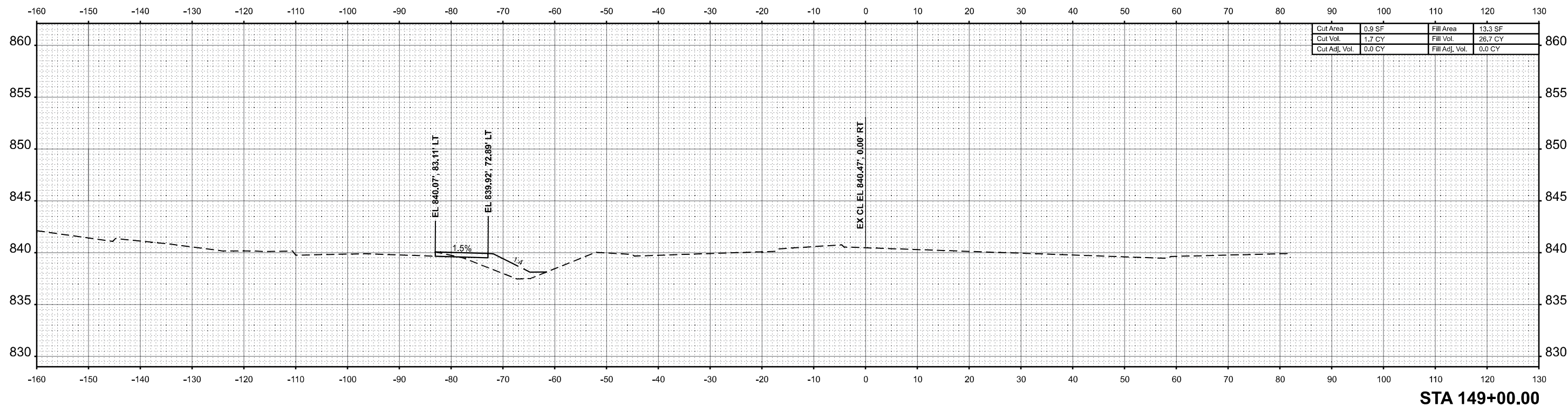
F.A.P. RTE.	SECTION	COUNTY	TOTAL SHEETS	SHEET NO.
693	(FR) RS-3	McLean	492	351
CONTRACT NO. 70F21				
ILLINOIS FED. AID PROJECT				

DATE	
BY	
FINISHED SURVEY	
PLOTTED	
NOTE BOOK	
AREAS CHECKED	



STA 149+50.00

DATE	
BY	
ORIGINAL SURVEY	
PLOTTED	
NOTE BOOK	
AREAS CHECKED	



STA 149+00.00

MODEL: TL\_9\_149+00.00 (Sheet)  
FILE NAME: P:\2024\ME4019\_IG19015\_PTB\_185-019\_IL RTE 9 PTH\_Hudson01\_CADD Data\Sheets\2024-12-24\DE70F2-Cor-Corridor-XCross-IL9.dgn



USER NAME =	Inguyen	DESIGNED -	JC	REVISED -	
		DRAWN -	JP	REVISED -	
		CHECKED -	TN	REVISED -	
PLOT DATE =	1/17/2025	DATE -	01/13/2025	REVISED -	

STATE OF ILLINOIS  
DEPARTMENT OF TRANSPORTATION

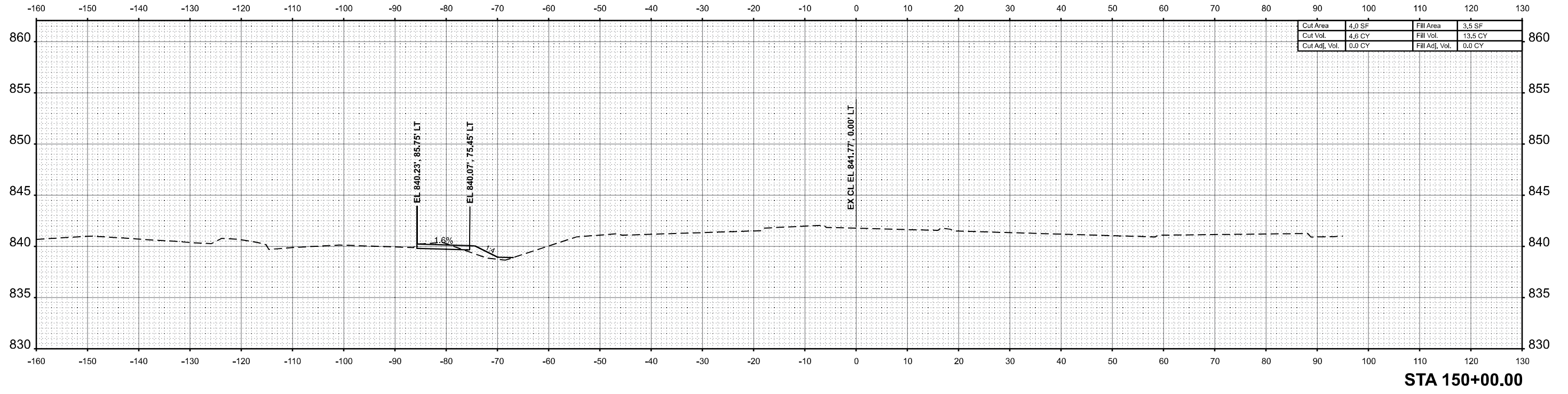
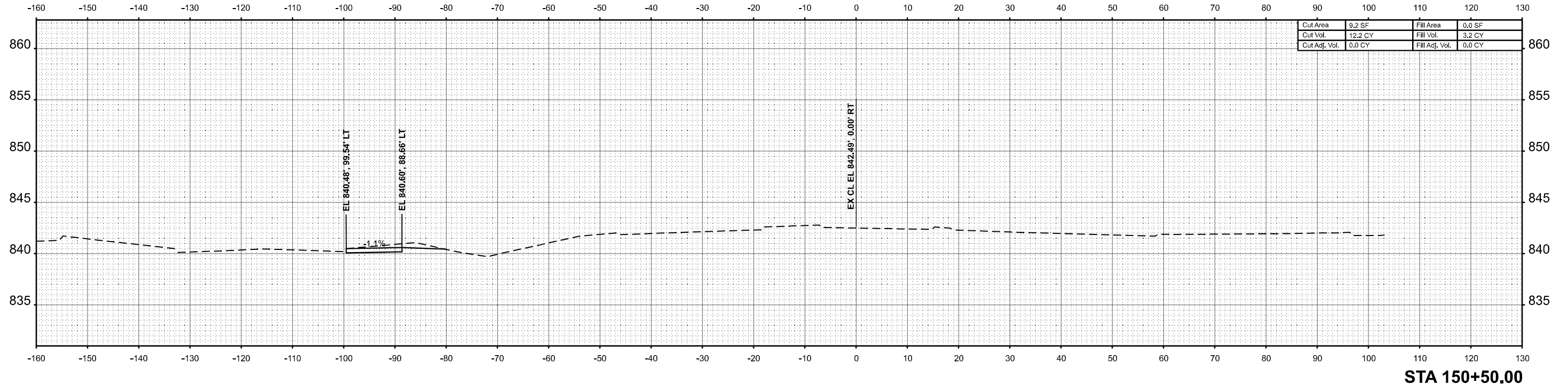
FAP 693 (IL RTE 9) E EMPIRE ST CROSS SECTION			
SCALE: 1"=10'	SHEET 44	OF 168 SHEETS	STA. 149+00.00 TO STA. 149+50.00

F.A.P. RTE.	SECTION	COUNTY	TOTAL SHEETS	SHEET NO.
693	(FR) RS-3	McLean	492	352
CONTRACT NO. 70F21				
ILLINOIS FED. AID PROJECT				

DATE	
BY	
SURVEYED	
PLOTTED	
TEMPLATE	
AREAS CHECKED	
NO.	
FINISH SURVEY	
NOTE BOOK	

DATE	
BY	
SURVEYED	
PLOTTED	
TEMPLATE	
AREAS CHECKED	
NO.	
ORIGINAL SURVEY	
NOTE BOOK	

MODEL: T:\9-150\00.00 (Sheet) FILE NAME: P:\2024\ME4019\IG19015\_PTB\_185-019\_IL RTE 9 PTB IL HUDKISON01\_CADD Data\Sheets\2024-12-24\DF2-Cor-Corridor-XCross-IL9.dgn



USER NAME =	Inguyen	DESIGNED -	JC	REVISED -	
		DRAWN -	JP	REVISED -	
		CHECKED -	TN	REVISED -	
PLOT DATE =	1/17/2025	DATE -	01/13/2025	REVISED -	

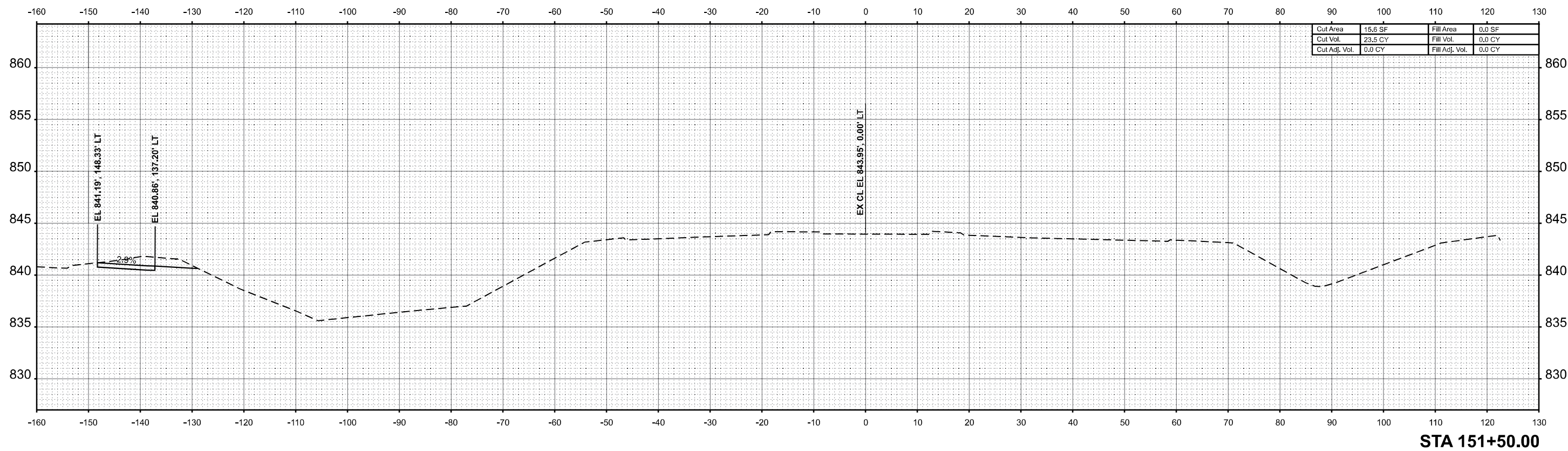
STATE OF ILLINOIS  
DEPARTMENT OF TRANSPORTATION

FAP 693 (IL RTE 9)  
E EMPIRE ST CROSS SECTION

SCALE: 1"=10' SHEET 45 OF 168 SHEETS STA. 150+00.00 TO STA. 150+50.00

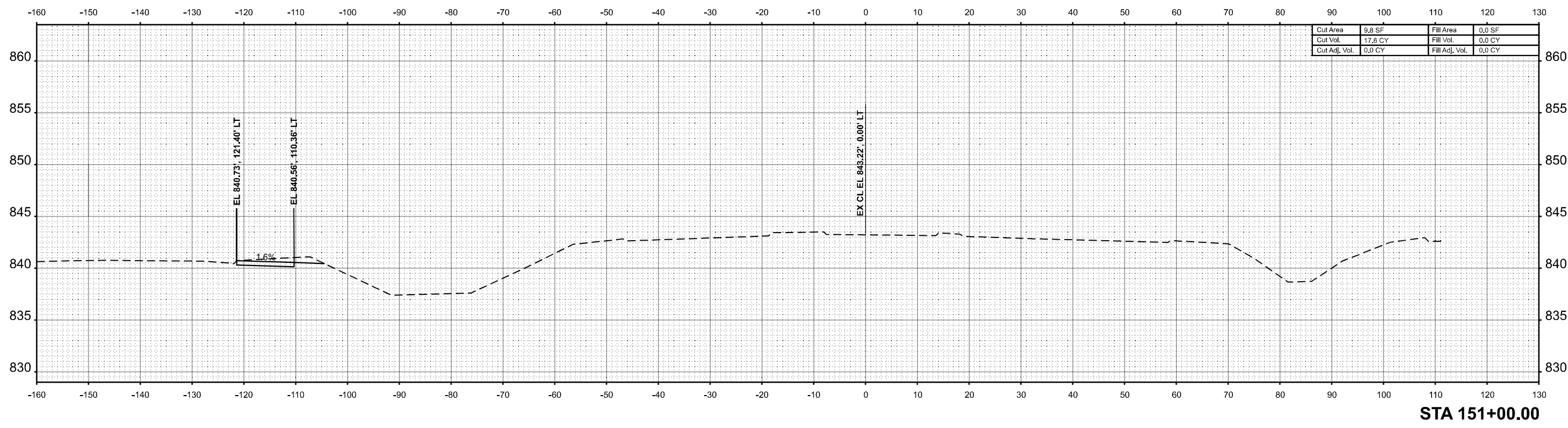
F.A.P. RTE.	SECTION	COUNTY	TOTAL SHEETS	SHEET NO.
693	(FR) RS-3	McLean	492	353
CONTRACT NO. 70F21			ILLINOIS FED. AID PROJECT	

FINAL SURVEY	SURVEYED	BY	DATE
NOTE BOOK	PLOTTED		
NO.	TEMPLATE		
	AREAS		
	CHECKED		
	AREAS		
	CHECKED		



STA 151+50.00

ORIGINAL SURVEY	SURVEYED	BY	DATE
NOTE BOOK	PLOTTED		
NO.	TEMPLATE		
	AREAS		
	CHECKED		
	AREAS		
	CHECKED		



STA 151+00.00

MODEL: TIL\_9\_151+00.00 (Sheet)  
 FILE NAME: P:\2024\ME4019\_IG19015\_PTB\_185-019\_IL RTE 9 P11\_IL\_Hudson01\_CADD Data\Sheets\2024-12-24\DE70F2-Cor-Corridor-XCross-IL9.dgn



USER NAME =	Inguyen	DESIGNED -	JC	REVISED -	
		DRAWN -	JP	REVISED -	
		CHECKED -	TN	REVISED -	
PLOT DATE =	1/17/2025	DATE -	01/13/2025	REVISED -	

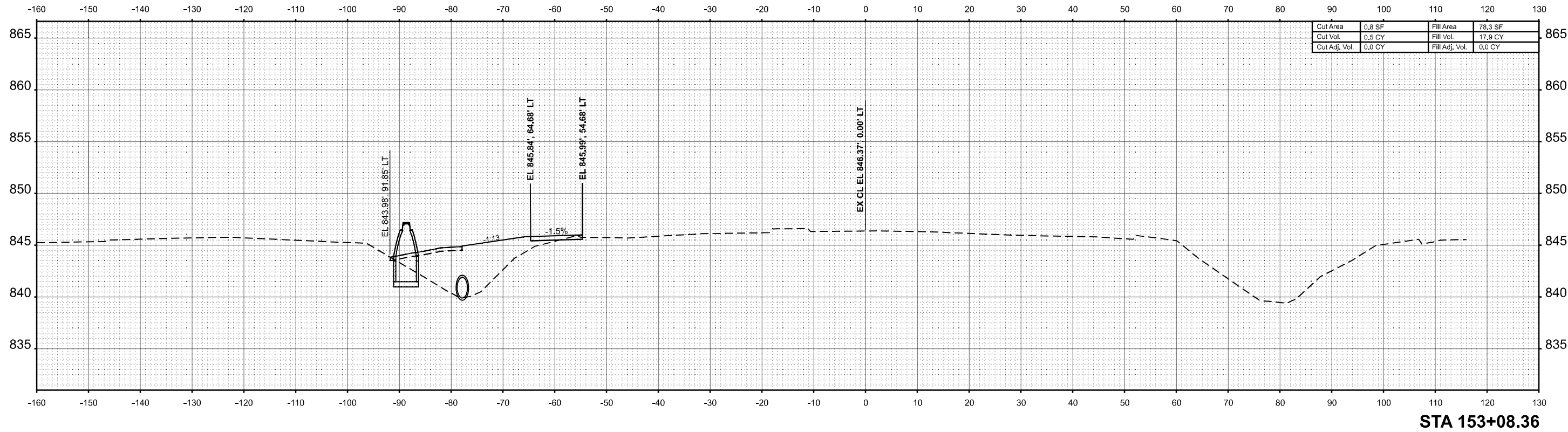
STATE OF ILLINOIS  
 DEPARTMENT OF TRANSPORTATION

FAP 693 (IL RTE 9) E EMPIRE ST CROSS SECTION			
SCALE: 1"=10'	SHEET 46	OF 168 SHEETS	STA. 151+00.00 TO STA. 151+50.00 R2

F.A.P. RTE.	SECTION	COUNTY	TOTAL SHEETS	SHEET NO.
693	(FR) RS-3	McLean	492	354
CONTRACT NO. 70F21				
ILLINOIS FED. AID PROJECT				

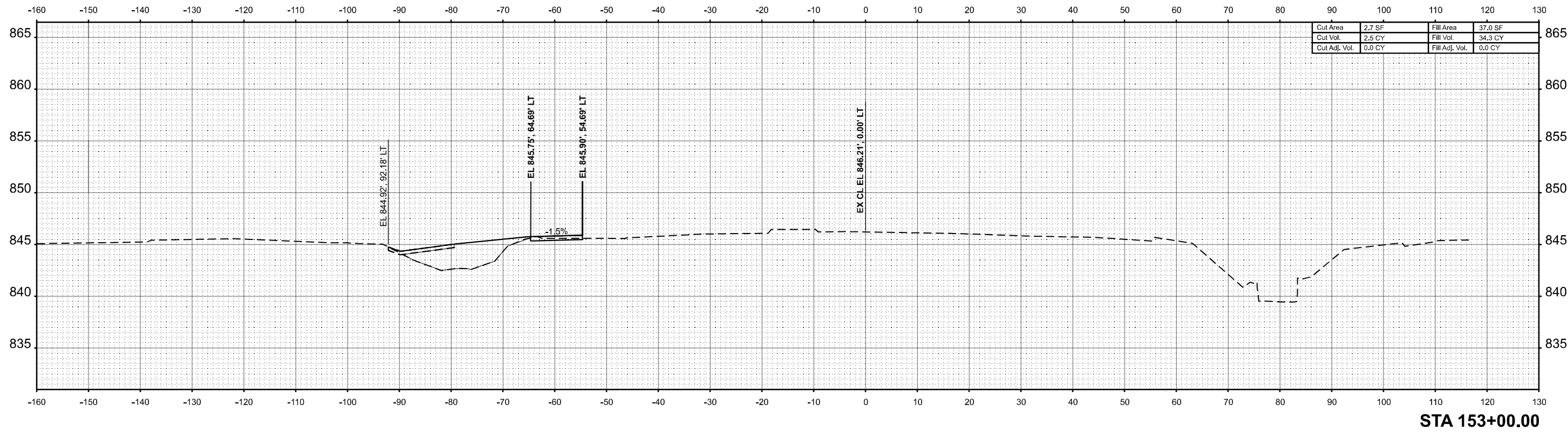


DATE	
BY	
SURVEYED	
PLOTTED	
TEMPLATE	
NOTE BOOK	
AREAS CHECKED	
NO.	



STA 153+08.36

DATE	
BY	
SURVEYED	
PLOTTED	
TEMPLATE	
NOTE BOOK	
AREAS CHECKED	
NO.	



STA 153+00.00

MODEL: TL\_9\_153+00.00 R2 (Sheet)  
FILE NAME: P:\2024\ME4019\_IG19015\_PTB\_185-019\_IL RTE 9 P11\_Hutchison01\_CADD Data\Sheets\2024-12-24\DE70F21-Cor-Corridor-X-Cross-IL9.dgn



USER NAME =	Inguyen	DESIGNED -	JC	REVISED -	
		DRAWN -	JP	REVISED -	
		CHECKED -	TN	REVISED -	
PLOT DATE =	1/17/2025	DATE -	01/13/2025	REVISED -	

STATE OF ILLINOIS  
DEPARTMENT OF TRANSPORTATION

FAP 693 (IL RTE 9)  
E EMPIRE ST CROSS SECTION

SCALE: 1"=10' SHEET 48 OF 168 SHEETS STA. 153+00.00 R2 TO STA. 153+08.36 R2

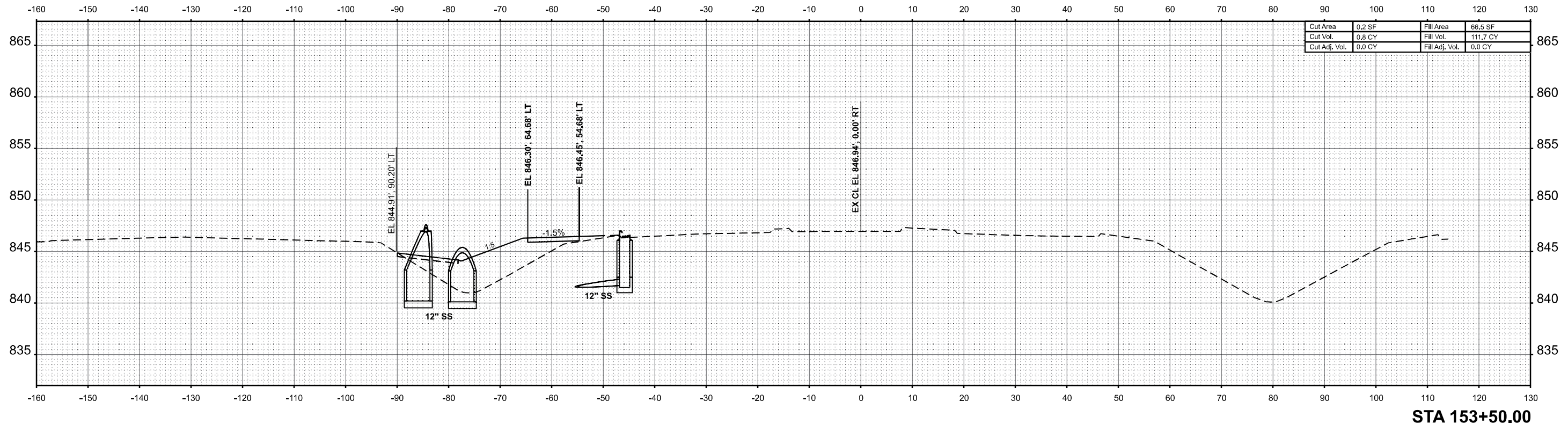
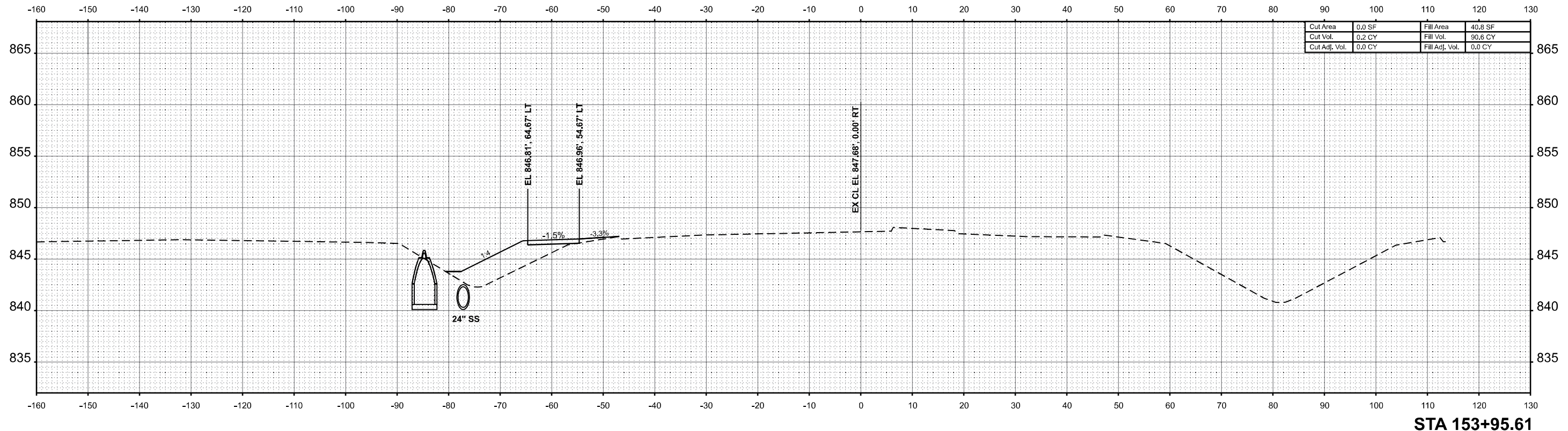
F.A.P. RTE.	SECTION	COUNTY	TOTAL SHEETS	SHEET NO.
693	(FR) RS-3	McLean	492	356
CONTRACT NO. 70F21				
ILLINOIS FED. AID PROJECT				



DATE	
BY	
SURVEYED	
PLOTTED	
TEMPLATE	
NOTE BOOK	
AREAS	
AREAS CHECKED	
NO.	

DATE	
BY	
SURVEYED	
PLOTTED	
TEMPLATE	
NOTE BOOK	
AREAS	
AREAS CHECKED	
NO.	

MODEL: TL\_9\_153+50.00 R2 (Sheet)  
 FILE NAME: P:\2024\ME\4019\_IG19015\_PTB\_185-019\_IL RTE 9 P111\_Hudson01\_CADD Data\Sheets\2024-12-24\DE70F21-Cor-Corridor-XCross-IL9.dgn



USER NAME =	Inguyen	DESIGNED -	JC	REVISED -	
		DRAWN -	JP	REVISED -	
		CHECKED -	TN	REVISED -	
PLOT DATE =	1/17/2025	DATE -	01/13/2025	REVISED -	

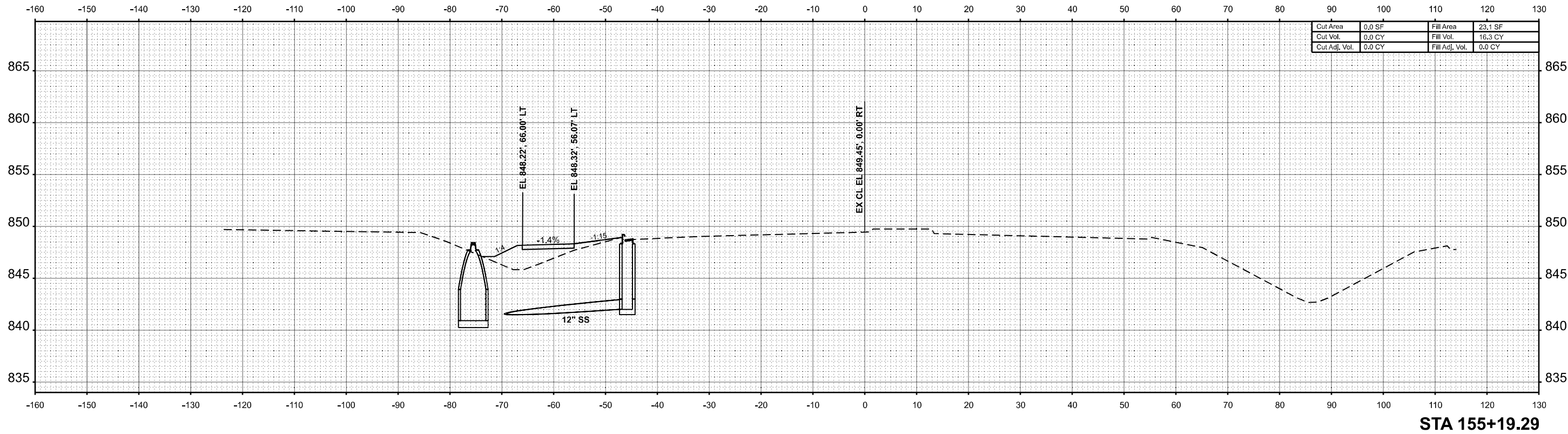
STATE OF ILLINOIS  
 DEPARTMENT OF TRANSPORTATION

FAP 693 (IL RTE 9)  
 E EMPIRE ST CROSS SECTION  
 SCALE: 1"=10'  
 SHEET 49 OF 168 SHEETS  
 STA. 153+50.00 R2 TO STA. 153+95.61 R2

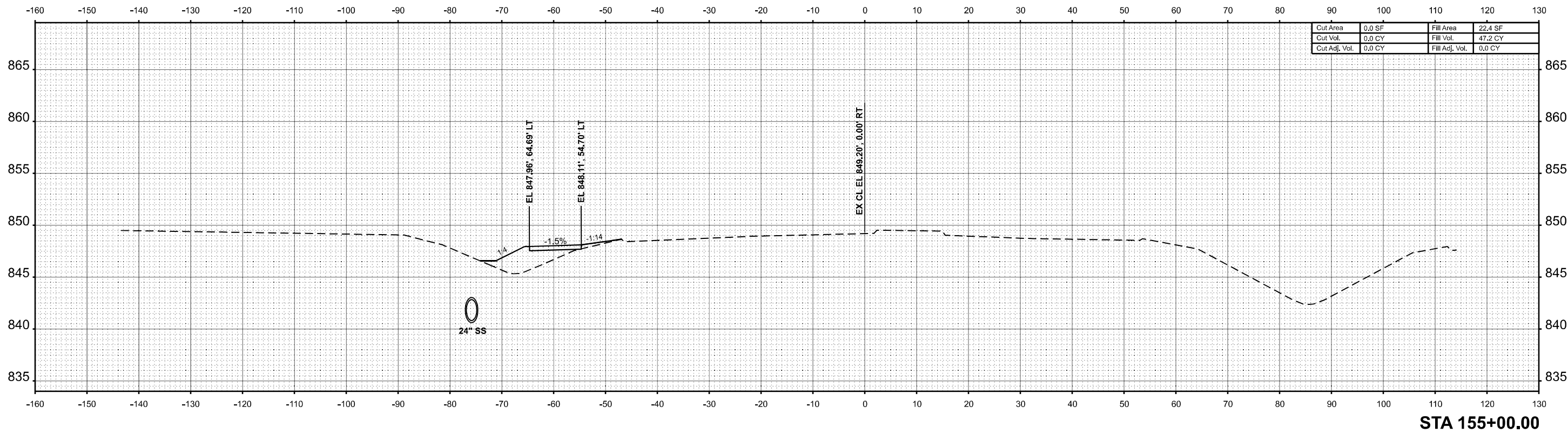
F.A.P. RTE.	SECTION	COUNTY	TOTAL SHEETS	SHEET NO.
693	(FR) RS-3	McLean	492	357
CONTRACT NO. 70F21				
ILLINOIS FED. AID PROJECT				



FINAL SURVEY	SURVEYED	BY	DATE
NOTE BOOK	PLOTTED		
NO.	TEMPLATE		
	AREAS CHECKED		



ORIGINAL SURVEY	SURVEYED	BY	DATE
NOTE BOOK	PLOTTED		
NO.	TEMPLATE		
	AREAS CHECKED		



MODEL: TIL\_9\_155+00.00\_R2 (Sheet)  
 FILE NAME: P:\2024\ME4019\_IG19015\_PTB\_155+019\_IL RTE 9\_P11\_Hutchinson01\_CADD Data\Sheets\2024-12-24\DS70F2-Cor-Corridor-X-Cross-IL9.dgn



USER NAME =	Inguyen	DESIGNED -	JC	REVISED -	
		DRAWN -	JP	REVISED -	
		CHECKED -	TN	REVISED -	
PLOT DATE =	1/17/2025	DATE -	01/13/2025	REVISED -	

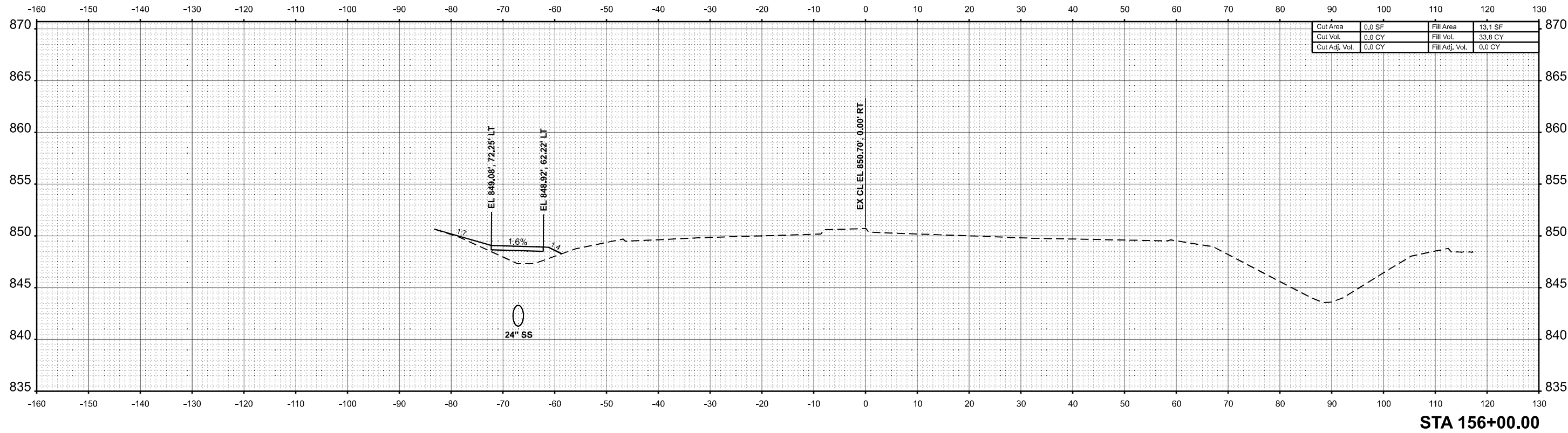
STATE OF ILLINOIS  
 DEPARTMENT OF TRANSPORTATION

FAP 693 (IL RTE 9)  
 E EMPIRE ST CROSS SECTION

SCALE: 1"=10' SHEET 51 OF 168 SHEETS STA. 155+00.00 R2 TO STA. 155+19.29 R2

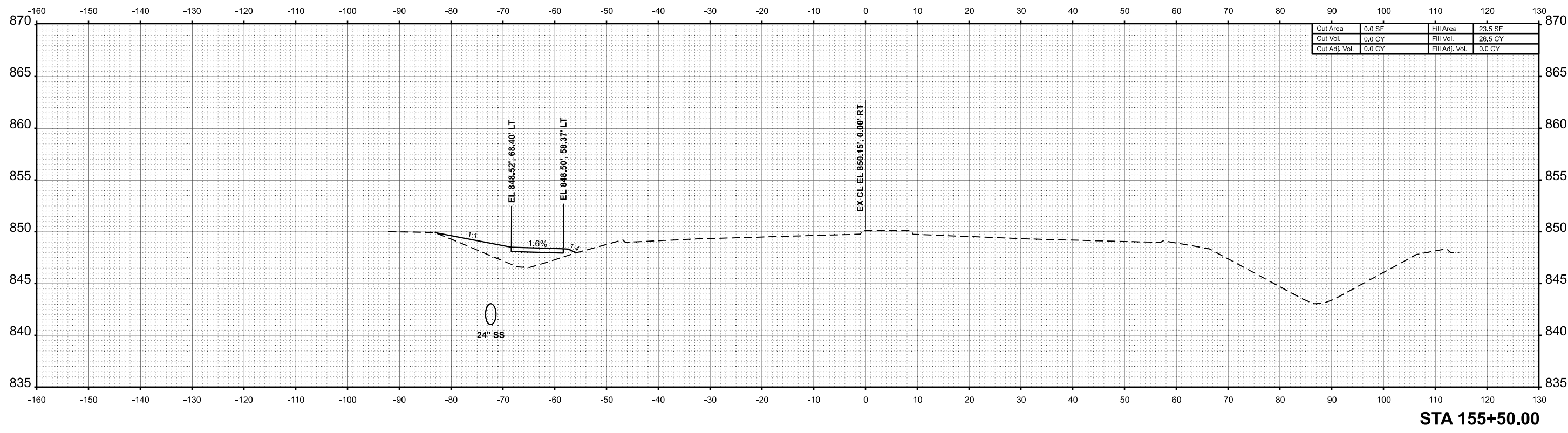
F.A.P. RTE.	SECTION	COUNTY	TOTAL SHEETS	SHEET NO.
693	(FR) RS-3	McLean	492	359
CONTRACT NO. 70F21				
ILLINOIS FED. AID PROJECT				

DATE	
BY	
SURVEYED	
PLOTTED	
TEMPLATE	
AREAS	
CHECKED	
NO.	
FINAL SURVEY	
NOTE BOOK	
AREAS CHECKED	



Cut Area	0.0 SF	Fill Area	13.1 SF
Cut Vol.	0.0 CY	Fill Vol.	33.8 CY
Cut Adj. Vol.	0.0 CY	Fill Adj. Vol.	0.0 CY

DATE	
BY	
SURVEYED	
PLOTTED	
TEMPLATE	
AREAS	
CHECKED	
NO.	
ORIGINAL SURVEY	
NOTE BOOK	
AREAS CHECKED	



Cut Area	0.0 SF	Fill Area	23.5 SF
Cut Vol.	0.0 CY	Fill Vol.	26.5 CY
Cut Adj. Vol.	0.0 CY	Fill Adj. Vol.	0.0 CY

MODEL: T:\9\_155+50.00 R2 (Sheet)  
 FILE NAME: P:\2024\ME4019\_IG19015\_PTB\_155+019 IL RTE 9 P111\_Hutchison01\_CADD Data\Sheets\2024-12-24\DS70F21-Cor-Corridor-XCross-IL9.dgn



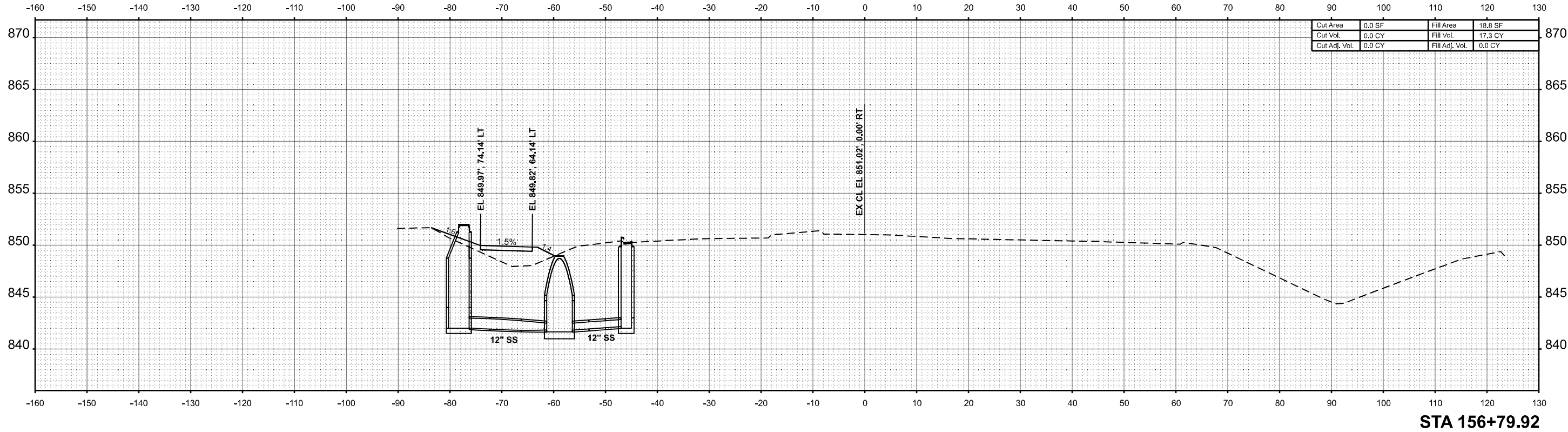
USER NAME	= Inguyen	DESIGNED	- JC	REVISED	-
		DRAWN	- JP	REVISED	-
		CHECKED	- TN	REVISED	-
PLOT DATE	= 1/17/2025	DATE	- 01/13/2025	REVISED	-

STATE OF ILLINOIS  
 DEPARTMENT OF TRANSPORTATION

FAP 693 (IL RTE 9) E EMPIRE ST CROSS SECTION			
SCALE: 1"=10'	SHEET 52	OF 168 SHEETS	STA. 155+50.00 R2 TO STA. 156+00.00 R2

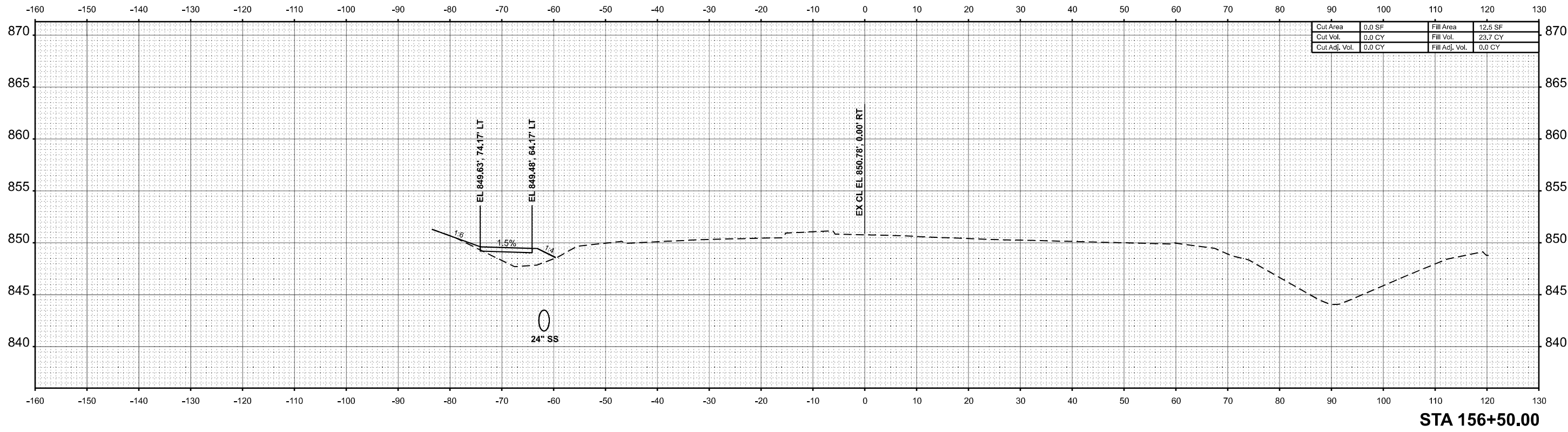
F.A.P RTE.	SECTION	COUNTY	TOTAL SHEETS	SHEET NO.
693	(FR) RS-3	McLean	492	360
CONTRACT NO. 70F21				
ILLINOIS FED. AID PROJECT				

DATE	
BY	
SURVEYED	
PLOTTED	
TEMPLATE	
NOTE BOOK	
AREAS CHECKED	
NO.	



STA 156+79.92

DATE	
BY	
SURVEYED	
PLOTTED	
TEMPLATE	
NOTE BOOK	
AREAS CHECKED	
NO.	



STA 156+50.00

MODEL: TIL\_9\_156+50.00 R2 (Sheet)  
FILE NAME: P:\2024\ME4019\_ILRTE9\_PTB\_156+50.00 R2 (Sheet).dgn



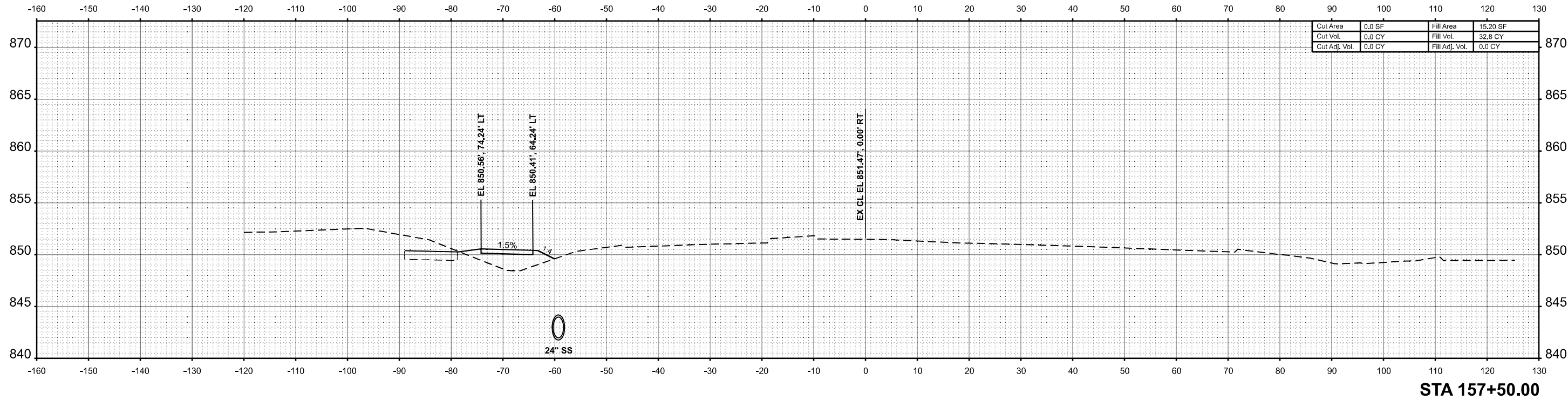
USER NAME =	Inguyen	DESIGNED -	JC	REVISED -	
		DRAWN -	JP	REVISED -	
		CHECKED -	TN	REVISED -	
PLOT DATE =	1/17/2025	DATE -	01/13/2025	REVISED -	

STATE OF ILLINOIS  
DEPARTMENT OF TRANSPORTATION

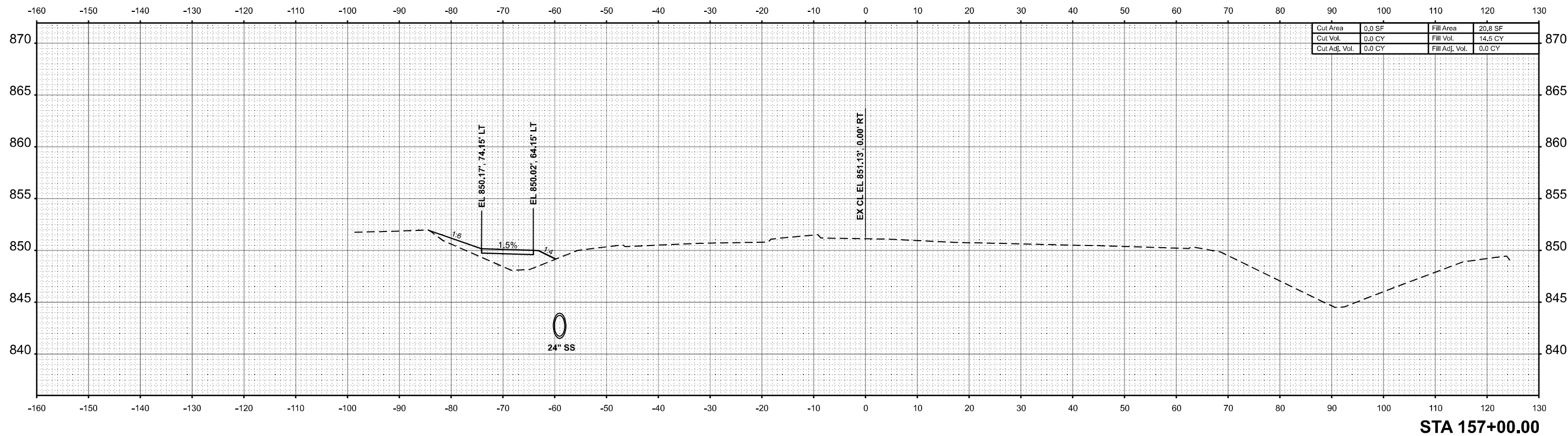
FAP 693 (IL RTE 9)  
E EMPIRE ST CROSS SECTION  
SCALE: 1"=10'  
SHEET 53 OF 168 SHEETS  
STA. 156+50.00 R2 TO STA. 156+79.92 R2

F.A.P. RTE.	SECTION	COUNTY	TOTAL SHEETS	SHEET NO.
693	(FR) RS-3	McLean	492	361
CONTRACT NO. 70F21				
ILLINOIS FED. AID PROJECT				

DATE	
BY	
FINISHED SURVEY	
PLOTTED	
TEMPLATE	
NOTE BOOK	
AREAS CHECKED	
NO.	



DATE	
BY	
ORIGINAL SURVEY	
PLOTTED	
TEMPLATE	
NOTE BOOK	
AREAS CHECKED	
NO.	



MODEL: T:\\_9\_157+00.00 R2 (Sheet)  
 FILE NAME: P:\2024\ME4019\_IG19015\_PTB\_185-019\_IL RTE 9 P11\_Hutchinson01\_CADD Data\Sheets\2024-12-24\DE70F21-Cor-Corridor-X-Cross-IL9.dgn



USER NAME =	Inguyen	DESIGNED -	JC	REVISED -	
		DRAWN -	JP	REVISED -	
		CHECKED -	TN	REVISED -	
PLOT DATE =	1/17/2025	DATE -	01/13/2025	REVISED -	

STATE OF ILLINOIS  
 DEPARTMENT OF TRANSPORTATION

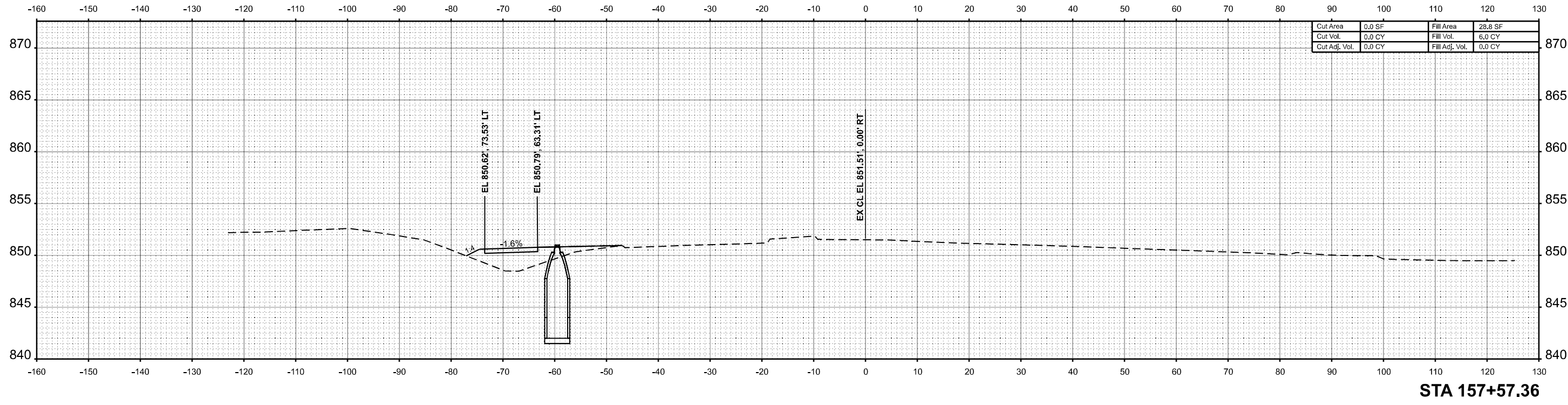
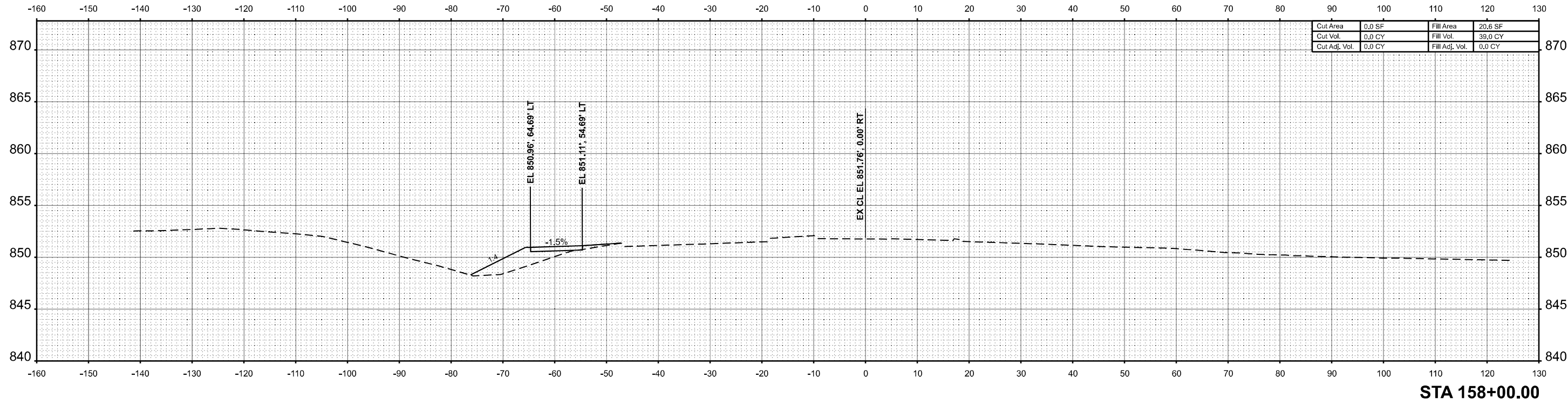
FAP 693 (IL RTE 9) E EMPIRE ST CROSS SECTION			
SCALE: 1"=10'	SHEET 54	OF 168 SHEETS	STA. 157+00.00 R2 TO STA. 157+50.00 R2

F.A.P. RTE.	SECTION	COUNTY	TOTAL SHEETS	SHEET NO.
693	(FR) RS-3	McLean	492	362
CONTRACT NO. 70F21				
ILLINOIS FED. AID PROJECT				

DATE	
BY	
FINAL SURVEY	SURVEYED
NOTE BOOK	PLOTTED
NO.	TEMPLATE
	AREAS CHECKED

DATE	
BY	
ORIGINAL SURVEY	SURVEYED
NOTE BOOK	PLOTTED
NO.	TEMPLATE
	AREAS CHECKED

MODEL: TIL\_9\_157+57.36 R2 (Sheet)  
 FILE NAME: P:\2024\ME4019\_IG19015\_PTB\_185-019\_IL RTE 9 P111\_Hudson01\_CADD\_Data\Sheets\2024-12-24\DF2-Cor-Corridor-XCross-IL9.dgn



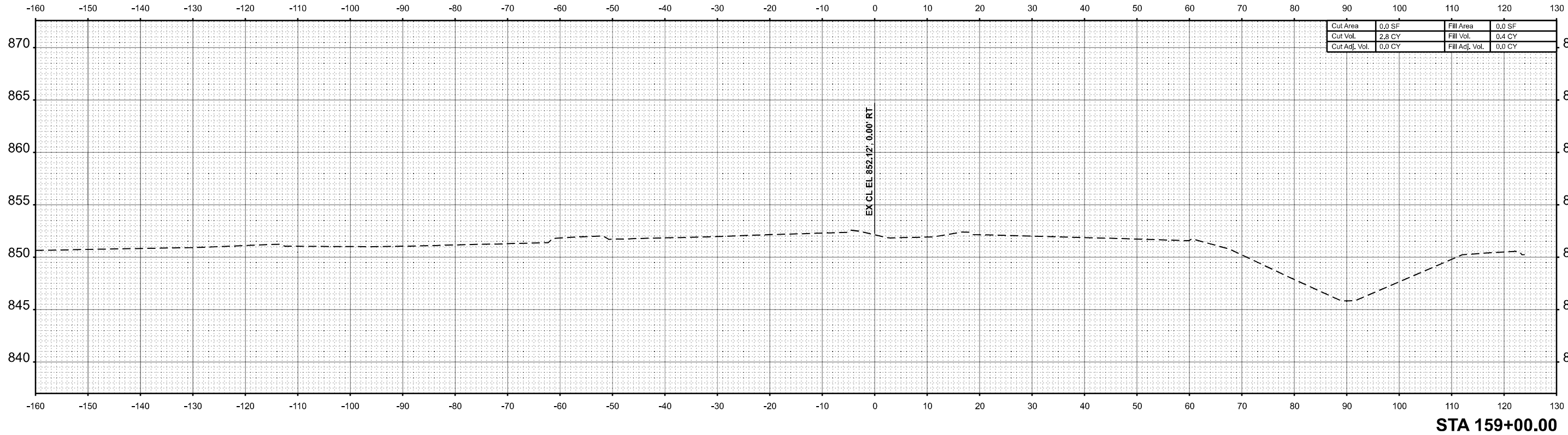
USER NAME =	Inguyen	DESIGNED -	JC	REVISED -	
		DRAWN -	JP	REVISED -	
		CHECKED -	TN	REVISED -	
PLOT DATE =	1/17/2025	DATE -	01/13/2025	REVISED -	

**STATE OF ILLINOIS  
DEPARTMENT OF TRANSPORTATION**

<b>FAP 693 (IL RTE 9) E EMPIRE ST CROSS SECTION</b>			
SCALE: 1"=10'	SHEET 55	OF 168 SHEETS	STA. 157+57.36 R2 TO STA. 158+00.00 R2

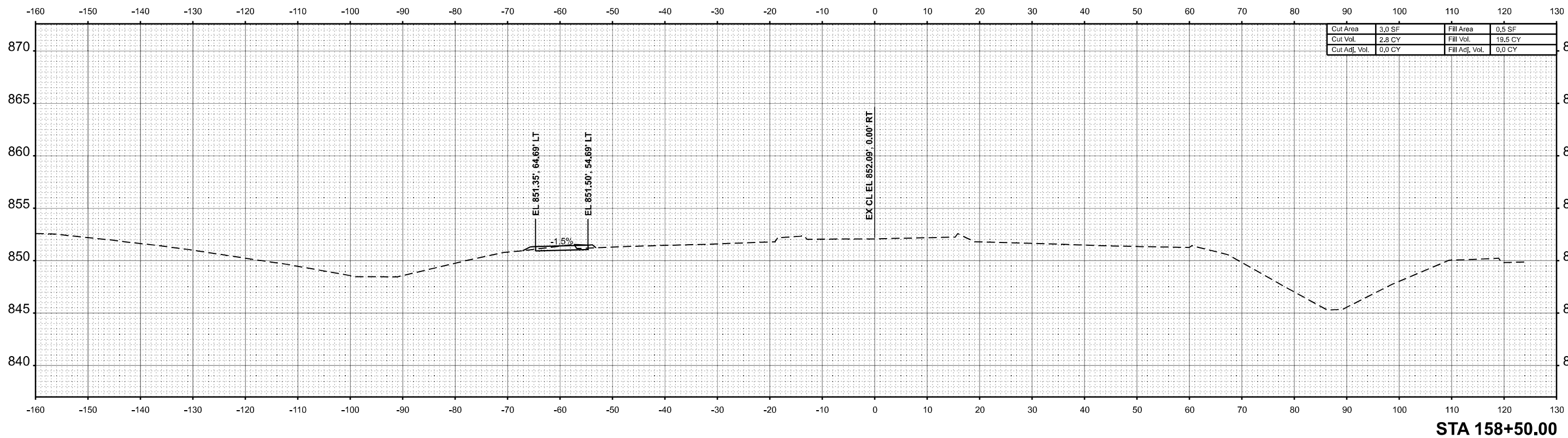
F.A.P. RTE.	SECTION	COUNTY	TOTAL SHEETS	SHEET NO.
693	(FR) RS-3	McLean	492	363
CONTRACT NO. 70F21				
ILLINOIS FED. AID PROJECT				

DATE	
BY	
SURVEYED	
PLOTTED	
TEMPLATE	
AREAS	
AREAS CHECKED	
NO.	
NOTE BOOK	
NO.	
FINISH	
SURVEY	



STA 159+00.00

DATE	
BY	
SURVEYED	
PLOTTED	
TEMPLATE	
AREAS	
AREAS CHECKED	
NO.	
NOTE BOOK	
NO.	
ORIGINAL	
SURVEY	



STA 158+50.00

MODEL: T:\9\_158+50.00 R2 (Sheet)  
 FILE NAME: P:\2024\ME4019\_IG19015\_PTB\_158+019 IL RTE 9 P111\_Hudson01\_CADD Data\Sheets\2024-12-24\DS70F21-Cor-Corridor-X-Cross-IL9.dgn



USER NAME =	Inguyen	DESIGNED -	JC	REVISED -	
		DRAWN -	JP	REVISED -	
		CHECKED -	TN	REVISED -	
PLOT DATE =	1/17/2025	DATE -	01/13/2025	REVISED -	

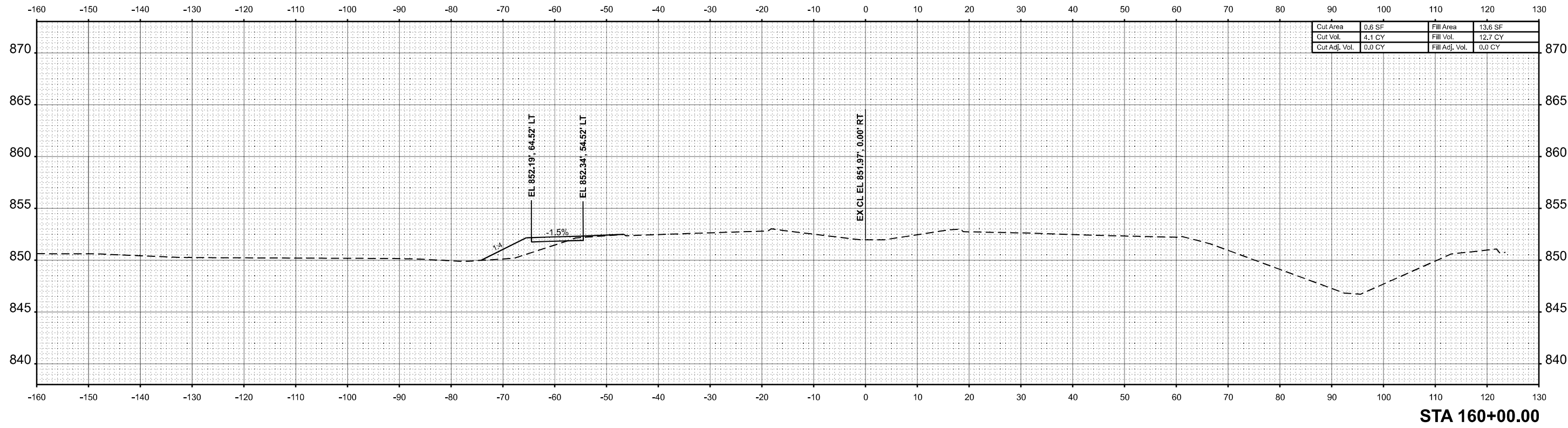
STATE OF ILLINOIS  
 DEPARTMENT OF TRANSPORTATION

FAP 693 (IL RTE 9) E EMPIRE ST CROSS SECTION			
SCALE: 1"=10'	SHEET 56	OF 168 SHEETS	STA. 158+50.00 R2 TO STA. 159+00.00 R2

F.A.P. RTE.	SECTION	COUNTY	TOTAL SHEETS	SHEET NO.
693	(FR) RS-3	McLean	492	364
CONTRACT NO. 70F21				
ILLINOIS FED. AID PROJECT				

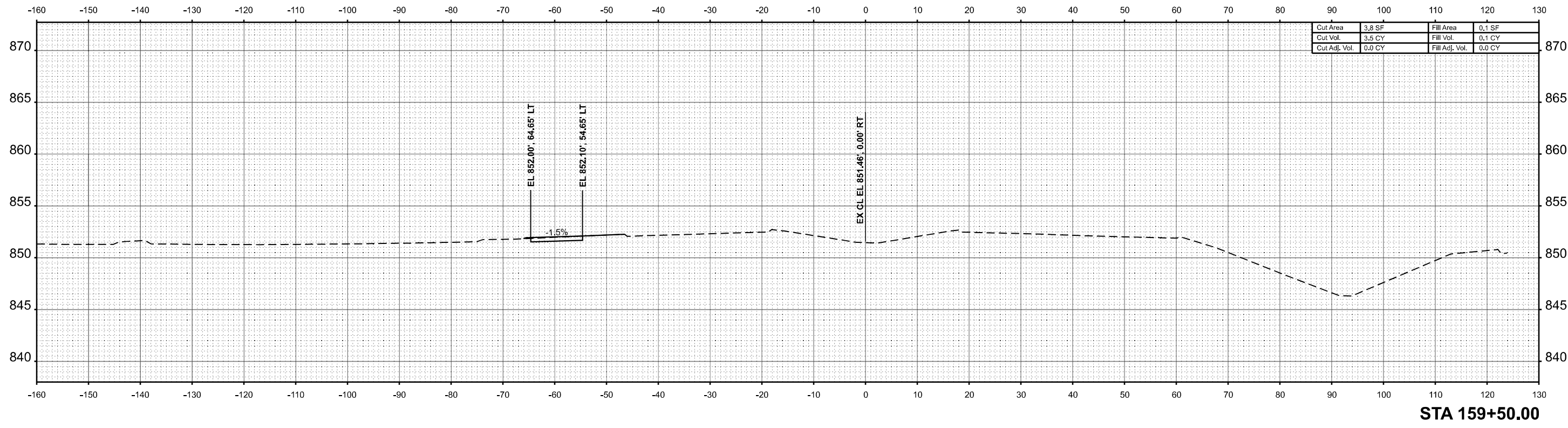


DATE	
BY	
SURVEYED	
PLOTTED	
TEMPLATE	
AREAS	
CHECKED	
NO.	
NOTE BOOK	
NO.	
FINISH	
NO.	



STA 160+00.00

DATE	
BY	
SURVEYED	
PLOTTED	
TEMPLATE	
AREAS	
CHECKED	
NO.	
NOTE BOOK	
NO.	
ORIGINAL	
NO.	



STA 159+50.00

MODEL: T:\9\_159+50.00 R2 (Sheet)  
 FILE NAME: P:\2024\ME4019\_IG19015\_PTB\_185-019\_IL RTE 9 PT 11\_Hutchison01\_CADD Data\Sheets\2024-12-24\DE70F2-Cor-Corridor-XCross-IL9.dgn



USER NAME =	Inguyen	DESIGNED -	JC	REVISED -	
		DRAWN -	JP	REVISED -	
		CHECKED -	TN	REVISED -	
PLOT DATE =	1/17/2025	DATE -	01/13/2025	REVISED -	

STATE OF ILLINOIS  
 DEPARTMENT OF TRANSPORTATION

FAP 693 (IL RTE 9)  
 E EMPIRE ST CROSS SECTION

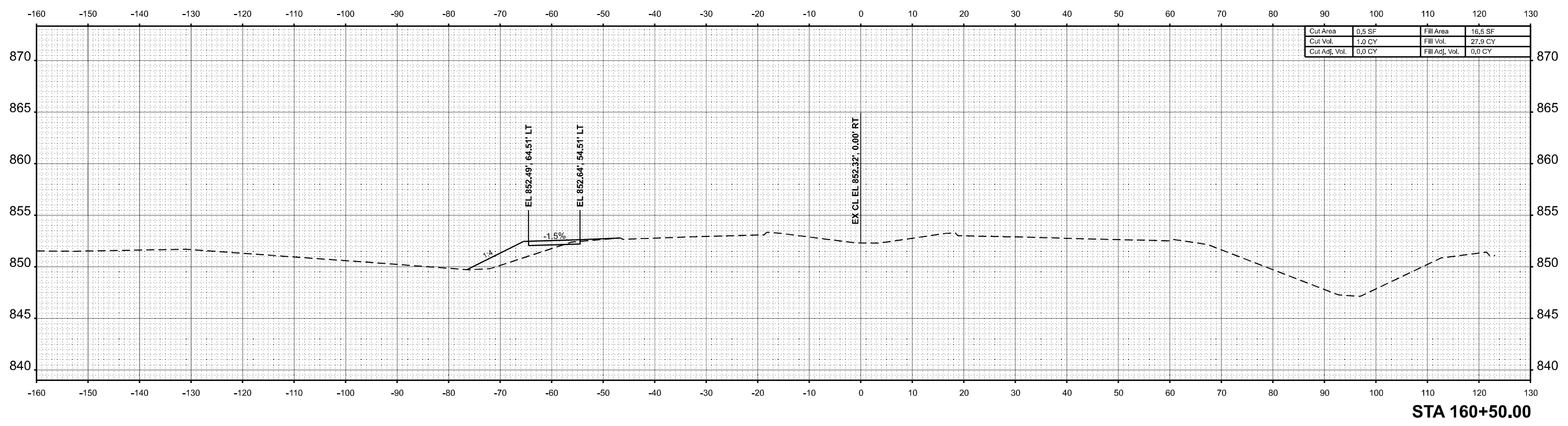
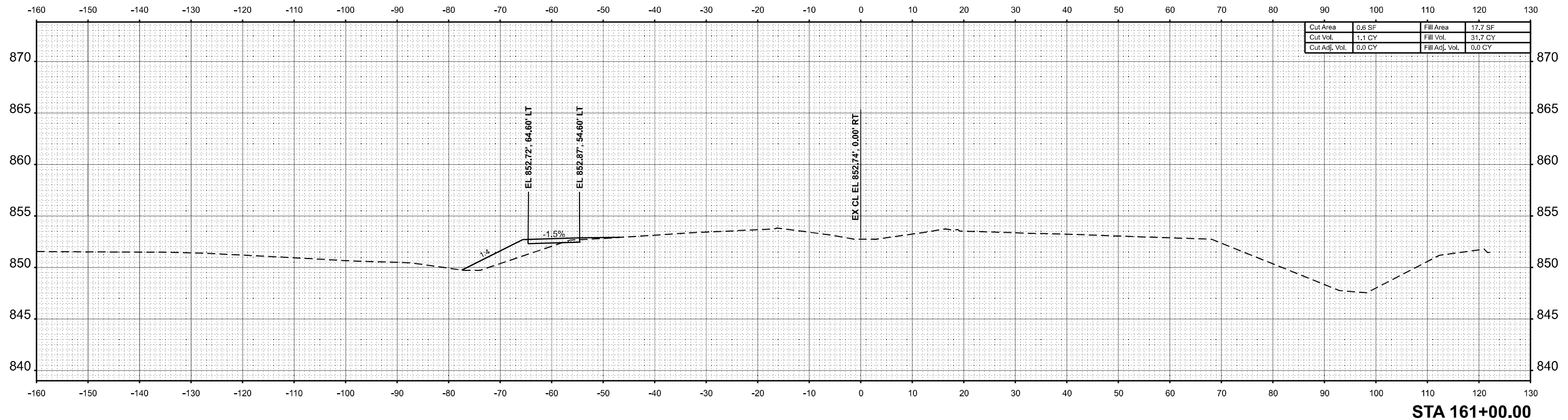
SCALE: 1"=10' SHEET 57 OF 168 SHEETS STA. 159+50.00 R2 TO STA. 160+00.00 R2

F.A.P. RTE.	SECTION	COUNTY	TOTAL SHEETS	SHEET NO.
693	(FR) RS-3	McLean	492	365
CONTRACT NO. 70F21				
ILLINOIS FED. AID PROJECT				

DATE	
BY	
SURVEYED	
PLOTTED	
TEMPLATE	
AREAS CHECKED	
NO.	
NOTE BOOK	
NO.	

DATE	
BY	
SURVEYED	
PLOTTED	
TEMPLATE	
AREAS CHECKED	
NO.	
NOTE BOOK	
NO.	

MODEL: TIL\_9\_160+50.00 R2 (Sheet)  
 FILE NAME: P:\2024\ME4019\_IG19015\_PTB\_185-019\_IL RTE 9 PTB IL HUDKINSON01\_CADD Data\Sheets\2024-12-24\DE70F2-Cor-Corridor-XCross-IL9.dgn



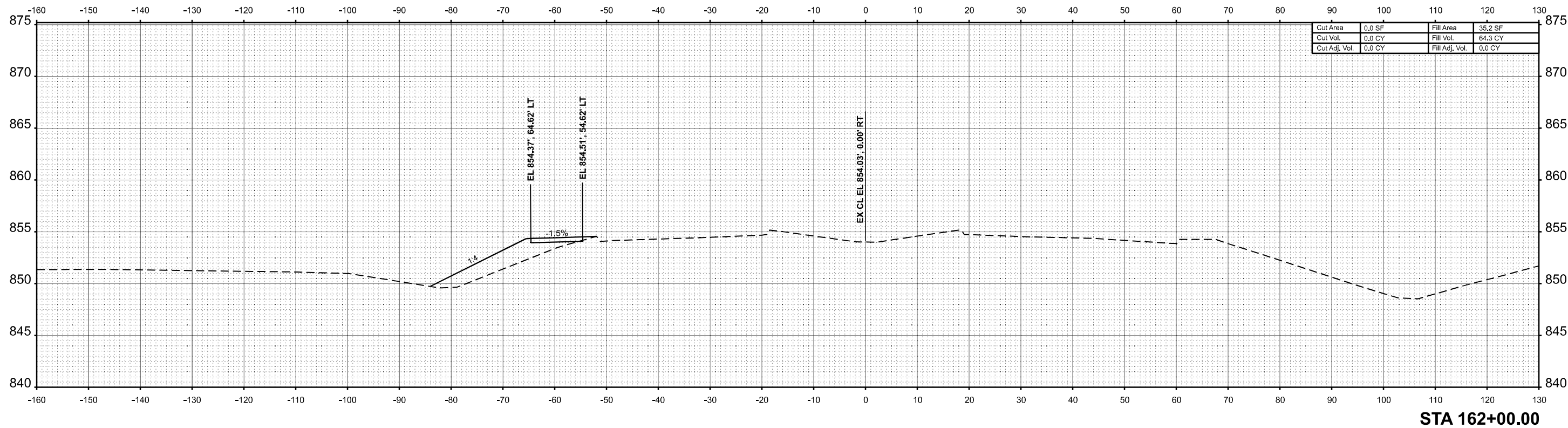
USER NAME =	Inguyen	DESIGNED -	JC	REVISED -	
		DRAWN -	JP	REVISED -	
		CHECKED -	TN	REVISED -	
PLOT DATE =	1/17/2025	DATE -	01/13/2025	REVISED -	

STATE OF ILLINOIS  
 DEPARTMENT OF TRANSPORTATION

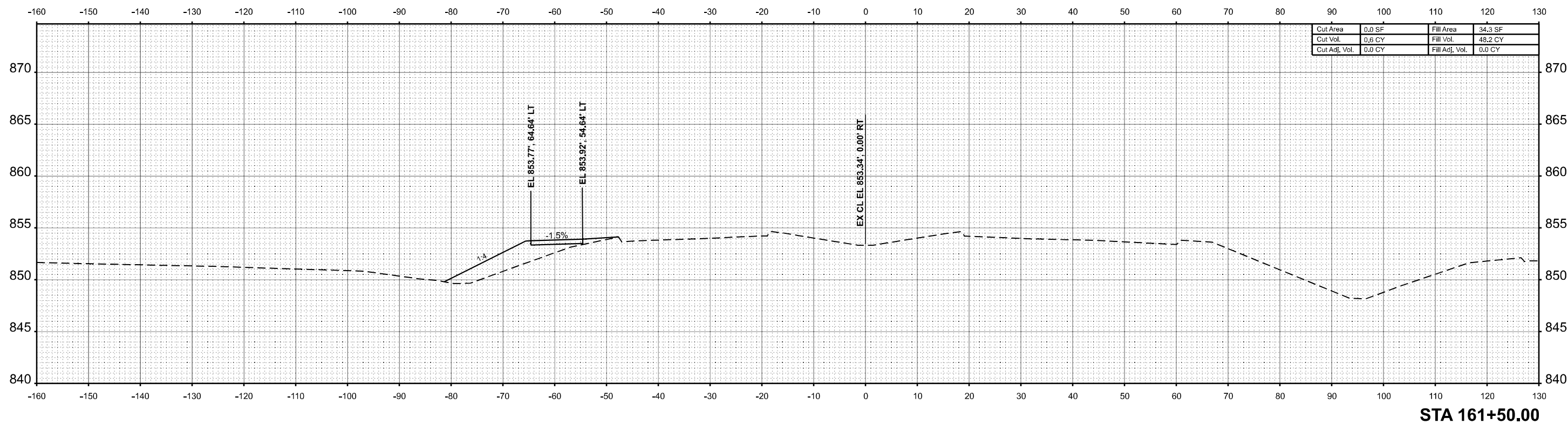
FAP 693 (IL RTE 9) E EMPIRE ST CROSS SECTION			
SCALE: 1"=10'	SHEET 58	OF 168 SHEETS	STA. 160+50.00 R2 TO STA. 161+00.00 R2

F.A.P RTE.	SECTION	COUNTY	TOTAL SHEETS	SHEET NO.
693	(FR) RS-3	McLean	492	366
CONTRACT NO. 70F21				
ILLINOIS FED. AID PROJECT				

DATE	
BY	
SURVEYED	
PLOTTED	
TEMPLATE	
AREAS CHECKED	
NO.	



DATE	
BY	
SURVEYED	
PLOTTED	
TEMPLATE	
AREAS CHECKED	
NO.	



MODEL: T:\\_9-161+50.00 R2 (Sheet)  
 FILE NAME: P:\2024\ME4019\_IG19015\_PTB\_185-019\_IL RTE 9 PTB IL HUDKINSON01\_CADD Data\Sheets\2024-12-24\DS70F21-Cor-Corridor-XCross-IL9.dgn



USER NAME =	Inguyen	DESIGNED -	JC	REVISED -	
		DRAWN -	JP	REVISED -	
		CHECKED -	TN	REVISED -	
PLOT DATE =	1/17/2025	DATE -	01/13/2025	REVISED -	

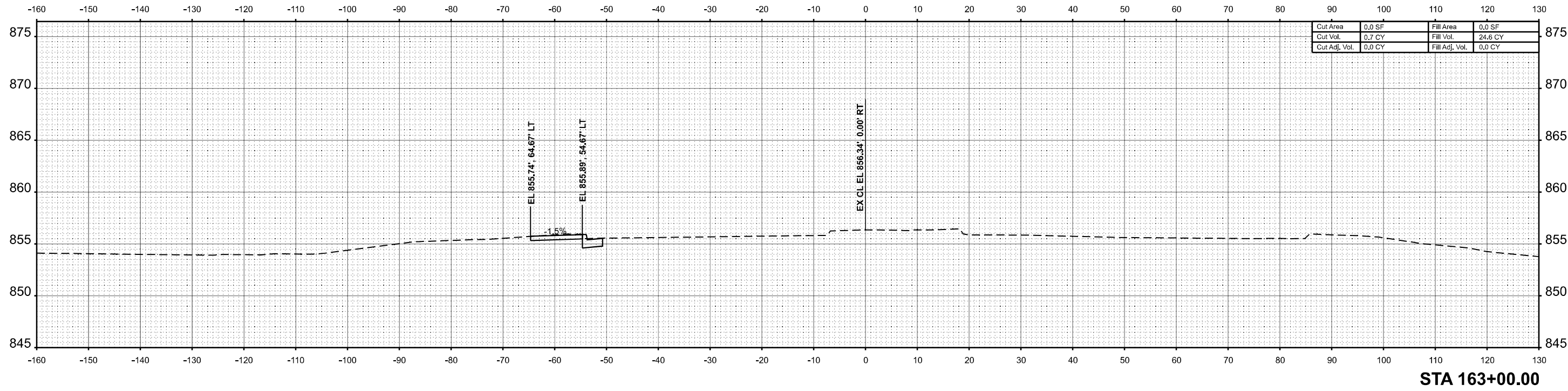
STATE OF ILLINOIS  
 DEPARTMENT OF TRANSPORTATION

FAP 693 (IL RTE 9)  
 E EMPIRE ST CROSS SECTION

SCALE: 1"=10' SHEET 59 OF 168 SHEETS STA. 161+50.00 R2 TO STA. 162+00.00 R2

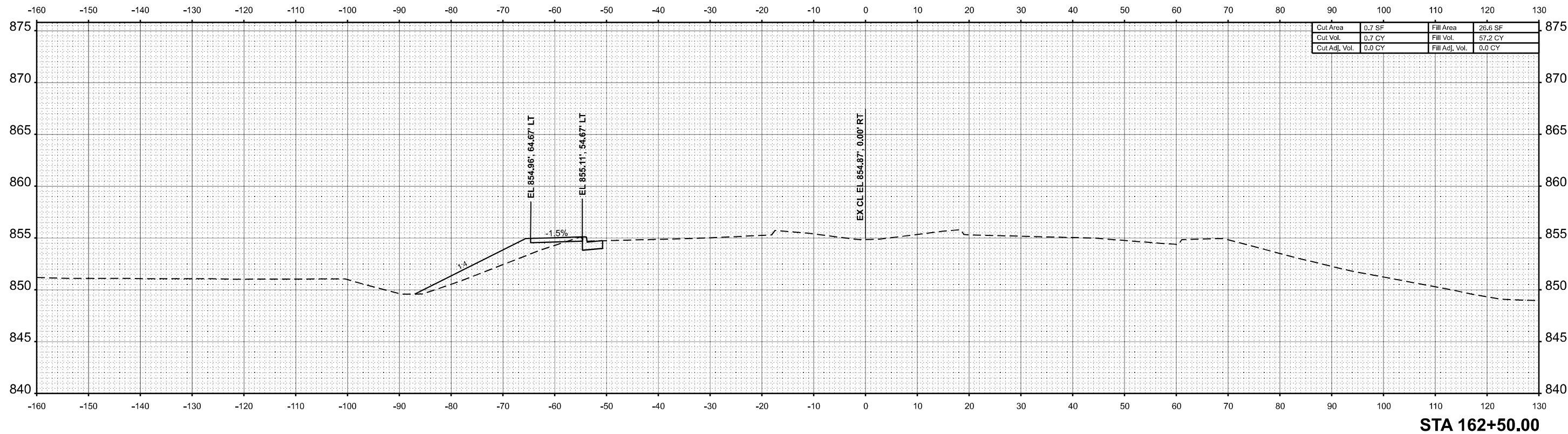
F.A.P. RTE.	SECTION	COUNTY	TOTAL SHEETS	SHEET NO.
693	(FR) RS-3	McLean	492	367
CONTRACT NO. 70F21				
ILLINOIS FED. AID PROJECT				

DATE	
BY	
SURVEYED	
PLOTTED	
TEMPLATE	
AREAS	
CHECKED	
NO.	
FINAL SURVEY	
NOTE BOOK	
NO.	



STA 163+00.00

DATE	
BY	
SURVEYED	
PLOTTED	
TEMPLATE	
AREAS	
CHECKED	
NO.	
ORIGINAL SURVEY	
NOTE BOOK	
NO.	



STA 162+50.00

MODEL: T:\9-162+50.00 R2 (Sheet)  
FILE NAME: P:\2024\ME4019\_IG19015\_PTB\_185-019\_IL RTE 9 P11 IL HUDKINSON01\_CADD Data\Sheets\2024-12-24\DF21-Cor-Corridor-X-Cross-IL9.dgn



USER NAME =	Inguyen	DESIGNED -	JC	REVISED -	
		DRAWN -	JP	REVISED -	
		CHECKED -	TN	REVISED -	
PLOT DATE =	1/17/2025	DATE -	01/13/2025	REVISED -	

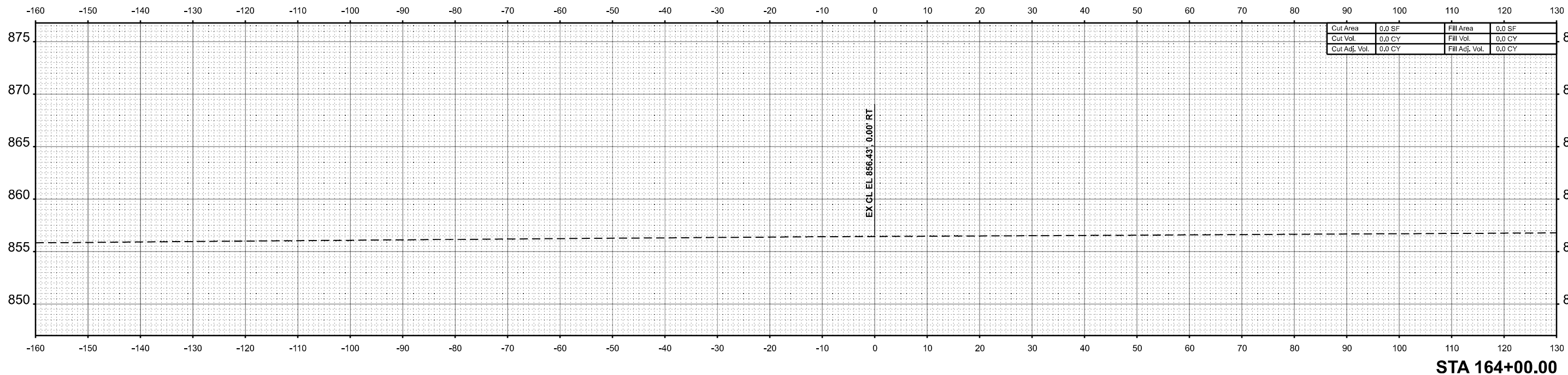
STATE OF ILLINOIS  
DEPARTMENT OF TRANSPORTATION

FAP 693 (IL RTE 9)  
E EMPIRE ST CROSS SECTION

SCALE: 1"=10' SHEET 60 OF 168 SHEETS STA. 162+50.00 R2 TO STA. 163+00.00 R2

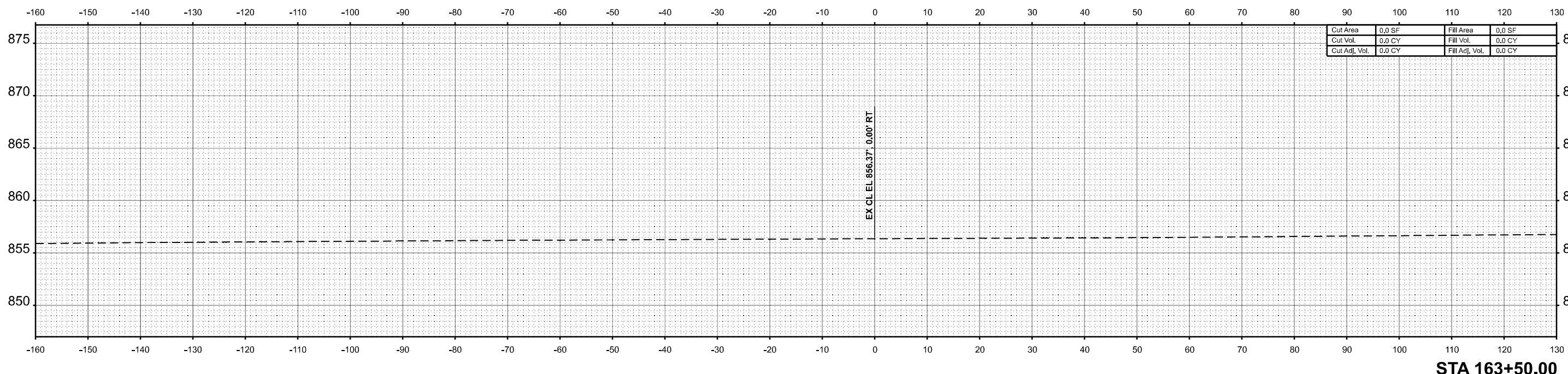
F.A.P RTE.	SECTION	COUNTY	TOTAL SHEETS	SHEET NO.
693	(FR) RS-3	McLean	492	368
CONTRACT NO. 70F21				
ILLINOIS FED. AID PROJECT				

BY	DATE
FINAL SURVEY	SURVEYED
NOTE BOOK	PLOTTED
NO.	TEMPLATE
	AREAS
	CHECKED



STA 164+00.00

BY	DATE
ORIGINAL SURVEY	SURVEYED
NOTE BOOK	PLOTTED
NO.	TEMPLATE
	AREAS
	CHECKED



STA 163+50.00

MODEL: T:\9\_163+50.00 R2 (Sheet)  
FILE NAME: P:\2024\ME4019\_IG19015\_PTB\_163+50.00 R2 (Sheet)\_CADD Data\Sheet\2024-12-24\DS70F21-Cor-Corridor-X-Cross-IL.dgn



USER NAME = Inguyen	DESIGNED - JC	REVISED -
	DRAWN - JP	REVISED -
	CHECKED - TN	REVISED -
PLOT DATE = 1/17/2025	DATE - 01/13/2025	REVISED -

STATE OF ILLINOIS  
DEPARTMENT OF TRANSPORTATION

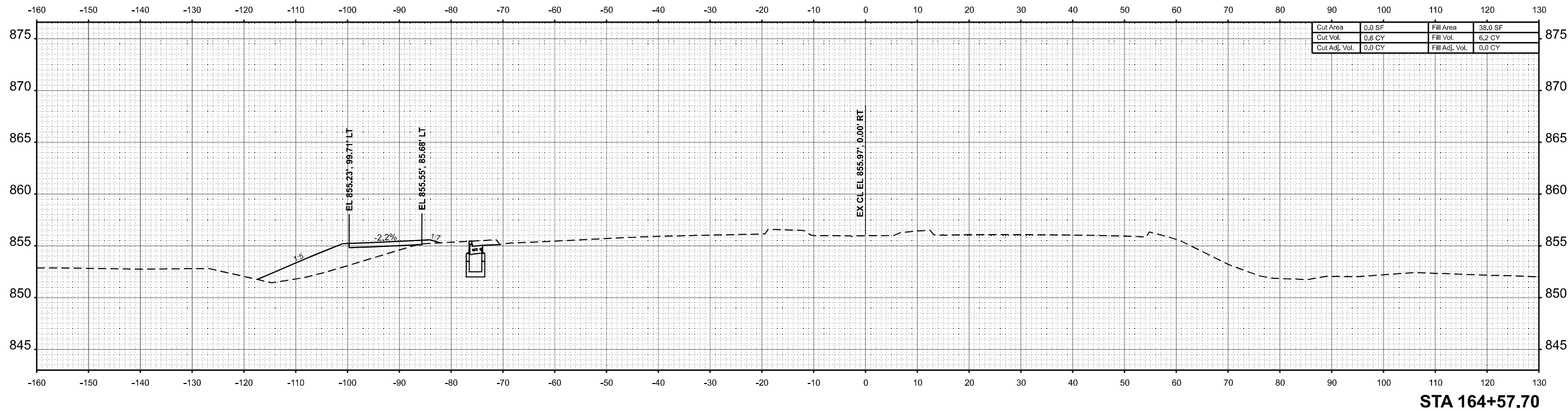
FAP 693 (IL RTE 9)  
E EMPIRE ST CROSS SECTION

SCALE: 1"=10' SHEET 61 OF 168 SHEETS STA. 163+50.00 R2 TO STA. 164+00.00 R2

F.A.P. RTE.	SECTION	COUNTY	TOTAL SHEETS	SHEET NO.
693	(FR) RS-3	McLean	492	369
CONTRACT NO. 70F21				
ILLINOIS FED. AID PROJECT				

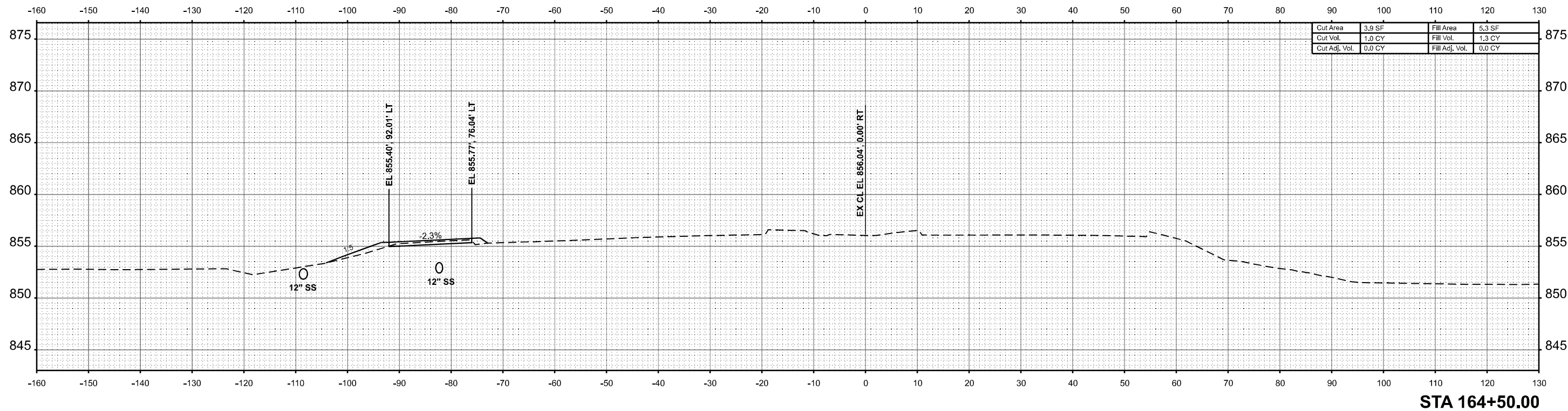


DATE	
BY	
FINISHED SURVEY	
NOTED SURVEY	
PLOTTED SURVEY	
TEMPLATE SURVEY	
AREAS CHECKED SURVEY	
NO.	



Cut Area	0.0 SF	Fill Area	38.0 SF
Cut Vol.	0.6 CY	Fill Vol.	6.2 CY
Cut Adj. Vol.	0.0 CY	Fill Adj. Vol.	0.0 CY

DATE	
BY	
ORIGINAL SURVEY	
NOTED SURVEY	
PLOTTED SURVEY	
TEMPLATE SURVEY	
AREAS CHECKED SURVEY	
NO.	



Cut Area	3.9 SF	Fill Area	5.3 SF
Cut Vol.	1.0 CY	Fill Vol.	1.3 CY
Cut Adj. Vol.	0.0 CY	Fill Adj. Vol.	0.0 CY

MODEL: TIL\_9\_164+50.00 R2 (Sheet)  
 FILE NAME: P:\2024\ME4019\_IG19015\_PTB\_185-019 IL RTE 9 P111\_Hutchison01\_CADD Data\Sheets\2024-12-24\DS70F21-Cor-Corridor-XCross-IL9.dgn



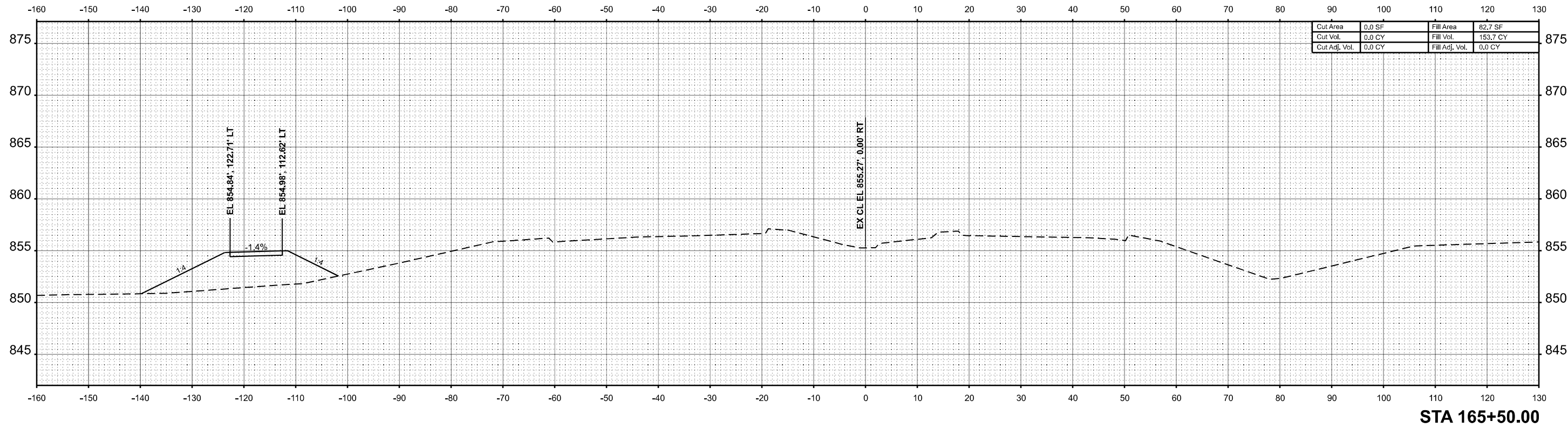
USER NAME =	Inguyen	DESIGNED -	JC	REVISED -	
		DRAWN -	JP	REVISED -	
		CHECKED -	TN	REVISED -	
PLOT DATE =	1/17/2025	DATE -	01/13/2025	REVISED -	

STATE OF ILLINOIS  
 DEPARTMENT OF TRANSPORTATION

FAP 693 (IL RTE 9) E EMPIRE ST CROSS SECTION			
SCALE: 1"=10'	SHEET 63	OF 168 SHEETS	STA. 164+50.00 R2 TO STA. 164+57.70 R2

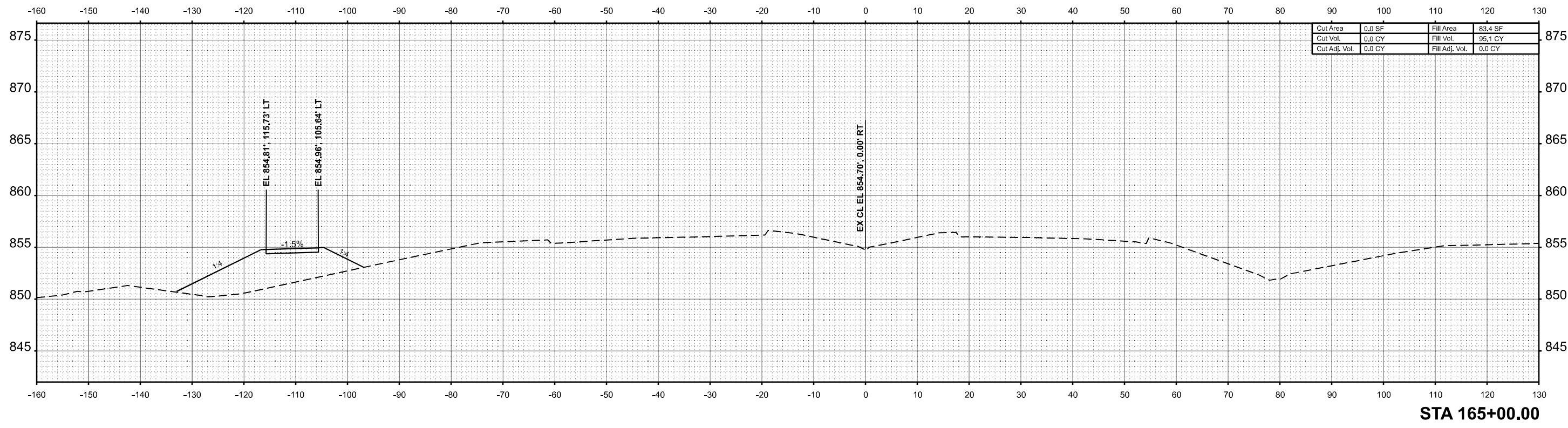
F.A.P. RTE.	SECTION	COUNTY	TOTAL SHEETS	SHEET NO.
693	(FR) RS-3	McLean	492	371
CONTRACT NO. 70F21				
ILLINOIS FED. AID PROJECT				

DATE	
BY	
SURVEYED	
PLOTTED	
TEMPLATE	
AREAS	
CHECKED	
NO.	
NOTE BOOK	
NO.	



STA 165+50.00

DATE	
BY	
SURVEYED	
PLOTTED	
TEMPLATE	
AREAS	
CHECKED	
NO.	
NOTE BOOK	
NO.	



STA 165+00.00

MODEL: T:\\_9-165+00.00 R2 (Sheet)  
 FILE NAME: P:\2024\ME4019\_IG19015\_PTB\_165+019 IL RTE 9 P111\_Hudson01\_CADD Data\Sheets\2024-12-24\DS70F21-Cor-Corridor-XCross-IL9.dgn



USER NAME =	Inguyen	DESIGNED -	JC	REVISED -	
		DRAWN -	JP	REVISED -	
		CHECKED -	TN	REVISED -	
PLOT DATE =	1/17/2025	DATE -	01/13/2025	REVISED -	

STATE OF ILLINOIS  
 DEPARTMENT OF TRANSPORTATION

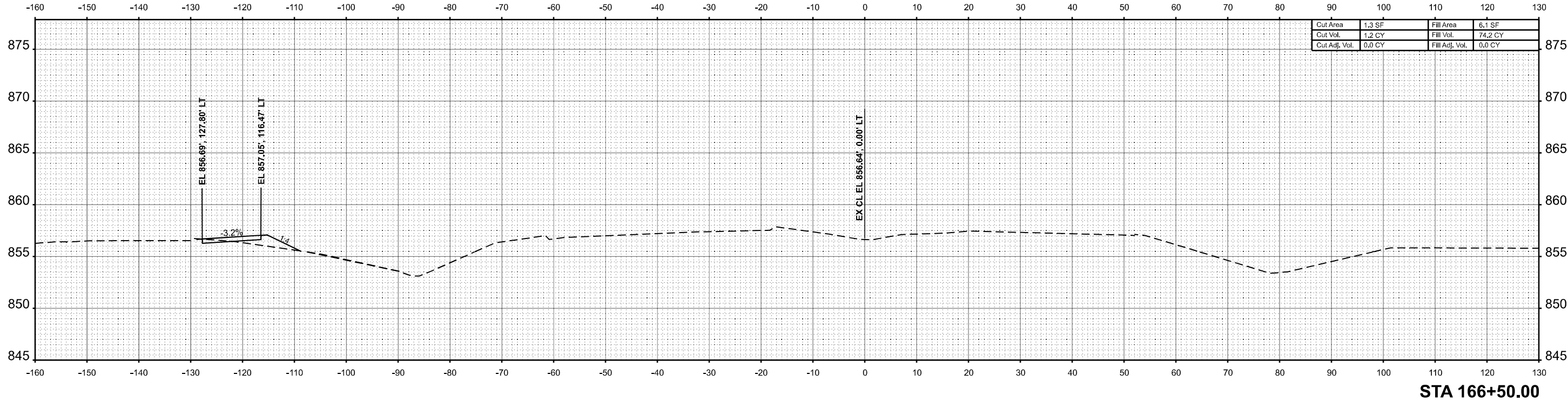
FAP 693 (IL RTE 9)  
 E EMPIRE ST CROSS SECTION

SCALE: 1"=10' SHEET 64 OF 168 SHEETS STA. 165+00.00 R2 TO STA. 165+50.00 R2

F.A.P. RTE.	SECTION	COUNTY	TOTAL SHEETS	SHEET NO.
693	(FR) RS-3	McLean	492	372
CONTRACT NO. 70F21				
ILLINOIS FED. AID PROJECT				

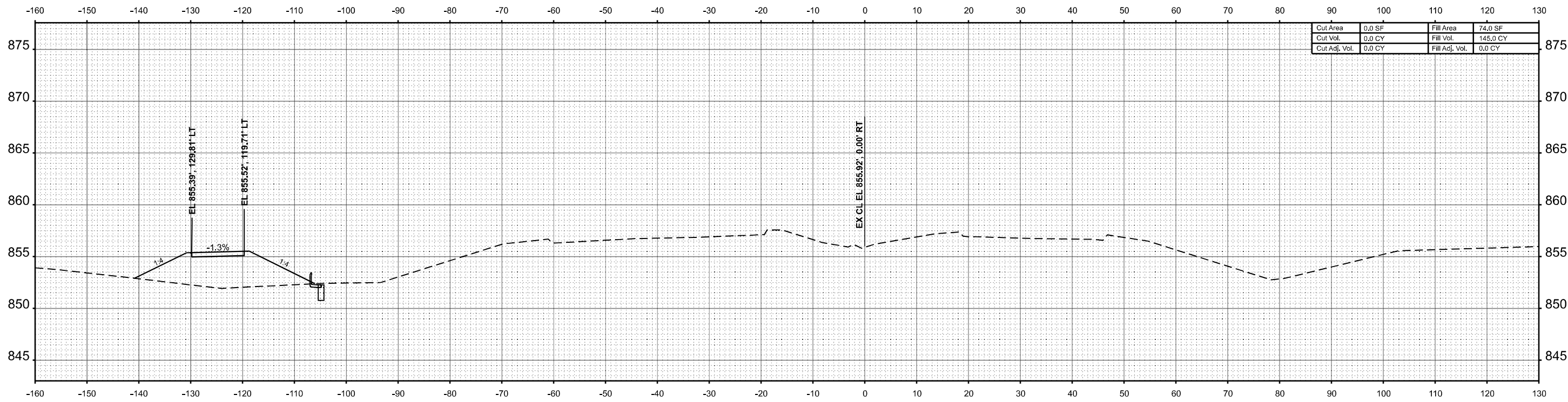


DATE	
BY	
SURVEYED	
PLOTTED	
TEMPLATE	
AREAS	
CHECKED	
NO.	
FINAL SURVEY	
NOTE BOOK	
AREAS CHECKED	
NO.	



STA 166+50.00

DATE	
BY	
SURVEYED	
PLOTTED	
TEMPLATE	
AREAS	
CHECKED	
NO.	
ORIGINAL SURVEY	
NOTE BOOK	
AREAS CHECKED	
NO.	



STA 166+00.00

MODEL: T:\9-166+00.00 R2 (Sheet)  
 FILE NAME: P:\2024\ME4019\_IG19015\_PTB\_166+019 IL RTE 9 PTB\_Hutchinson01\_CADD Data\Sheets\2024-12-24\DE70F21-Cor-Corridor-X-Cross-IL9.dgn



USER NAME =	Inguyen	DESIGNED -	JC	REVISED -	
		DRAWN -	JP	REVISED -	
		CHECKED -	TN	REVISED -	
PLOT DATE =	1/17/2025	DATE -	01/13/2025	REVISED -	

STATE OF ILLINOIS  
 DEPARTMENT OF TRANSPORTATION

FAP 693 (IL RTE 9)  
 E EMPIRE ST CROSS SECTION

SCALE: 1"=10' SHEET 65 OF 168 SHEETS STA. 166+00.00 R2 TO STA. 166+50.00 R2

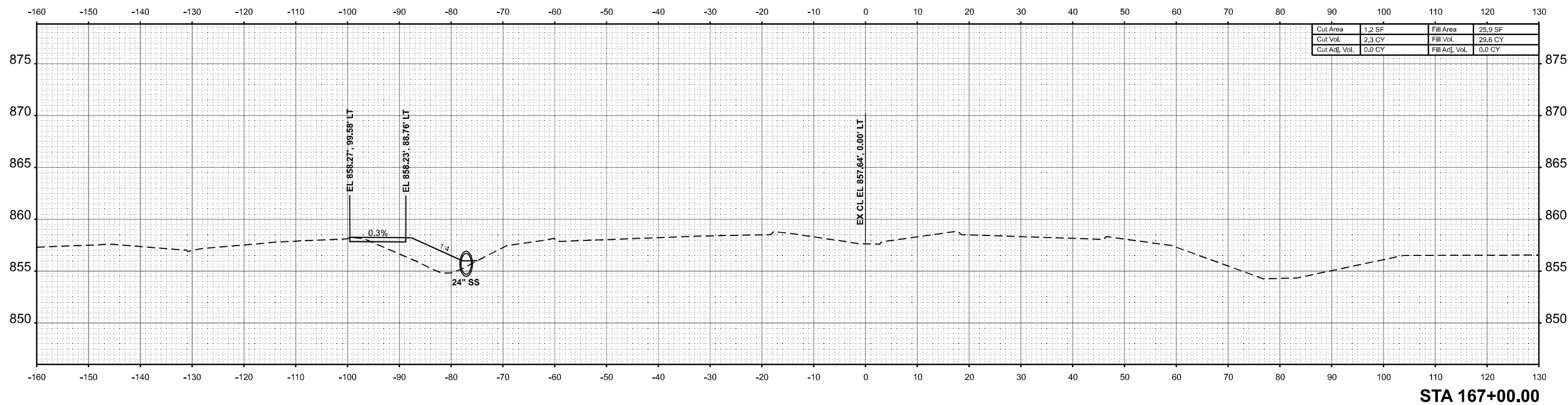
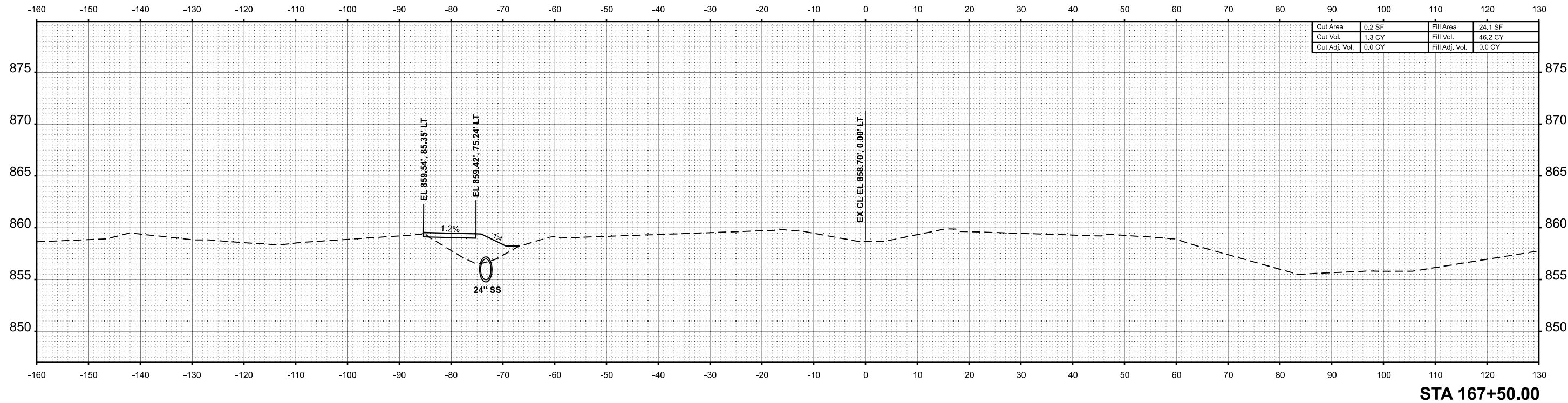
F.A.P. RTE.	SECTION	COUNTY	TOTAL SHEETS	SHEET NO.
693	(FR) RS-3	McLean	492	373
CONTRACT NO. 70F21				

ILLINOIS FED. AID PROJECT

DATE	
BY	
FINAL SURVEY	SURVEYED
NOTE BOOK	PLOTTED
NO.	TEMPLATE
	AREAS
	CHECKED

DATE	
BY	
ORIGINAL SURVEY	SURVEYED
NOTE BOOK	PLOTTED
NO.	TEMPLATE
	AREAS
	CHECKED

MODEL: TIL\_9\_167+00.00 R2 (Sheet)  
 FILE NAME: P:\2024\ME4019\_ILRTE9\167+00.00 R2 (Sheet).dgn



USER NAME =	Inguyen	DESIGNED -	JC	REVISED -	
		DRAWN -	JP	REVISED -	
		CHECKED -	TN	REVISED -	
PLOT DATE =	1/17/2025	DATE -	01/13/2025	REVISED -	

STATE OF ILLINOIS  
 DEPARTMENT OF TRANSPORTATION

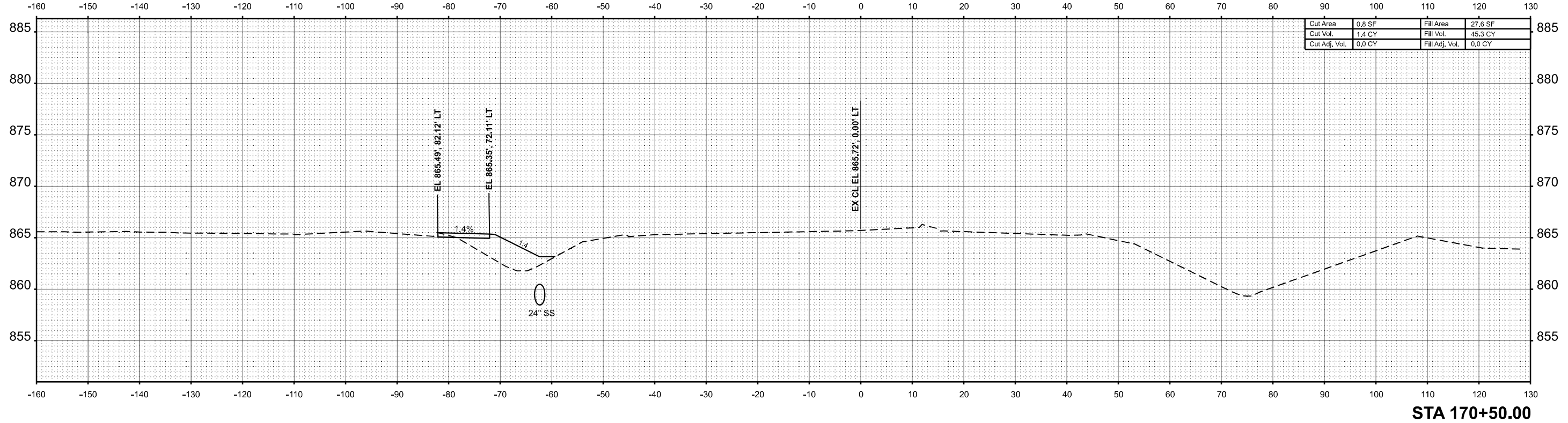
FAP 693 (IL RTE 9) E EMPIRE ST CROSS SECTION			
SCALE: 1"=10'	SHEET 66	OF 168 SHEETS	STA. 167+00.00 R2 TO STA. 167+50.00 R2

F.A.P. RTE.	SECTION	COUNTY	TOTAL SHEETS	SHEET NO.
693	(FR) RS-3	McLean	492	374
CONTRACT NO. 70F21				
ILLINOIS FED. AID PROJECT				



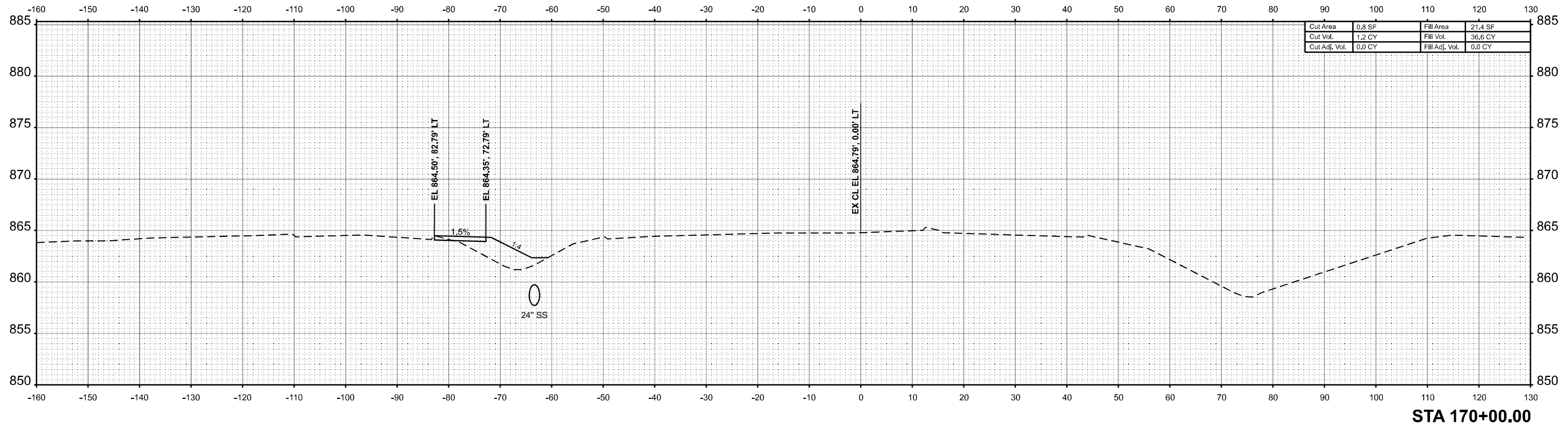


DATE	
BY	
FINAL SURVEY	SURVEYED
NOTE BOOK	PLOTTED
NO.	TEMPLATE
	AREAS
	CHECKED



STA 170+50.00

DATE	
BY	
ORIGINAL SURVEY	SURVEYED
NOTE BOOK	PLOTTED
NO.	TEMPLATE
	AREAS
	CHECKED



STA 170+00.00

MODEL: T:\9-170+00.00 R2 (Sheet)  
FILE NAME: P:\2024\ME4019\_IG19015\_PTB\_185-019 IL RTE 9 P111\_Hutchison01\_CADD Data\Sheets\2024-12-24\DS70F21-Cor-Corridor-X-Cross-IL9.dgn



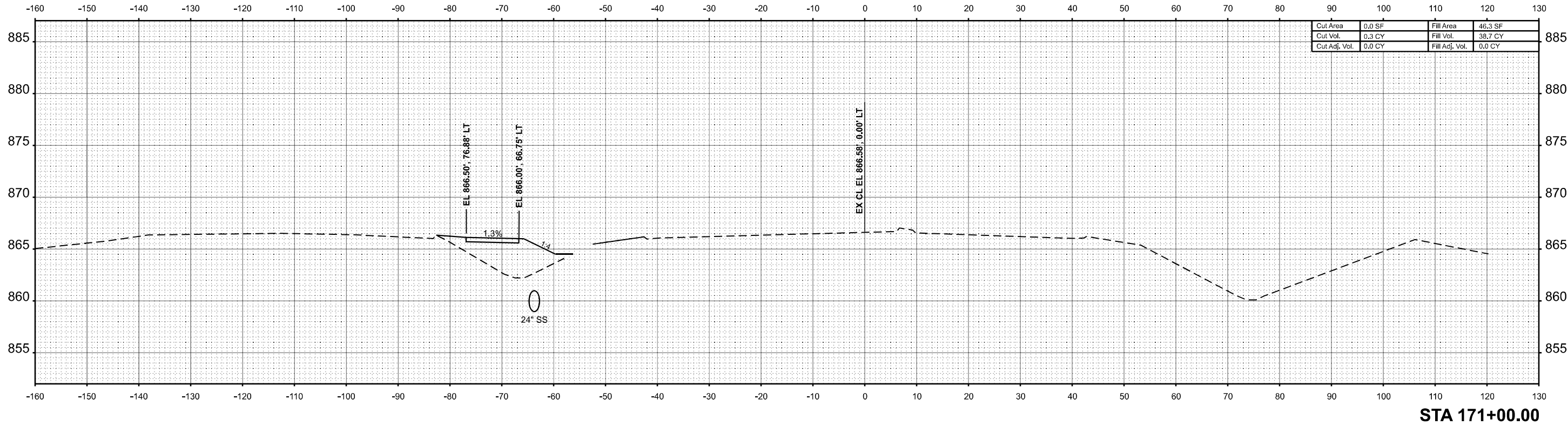
USER NAME =	Inguyen	DESIGNED -	JC	REVISED -	
		DRAWN -	JP	REVISED -	
		CHECKED -	TN	REVISED -	
PLOT DATE =	1/17/2025	DATE -	01/13/2025	REVISED -	

STATE OF ILLINOIS  
DEPARTMENT OF TRANSPORTATION

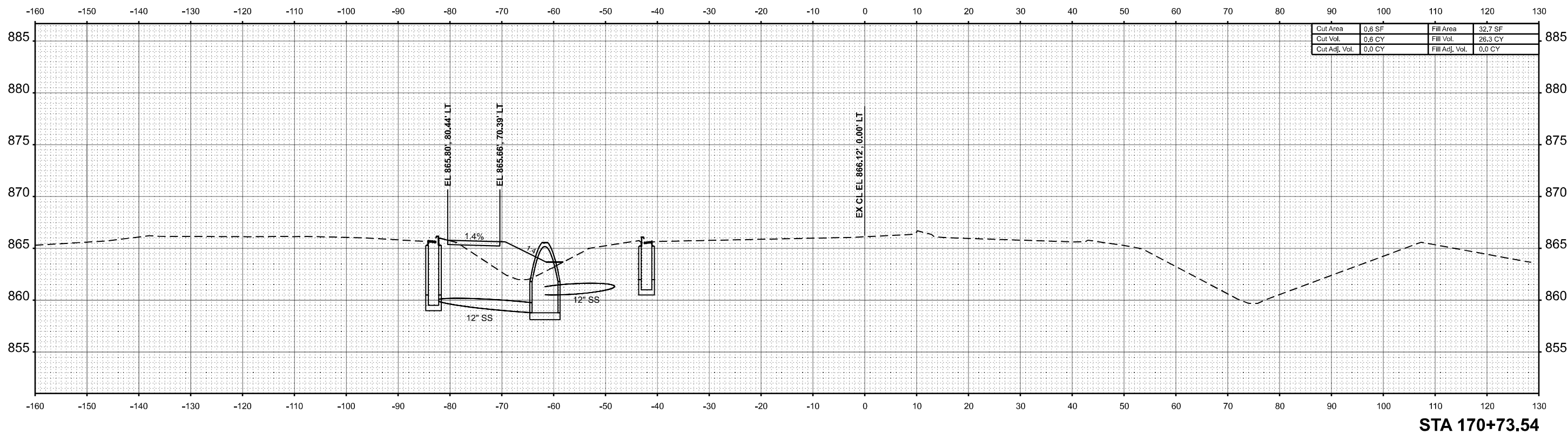
FAP 693 (IL RTE 9) E EMPIRE ST CROSS SECTION			
SCALE: 1"=10'	SHEET 69	OF 168 SHEETS	STA. 170+00.00 R2 TO STA. 170+50.00 R2

F.A.P. RTE.	SECTION	COUNTY	TOTAL SHEETS	SHEET NO.
693	(FR) RS-3	McLean	492	377
CONTRACT NO. 70F21				
ILLINOIS FED. AID PROJECT				

DATE	
BY	
SURVEYED	
PLOTTED	
TEMPLATE	
NOTE BOOK	
AREAS CHECKED	
NO.	



DATE	
BY	
SURVEYED	
PLOTTED	
TEMPLATE	
AREAS CHECKED	
NO.	



MODEL: T:\9-170+73.54 R2 (Sheet)  
 FILE NAME: P:\2024\ME4019\_IG19015\_PTB\_185-019\_IL RTE 9 P111\_Hutchinson01\_CADD\_Data\Sheet\XS\2024-12-24\DE72-Cor-Corridor-XCross-IL9.dgn



USER NAME =	Inguyen	DESIGNED -	JC	REVISED -	
		DRAWN -	JP	REVISED -	
		CHECKED -	TN	REVISED -	
PLOT DATE =	1/17/2025	DATE -	01/13/2025	REVISED -	

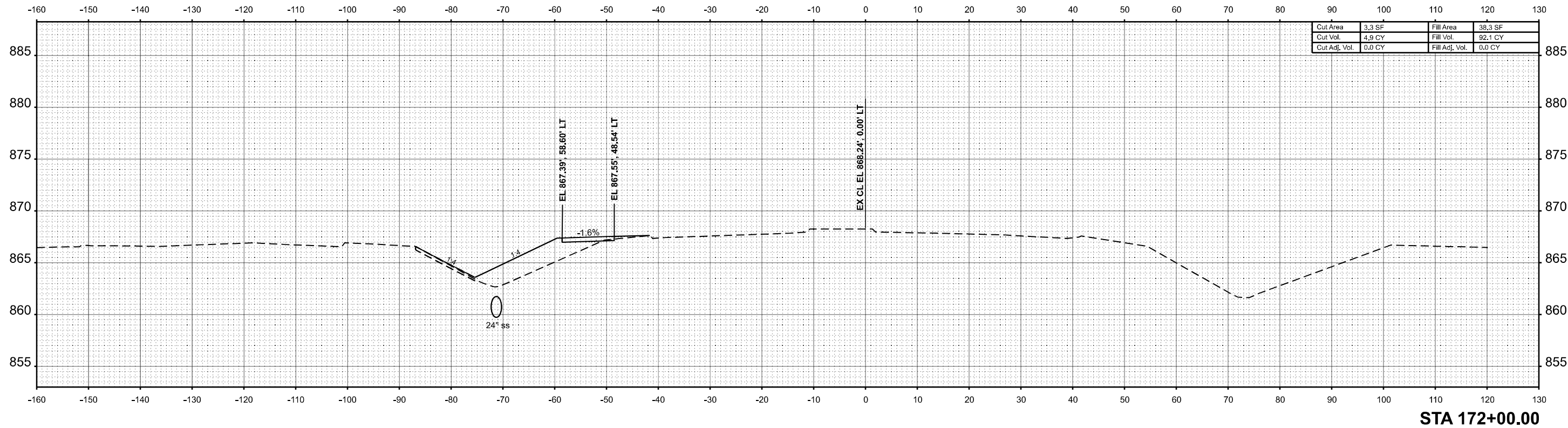
STATE OF ILLINOIS  
 DEPARTMENT OF TRANSPORTATION

FAP 693 (IL RTE 9)  
 E EMPIRE ST CROSS SECTION

SCALE: 1"=10' SHEET 70 OF 168 SHEETS STA. 170+73.54 R2 TO STA. 171+00.00 R2

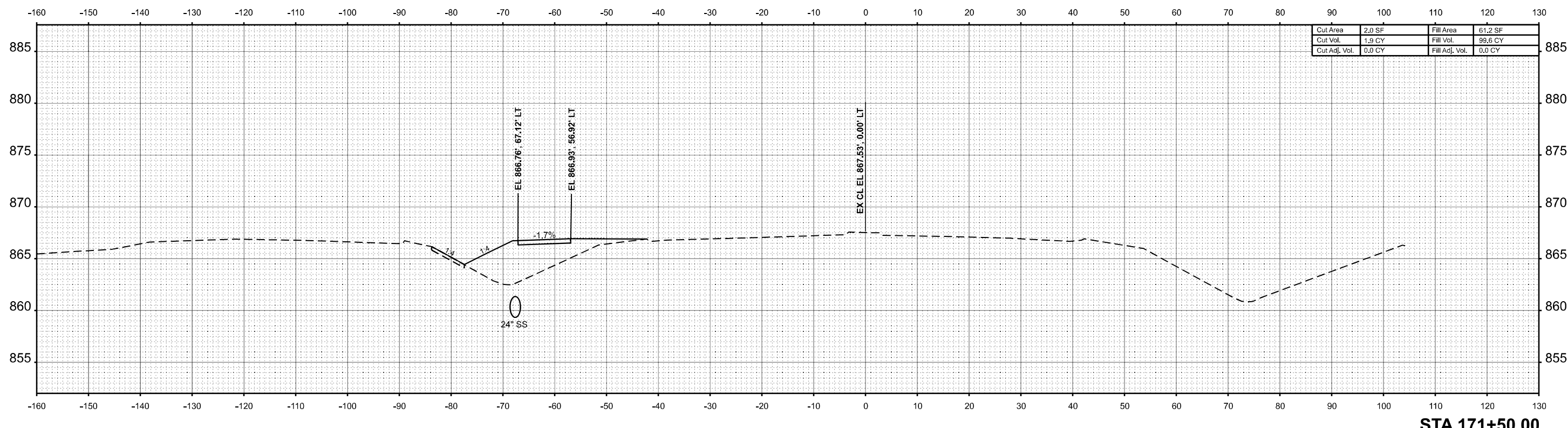
F.A.P RTE.	SECTION	COUNTY	TOTAL SHEETS	SHEET NO.
693	(FR) RS-3	McLean	492	378
CONTRACT NO. 70F21				
ILLINOIS FED. AID PROJECT				

DATE	
BY	
SURVEYED	
PLOTTED	
TEMPLATE	
AREAS	
CHECKED	
NO.	
FINAL SURVEY	
NOTE BOOK	
AREAS CHECKED	
NO.	



STA 172+00.00

DATE	
BY	
SURVEYED	
PLOTTED	
TEMPLATE	
AREAS	
CHECKED	
NO.	
ORIGINAL SURVEY	
NOTE BOOK	
AREAS CHECKED	
NO.	



STA 171+50.00

MODEL: TIL\_9\_171+50.00 R2 (Sheet)  
FILE NAME: P:\2024\ME4019\_IG19015\_PTB\_185-019\_IL RTE 9 P111\_Hutchinson01\_CADD Data\Sheets\X\2024-12-24\DS70F21-Cor-Corridor-X-Cross-IL9.dgn



USER NAME =	Inguyen	DESIGNED -	JC	REVISED -	
		DRAWN -	JP	REVISED -	
		CHECKED -	TN	REVISED -	
PLOT DATE =	1/17/2025	DATE -	01/13/2025	REVISED -	

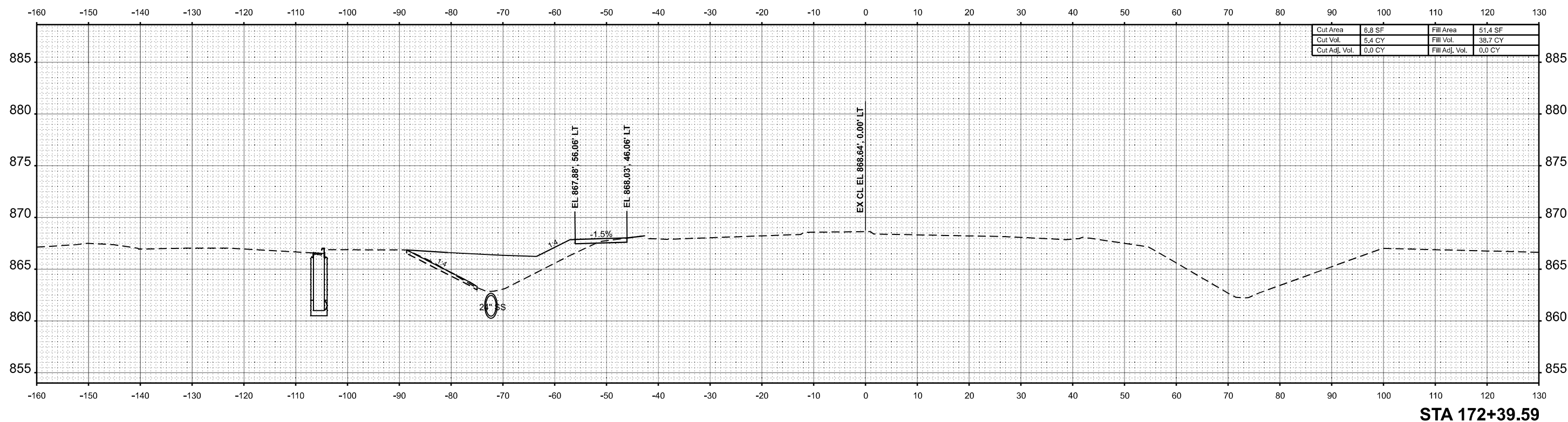
STATE OF ILLINOIS  
DEPARTMENT OF TRANSPORTATION

FAP 693 (IL RTE 9)  
E EMPIRE ST CROSS SECTION

SCALE: 1"=10' SHEET 71 OF 168 SHEETS STA. 171+50.00 R2 TO STA. 172+00.00 R2

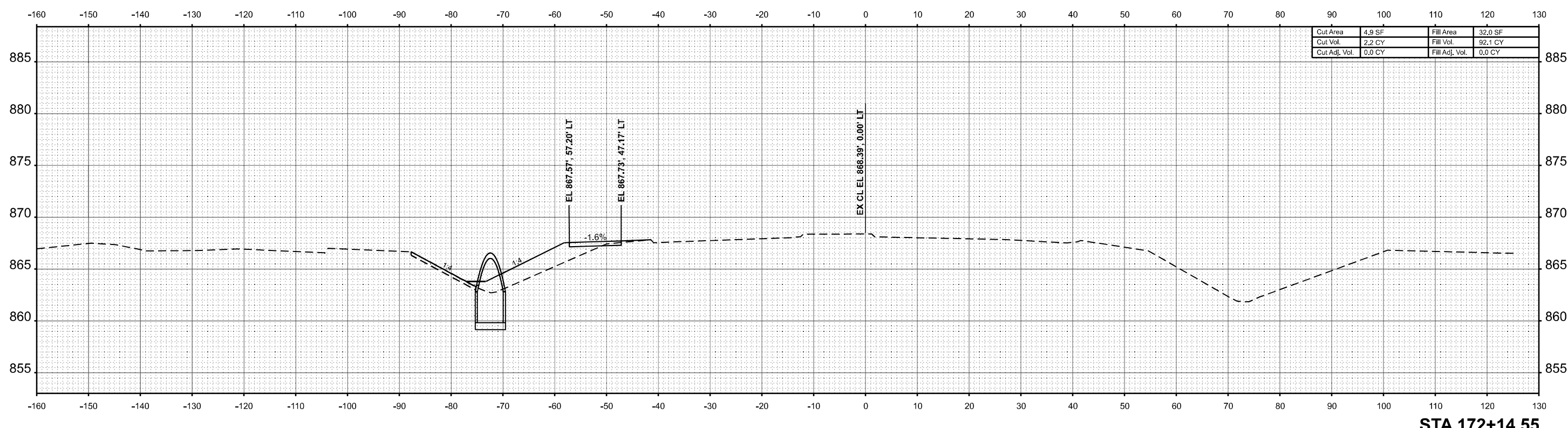
F.A.P RTE.	SECTION	COUNTY	TOTAL SHEETS	SHEET NO.
693	(FR) RS-3	McLean	492	379
CONTRACT NO. 70F21				
ILLINOIS FED. AID PROJECT				

DATE	
BY	
FINAL SURVEY	SURVEYED
NOTE BOOK	PLOTTED
NO.	TEMPLATE
	AREAS CHECKED



STA 172+39.59

DATE	
BY	
ORIGINAL SURVEY	SURVEYED
NOTE BOOK	PLOTTED
NO.	TEMPLATE
	AREAS CHECKED



STA 172+14.55

MODEL: TL\_9\_172+14.55 R2 (Sheet)  
FILE NAME: P:\2024\ME4019\_IG19015\_PTB\_185-019\_IL RTE 9 PTB IL Hutchison01\_CADD Data\Sheets\2024-12-24\DS70F21-Cor-Corridor-XCross-IL9.dgn



USER NAME =	Inguyen	DESIGNED -	JC	REVISED -	
		DRAWN -	JP	REVISED -	
		CHECKED -	TN	REVISED -	
PLOT DATE =	1/17/2025	DATE -	01/13/2025	REVISED -	

STATE OF ILLINOIS  
DEPARTMENT OF TRANSPORTATION

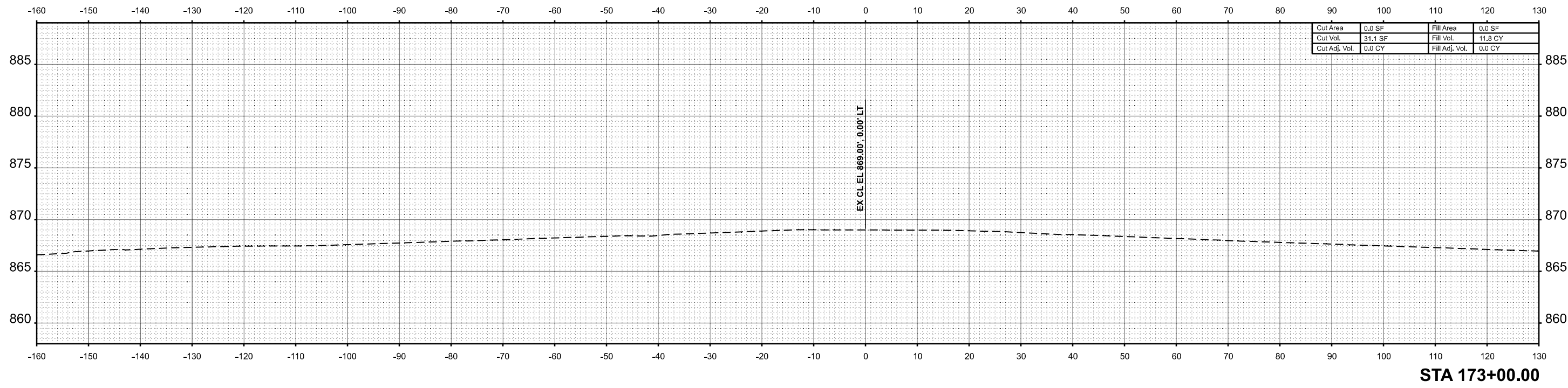
FAP 693 (IL RTE 9)  
E EMPIRE ST CROSS SECTION

SCALE: 1"=10' SHEET 72 OF 168 SHEETS STA. 172+14.55 R2 TO STA. 172+39.59 R2

F.A.P. RTE.	SECTION	COUNTY	TOTAL SHEETS	SHEET NO.
693	(FR) RS-3	McLean	492	380
CONTRACT NO. 70F21				
ILLINOIS FED. AID PROJECT				

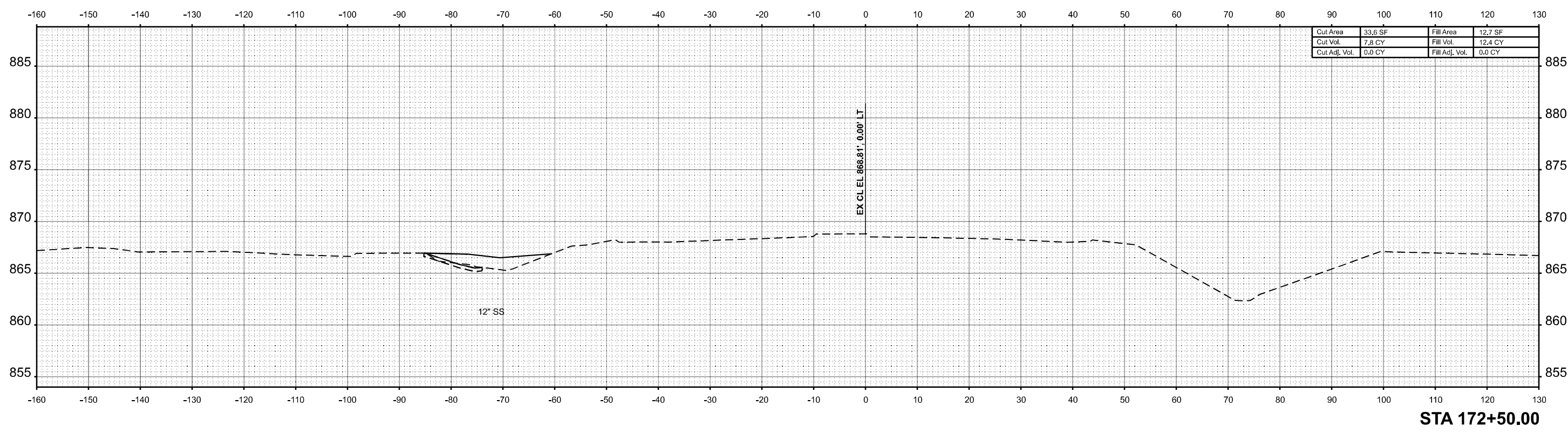


DATE	
BY	
FINAL SURVEY	SURVEYED
NOTE BOOK	PLOTTED
NO.	TEMPLATE
	AREAS
	CHECKED
	AREAS
	CHECKED



STA 173+00.00

DATE	
BY	
ORIGINAL SURVEY	SURVEYED
NOTE BOOK	PLOTTED
NO.	TEMPLATE
	AREAS
	CHECKED
	AREAS
	CHECKED



STA 172+50.00

MODEL: T:\9\_172+50.00 R2 (Sheet)  
FILE NAME: P:\2024\ME4019\_IG19015\_PTB\_185-019\_IL RTE 9 PTB IL HUDKINSON01\_CADD Data\Sheets\XSI\2024-12-24\DF21-Cor-Corridor-XCross-IL9.dgn



USER NAME =	Inguyen	DESIGNED -	JC	REVISED -	
		DRAWN -	JP	REVISED -	
		CHECKED -	TN	REVISED -	
PLOT DATE =	1/17/2025	DATE -	01/13/2025	REVISED -	

STATE OF ILLINOIS  
DEPARTMENT OF TRANSPORTATION

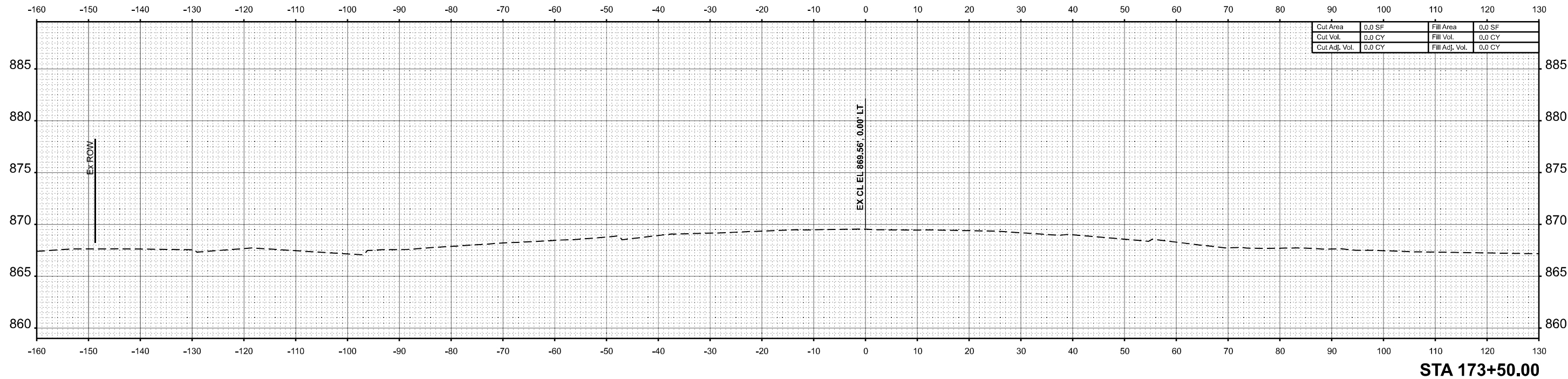
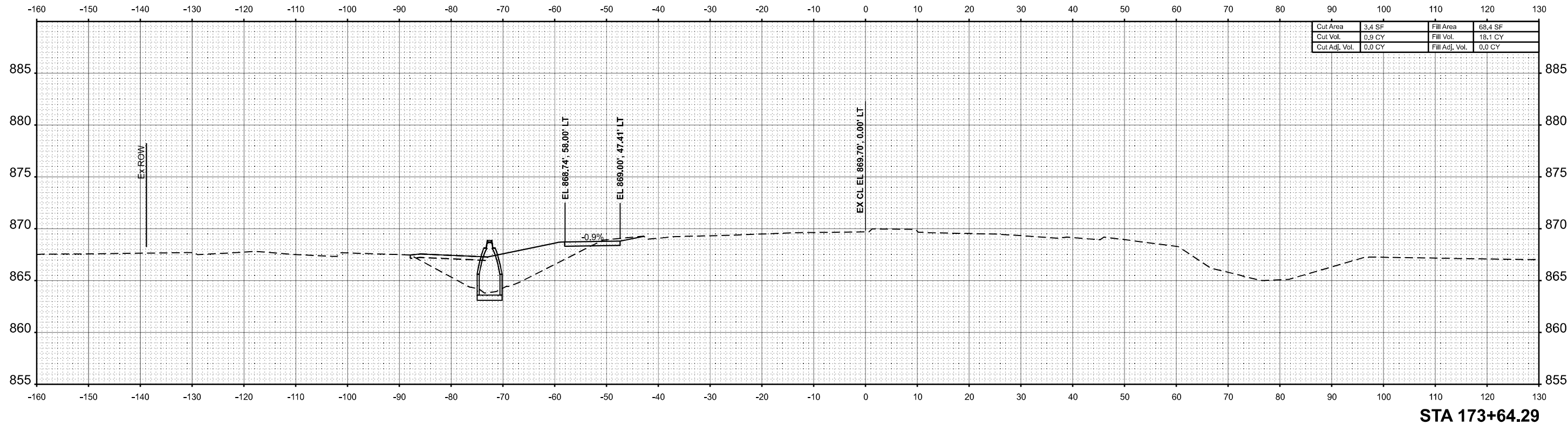
FAP 693 (IL RTE 9) E EMPIRE ST CROSS SECTION			
SCALE: 1"=10'	SHEET 73	OF 168 SHEETS	STA. 172+50.00 R2 TO STA. 173+00.00 R2

F.A.P. RTE.	SECTION	COUNTY	TOTAL SHEETS	SHEET NO.
693	(FR) RS-3	McLean	492	381
CONTRACT NO. 70F21				
ILLINOIS FED. AID PROJECT				

DATE	
BY	
FINAL SURVEY	SURVEYED
NOTE BOOK	PLOTTED
NO.	TEMPLATE
	AREAS
	CHECKED

DATE	
BY	
ORIGINAL SURVEY	SURVEYED
NOTE BOOK	PLOTTED
NO.	TEMPLATE
	AREAS
	CHECKED

MODEL: TIL\_9\_173+50.00 R2 (Sheet)  
 FILE NAME: P:\2024\ME4019\_IG19015\_PTB\_185-019\_IL RTE 9 PTB IL HUDKINSON01\_CADD Data\Sheets\2024-12-24\DF2-1-Cor-Corridor-X-Cross-IL9.dgn



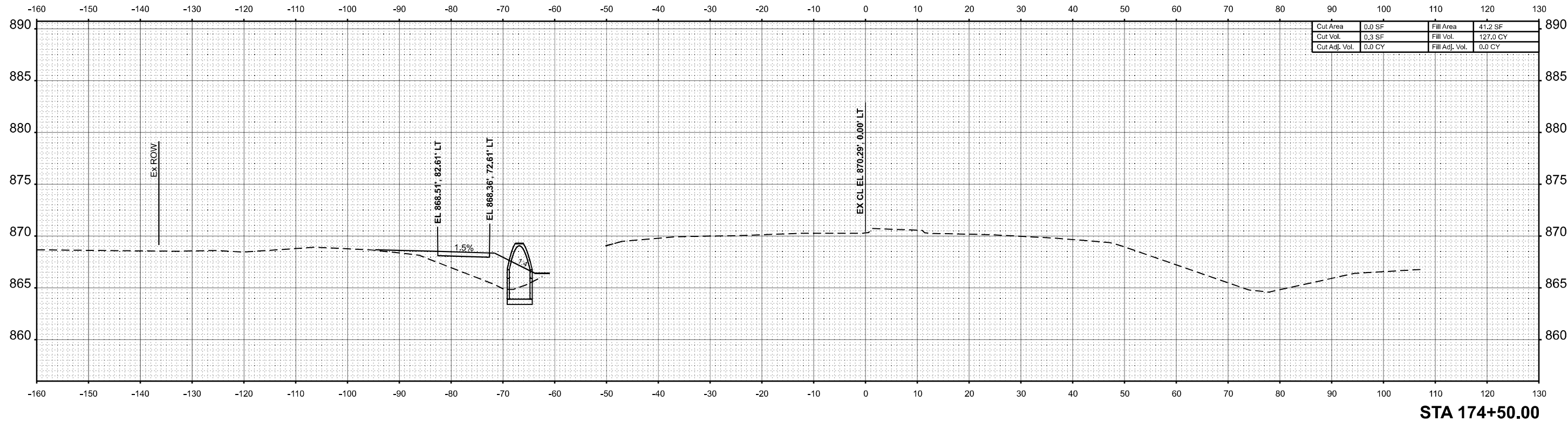
USER NAME =	Inguyen	DESIGNED -	JC	REVISED -	
		DRAWN -	JP	REVISED -	
		CHECKED -	TN	REVISED -	
PLOT DATE =	1/17/2025	DATE -	01/13/2025	REVISED -	

STATE OF ILLINOIS  
 DEPARTMENT OF TRANSPORTATION

FAP 693 (IL RTE 9) E EMPIRE ST CROSS SECTION			
SCALE: 1"=10'	SHEET 74	OF 168 SHEETS	STA. 173+50.00 R2 TO STA. 173+64.29 R2

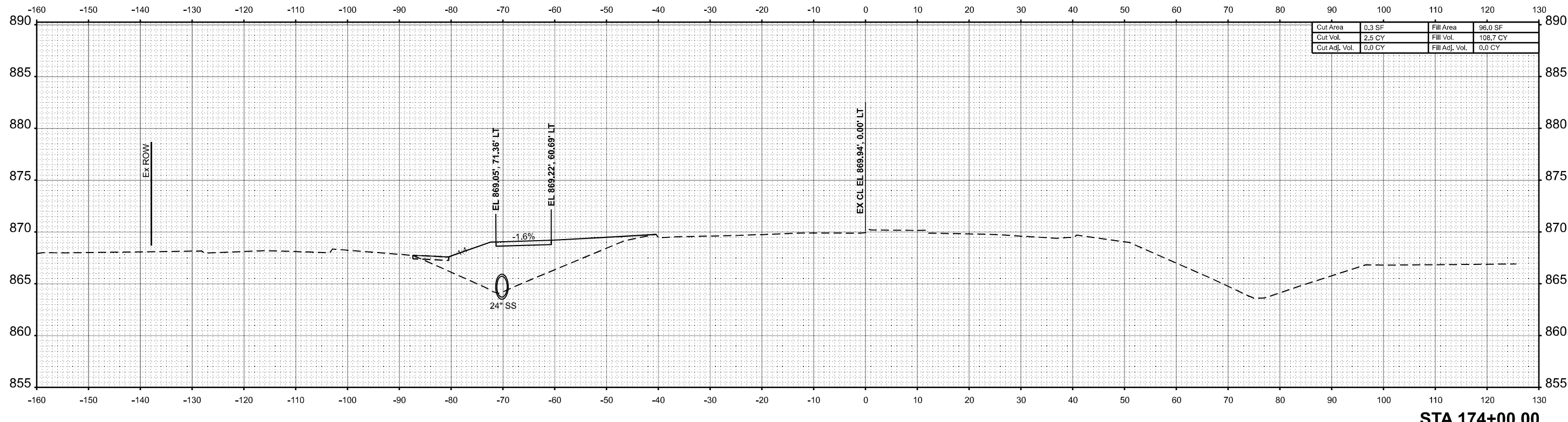
F.A.P. RTE.	SECTION	COUNTY	TOTAL SHEETS	SHEET NO.
693	(FR) RS-3	McLean	492	382
CONTRACT NO. 70F21				
ILLINOIS FED. AID PROJECT				

DATE	
BY	
SURVEYED	
PLOTTED	
TEMPLATE	
NOTE BOOK	
AREAS	
CHECKED	
NO.	



STA 174+50.00

DATE	
BY	
SURVEYED	
PLOTTED	
TEMPLATE	
AREAS	
CHECKED	
NO.	



STA 174+00.00

MODEL: TIL\_9\_174+00.00 R2 (Sheet)  
FILE NAME: P:\2024\ME4019\_IG19015\_PTB\_185-019\_IL RTE 9 PT 11\_Hudson01\_CADD Data\Sheets\2024-12-24\DS70F21-Cor-Corridor-X-Cross-IL9.dgn



USER NAME =	Inguyen	DESIGNED -	JC	REVISED -	
		DRAWN -	JP	REVISED -	
		CHECKED -	TN	REVISED -	
PLOT DATE =	1/17/2025	DATE -	01/13/2025	REVISED -	

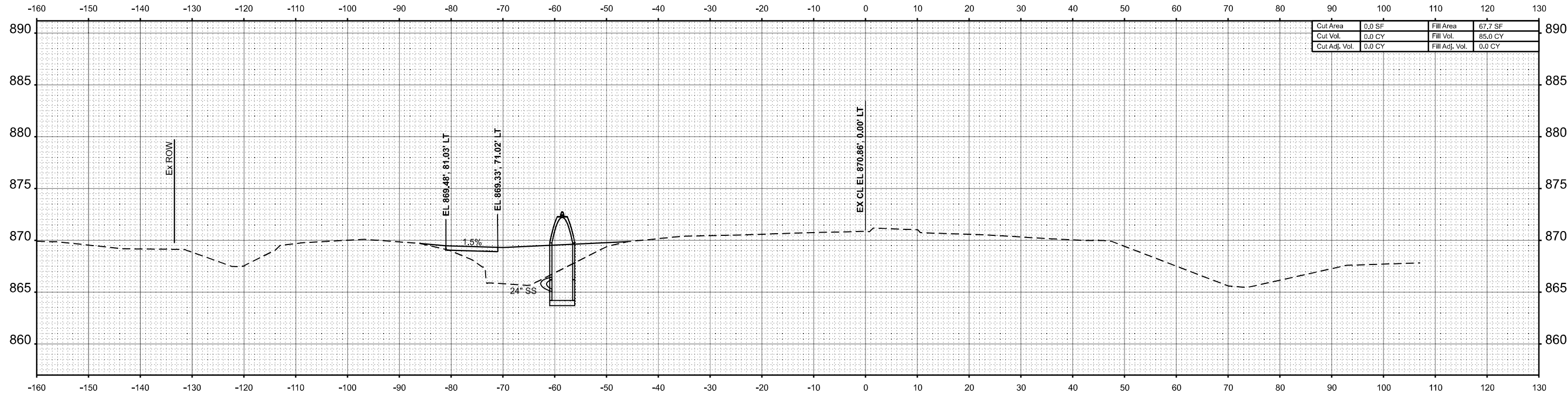
STATE OF ILLINOIS  
DEPARTMENT OF TRANSPORTATION

FAP 693 (IL RTE 9)  
E EMPIRE ST CROSS SECTION

SCALE: 1"=10' SHEET 75 OF 168 SHEETS STA. 174+00.00 R2 TO STA. 174+50.00 R2

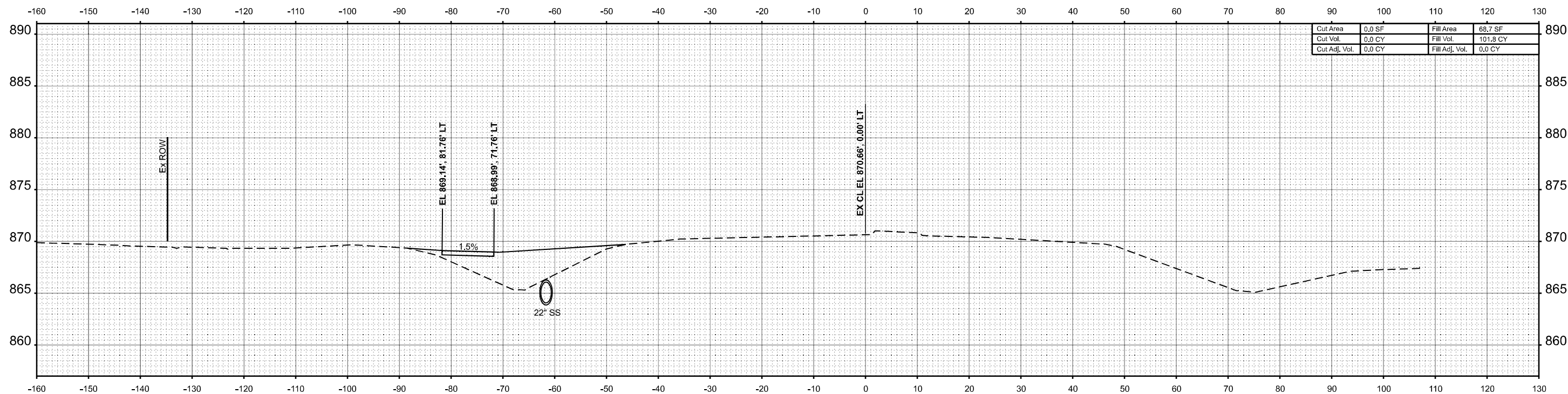
F.A.P. RTE.	SECTION	COUNTY	TOTAL SHEETS	SHEET NO.
693	(FR) RS-3	McLean	492	383
CONTRACT NO. 70F21				
ILLINOIS FED. AID PROJECT				

DATE	
BY	
SURVEYED	
PLOTTED	
TEMPLATE	
AREAS	
CHECKED	
AREAS CHECKED	
NO.	
NOTE BOOK	
NO.	



STA 175+33.66

DATE	
BY	
SURVEYED	
PLOTTED	
TEMPLATE	
AREAS	
CHECKED	
AREAS CHECKED	
NO.	
NOTE BOOK	
NO.	



STA 175+00.00

MODEL: TIL\_9\_175+00.00 R2 (Sheet)  
 FILE NAME: P:\2024\ME4019\_ILRTE9\175+00.00 R2 (Sheet) - Corridor-Cross-IL9.dgn



USER NAME =	Inguyen	DESIGNED -	JC	REVISED -	
		DRAWN -	JP	REVISED -	
		CHECKED -	TN	REVISED -	
PLOT DATE =	1/17/2025	DATE -	01/13/2025	REVISED -	

STATE OF ILLINOIS  
 DEPARTMENT OF TRANSPORTATION

FAP 693 (IL RTE 9)  
 E EMPIRE ST CROSS SECTION

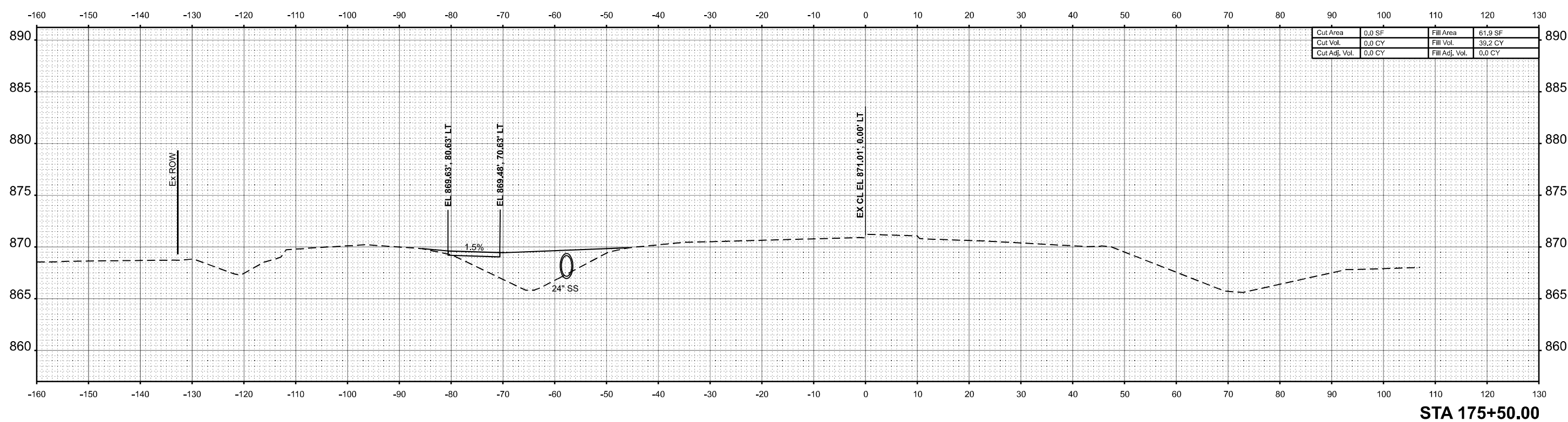
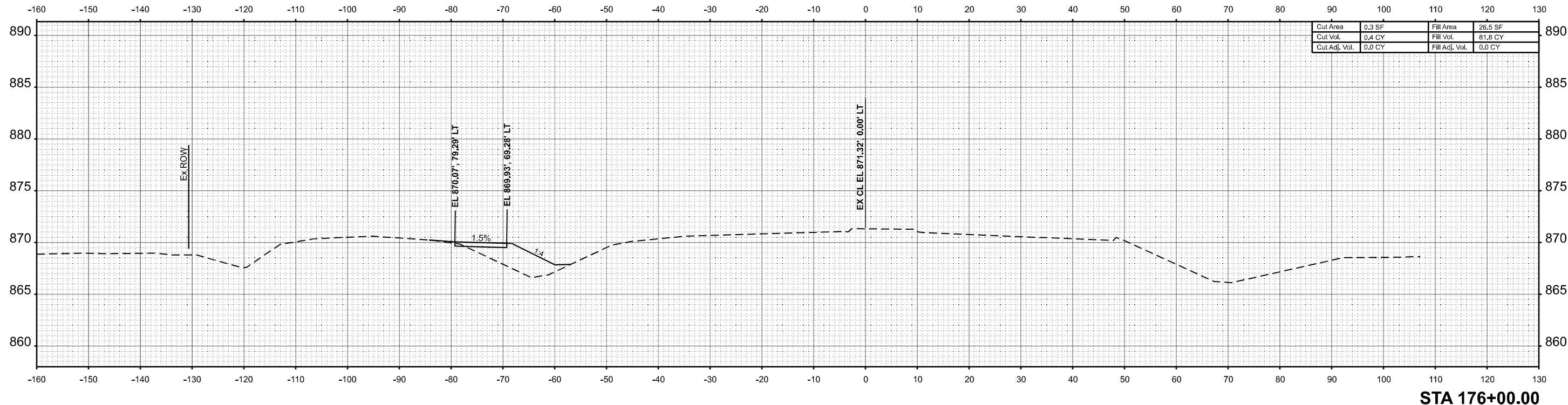
SCALE: 1"=10' SHEET 76 OF 168 SHEETS STA. 175+00.00 R2 TO STA. 175+33.66 R2

F.A.P. RTE.	SECTION	COUNTY	TOTAL SHEETS	SHEET NO.
693	(FR) RS-3	McLean	492	384
CONTRACT NO. 70F21				
ILLINOIS FED. AID PROJECT				

DATE	
BY	
SURVEYED	
PLOTTED	
TEMPLATE	
AREAS	
CHECKED	
NO.	
NOTE BOOK	
NO.	

DATE	
BY	
SURVEYED	
PLOTTED	
TEMPLATE	
AREAS	
CHECKED	
NO.	
NOTE BOOK	
NO.	

MODEL: TL\_9\_175+50.00 R2 (Sheet)  
 FILE NAME: P:\2024\ME4019\_ILRTE9\15\_PTB\_185-019\_IL RTE 9 P111\_Hudson01\_CADD Data\Sheets\2024-12-24\DE70F21-Cor-Corridor-XCross-IL9.dgn



USER NAME =	Inguyen	DESIGNED -	JC	REVISED -	
		DRAWN -	JP	REVISED -	
		CHECKED -	TN	REVISED -	
PLOT DATE =	1/17/2025	DATE -	01/13/2025	REVISED -	

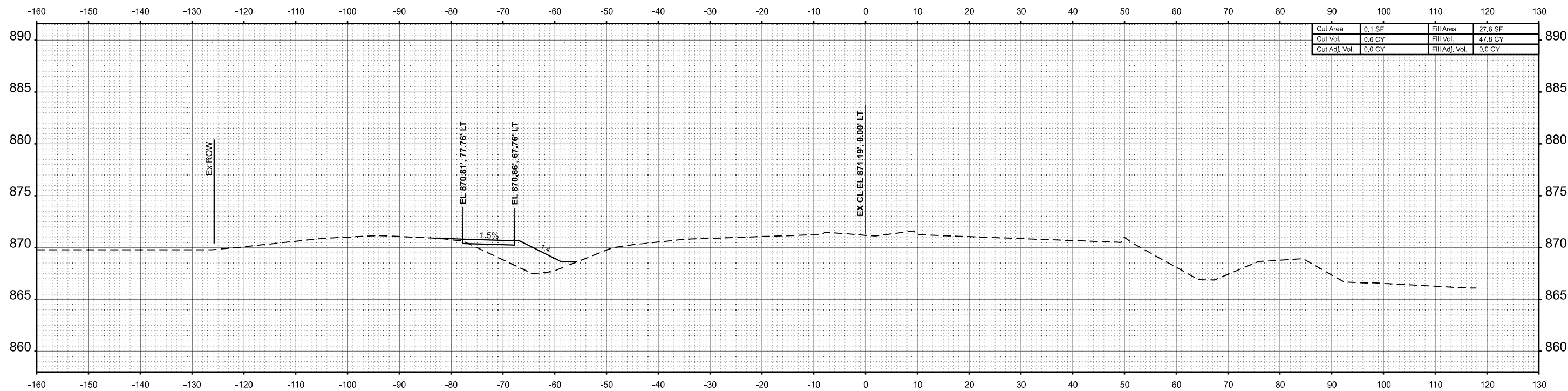
STATE OF ILLINOIS  
 DEPARTMENT OF TRANSPORTATION

FAP 693 (IL RTE 9)  
 E EMPIRE ST CROSS SECTION

SCALE: 1"=10' SHEET 77 OF 168 SHEETS STA. 175+50.00 R2 TO STA. 176+00.00 R2

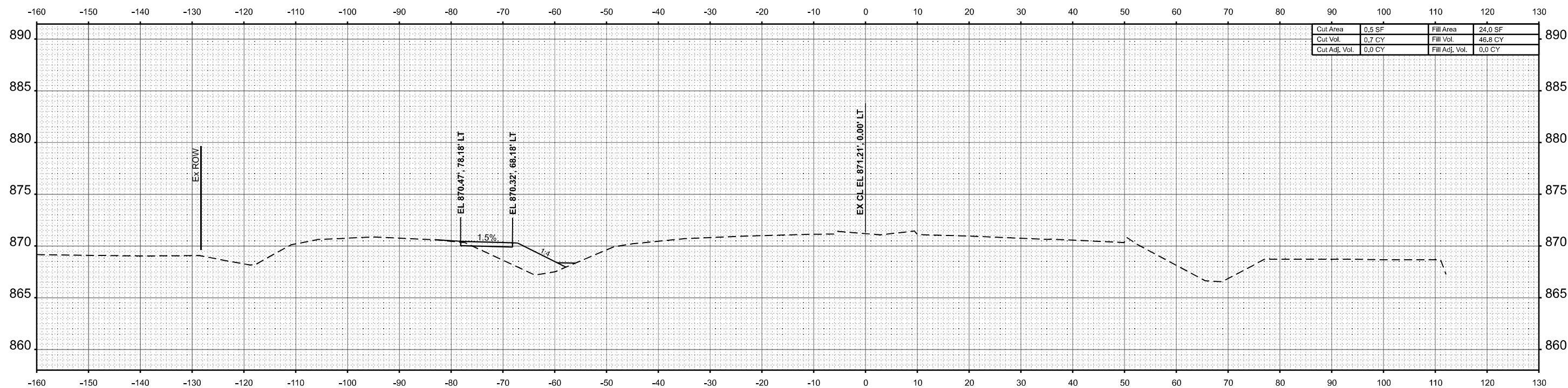
F.A.P. RTE.	SECTION	COUNTY	TOTAL SHEETS	SHEET NO.
693	(FR) RS-3	McLean	492	385
CONTRACT NO. 70F21				
ILLINOIS FED. AID PROJECT				

DATE	
BY	
SURVEYED	
PLOTTED	
TEMPLATE	
AREAS	
CHECKED	
NO.	
FINISH	
NO. BOOK	
NOTE BOOK	
AREAS CHECKED	



STA 177+00.00

DATE	
BY	
SURVEYED	
PLOTTED	
TEMPLATE	
AREAS	
CHECKED	
NO.	
FINISH	
NO. BOOK	
NOTE BOOK	
AREAS CHECKED	



STA 176+50.00

MODEL: TIL\_9\_176+50.00 R2 (Sheet)  
 FILE NAME: P:\2024\ME4019\_IG19015\_PTB\_185-019\_IL RTE 9 PH II\_Hudson01\_CADD Data\Sheets\2024-12-24\DE70F21-Cor-Corridor-XCross-IL9.dgn



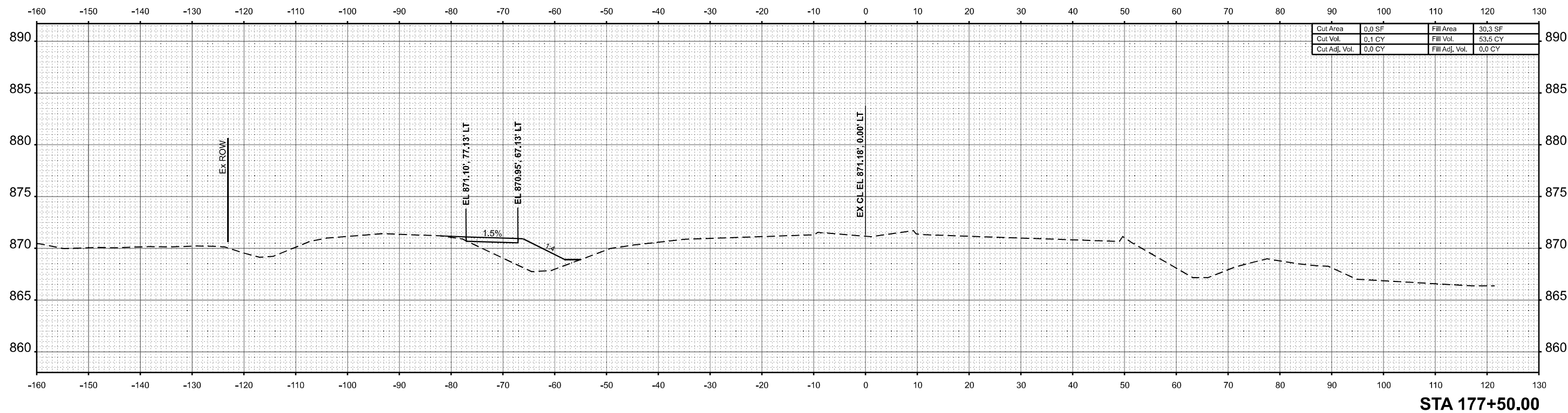
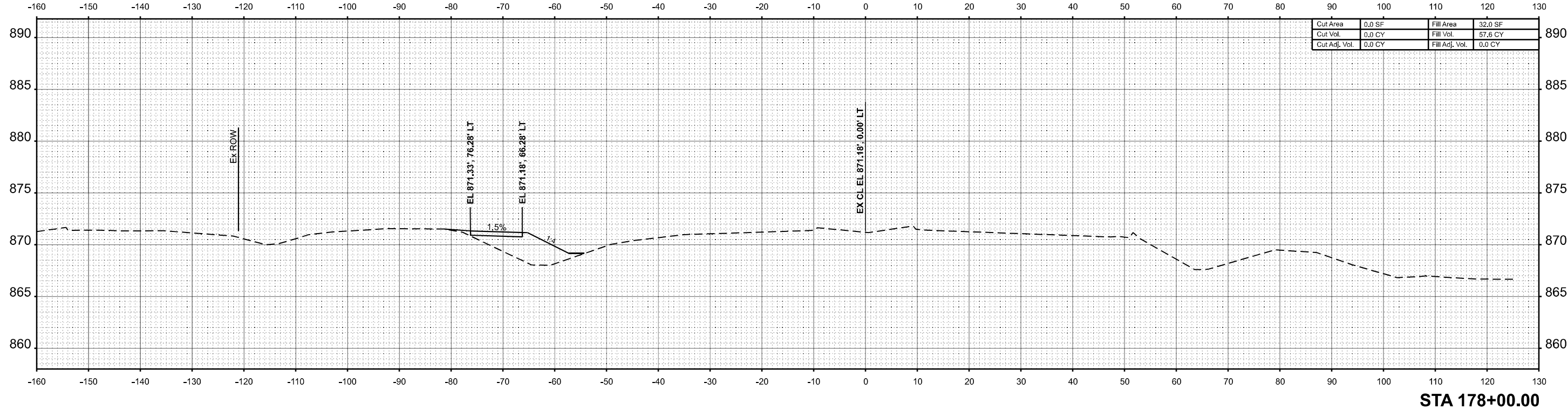
USER NAME =	Inguyen	DESIGNED -	JC	REVISED -	
		DRAWN -	JP	REVISED -	
		CHECKED -	TN	REVISED -	
PLOT DATE =	1/17/2025	DATE -	01/13/2025	REVISED -	

STATE OF ILLINOIS  
 DEPARTMENT OF TRANSPORTATION

FAP 693 (IL RTE 9) E EMPIRE ST CROSS SECTION			
SCALE: 1"=10'	SHEET 78	OF 168 SHEETS	STA. 176+50.00 R2 TO STA. 177+00.00 R2

F.A.P. RTE.	SECTION	COUNTY	TOTAL SHEETS	SHEET NO.
693	(FR) RS-3	McLean	492	386
CONTRACT NO. 70F21				
ILLINOIS FED. AID PROJECT				

DATE	
BY	
FINAL SURVEY	SURVEYED
NOTE BOOK	PLOTTED
NO.	TEMPLATE
	AREAS
	CHECKED



MODEL: TIL\_9\_177+50.00 R2 (Sheet)  
 FILE NAME: P:\2024\ME4019\_IG19015\_PTB\_185-019 IL RTE 9 PT 11\_Hudson01\_CADD Data\Sheets\2024-12-24\DE70F2-Cor-Corridor-XCross-IL9.dgn

DATE	
BY	
ORIGINAL SURVEY	SURVEYED
NOTE BOOK	PLOTTED
NO.	TEMPLATE
	AREAS
	CHECKED



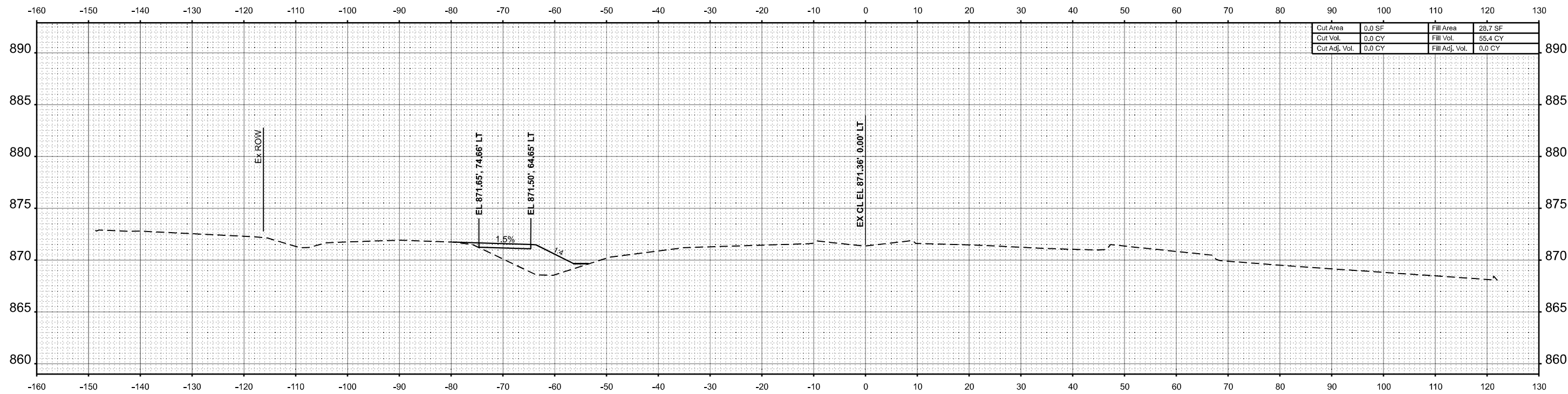
USER NAME =	Inguyen	DESIGNED -	JC	REVISED -	
		DRAWN -	JP	REVISED -	
		CHECKED -	TN	REVISED -	
PLOT DATE =	1/17/2025	DATE -	01/13/2025	REVISED -	

STATE OF ILLINOIS  
 DEPARTMENT OF TRANSPORTATION

FAP 693 (IL RTE 9)  
 E EMPIRE ST CROSS SECTION  
 SCALE: 1"=10'  
 SHEET 79 OF 168 SHEETS  
 STA. 177+50.00 R2 TO STA. 178+00.00 R2

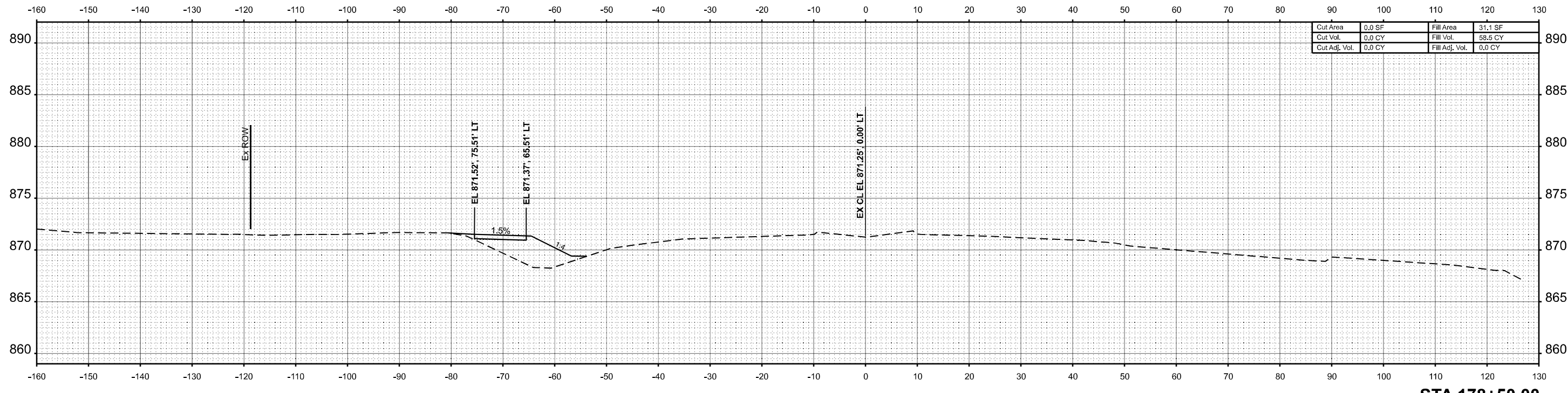
F.A.P. RTE.	SECTION	COUNTY	TOTAL SHEETS	SHEET NO.
693	(FR) RS-3	McLean	492	387
CONTRACT NO. 70F21				
ILLINOIS FED. AID PROJECT				

DATE	
BY	
SURVEYED	
PLOTTED	
TEMPLATE	
NOTE BOOK	
AREAS CHECKED	
NO.	



STA 179+00.00

DATE	
BY	
SURVEYED	
PLOTTED	
TEMPLATE	
NOTE BOOK	
AREAS CHECKED	
NO.	



STA 178+50.00

MODEL: TIL\_9\_178+50.00 R2 (Sheet)  
FILE NAME: P:\2024\ME4019\_IG19015\_PTB\_185-019\_IL RTE 9 PTB IL HUDKINSON01\_CADD Data\Sheets\XS\2024-12-24\DS70F2-Cor-Corridor-XCross-IL9.dgn



USER NAME =	Inguyen	DESIGNED -	JC	REVISED -	
		DRAWN -	JP	REVISED -	
		CHECKED -	TN	REVISED -	
PLOT DATE =	1/17/2025	DATE -	01/13/2025	REVISED -	

STATE OF ILLINOIS  
DEPARTMENT OF TRANSPORTATION

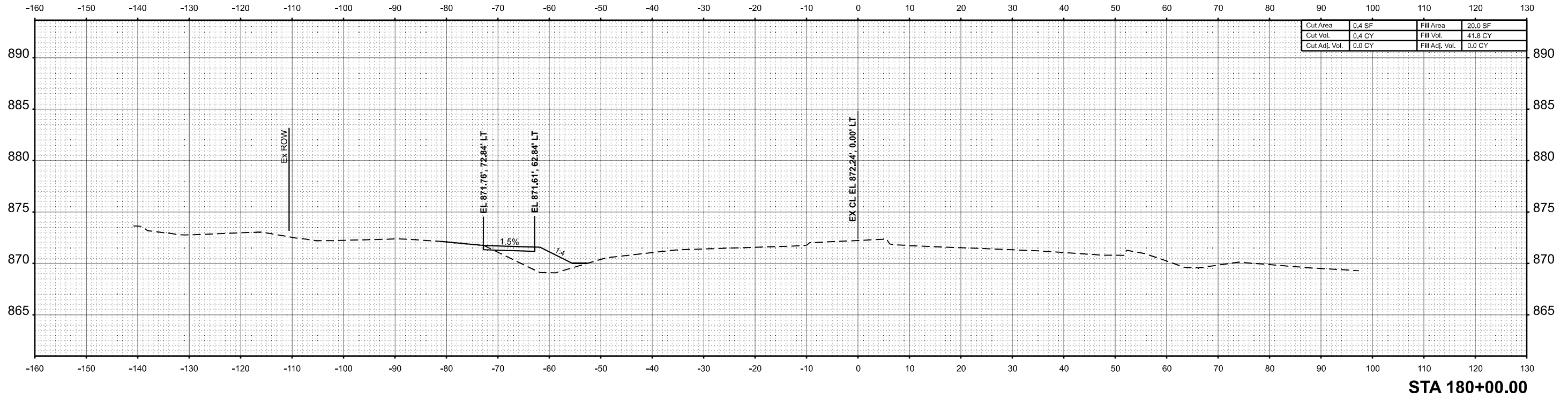
FAP 693 (IL RTE 9)  
E EMPIRE ST CROSS SECTION

SCALE: 1"=10' SHEET 80 OF 168 SHEETS STA. 178+50.00 R2 TO STA. 179+00.00 R2

F.A.P. RTE.	SECTION	COUNTY	TOTAL SHEETS	SHEET NO.
693	(FR) RS-3	McLean	492	388
CONTRACT NO. 70F21				
ILLINOIS FED. AID PROJECT				

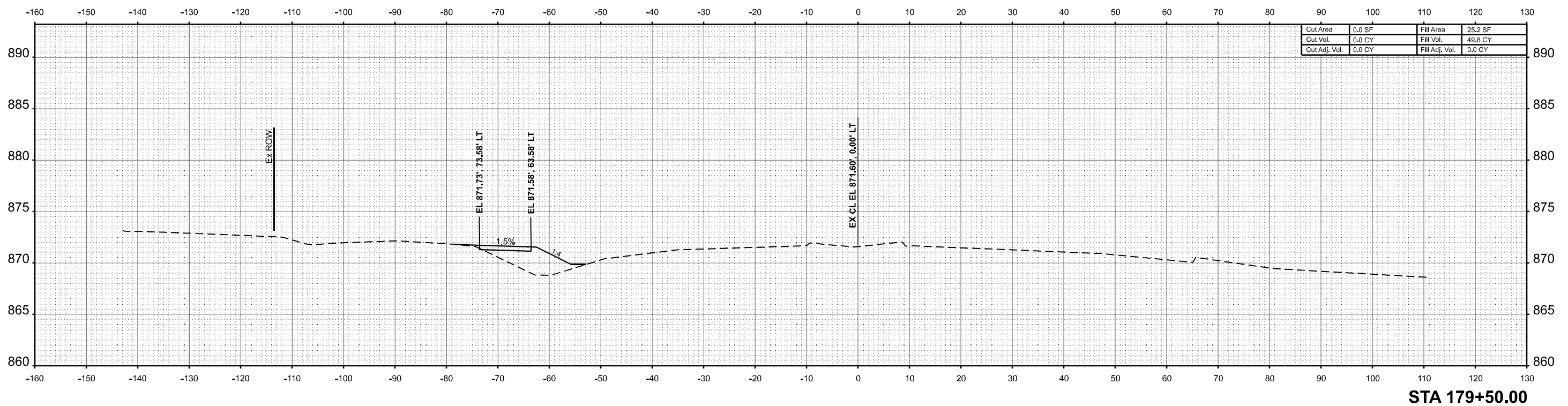


DATE	
BY	
SURVEYED	
PLOTTED	
TEMPLATE	
AREAS	
CHECKED	
NO.	
FINAL SURVEY	
NOTE BOOK	
AREAS CHECKED	
NO.	



STA 180+00.00

DATE	
BY	
SURVEYED	
PLOTTED	
TEMPLATE	
AREAS	
CHECKED	
NO.	
ORIGINAL SURVEY	
NOTE BOOK	
AREAS CHECKED	
NO.	



STA 179+50.00

MODEL: TIL\_9\_179+50.00\_R2 (Sheet)  
FILE NAME: P:\2024\ME4019\_IG19015\_PTB\_185-019\_IL RTE 9\_PTB\_IL\_Hudson01\_CADD\_Data\Sheets\XS\2024-12-24\DS70F21-Cor-Corridor-XCross-IL9.dgn



USER NAME =	Inguyen	DESIGNED -	JC	REVISED -	
		DRAWN -	JP	REVISED -	
		CHECKED -	TN	REVISED -	
PLOT DATE =	1/17/2025	DATE -	01/13/2025	REVISED -	

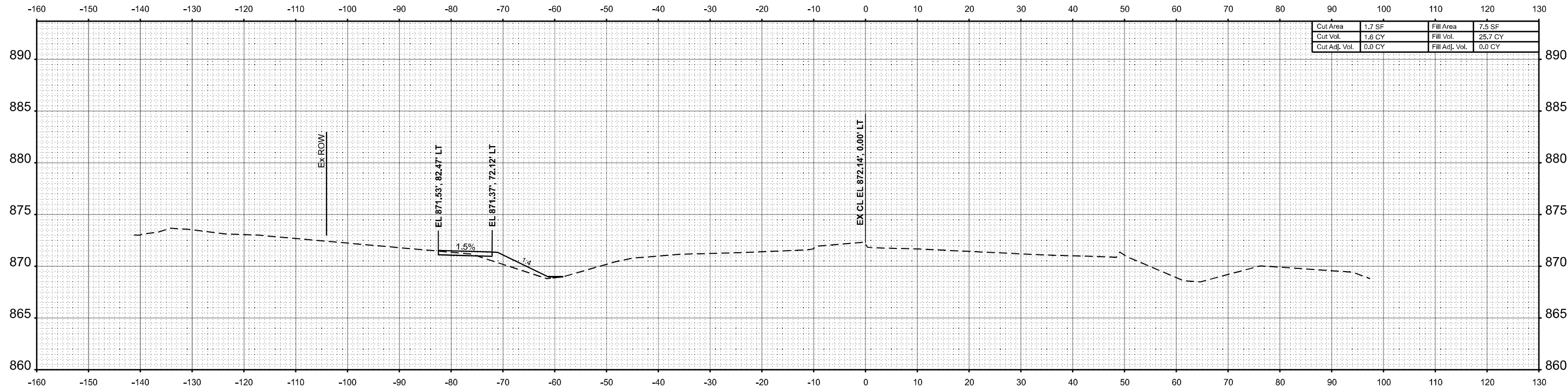
STATE OF ILLINOIS  
DEPARTMENT OF TRANSPORTATION

FAP 693 (IL RTE 9)  
E EMPIRE ST CROSS SECTION

SCALE: 1"=10' SHEET 81 OF 168 SHEETS STA. 179+50.00 R2 TO STA. 180+00.00 R2

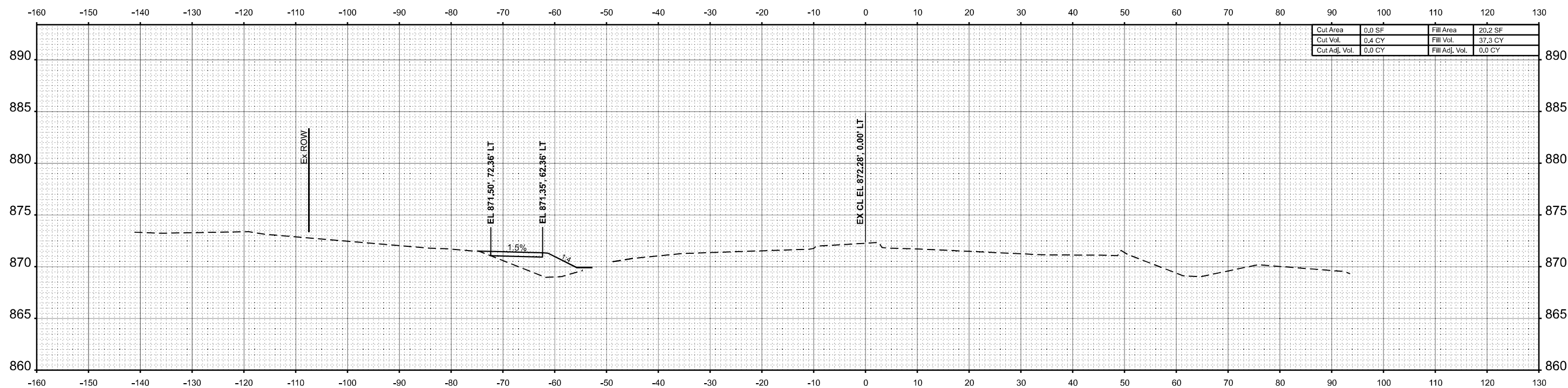
F.A.P. RTE.	SECTION	COUNTY	TOTAL SHEETS	SHEET NO.
693	(FR) RS-3	McLean	492	389
CONTRACT NO. 70F21				
ILLINOIS FED. AID PROJECT				

DATE	
BY	
SURVEYED	
PLOTTED	
TEMPLATE	
AREAS	
CHECKED	
NO.	
FINAL SURVEY	
NOTE BOOK	
AREAS CHECKED	
NO.	



STA 181+00.00

DATE	
BY	
SURVEYED	
PLOTTED	
TEMPLATE	
AREAS	
CHECKED	
NO.	
ORIGINAL SURVEY	
NOTE BOOK	
AREAS CHECKED	
NO.	



STA 180+50.00

MODEL: TL\_9\_180+50.00 R2 (Sheet)  
FILE NAME: P:\2024\ME4019\_IG18015\_PTB\_185-019 IL RTE 9 P111\_Hudson01\_CADD\_Data\Sheets\2024-12-24\DS70F21-Cor-Corridor-XCross-IL9.dgn



USER NAME =	Inguyen	DESIGNED -	JC	REVISED -	
		DRAWN -	JP	REVISED -	
		CHECKED -	TN	REVISED -	
PLOT DATE =	1/17/2025	DATE -	01/13/2025	REVISED -	

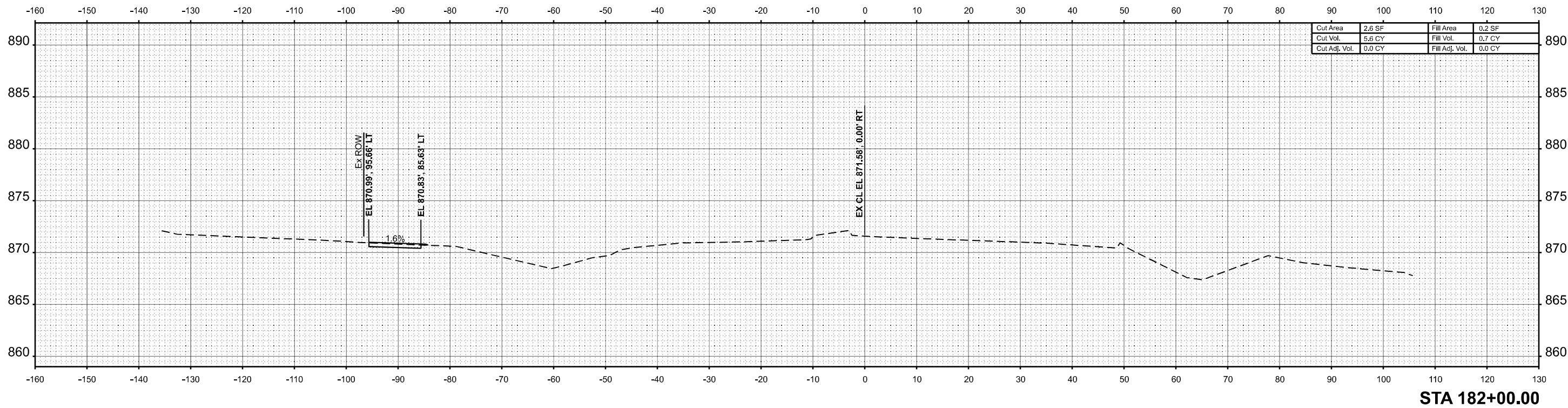
STATE OF ILLINOIS  
DEPARTMENT OF TRANSPORTATION

FAP 693 (IL RTE 9)  
E EMPIRE ST CROSS SECTION

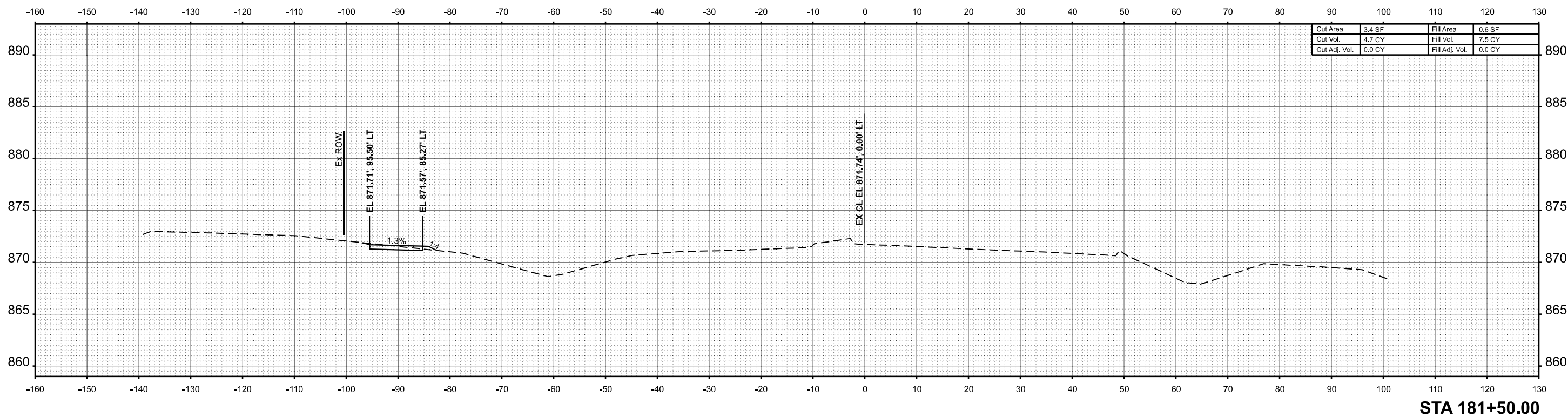
SCALE: 1"=10' SHEET 82 OF 168 SHEETS STA. 180+50.00 R2 TO STA. 181+00.00 R2

F.A.P RTE.	SECTION	COUNTY	TOTAL SHEETS	SHEET NO.
693	(FR) RS-3	McLean	492	390
CONTRACT NO. 70F21				
ILLINOIS FED. AID PROJECT				

DATE	
BY	
FINAL SURVEY	SURVEYED
NOTE BOOK	PLOTTED
NO.	TEMPLATE
	AREAS CHECKED



DATE	
BY	
ORIGINAL SURVEY	SURVEYED
NOTE BOOK	PLOTTED
NO.	TEMPLATE
	AREAS CHECKED



MODEL: TIL\_9\_181+50.00 R2 (Sheet)  
 FILE NAME: P:\2024\ME4019\_IG18015\_PTB\_185-019 IL RTE 9 P111\_Hutchinson01\_CADD Data\Sheets\2024-12-24\DE70F21-Cor-Corridor-XCross-IL9.dgn



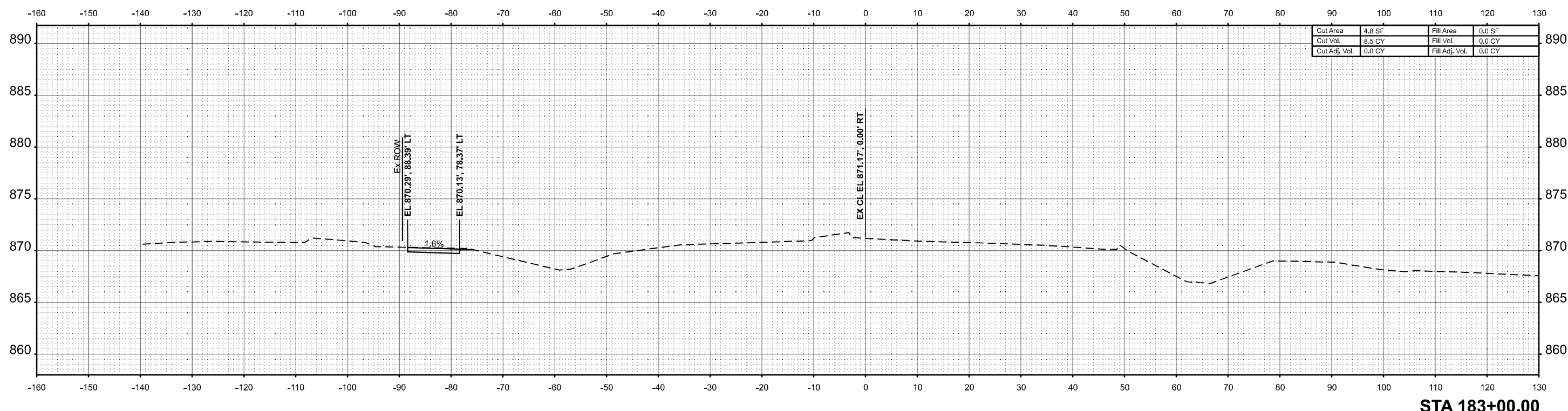
USER NAME =	Inguyen	DESIGNED -	JC	REVISED -	
		DRAWN -	JP	REVISED -	
		CHECKED -	TN	REVISED -	
PLOT DATE =	1/17/2025	DATE -	01/13/2025	REVISED -	

**STATE OF ILLINOIS  
 DEPARTMENT OF TRANSPORTATION**

<b>FAP 693 (IL RTE 9) E EMPIRE ST CROSS SECTION</b>			
SCALE: 1"=10'	SHEET 83	OF 168 SHEETS	STA. 181+50.00 R2 TO STA. 182+00.00 R2

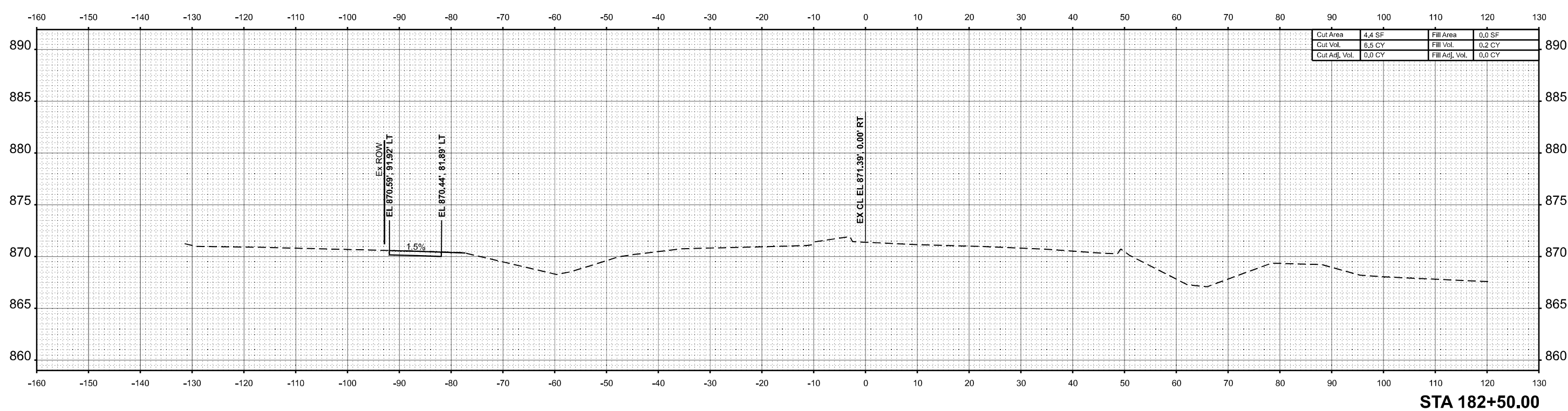
F.A.P. RTE.	SECTION	COUNTY	TOTAL SHEETS	SHEET NO.
693	(FR) RS-3	McLean	492	391
CONTRACT NO. 70F21				
ILLINOIS FED. AID PROJECT				

DATE	
BY	
SURVEYED	
PLOTTED	
TEMPLATE	
AREAS	
CHECKED	
NO.	
FINISH	
NO. SURVEY	
NOTE BOOK	
AREAS CHECKED	



STA 183+00.00

DATE	
BY	
SURVEYED	
PLOTTED	
TEMPLATE	
AREAS	
CHECKED	
NO.	
ORIGINAL	
NO. SURVEY	
NOTE BOOK	
AREAS CHECKED	



STA 182+50.00

MODEL: TIL\_9\_182+50.00 R2 (Sheet)  
FILE NAME: P:\2024\ME4019\_IG18015\_PTB\_182+50.00 R2 (Sheet)\_CADD Data\Sheets\2024-12-24\DE70F21-Cor-Corridor-XCross-IL9.dgn



USER NAME =	Inguyen	DESIGNED -	JC	REVISED -	
		DRAWN -	JP	REVISED -	
		CHECKED -	TN	REVISED -	
PLOT DATE =	1/17/2025	DATE -	01/13/2025	REVISED -	

STATE OF ILLINOIS  
DEPARTMENT OF TRANSPORTATION

FAP 693 (IL RTE 9)  
E EMPIRE ST CROSS SECTION

SCALE: 1"=10' SHEET 84 OF 168 SHEETS STA. 182+50.00 R2 TO STA. 183+00.00 R2

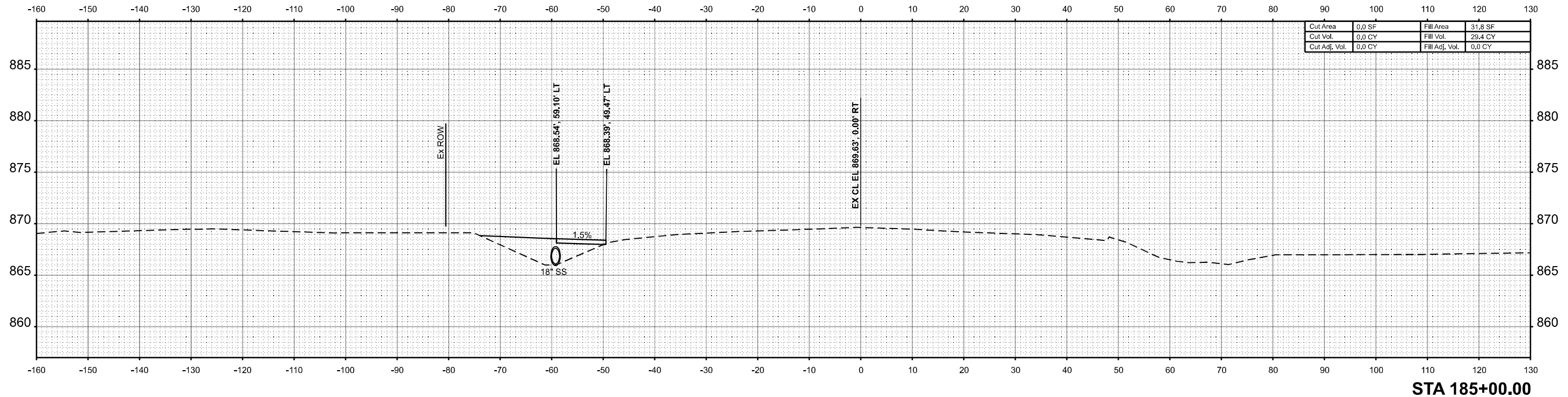
F.A.P. RTE.	SECTION	COUNTY	TOTAL SHEETS	SHEET NO.
693	(FR) RS-3	McLean	492	392
CONTRACT NO. 70F21				
ILLINOIS FED. AID PROJECT				



BY	DATE
SURVEYED	
PLOTTED	
TEMPLATE	
AREAS	
CHECKED	
AREAS CHECKED	
NO.	

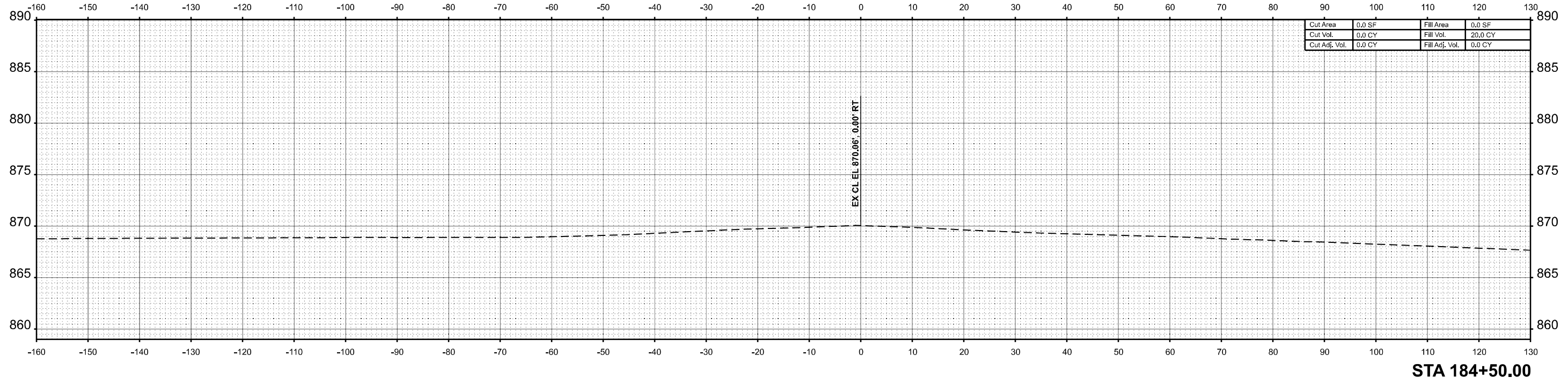
BY	DATE
SURVEYED	
PLOTTED	
TEMPLATE	
AREAS	
CHECKED	
AREAS CHECKED	
NO.	

MODEL: TIL\_9\_184+50.00 R2 (Sheet)  
FILE NAME: P:\2024\ME4019\_IG18015\_PTB\_185+019 IL RTE 9 P11 IL Hutchison01\_CADD Data\Sheets\2024-12-24\DF2-Cor-Corridor-XCross-IL9.dgn



Cut Area	0.0 SF	Fill Area	31.8 SF
Cut Vol.	0.0 CY	Fill Vol.	29.4 CY
Cut Adj. Vol.	0.0 CY	Fill Adj. Vol.	0.0 CY

**STA 185+00.00**



Cut Area	0.0 SF	Fill Area	0.0 SF
Cut Vol.	0.0 CY	Fill Vol.	20.0 CY
Cut Adj. Vol.	0.0 CY	Fill Adj. Vol.	0.0 CY

**STA 184+50.00**



USER NAME =	Inguyen	DESIGNED -	JC	REVISED -	
		DRAWN -	JP	REVISED -	
		CHECKED -	TN	REVISED -	
PLOT DATE =	1/17/2025	DATE -	01/13/2025	REVISED -	

**STATE OF ILLINOIS  
DEPARTMENT OF TRANSPORTATION**

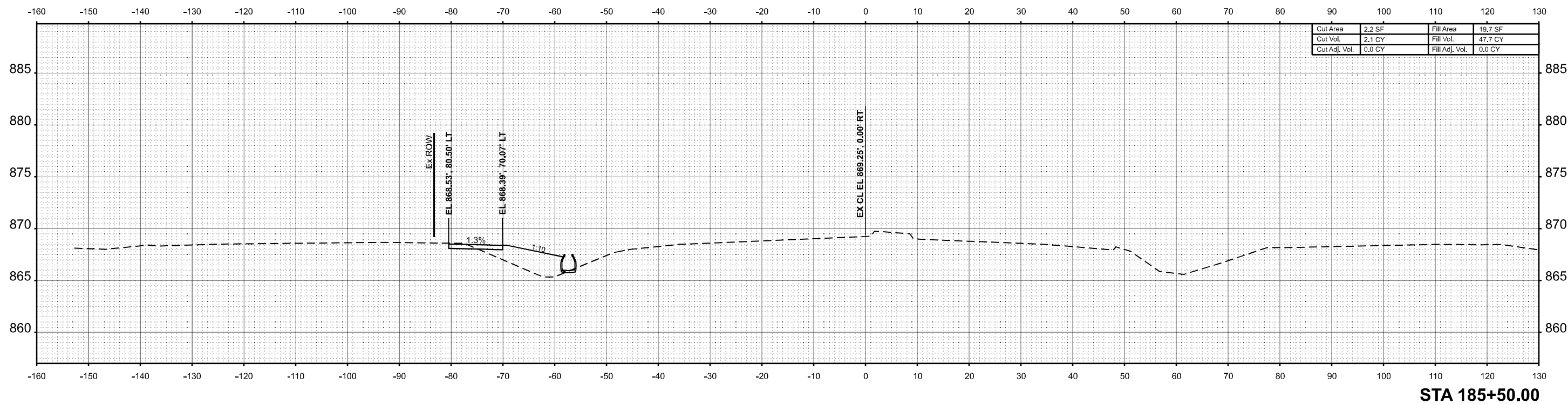
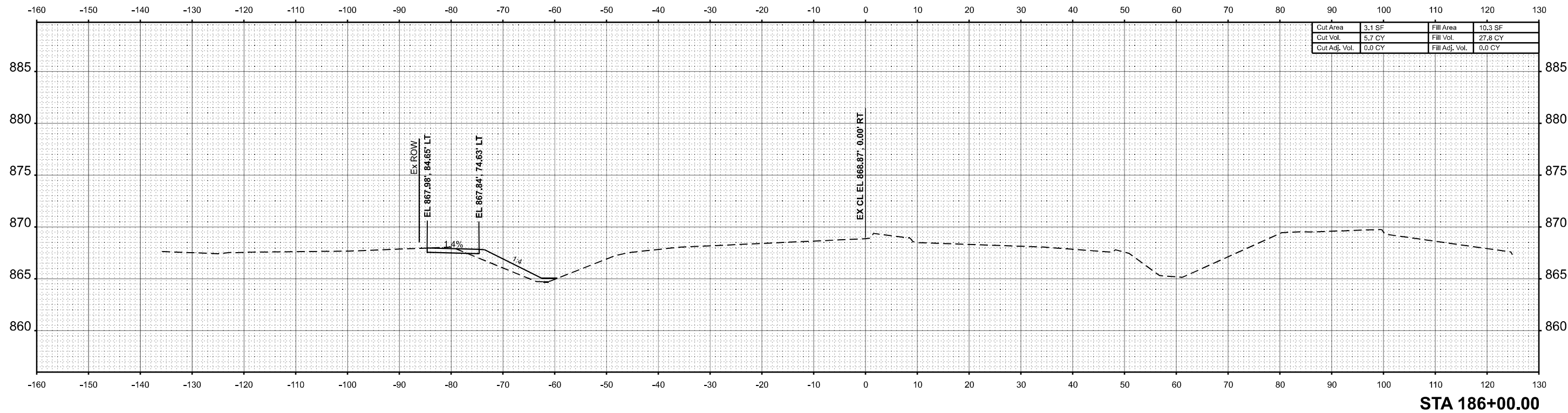
<b>FAP 693 (IL RTE 9) E EMPIRE ST CROSS SECTION</b>			
SCALE: 1"=10'	SHEET 86 OF 168 SHEETS	STA. 184+50.00 R2 TO STA. 185+00.00 R2	

F.A.P. RTE.	SECTION	COUNTY	TOTAL SHEETS	SHEET NO.
693	(FR) RS-3	McLean	492	394
CONTRACT NO. 70F21				
ILLINOIS FED. AID PROJECT				

DATE	
BY	
FINAL SURVEY	SURVEYED
NOTE BOOK	PLOTTED
NO.	TEMPLATE
	AREAS
	CHECKED

DATE	
BY	
ORIGINAL SURVEY	SURVEYED
NOTE BOOK	PLOTTED
NO.	TEMPLATE
	AREAS
	CHECKED

MODEL: T:\9 - 185+50.00 R2 (Sheet)  
 FILE NAME: P:\2024\ME4019\_IG19015\_PTB\_185+019\_IL RTE 9 PTB IL HUDKINSON01\_CADD Data\Sheets\X\2024-12-24\DS7\0F21-Cor-Corridor-XCross-IL9.dgn



USER NAME =	Inguyen	DESIGNED -	JC	REVISED -	
		DRAWN -	JP	REVISED -	
		CHECKED -	TN	REVISED -	
PLOT DATE =	1/17/2025	DATE -	01/13/2025	REVISED -	

STATE OF ILLINOIS  
 DEPARTMENT OF TRANSPORTATION

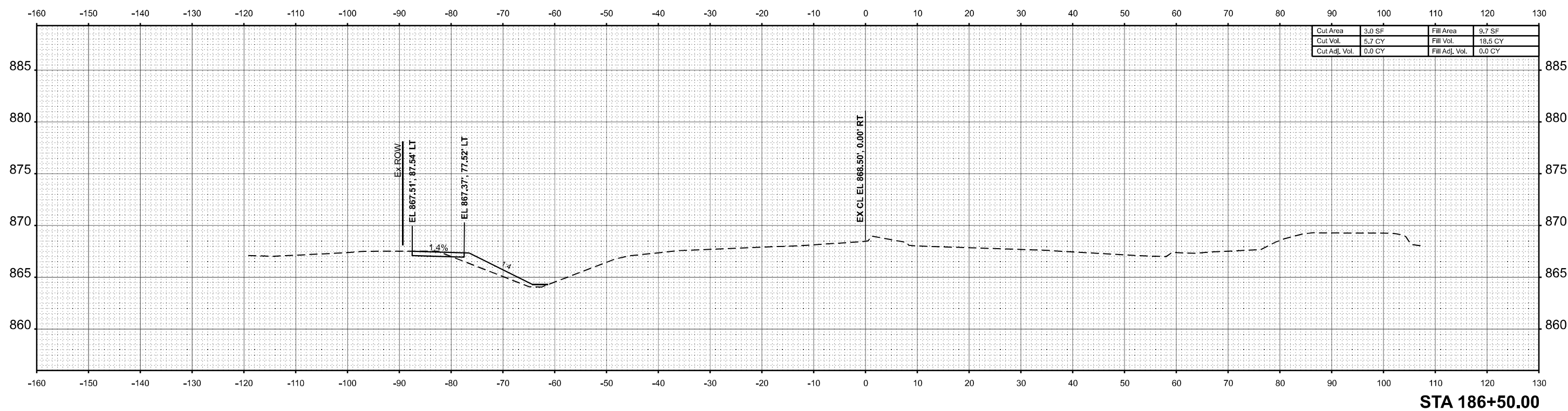
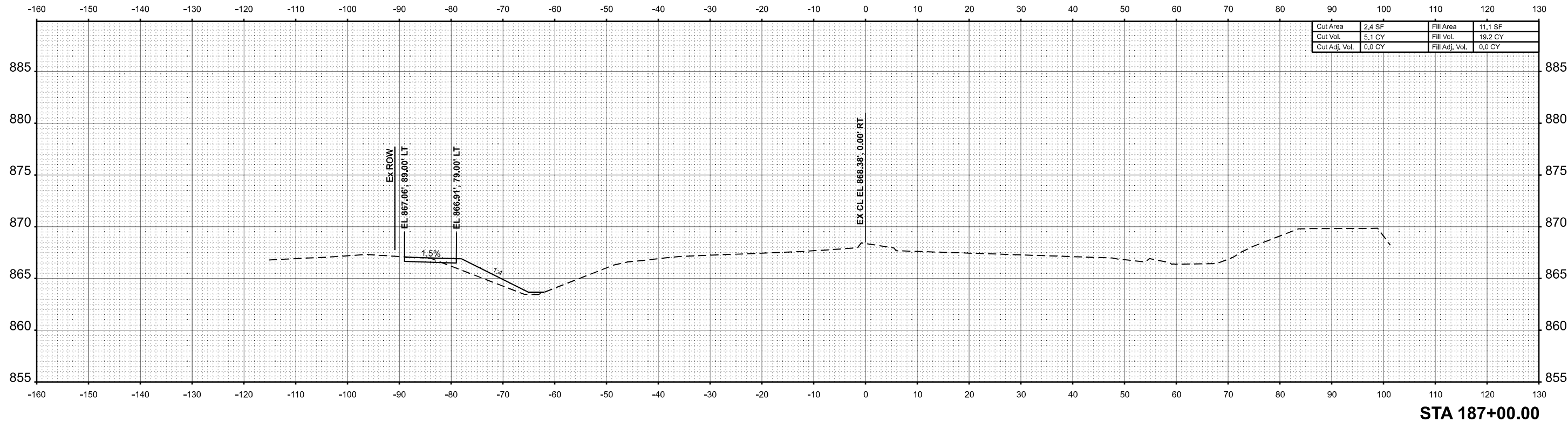
FAP 693 (IL RTE 9) E EMPIRE ST CROSS SECTION			
SCALE: 1"=10'	SHEET 87	OF 168 SHEETS	STA. 185+50.00 R2 TO STA. 186+00.00 R2

F.A.P. RTE.	SECTION	COUNTY	TOTAL SHEETS	SHEET NO.
693	(FR) RS-3	McLean	492	395
CONTRACT NO. 70F21				
ILLINOIS FED. AID PROJECT				

DATE	
BY	
SURVEYED	
PLOTTED	
TEMPLATE	
AREAS	
CHECKED	
NO.	

DATE	
BY	
SURVEYED	
PLOTTED	
TEMPLATE	
AREAS	
CHECKED	
NO.	

MODEL: T:\9 - 186+50.00 R2 (Sheet)  
 FILE NAME: P:\2024\ME4019\_IG19015\_PTB\_185+019 IL RTE 9 P111\_Hudson01\_CADD Data\Sheets\2024-12-24\DE70F21-Cor-Corridor-XCross-IL9.dgn



USER NAME =	Inguyen	DESIGNED -	JC	REVISED -	
		DRAWN -	JP	REVISED -	
		CHECKED -	TN	REVISED -	
PLOT DATE =	1/17/2025	DATE -	01/13/2025	REVISED -	

STATE OF ILLINOIS  
 DEPARTMENT OF TRANSPORTATION

FAP 693 (IL RTE 9)  
 E EMPIRE ST CROSS SECTION

SCALE: 1"=10' SHEET 88 OF 168 SHEETS STA. 186+50.00 R2 TO STA. 187+00.00 R2

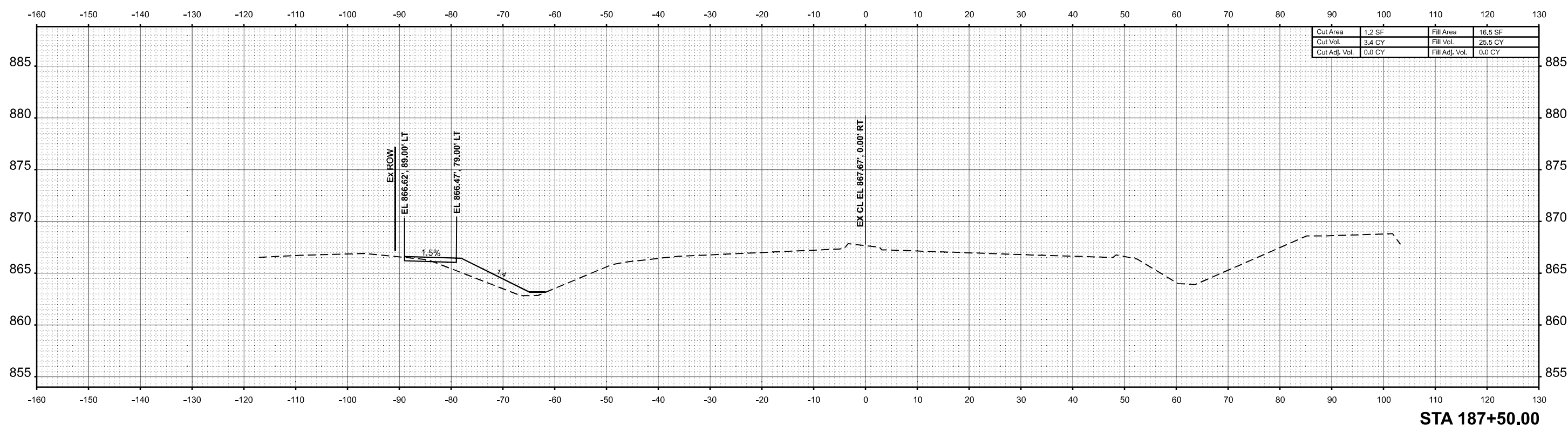
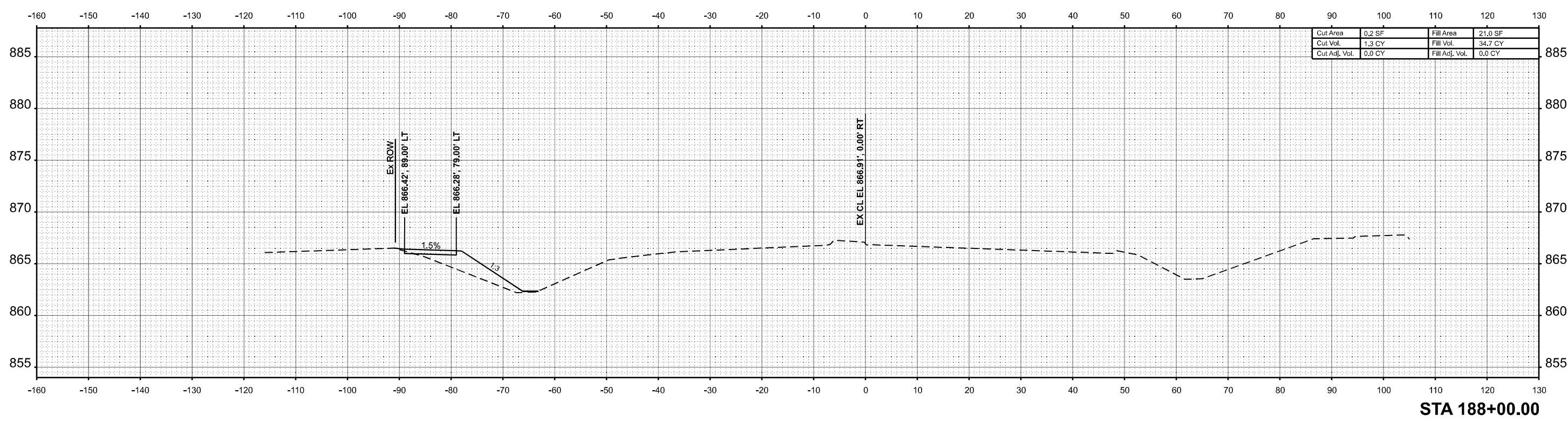
F.A.P. RTE.	SECTION	COUNTY	TOTAL SHEETS	SHEET NO.
693	(FR) RS-3	McLean	492	396
CONTRACT NO. 70F21				
ILLINOIS FED. AID PROJECT				



DATE	
BY	
SURVEYED	
PLOTTED	
TEMPLATE	
AREAS	
CHECKED	
NO.	
NOTE BOOK	
NO.	
AREAS CHECKED	

DATE	
BY	
SURVEYED	
PLOTTED	
TEMPLATE	
AREAS	
CHECKED	
NO.	
NOTE BOOK	
NO.	
AREAS CHECKED	

MODEL: TIL\_9\_187+50.00\_R2 (Sheet)  
 FILE NAME: P:\2024\ME4019\_IG19015\_PTB\_185-019\_IL RTE 9\_PTB\_IL\_Hudson01\_CADD Data\Sheets\2024-12-24\DF2-Cor-Corridor-XCross-IL9.dgn



USER NAME =	Inguyen	DESIGNED -	JC	REVISED -	
		DRAWN -	JP	REVISED -	
		CHECKED -	TN	REVISED -	
PLOT DATE =	1/17/2025	DATE -	01/13/2025	REVISED -	

STATE OF ILLINOIS  
 DEPARTMENT OF TRANSPORTATION

FAP 693 (IL RTE 9)  
 E EMPIRE ST CROSS SECTION

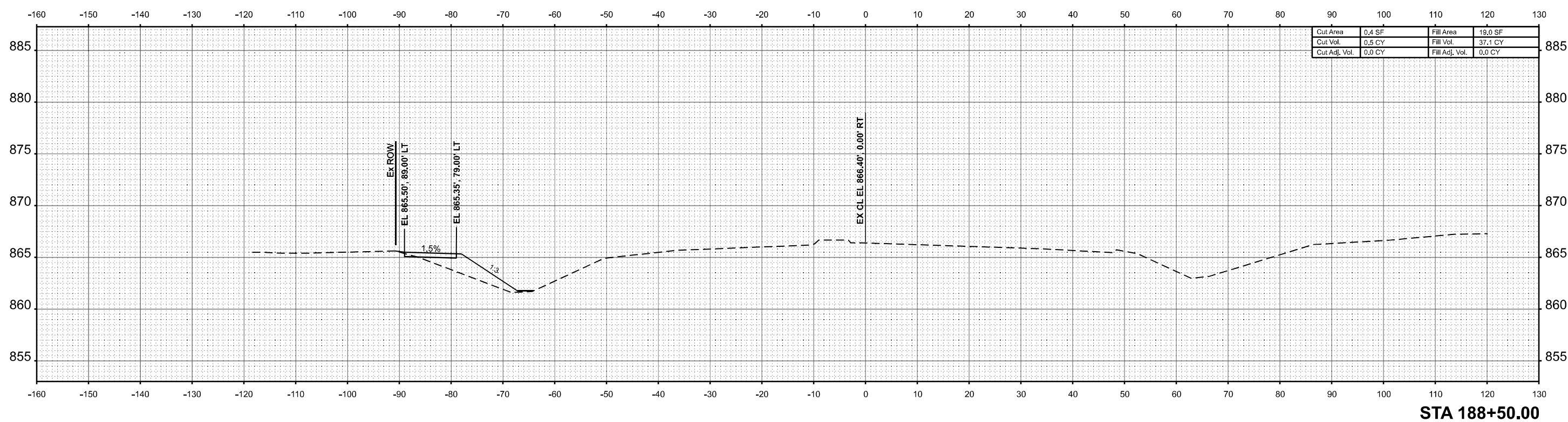
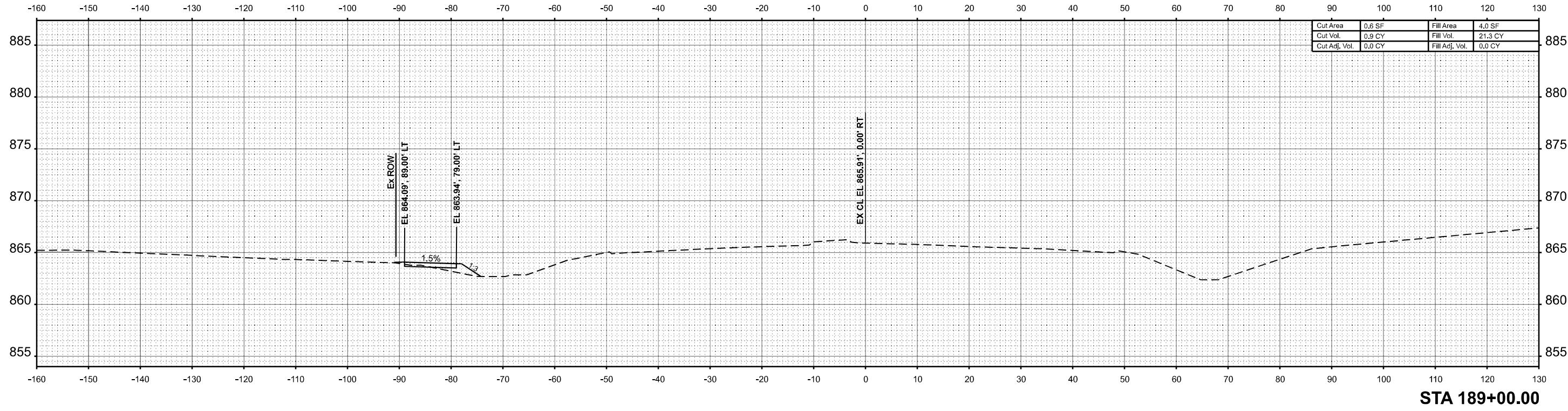
SCALE: 1"=10' SHEET 89 OF 168 SHEETS STA. 187+50.00 R2 TO STA. 188+00.00 R2

F.A.P. RTE.	SECTION	COUNTY	TOTAL SHEETS	SHEET NO.
693	(FR) RS-3	McLean	492	397
CONTRACT NO. 70F21				
ILLINOIS FED. AID PROJECT				

DATE	
BY	
SURVEYED	
PLOTTED	
TEMPLATE	
AREAS	
CHECKED	
NO.	

DATE	
BY	
SURVEYED	
PLOTTED	
TEMPLATE	
AREAS	
CHECKED	
NO.	

MODEL: TIL\_9\_188+50.00 R2 (Sheet)  
 FILE NAME: P:\2024\ME4019\_IG19015\_PTB\_188+019 IL RTE 9 PTB IL HUDKINSON01\_CADD Data\Sheets\2024-12-24\DE70F21-Cor-Corridor-XCross-IL9.dgn



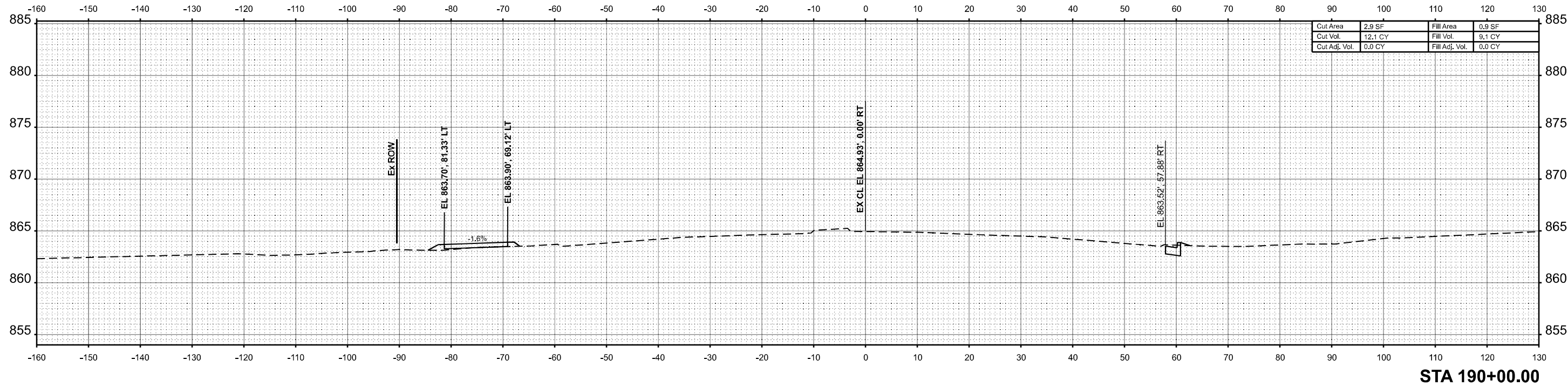
USER NAME =	Inguyen	DESIGNED -	JC	REVISED -	
		DRAWN -	JP	REVISED -	
		CHECKED -	TN	REVISED -	
PLOT DATE =	1/17/2025	DATE -	01/13/2025	REVISED -	

STATE OF ILLINOIS  
 DEPARTMENT OF TRANSPORTATION

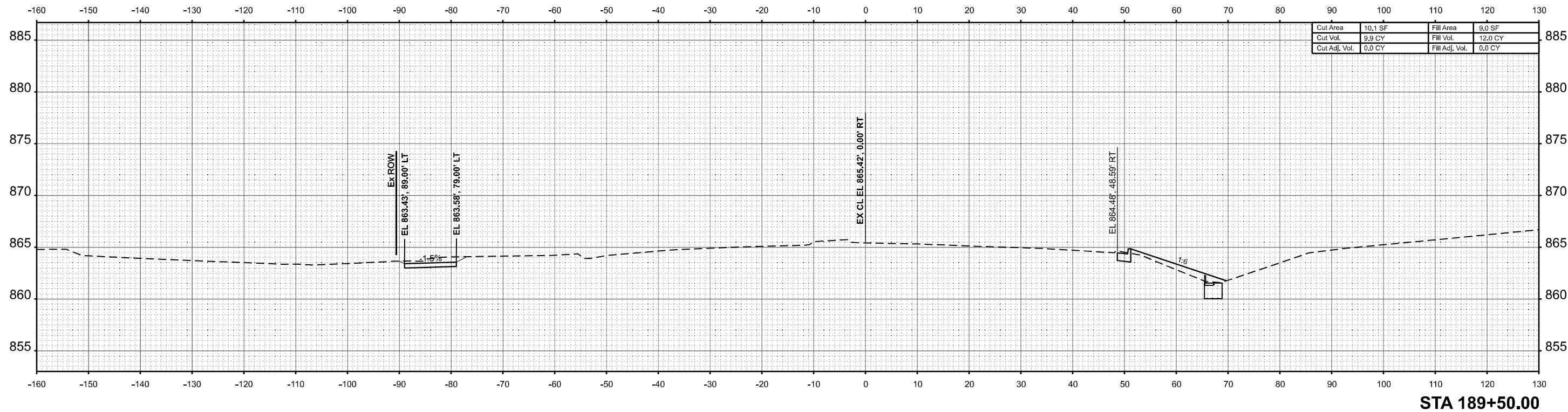
FAP 693 (IL RTE 9) E EMPIRE ST CROSS SECTION			
SCALE: 1"=10'	SHEET 90	OF 168 SHEETS	STA. 188+50.00 R2 TO STA. 189+00.00 R2

F.A.P. RTE.	SECTION	COUNTY	TOTAL SHEETS	SHEET NO.
693	(FR) RS-3	McLean	492	398
CONTRACT NO. 70F21				
ILLINOIS FED. AID PROJECT				

DATE	
BY	
FINAL SURVEY	SURVEYED
NOTE BOOK	PLOTTED
NO.	TEMPLATE
	AREAS
	CHECKED



DATE	
BY	
ORIGINAL SURVEY	SURVEYED
NOTE BOOK	PLOTTED
NO.	TEMPLATE
	AREAS
	CHECKED



MODEL: T:\9 - 189+50.00 R2 (Sheet)  
 FILE NAME: P:\2024\ME4019\_1\189+50.00 R2 (Sheet).dgn



USER NAME =	Inguyen	DESIGNED -	JC	REVISED -	
		DRAWN -	JP	REVISED -	
		CHECKED -	TN	REVISED -	
PLOT DATE =	1/17/2025	DATE -	01/13/2025	REVISED -	

STATE OF ILLINOIS  
 DEPARTMENT OF TRANSPORTATION

FAP 693 (IL RTE 9)  
 E EMPIRE ST CROSS SECTION

SCALE: 1"=10' SHEET 91 OF 168 SHEETS STA. 189+50.00 R2 TO STA. 190+00.00 R2

F.A.P. RTE.	SECTION	COUNTY	TOTAL SHEETS	SHEET NO.
693	(FR) RS-3	McLean	492	399
CONTRACT NO. 70F21				
ILLINOIS FED. AID PROJECT				

