

STATE OF ILLINOIS
DEPARTMENT OF TRANSPORTATION

F.A.P. RTE.	SECTION	COUNTY	TOTAL SHEETS	SHEET NO.
VAR	D4 CULVERT LINING 2025	VARIOUS	47	1
		ILLINOIS	CONTRACT NO. 68J20	

* FU,TON, HENDERSON, KNOX, LASALLE, MARSHALL, MCDONOUGH, PEORIA, PUTNAM, TAZEWELL, WARREN, WOODFORD

D-94-044-24

INDEX OF SHEETS

- 1 COVER SHEET
- 2 GENERAL NOTES AND COMMITMENTS
- 3 SUMMARY OF QUANTITIES
- 4 COUNTY SCHEDULE
- 5 CULVERT SCHEDULE
- 6 SCHEDULE OF QUANTITIES
- 7-13 LOCATION MAPS
- 14-47 TYPICAL SECTIONS

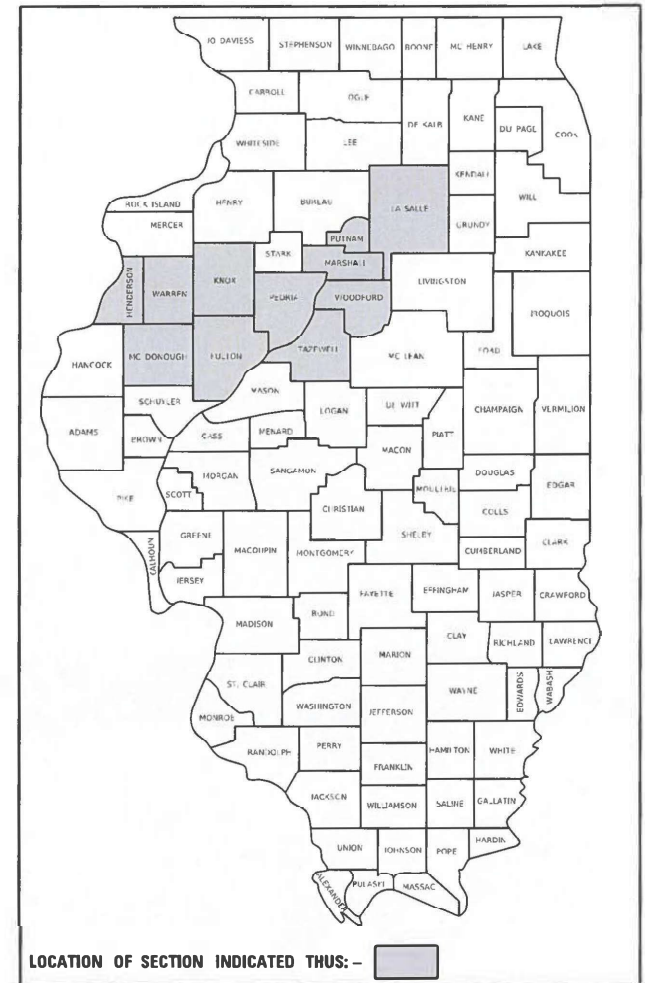
PROPOSED
HIGHWAY PLANS

VARIOUS ROUTES
SECTION: D4 CULVERT LINING 2025
CULVERT LINERS
VARIOUS COUNTIES

C-94-066-24


HIGHWAY STANDARDS

- 000001-08 STANDARD SYMBOLS, ABBREVIATIONS AND PATTERNS
- 701001-02 OFF-RD OPERATIONS 2L 2W MORE THAN 15FT
- 701006-05 OFF-RD OPERATIONS 2L 2W 15' TO 24" FROM PAVEMENT EDGE
- 701101-05 OFF-RD OPERATIONS, MULTILANE, 15' TO 24" FROM PAVEMENT EDGE
- 701106-02 OFF-RD OPERATIONS, MULTILANE, MORE THAN 15' AWAY
- 701201-05 LANE CLOSURE, 2L 2W, DAY ONLY 45MPH OR MORE
- 701400-12 APPROACH TO LANE CLOSURE, FREEWAY/EXPRESSWAY
- 701406-13 LANE CLOSURE FREEWAY EXPRESSWAY DAY OPERATIONS ONLY
- 701411-09 LANE CLOSURE MULTILANE ENTRANCE OR EXIT RAMP 45MPH OR MORE
- 701421-08 LANE CLOSURE MULTILANE DAY OPERATIONS ONLY 45-55MPH
- 701456-05 PARTIAL EXIT RAMP CLOSURE FREEWAY EXPRESSWAY
- 701501-06 URBAN LANE CLOSURE, 2L 2W, UNDIVIDED
- 701601-09 URBAN LANE CLOSURE, MULTILANE, 1W OR W2 WITH NONTRAVERSABLE MEDIAN
- 701701-10 URBAN LANE CLOSURE MULTILANE INTERSECTION
- 701901-10 TRAFFIC CONTROL DEVICES



LOCATION OF SECTION INDICATED THUS: - [shaded box]

SEE PAGES 7-13
FOR LOCATION MAPS




FULL SIZE PLANS HAVE BEEN PREPARED USING STANDARD ENGINEERING SCALES. REDUCED SIZED PLANS WILL NOT CONFORM TO STANDARD SCALES. IN MAKING MEASUREMENTS ON REDUCED PLANS, THE ABOVE SCALES MAY BE USED.

J.U.L.I.E.
JOINT UTILITY LOCATION INFORMATION FOR EXCAVATORS
1-800-892-0123
OR 811

PROJECT ENGINEER: BEN TELLEFSON
PROJECT MANAGER: ERIC PRICHARD
CONTRACT NO. 68J20
CATALOG NO. 036513-00D

Timothy B. Padgett
TIMOTHY B. PADGETT, P.E. EXPIRATION DATE
LICENSE NO. 062-049162 11-30-2025



PLANS PREPARED BY:
TWM
ENGINEERING
GEOSPATIAL SERVICES
4940 Old Collinsville Road
Swansea, Illinois 62226
Tel: 618.624.4488
www.twm-inc.com
Illinois Professional Design Firm
No. 184-001220
License Expires: 4/30/2027
ILLINOIS - MISSOURI - TENNESSEE

STATE OF ILLINOIS
DEPARTMENT OF TRANSPORTATION
SUBMITTED June 17 20 25
Kessie L. Darnett
REGIONAL ENGINEER
August 15 20 25
Scott A. Etkin
ENGINEER OF DESIGN AND ENVIRONMENT
August 15 20 25
Timothy B. Padgett
DIRECTOR OF HIGHWAYS PROJECT IMPLEMENTATION

PRINTED BY THE AUTHORITY
OF THE STATE OF ILLINOIS

COMMITMENTS

NO COMMITMENTS HAVE BEEN MADE FOR THIS PROJECT.

TRAFFIC CONTROL FOR SIGNIFICANT ROUTES

* REPRESENT SIGNIFICANT ROUTES

THERE SHALL BE NO LANE CLOSURES FOR THESE LOCATIONS FOR MORE THAN THREE DAYS.

ORDERING LENGTH CONFIRMATION - DRAINAGE ITEMS

THE CONTRACTOR SHALL CONSULT WITH THE ENGINEER IN REGARD TO THE EXACT LENGTH OF BOX/PIPE CULVERTS, STORM SEWERS, PIPE DRAINS AND/OR CULVERT LINERS REQUIRED PRIOR TO ORDERING THESE ITEMS.

CULVERT LOCATIONS VERIFICATION

RESIDENT ENGINEER SHALL VERIFY ALL CULVERT LOCATIONS WITH MAINTENANCE ENGINEER BEFORE ANY WORK IS DONE.

TRAFFIC CONTROL CHART

LOCATION NO.	COUNTY	ROUTE	LOCATION DESCRIPTION	701001	701006	701101	701106	701201 (SPECIAL)	701400 & 701406	701411	701421 (SPECIAL)	701456	701501	701601	701701
								EACH	EACH	EACH	EACH	L SUM	EACH	EACH	EACH
1	FULTON	IL-95	260 ft East of N. Pheasant Lane	x	x			x							
2	FULTON	IL-116	2200 ft East of Coal Hollow Road	x	x			x							
3	FULTON	IL-116	770 ft West of County Highway 16	x	x			x							
4	FULTON	IL-09	860 ft East of Ayres Road	x	x			x							
5	FULTON	IL-09	290 ft South of CH 23	x	x			x							
6	FULTON	IL-78	720 ft South of E Sam Scott Street	x	x								x		
7	KNOX	I-74	located under west bridge cone of CH 37 over I-74			x	x		x						
8	KNOX	I-74	located under east bridge cone of CH 37 over I-74			x	x		x						
9	KNOX	I-74 *	Located under north bridge cone of I-74 over East Main Street			x	x			x				x	
10	KNOX	I-74	Located under north bridge cone of IL97/US 150 over I-74.			x	x		x	x					
11	KNOX	I-74	Located under south bridge cone of CH 12 over I-74			x	x		x						
12	KNOX	I-74	Located under north bridge cone of CH 12 over I-74			x	x		x						
13	KNOX	US-150	290 ft West of Entrance (Mailbox 1667 US Hwy 150)	x	x			x							
14	LASALLE	IL-251	2100 ft North of County Road 600 N	x	x			x							
15	MARSHALL	IL-40	310 ft North of Entrance (Mailbox 390 State Hwy 40)	x	x			x							
16			OMITTED												
17	MARSHALL	IL-251	360 ft South of Arch Street	x	x			x							
18	MARSHALL	IL-89	260 ft South of County Road 400 N	x	x								x		
19	MARSHALL	IL-29	450 ft North of Entrance (Mailbox 825 State Hwy 29)	x	x			x							
20	McDONOUGH	US-136	240 ft North of County Road 1050 N	x	x			x							
21	PEORIA	IL-40 *	Versailles Drive @ IL 40	x	x									x	
22	PEORIA	IL-29 *	Brookview Drive @ IL 29	x	x						x		x		
23	PUTNAM	IL-26	600 ft South of County Road 350 N	x	x			x							
24	TAZEWELL	US-24 *	1500 ft North of Highview Road	x	x						x				
25	TAZEWELL	IL-116 *	EB US 24 loop ramp to NB IL 116	x	x							x			
26	TAZEWELL	IL-116 *	Located under east bridge cone for US 24 over IL 116	x	x					x	x				
27	TAZEWELL	IL-09	65 ft West of Springfield Road	x	x			x							x
28	TAZEWELL	US-24 *	80 ft East of Grange Road	x	x						x				x
29	WOODFORD	IL-251	550 ft North of Entrance (Mailbox 1545 State Hwy 251)	x	x			x							
30	WOODFORD	IL-251	1300 ft South of County Road 2100 N	x	x			x							
31	WOODFORD	US-24	1900 ft East of County Road 2800 E	x	x			x							
32	WOODFORD	IL-251	520 ft South of County Road 2200 N	x	x			x							
33A	WARREN	IL-164	200 ft West of 100th Street	x	x			x							
33B	WARREN	210TH AVE	200 ft West of 100th Street	x	x			x							
34A	WARREN	IL-164	690 ft West of 100th Street	x	x			x							
34B	WARREN	210TH AVE	690 ft West of 100th Street	x	x			x							
35	HENDERSON	IL-96	1600 ft East of Crane Cemetery Entrance	x	x			x							
36	HENDERSON	IL-96	220 ft West of Entrance (Mailbox 807 State Hwy 96)	x	x			x							
37	HENDERSON	IL-96	230 ft East of Entrance (Mailbox 831 State Hwy 96)	x	x			x							
38	HENDERSON	IL-96	960 ft West of Entrance (Mailbox 1032 State Hwy 96)	x	x			x							
39	HENDERSON	IL-164	630 ft West of Intersection of IL 94 and IL 164	x	x			x							
TOTAL:								26	5	3	4	1	3	2	2

MODEL: D:\p4\h... FILE NAME: P:\2023\230984B - Culvert Lining Various Locations.dwg - DWG\4.7_TrafficControl_Sheets\0468170_etc\engnotes.dgn

TWM, INC.
www.twm-inc.com
IL DESIGN FIRM LICENSE NO: 184-001220

USER NAME = dlce	DESIGNED - JCL	REVISED -
PLOT SCALE = 10,0000 */ in.	DRAWN - JCL	REVISED -
PLOT DATE = 6/4/2025	CHECKED - TBP	REVISED -
	DATE -	REVISED -

**STATE OF ILLINOIS
DEPARTMENT OF TRANSPORTATION**

GENERAL NOTES AND COMMITMENTS

SCALE: N/A SHEET 1 OF 1 SHEETS STA. TO STA.

F.A. RTE.	SECTION	COUNTY	TOTAL SHEETS	SHEET NO.
VAR	D4 CULVERT LINING 2025	VARIOUS	47	2
CONTRACT NO. 68J20				
ILLINOIS				

CODE NO.	PAY ITEM	UNIT	TOTAL QUANTITY	CONSTRUCTION CODE	
				100% STATE	
				VARIOUS	
				RURAL/URBAN	
				0004	
67100100	MOBILIZATION	L SUM	1		1
70100420	TRAFFIC CONTROL AND PROTECTION, STANDARD 701411	EACH	3		3
70100701	TRAFFIC CONTROL AND PROTECTION, STANDARD 701406	EACH	5		5
70100825	TRAFFIC CONTROL AND PROTECTION, STANDARD 701456	L SUM	1		1
70102621	TRAFFIC CONTROL AND PROTECTION, STANDARD 701501	EACH	3		3
70102631	TRAFFIC CONTROL AND PROTECTION, STANDARD 701601	EACH	2		2
70102637	TRAFFIC CONTROL AND PROTECTION, STANDARD 701701	EACH	2		2
X5430215	CURED-IN-PLACE PIPE LINER, 15"	FOOT	110		110
X5430218	CURED-IN-PLACE PIPE LINER, 18"	FOOT	254		254
X5430224	CURED-IN-PLACE PIPE LINER, 24"	FOOT	1103		1103
X5430230	CURED-IN-PLACE PIPE LINER, 30"	FOOT	350		350
X5430236	CURED-IN-PLACE PIPE LINER, 36"	FOOT	1322		1322
X5430242	CURED-IN-PLACE PIPE LINER, 42"	FOOT	312		312
X5430248	CURED-IN-PLACE PIPE LINER, 48"	FOOT	248		248
X5430254	CURED-IN-PLACE PIPE LINER, 54"	FOOT	152		152
X7010100	TRAFFIC CONTROL AND PROTECTION, STANDARD 701421 (SPECIAL)	EACH	4		24
X7010101	TRAFFIC CONTROL AND PROTECTION, STANDARD 701201 (SPECIAL)	EACH	26		26

MODEL: Default
 FILE NAME: P:\2023\2308418 - Culvert Lining Various Locations\CAD\DWG\4.7 Traffic\000_Sheets\046870_ink-500.dwg



TWM, INC.
 WWW.TWM.INC.COM
 IL DESIGN FIRM
 LICENSE NO: 184-001220

USER NAME = dlee	DESIGNED - JCL	REVISED -
	DRAWN - JCL	REVISED -
PLOT SCALE = 10.0000' / in.	CHECKED - TBP	REVISED -
PLOT DATE = 6/4/2025	DATE -	REVISED -

**STATE OF ILLINOIS
 DEPARTMENT OF TRANSPORTATION**

SUMMARY OF QUANTITIES

SCALE: N/A SHEET 1 OF 1 SHEETS STA. TO STA.

F.A. RTE.	SECTION	COUNTY	TOTAL SHEETS	SHEET NO.
VAR	D4 CULVERT LINING 2025	VARIOUS	47	3
			CONTRACT NO. 68J20	
ILLINOIS				

CODE NO.	PAY ITEM	UNIT	TOTAL QUANTITY	CONSTRUCTION CODE											
				100% STATE	100% STATE	100% STATE	100% STATE	100% STATE	100% STATE	100% STATE	100% STATE	100% STATE	100% STATE	100% STATE	100% STATE
				FULTON	HENDERSON	KNOX	LASALLE	MARSHALL	MCDONOUGH	PEORIA	PUTNAM	TAZEWELL	WARREN	WOODFORD	
				RURAL	RURAL	RURAL	RURAL	RURAL	RURAL	URBAN	RURAL	URBAN	RURAL	RURAL	
67100100	MOBILIZATION	L SUM	1	0.15	0.13	0.18	0.03	0.11	0.03	0.05	0.03	0.13	0.05	0.11	
70100420	TRAFFIC CONTROL AND PROTECTION, STANDARD 701411	EACH	3			2						1			
70100701	TRAFFIC CONTROL AND PROTECTION, STANDARD 701406	EACH	5			5									
70100825	TRAFFIC CONTROL AND PROTECTION, STANDARD 701456	L SUM	1									1			
70102621	TRAFFIC CONTROL AND PROTECTION, STANDARD 701501	EACH	3	1				1		1					
70102631	TRAFFIC CONTROL AND PROTECTION, STANDARD 701601	EACH	2			1				1					
70102637	TRAFFIC CONTROL AND PROTECTION, STANDARD 701701	EACH	2									2			
X5430215	CURED-IN-PLACE PIPE LINER, 15"	FOOT	110							110					
X5430218	CURED-IN-PLACE PIPE LINER, 18"	FOOT	254	50				50		154					
X5430224	CURED-IN-PLACE PIPE LINER, 24"	FOOT	1103	71	196	121		64			180	421	50		
X5430230	CURED-IN-PLACE PIPE LINER, 30"	FOOT	350		150			200							
X5430236	CURED-IN-PLACE PIPE LINER, 36"	FOOT	1322	239		623	63		43		45	166		143	
X5430242	CURED-IN-PLACE PIPE LINER, 42"	FOOT	312									219		93	
X5430248	CURED-IN-PLACE PIPE LINER, 48"	FOOT	248	106								142			
#4002306	CURED-IN-PLACE PIPE LINER, 54"	FOOT	152	152											
X7010100	TRAFFIC CONTROL AND PROTECTION, STANDARD 701421 (SPECIAL)	EACH	4							1		3			
X7010101	TRAFFIC CONTROL AND PROTECTION, STANDARD 701201 (SPECIAL)	EACH	26	5	5	1	1	3	1		1	1	4	4	

MODEL: Default
 FILE NAME: P:\2023\2308418 - Culvert Lining Various Locations CADD - DWG\4.7 Traffic\ADD_Sheets\046870_ink-500.dgn



TWM, INC.
 www.twm-inc.com
 IL DESIGN FIRM
 LICENSE NO:
 184-001220

USER NAME = dlee
 PLOT SCALE = 10.0000' / in.
 PLOT DATE = 6/4/2025

DESIGNED - JCL
 DRAWN - JCL
 CHECKED - TBP
 DATE -

REVISED -
 REVISED -
 REVISED -
 REVISED -

STATE OF ILLINOIS
DEPARTMENT OF TRANSPORTATION

COUNTY SCHEDULE

SCALE: N/A SHEET 1 OF 1 SHEETS STA. TO STA.

F.A. RTE.	SECTION	COUNTY	TOTAL SHEETS	SHEET NO.
VAR	D4 CULVERT LINING 2025	VARIOUS	47	4
			CONTRACT NO. 68J20	
ILLINOIS				

LOCATION NO.	COUNTY	ROUTE	MILE MARKER	LOCATION DESCRIPTION	EX. CULVERT	FILL HEIGHT (FT)	CULVERT LINER		NOTES
							DIAMETER (IN)	LENGTH (FT)	
1	FULTON	IL-95	4.26	260 ft East of N. Pheasant Lane	Conc. Box/pipe	34.0	36	197	Extensive silt/debris in culvert.
2	FULTON	IL-116	8.52	2200 ft East of Coal Hollow Road	Conc. Box	1.1	36	42	
3	FULTON	IL-116	2.46	770 ft West of County Highway 16	CMP	17.5	54	152	
4	FULTON	IL-09	29.80	860 ft East of Ayres Road	Conc. Box/pipe	2.4	24	71	2' x 2' Box Culvert with 30" CMP extensions
5	FULTON	IL-09	28.17	290 ft South of CH 23	CMP	17.6	48	106	
6	FULTON	IL-78	20.17	720 ft South of E Sam Scott Street	Conc. Box/pipe	1.5	18	50	Extensive silt/debris in culvert.
7	KNOX	I-74	42.73	located under west bridge cone of CH 37 over I-74	RCCP	10.0	36	89	
8	KNOX	I-74	42.73	located under east bridge cone of CH 37 over I-74	RCCP	12.5	36	89	
9	KNOX	I-74	48.08	Located under north bridge cone of I-74 over East Main Street	CMP	21.5	36	184	
10	KNOX	I-74	53.53	Located under north bridge cone of IL97/US 150 over I-74.	CMP	5.1	36	70	
11	KNOX	I-74	58.50	Located under south bridge cone of CH 12 over I-74	CMP	5.1	36	99	
12	KNOX	I-74	58.49	Located under north bridge cone of CH 12 over I-74	CMP	5.1	36	92	Extensive silt/debris in culvert.
13	KNOX	US-150	29.04	290 ft West of Entrance (Mailbox 1667 US Hwy 150)	Conc. Box/pipe	7.9	24	121	2' x 2' Box Culvert w/ 27" CMP extensions
14	LASALLE	IL-251	6.45	2100 ft North of County Road 600 N	CMP	4.1	36	63	
15	MARSHALL	IL-40	0.46	310 ft North of Entrance (Mailbox 390 State Hwy 40)	Conc. Box/pipe	1.5	18	50	Extensive silt/debris in culvert.
16	OMITTED								
17	MARSHALL	IL-251	3.72	360 ft South of Arch Street	CMP	3.5	30	102	Extensive silt/debris in culvert.
18	MARSHALL	IL-89	5.11	260 ft South of County Road 400 N	CMP	2.9	24	64	
19	MARSHALL	IL-29	5.07	450 ft North of Entrance (Mailbox 825 State Hwy 29)	Conc. Box/pipe	5.1	30	98	
20	McDONOUGH	US-136	24.14	240 ft North of County Road 1050 N	CMP	1.0	36	43	
21	PEORIA	IL-40		Versailles Drive @ IL 40	CMP	3.0	15	110	Extensive silt/debris in culvert.
22	PEORIA	IL-29		Brookview Drive @ IL 29	CMP	2.0	18	154	Extensive silt/debris in culvert.
23	PUTNAM	IL-26	3.73	600 ft South of County Road 350 N	CMP	2.2	36	45	Extensive silt/debris in culvert.
24	TAZEWELL	US-24	3.29	1500 ft North of Highview Road	Conc. Box/pipe	5.5	42	145	40' of 3' x 3' Box Culvert, 105' of 42" CMP extensions
25	TAZEWELL	IL-116	5.95	EB US 24 loop ramp to NB IL 116	CMP	2.5	42	74	
26	TAZEWELL	IL-116	5.93	Located under east bridge cone for US 24 over IL 116	CMP	4.5	36	166	
27	TAZEWELL	IL-09	7.53	65 ft West of Springfield Road	CMP	11.9	48	142	
28	TAZEWELL	US-24		80 ft East of Grange Road	Conc. Box/pipe	3.1	24	180	
29	WOODFORD	IL-251	11.32	550 ft North of Entrance (Mailbox 1545 State Hwy 251)	CMP	8.5	42	93	
30	WOODFORD	IL-251	16.89	1300 ft South of County Road 2100 N	CMP	2.3	24	50	
31	WOODFORD	US-24	17.73	1900 ft East of County Road 2800 E	CMP	3.8	36	62	
32	WOODFORD	IL-251	18.06	520 ft South of County Road 2200 N	CMP	5.1	36	81	
33A	WARREN	IL-164	11.26	200 ft West of 100th Street	CMP	7.1	24	120	
33B	WARREN	210TH AVE		200 ft West of 100th Street	CMP	-	24	110	
34A	WARREN	IL-164	11.16	690 ft West of 100th Street	CMP	3.2	24	97	
34B	WARREN	210TH AVE		690 ft West of 100th Street	CMP		24	94	
35	HENDERSON	IL-96	7.29	1600 ft East of Crane Cemetery Entrance	CMP	5.1	24	57	
36	HENDERSON	IL-96	7.53	220 ft West of Entrance (Mailbox 807 State Hwy 96)	CMP	8.1	30	82	
37	HENDERSON	IL-96	7.85	230 ft East of Entrance (Mailbox 831 State Hwy 96)	CMP	9.1	30	68	
38	HENDERSON	IL-96	9.67	960 ft West of Entrance (Mailbox 1032 State Hwy 96)	CMP	4.7	24	59	
39	HENDERSON	IL-164	10.51	630 ft West of Intersection of IL 94 and IL 164	Conc. Box/pipe	4.1	24	80	Extensive silt/debris in culvert.

MODEL: Default
 FILE NAME: P:\2023\230841R - Culvert Lining Various Locations CADD - DWG\4.7 Item\CADD_Sheets\046870_ink-schedu_let.dgn



USER NAME = dlee
 DESIGNED - JCL
 DRAWN - JCL
 CHECKED - TBP
 DATE -
 PLOT SCALE = 10.0000' / in.
 PLOT DATE = 6/4/2025

DESIGNED - JCL
 DRAWN - JCL
 CHECKED - TBP
 DATE -

REVISED -
 REVISED -
 REVISED -
 REVISED -

STATE OF ILLINOIS
DEPARTMENT OF TRANSPORTATION

CULVERT SCHEDULE
 SCALE: N/A SHEET 1 OF 1 SHEETS STA. TO STA.

F.A. RTE.	SECTION	COUNTY	TOTAL SHEETS	SHEET NO.
VAR	D4 CULVERT LINING 2025	VARIOUS	47	5
ILLINOIS			CONTRACT NO. 68J20	

CURED-IN-PLACE PIPE LINER, 15"		
LOCATION		CURED-IN-PLACE PIPE LINER, 15"
COUNTY	LOCATION	FOOT
PEORIA	21	110
TOTAL :		110

CURED-IN-PLACE PIPE LINER, 18"		
LOCATION		CURED-IN-PLACE PIPE LINER, 18"
COUNTY	LOCATION	FOOT
FULTON	6	50
MARSHALL	15	50
PEORIA	22	154
TOTAL :		254

CURED-IN-PLACE PIPE LINER, 24"		
LOCATION		CURED-IN-PLACE PIPE LINER, 24"
COUNTY	LOCATION	FOOT
FULTON	4	71
KNOX	13	121
MARSHALL	18	64
TAZEWELL	28	180
WOODFORD	30	50
HENDERSON	35	57
HENDERSON	38	59
HENDERSON	39	80
WARREN	33A	120
WARREN	33B	110
WARREN	34A	97
WARREN	34B	94
TOTAL :		1103

CURED-IN-PLACE PIPE LINER, 30"		
LOCATION		CURED-IN-PLACE PIPE LINER, 30"
COUNTY	LOCATION	FOOT
MARSHALL	17	102
MARSHALL	19	98
HENDERSON	36	82
HENDERSON	37	68
TOTAL :		350

CURED-IN-PLACE PIPE LINER, 36"		
LOCATION		CURED-IN-PLACE PIPE LINER, 36"
COUNTY	LOCATION	FOOT
FULTON	1	197
FULTON	2	42
KNOX	7	89
KNOX	8	89
KNOX	9	184
KNOX	10	70
KNOX	11	99
KNOX	12	92
LASALLE	14	63
MCDONOUGH	20	43
PUTNAM	23	45
TAZEWELL	26	166
WOODFORD	31	62
WOODFORD	32	81
TOTAL :		1322

CURED-IN-PLACE PIPE LINER, 42"		
LOCATION		CURED-IN-PLACE PIPE LINER, 42"
COUNTY	LOCATION	FOOT
TAZEWELL	24	145
TAZEWELL	25	74
WOODFORD	29	93
TOTAL :		312

CURED-IN-PLACE PIPE LINER, 48"		
LOCATION		CURED-IN-PLACE PIPE LINER, 48"
COUNTY	LOCATION	FOOT
FULTON	5	106
TAZEWELL	27	142
TOTAL :		248

CURED-IN-PLACE PIPE LINER, 54"		
LOCATION		CURED-IN-PLACE PIPE LINER, 54"
COUNTY	LOCATION	FOOT
FULTON	3	152
TOTAL :		152

MODEL: Default
 FILE NAME: P:\2023\230841R - Culvert Lining Various Locations & CADD - DWG\4.7 Tent\CADD_Sheets\046870_ink-sched.tbl.dgn



USER NAME = dlee	DESIGNED = JCL	REVISED =
PLOT SCALE = 10.0000' / in.	DRAWN = JCL	REVISED =
PLOT DATE = 6/4/2025	CHECKED = TBP	REVISED =
	DATE =	REVISED =

**STATE OF ILLINOIS
 DEPARTMENT OF TRANSPORTATION**

SCHEDULE OF QUANTITIES

SCALE: N/A SHEET 1 OF 1 SHEETS STA. TO STA.

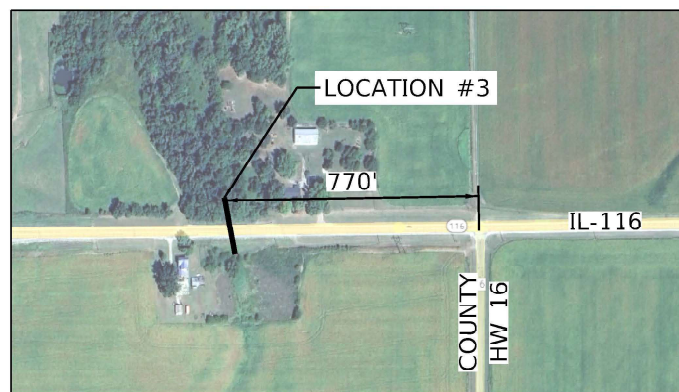
F.A. RTE.	SECTION	COUNTY	TOTAL SHEETS	SHEET NO.
VAR	D4 CULVERT LINING 2025	VARIOUS	47	6
ILLINOIS			CONTRACT NO. 68J20	



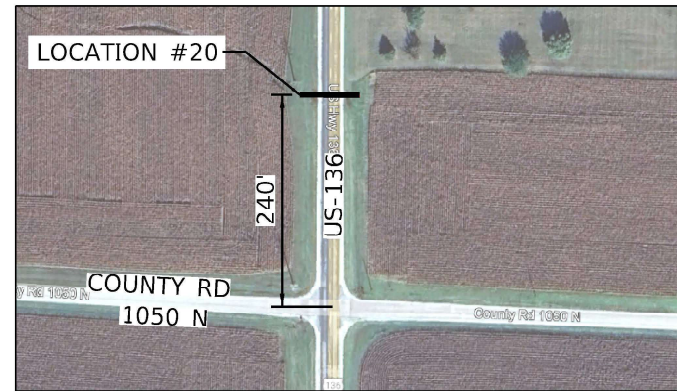
LOCATION #1
UNDER IL 95 - 260' EAST OF N. PHEASANT LANE
(FULTON COUNTY)



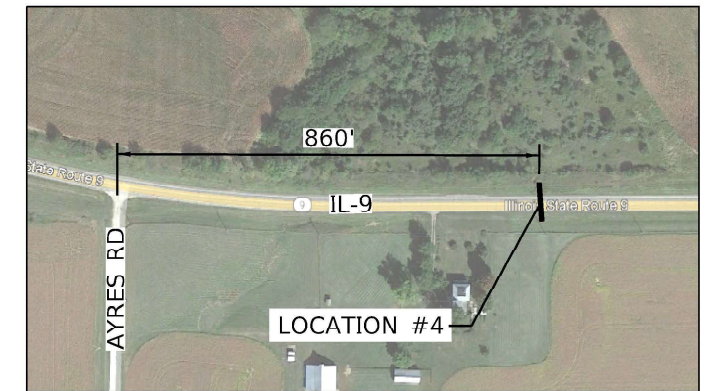
LOCATION #2
UNDER IL 116 - 2,200' EAST OF COAL HOLLOW ROAD
(FULTON COUNTY)



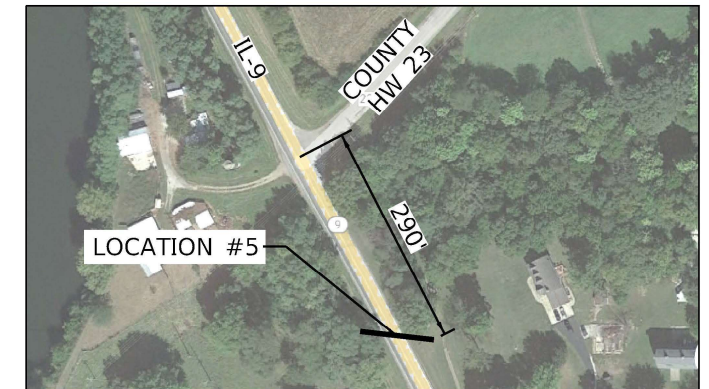
LOCATION #3
UNDER IL 116 - 770' WEST OF COUNTY HIGHWAY 16
(FULTON COUNTY)



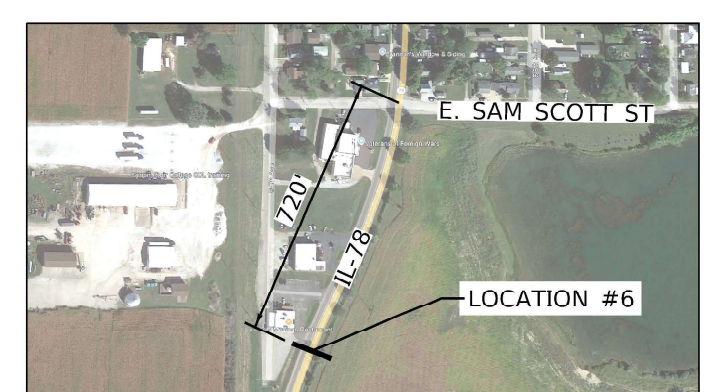
LOCATION #20
UNDER US 136 - 240' NORTH
OF COUNTY ROAD 1050 N
(MCDONOUGH COUNTY)



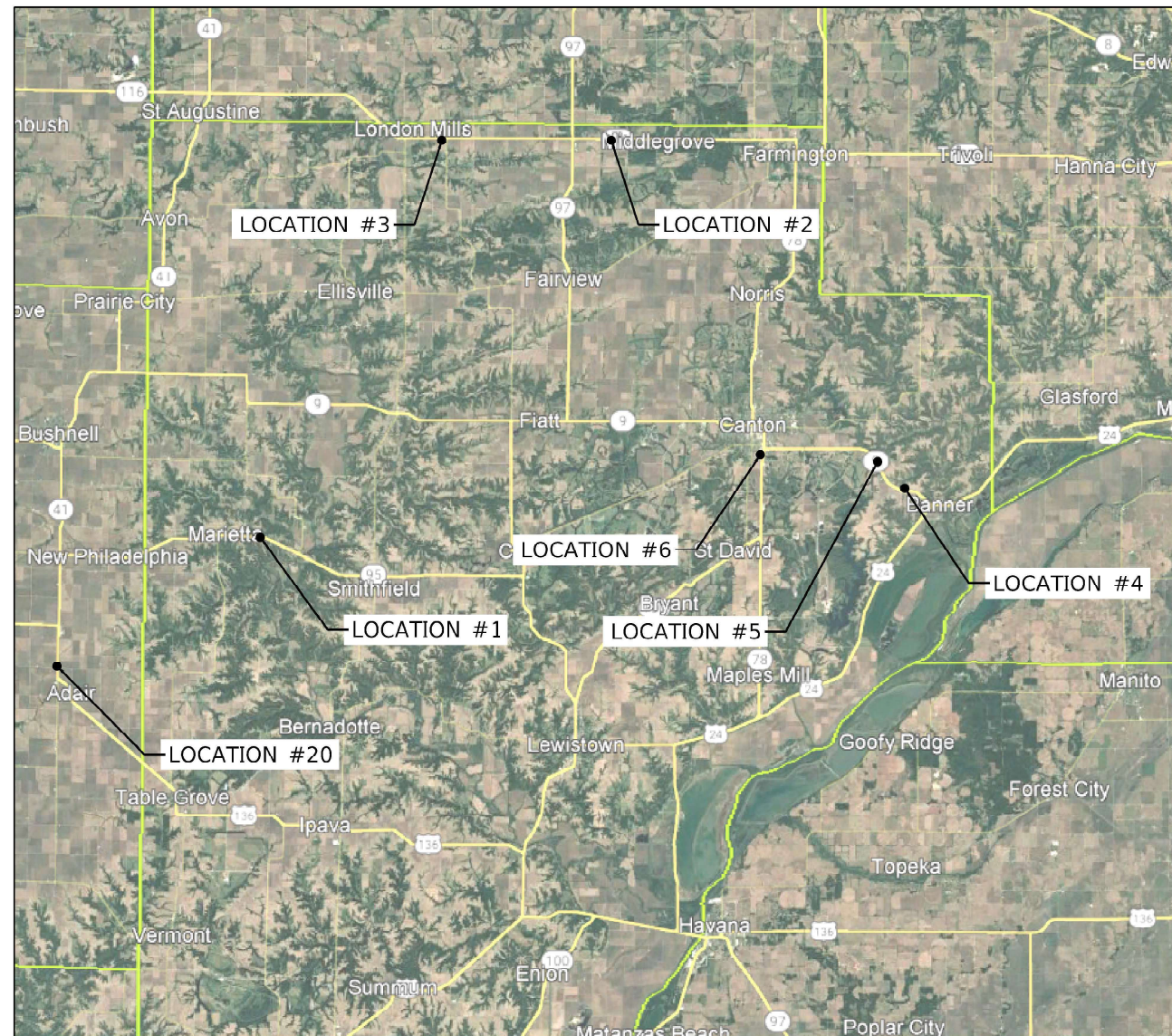
LOCATION #4
UNDER IL 9 - 860' EAST OF AYRES ROAD
(FULTON COUNTY)



LOCATION #5
UNDER IL 9 - 290' SOUTH OF COUNTY HIGHWAY 23
(FULTON COUNTY)



LOCATION #6
UNDER IL 78 - 720' SOUTH OF E. SAM SCOTT STREET
(FULTON COUNTY)



N.T.S.

MODEL: Default
 FILE NAME: P:\2023\230841R - Culvert Lining Various Locations.dwg
 SHEET: 1 of 7
 USER: dlcc
 DATE: 6/4/2025



USER NAME = dlcc
 DESIGNED = JCL
 DRAWN = JCL
 CHECKED = TBP
 DATE =
 PLOT SCALE = 100.0000' / in.
 PLOT DATE = 6/4/2025

DESIGNED = JCL
 DRAWN = JCL
 CHECKED = TBP
 DATE =

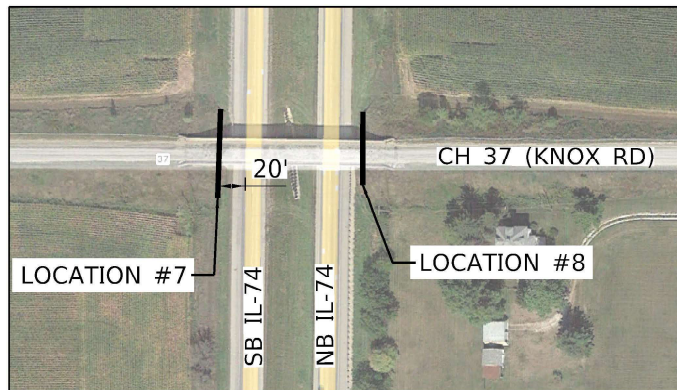
REVISED =
 REVISED =
 REVISED =
 REVISED =

STATE OF ILLINOIS
 DEPARTMENT OF TRANSPORTATION

LOCATION MAPS (1-6, 20)
 FULTON/MCDONOUGH COUNTY

SCALE: SHEET 1 OF 7 SHEETS STA. TO STA.

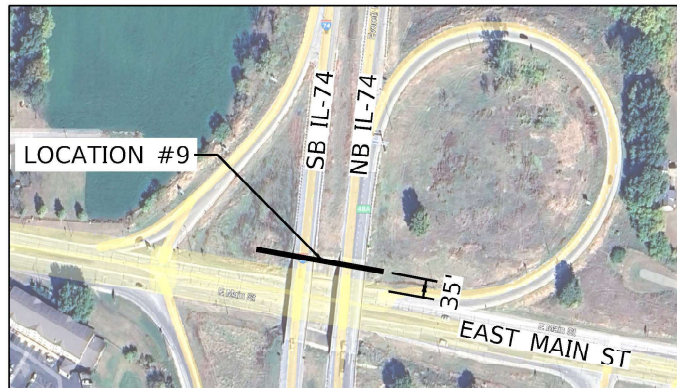
F.A. RTE.	SECTION	COUNTY	TOTAL SHEETS	SHEET NO.
VAR	D4 CULVERT LINING 2025	VARIOUS	47	7
			CONTRACT NO. 68J20	
ILLINOIS				



LOCATION #7
 UNDER CH 37 - 20' WEST OF SOUTHBOUND IL 74

LOCATION #8
 UNDER CH 37 - 20' EAST OF NORTHBOUND IL 74

(KNOX COUNTY)



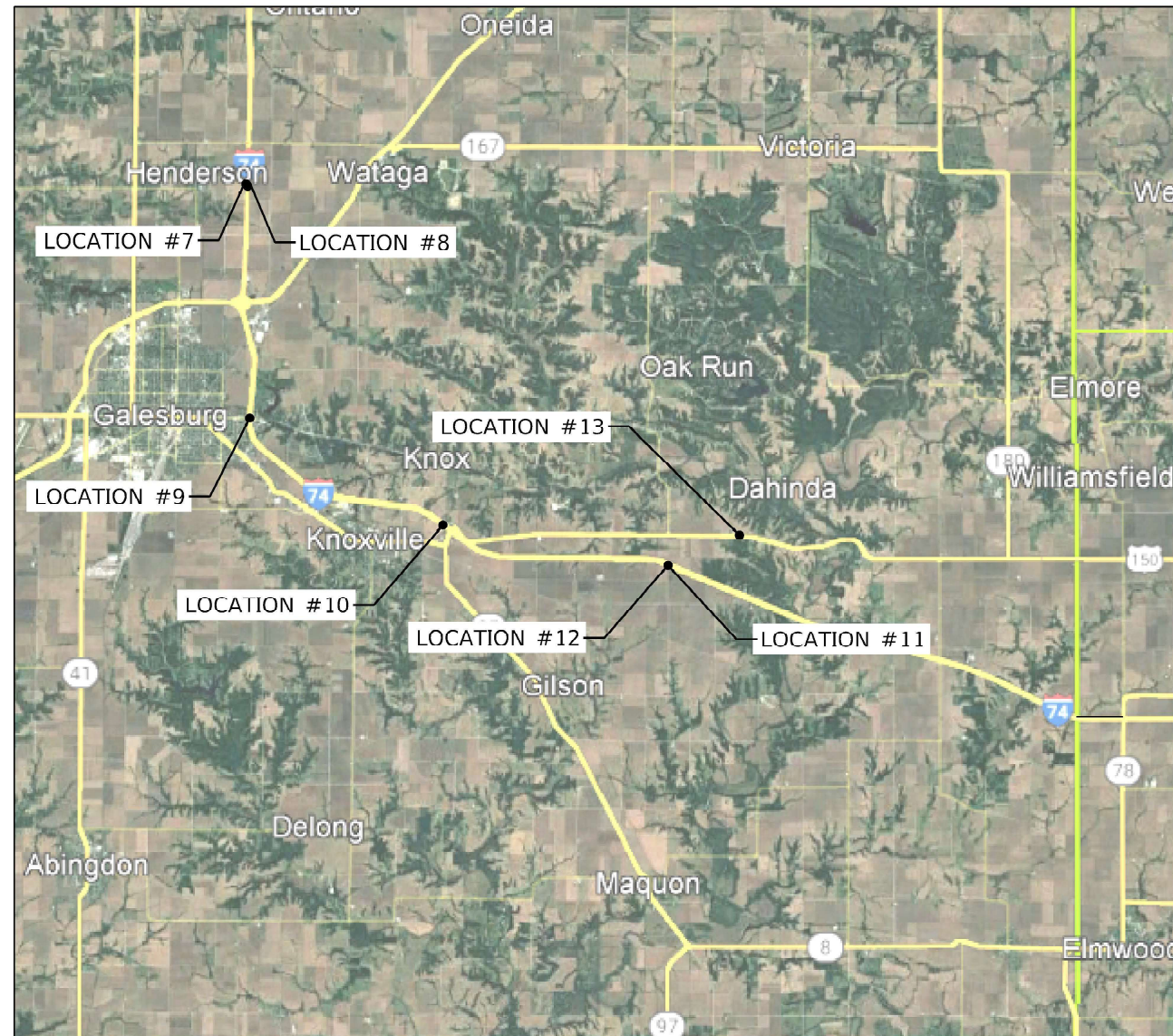
LOCATION #9
 UNDER IL 74 - 35' NORTH OF EAST MAIN STREET

(KNOX COUNTY)

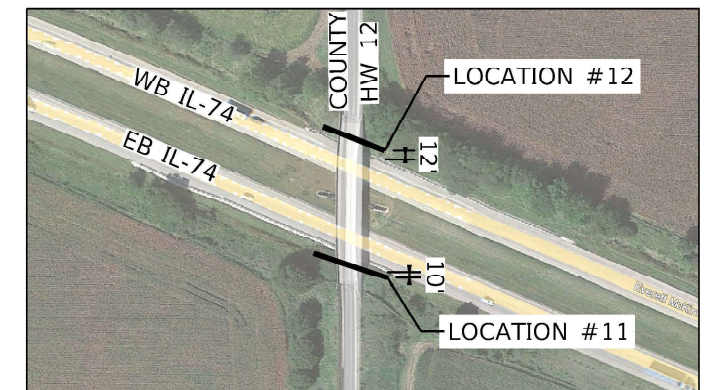


LOCATION #10
 UNDER IL 97/ US 150 - 33' NORTH OF WESTBOUND IL 74

(KNOX COUNTY)



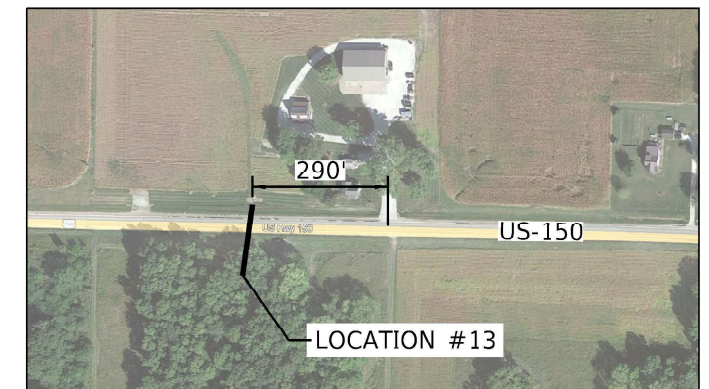
N.T.S.



LOCATION #11
 COUNTY HIGHWAY 12 SOUTH BRIDGE CONE - 10' SOUTH OF EASTBOUND IL 74

LOCATION #12
 COUNTY HIGHWAY 12 NORTH BRIDGE CONE - 12' NORTH OF WESTBOUND IL 74

(KNOX COUNTY)



LOCATION #13
 UNDER US 150 - 290' WEST OF ENTRANCE (MAILBOX 1667 US HWY 150)

(KNOX COUNTY)

MODEL: Default
 FILE NAME: P:\2023\230841R - Culvert Lining Various Locations & CADD - DWG\7.7 Twp\CADD Sheets\Map\16870-map-02.dwg



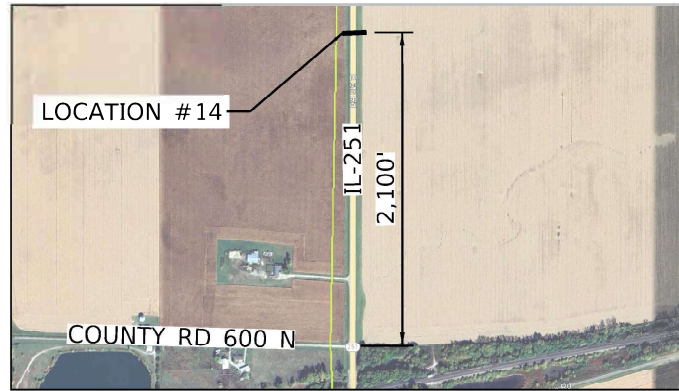
USER NAME = dlee	DESIGNED = JCL	REVISED =
	DRAWN = JCL	REVISED =
PLOT SCALE = 100.0000' / in.	CHECKED = TBP	REVISED =
PLOT DATE = 6/4/2025	DATE =	REVISED =

STATE OF ILLINOIS
 DEPARTMENT OF TRANSPORTATION

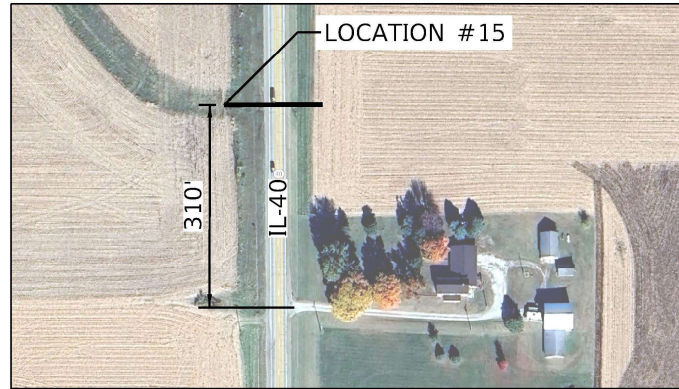
LOCATION MAPS (7-13)
 KNOX COUNTY

SCALE: SHEET 2 OF 7 SHEETS STA. TO STA.

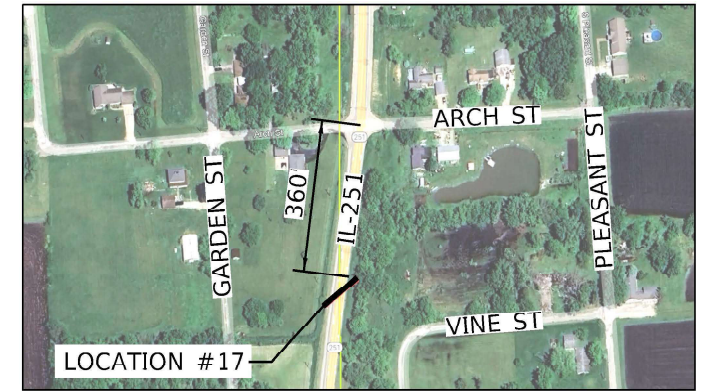
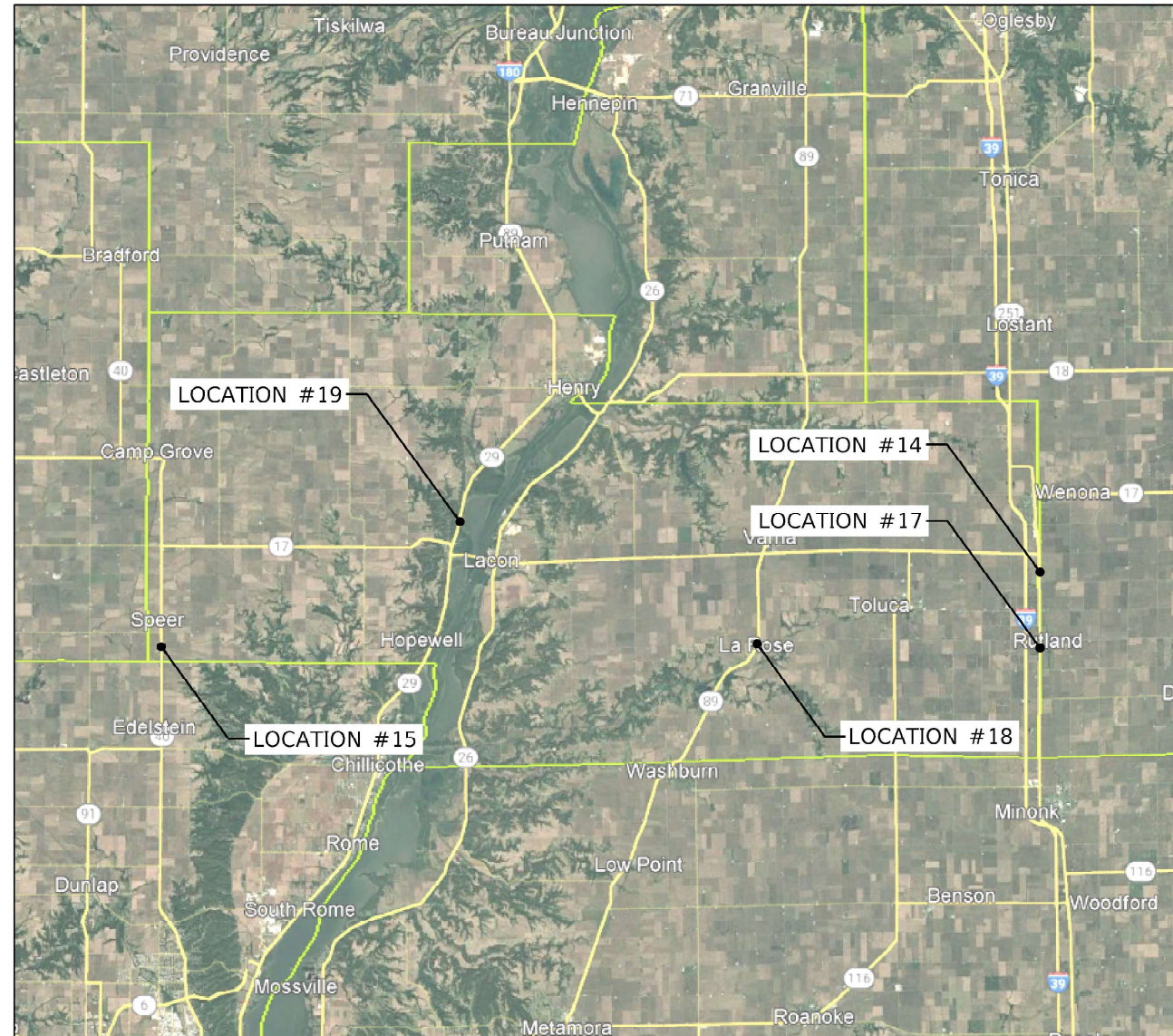
F.A. RTE.	SECTION	COUNTY	TOTAL SHEETS	SHEET NO.
VAR	D4 CULVERT LINING 2025	VARIOUS	47	8
			CONTRACT NO. 68J20	
ILLINOIS				



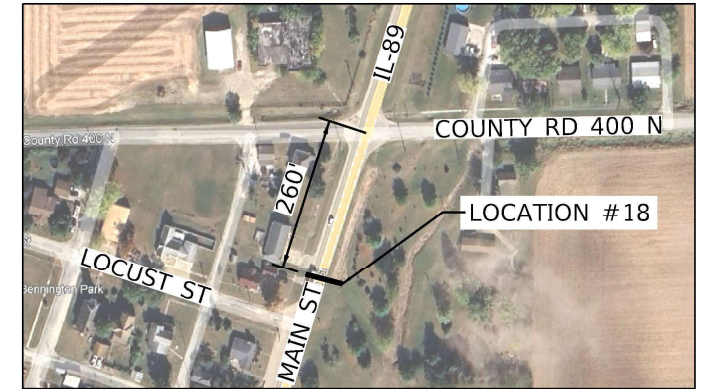
LOCATION #14
UNDER IL 251 - 2,100' NORTH OF COUNTY ROAD 600 N
(LASALLE COUNTY)




LOCATION #15
UNDER IL 40 - 310' NORTH OF ENTRANCE
(MAILBOX 0390 STATE HWY 40)
(MARSHALL COUNTY)



LOCATION #17
UNDER IL 251 - 360' SOUTH OF ARCH STREET
(MARSHALL COUNTY)



LOCATION #18
UNDER IL 89/ MAIN STREET - 260' SOUTH OF
COUNTY ROAD 400 N
(MARSHALL COUNTY)



LOCATION #19
UNDER IL 29 - 450' NORTH OF ENTRANCE
(MAILBOX 825 STATE HWY 29)
(MARSHALL COUNTY)



N.T.S.

MODEL: Default
FILE NAME: P:\2023\230841R - Culvert Lining Various Locations & CADD - DWG\4.7 TrenchCADD_Sheets\Map\14-19-Map-03.dwg



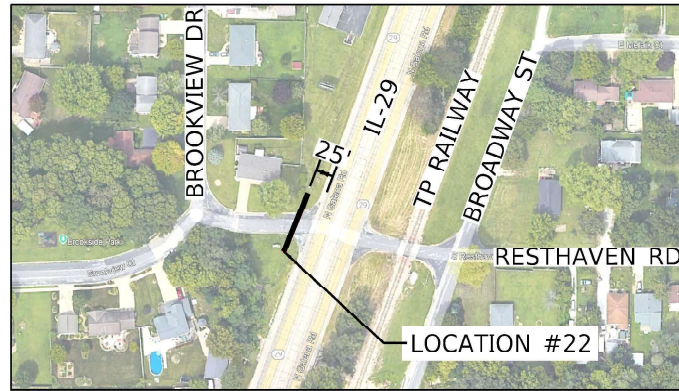
USER NAME = dlee	DESIGNED - JCL	REVISED -
PLOT SCALE = 100.0000' / in.	DRAWN - JCL	REVISED -
PLOT DATE = 6/4/2025	CHECKED - TBP	REVISED -
	DATE -	REVISED -

STATE OF ILLINOIS
DEPARTMENT OF TRANSPORTATION

LOCATION MAPS (14-19)
LASALLE /MARSHALL COUNTY

SCALE: SHEET 3 OF 7 SHEETS STA. TO STA.

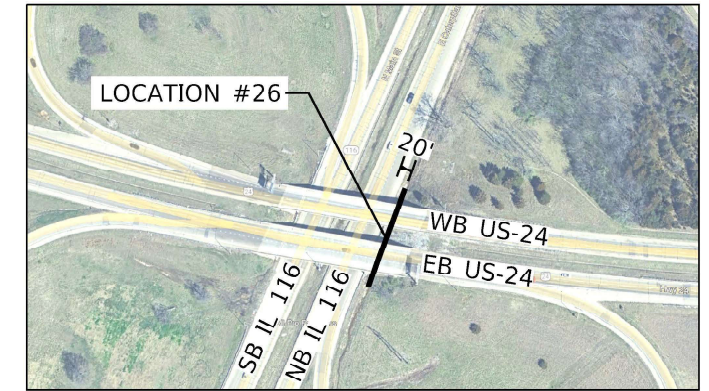
F.A. RTE.	SECTION	COUNTY	TOTAL SHEETS	SHEET NO.
VAR	D4 CULVERT LINING 2025	VARIOUS	47	9
			CONTRACT NO. 68J20	
ILLINOIS				



LOCATION #22
UNDER BROOKVIEW DRIVE - 25' WEST OF IL 29
(PEORIA COUNTY)



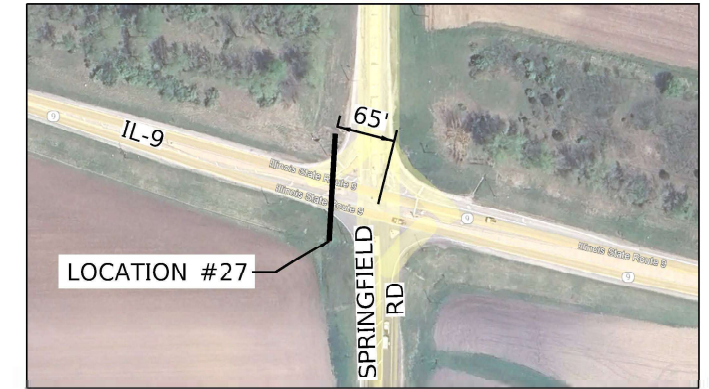
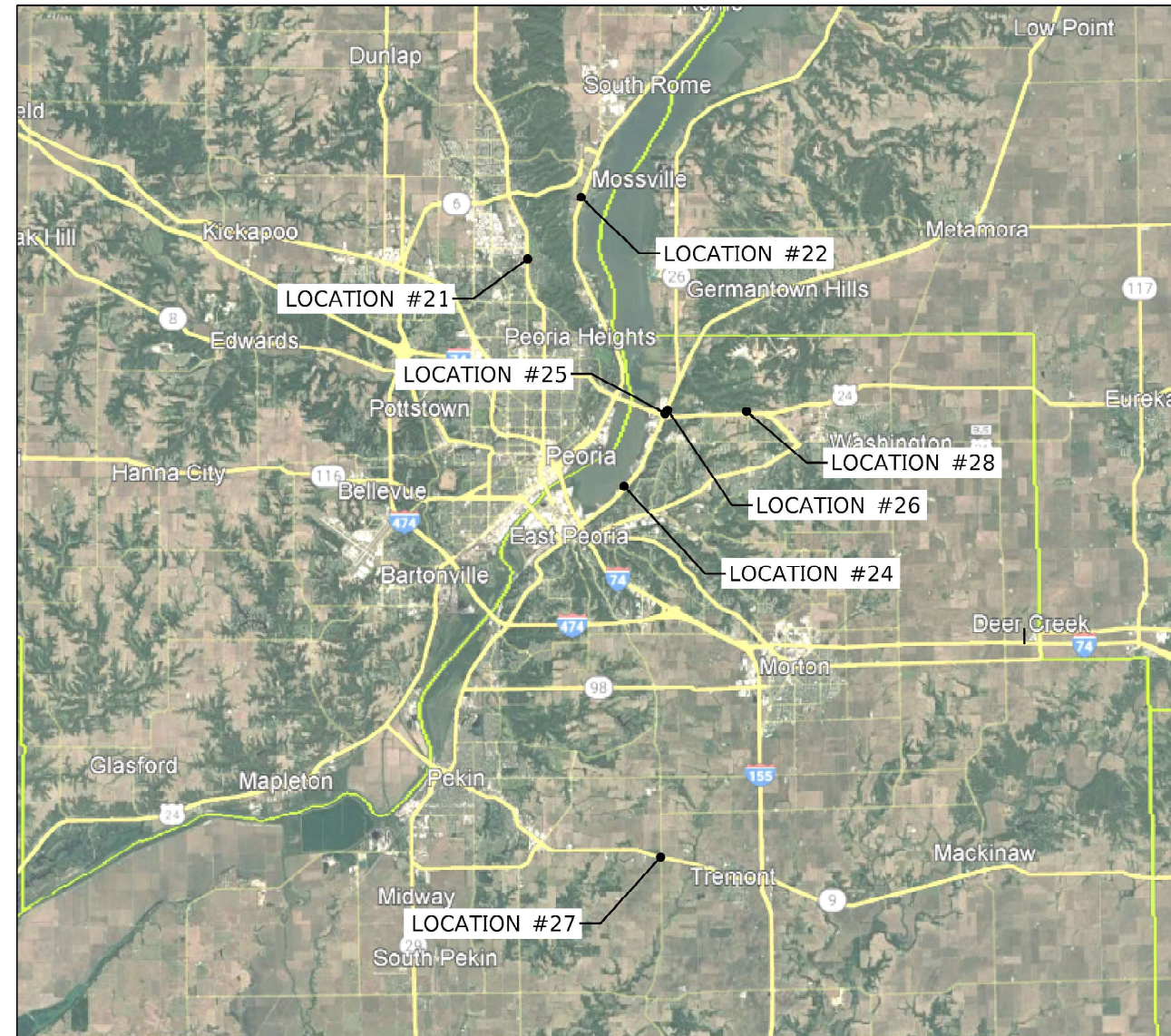
LOCATION #21
UNDER VERSAILLES DRIVE - 20' WEST OF IL 40
(PEORIA COUNTY)



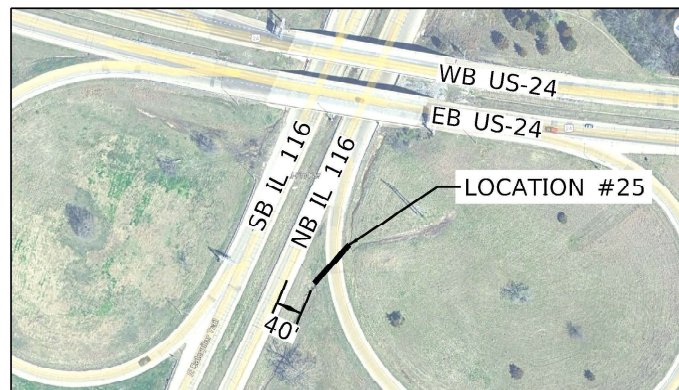
LOCATION #26
EAST BRIDGE CONE FOR SN 090-0071 - 20' EAST OF
NORTHBOUND IL 116
(TAZEWELL COUNTY)



LOCATION #24
UNDER US 24 - 1,500' NORTH OF HIGHVIEW ROAD
(TAZEWELL COUNTY)



LOCATION #27
UNDER IL 9 - 65' WEST OF SPRINGFIELD ROAD
(TAZEWELL COUNTY)



LOCATION #25
UNDER EB US 24 LOOP RAMP TO NB IL 116
40' EAST OF NORTHBOUND IL 116
(TAZEWELL COUNTY)



LOCATION #28
UNDER EB US-24 - 80' EAST OF GRANGE ROAD
(TAZEWELL COUNTY)



N.T.S.

MODEL: Default
FILE NAME: P:\2023\230841R - Culvert Lining Various Locations & CADD - DWG\4.7 TrenchCADD_Sheets\Map\21-28-map-04.dwg

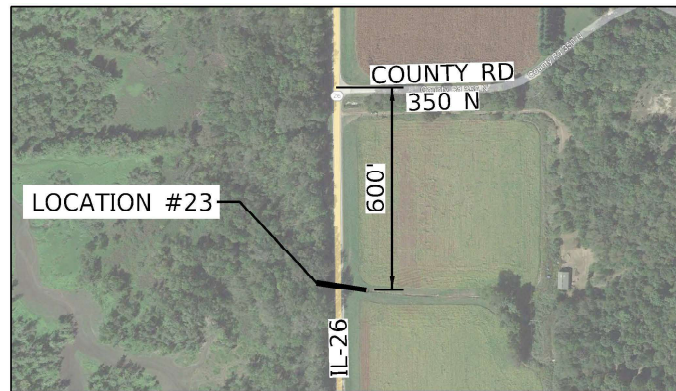


USER NAME = dlee	DESIGNED - JCL	REVISED -
PLOT SCALE = 100.0000" / in.	DRAWN - JCL	REVISED -
PLOT DATE = 6/4/2025	CHECKED - TBP	REVISED -
	DATE -	REVISED -

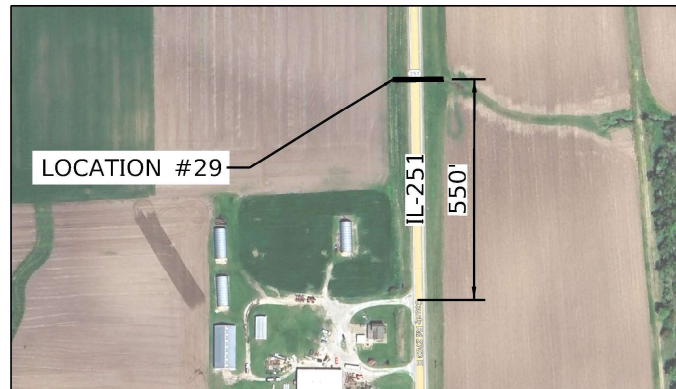
STATE OF ILLINOIS
DEPARTMENT OF TRANSPORTATION

LOCATION MAPS (21-22, 24-28)			
PEORIA/TAZEWELL COUNTY			
SCALE:	SHEET 4	OF 7 SHEETS	STA. TO STA.

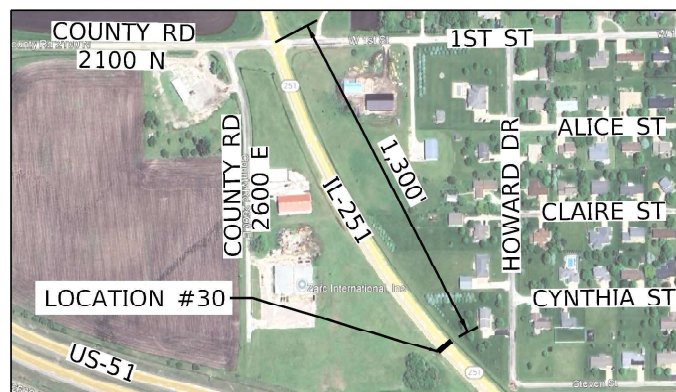
F.A. RTE.	SECTION	COUNTY	TOTAL SHEETS	SHEET NO.
VAR	D4 CULVERT LINING 2025	VARIOUS	47	30
			CONTRACT NO. 68J20	
ILLINOIS				



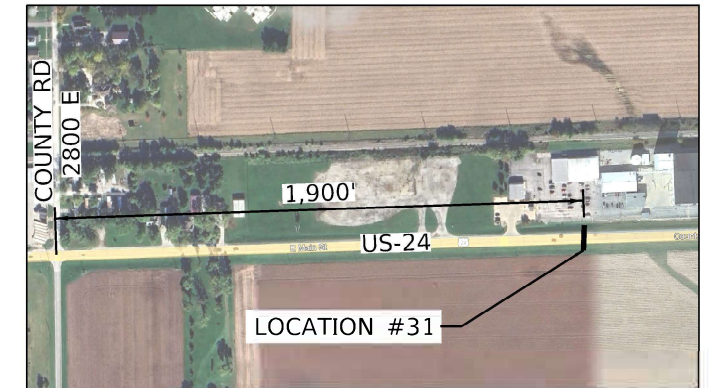
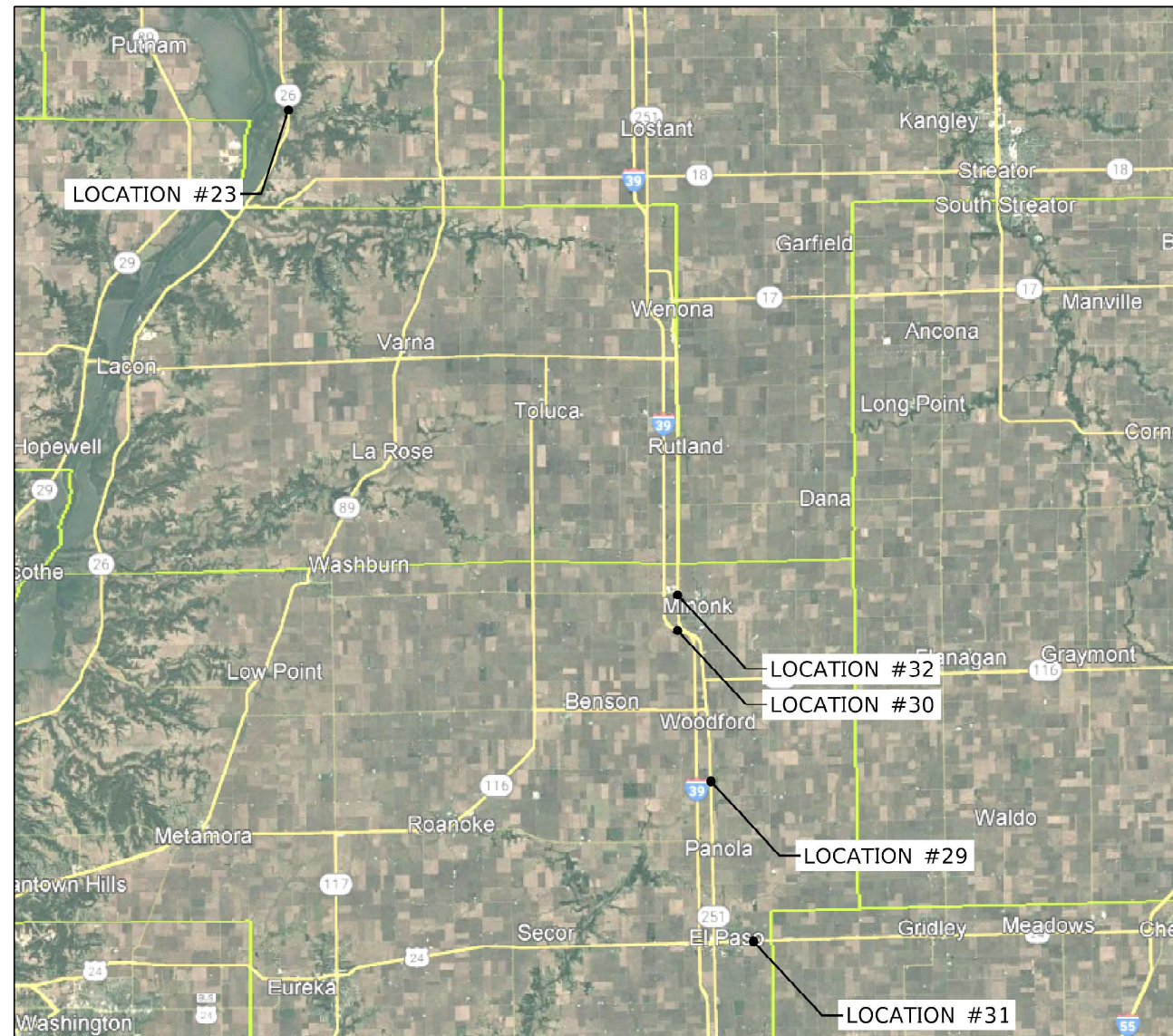
LOCATION #23
 UNDER IL 26 - 600' SOUTH OF COUNTY ROAD 350 N
 (PUTNAM COUNTY)



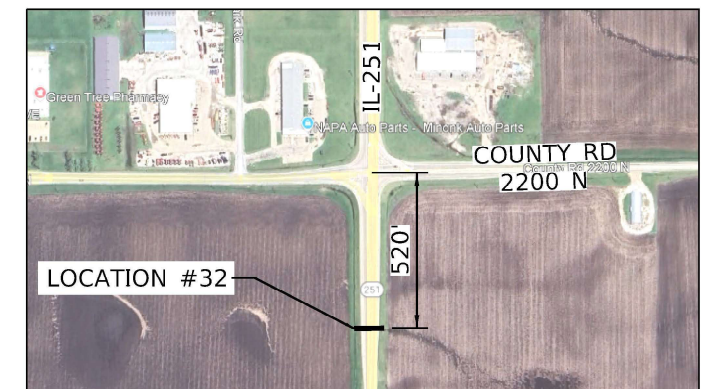
LOCATION #29
 UNDER IL 251 - 550' NORTH OF ENTRANCE
 (MAILBOX 1545 STATE HWY 251)
 (WOODFORD COUNTY)



LOCATION #30
 UNDER IL 251 - 1,300' SOUTH OF COUNTY ROAD 2100 N
 (WOODFORD COUNTY)



LOCATION #31
 UNDER US 24 - 1,900' EAST OF COUNTY ROAD 2800 E
 (WOODFORD COUNTY)



LOCATION #32
 UNDER IL 251 - 520' SOUTH OF COUNTY ROAD 2200 N
 (WOODFORD COUNTY)



N.T.S.

MODEL: Default
 FILE NAME: P:\2023\230841R - Culvert Lining Various Locations.dwg
 SHEET: 5 of 7
 DATE: 6/4/2025



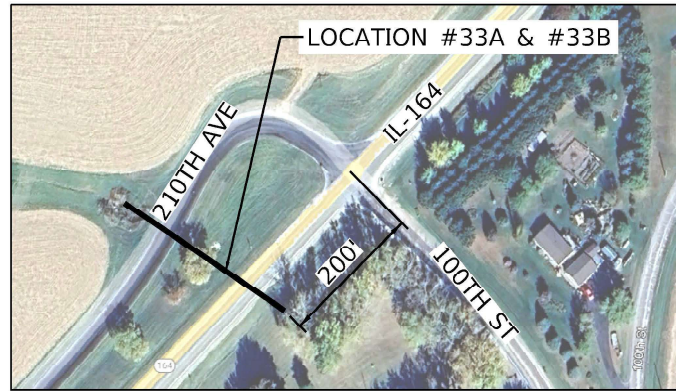
USER NAME = dlee	DESIGNED - JCL	REVISED -
PLOT SCALE = 100.0000" / in.	DRAWN - JCL	REVISED -
PLOT DATE = 6/4/2025	CHECKED - TBP	REVISED -
	DATE -	REVISED -

STATE OF ILLINOIS
 DEPARTMENT OF TRANSPORTATION

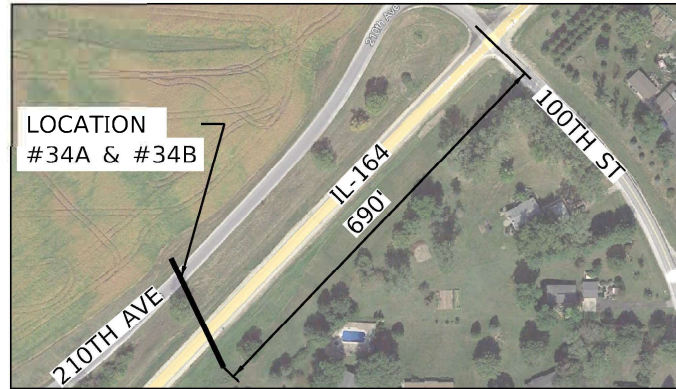
LOCATION MAPS (23, 29-32)
 PUTNAM/WOODFORD COUNTY

SCALE: SHEET 5 OF 7 SHEETS STA. TO STA.

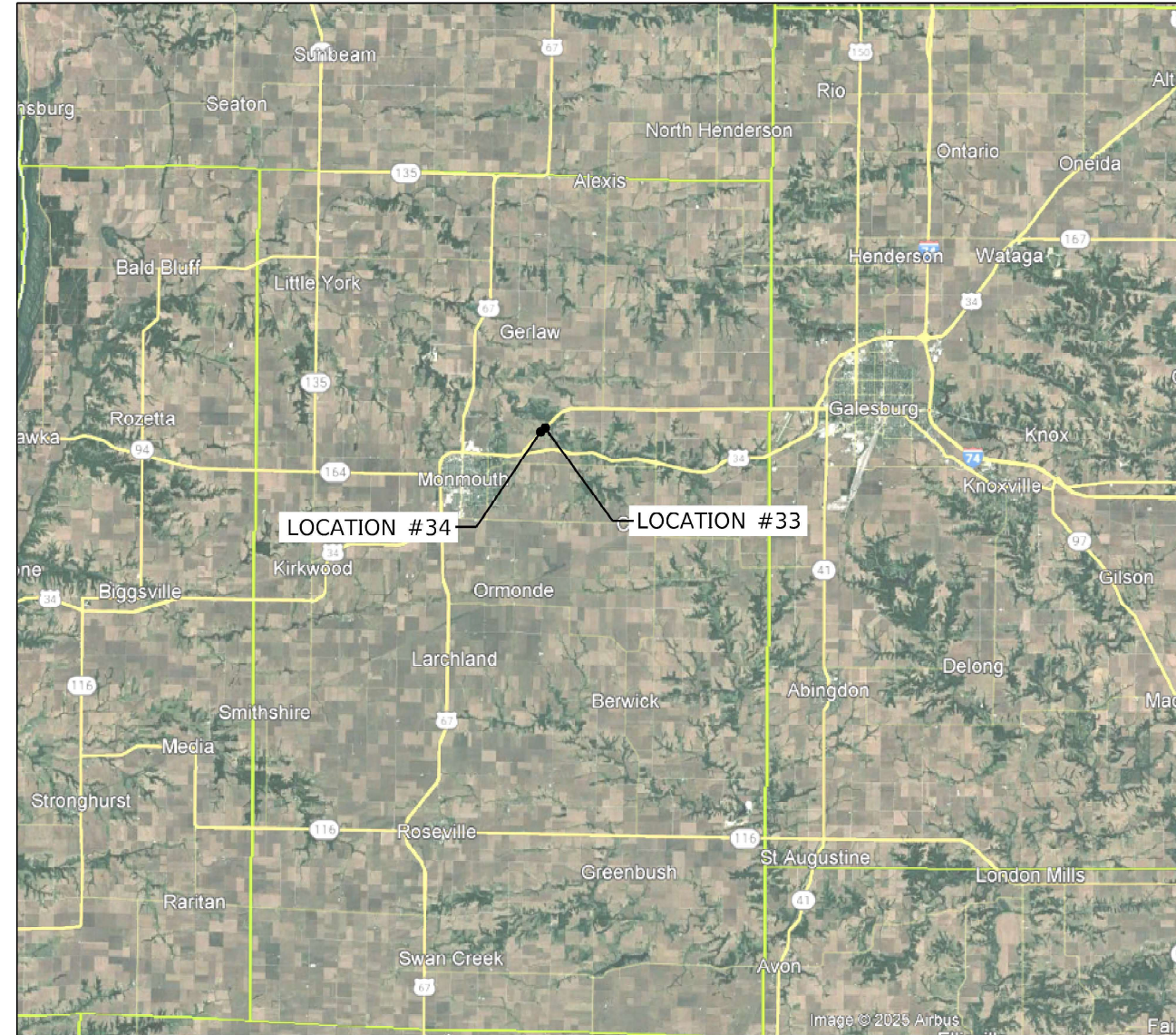
F.A. RTE.	SECTION	COUNTY	TOTAL SHEETS	SHEET NO.
VAR	D4 CULVERT LINING 2025	VARIOUS	47	11
			CONTRACT NO. 68J20	
ILLINOIS				



LOCATION #33A & #33B
 UNDER IL 164 AND 210TH AVE - 200' WEST OF 100TH STREET
 (WARREN COUNTY)



LOCATION #34A & #34B
 UNDER IL 164 AND 210TH AVE - 690' WEST OF 100TH STREET
 (WARREN COUNTY)



N.T.S.

MODEL: Default
 FILE NAME: P:\2023\230841B - Culvert Lining Various Locations & CADD - DWG\4.7 TrenchCADD_Sheets\Map\33-34-map-06.dwg




TWM, INC.
 WWW.TWM.INC.COM
 IL DESIGN FIRM
 LICENSE NO: 184-001220

USER NAME = dlee	DESIGNED - JCL	REVISED -
PLOT SCALE = 100.0000' / in.	DRAWN - JCL	REVISED -
PLOT DATE = 6/4/2025	CHECKED - TBP	REVISED -
	DATE -	REVISED -

**STATE OF ILLINOIS
 DEPARTMENT OF TRANSPORTATION**

LOCATION MAPS (33-34) WARREN COUNTY			
SCALE:	SHEET 6	OF 7 SHEETS	STA. TO STA.

F.A. RTE.	SECTION	COUNTY	TOTAL SHEETS	SHEET NO.
VAR	D4 CULVERT LINING 2025	VARIOUS	47	12
			CONTRACT NO. 68J20	
ILLINOIS				



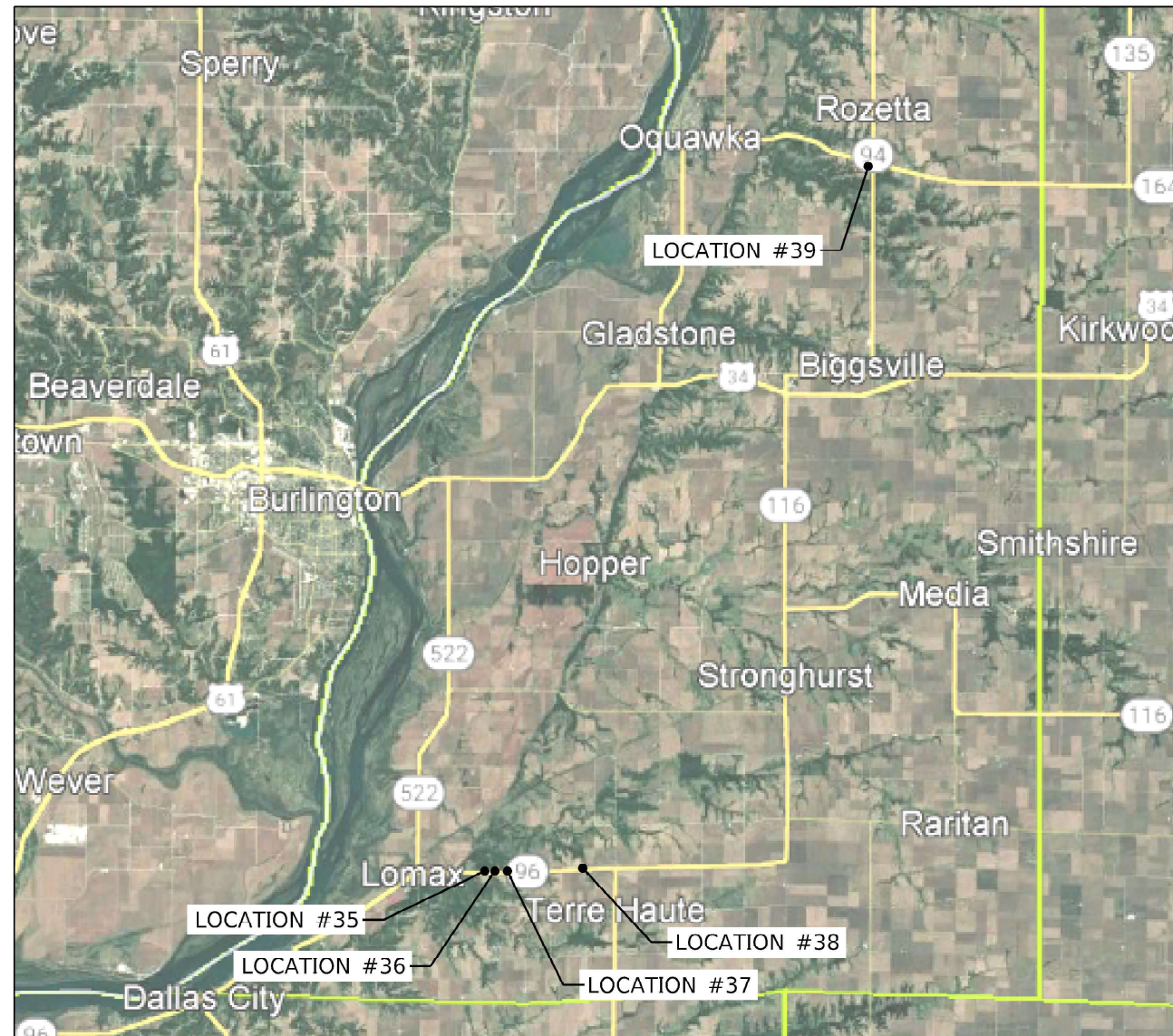
LOCATION #35
UNDER IL 96 - 1,600' EAST OF CRANE CEMETERY ENTRANCE
(HENDERSON COUNTY)



LOCATION #36
UNDER IL 96 - 220' WEST OF ENTRANCE
(MAILBOX 807 STATE HWY 96)
(HENDERSON COUNTY)



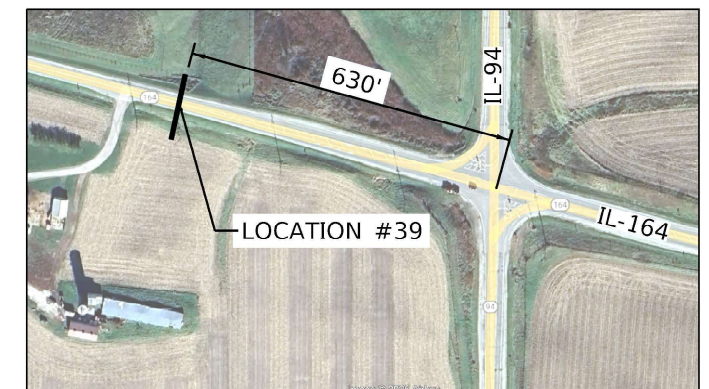
LOCATION #37
UNDER IL 96 - 230' EAST OF ENTRANCE
(MAILBOX 831 STATE HWY 96)
(HENDERSON COUNTY)



N.T.S.



LOCATION #38
UNDER IL 96 - 960' WEST OF ENTRANCE
(MAILBOX 1032 STATE HWY 96)
(HENDERSON COUNTY)



LOCATION #39
UNDER IL 164 - 630' WEST OF IL 94
(HENDERSON COUNTY)

MODEL: Default
FILE NAME: P:\2023\230841R - Culvert Lining Various Locations & CADD - DWG\4.7 TerriCadd_Sheets\Map\048120-map-01.dwg



USER NAME = dlee	DESIGNED - JCL	REVISED -
PLOT SCALE = 100.0000" / in.	DRAWN - JCL	REVISED -
PLOT DATE = 6/4/2025	CHECKED - TBP	REVISED -
	DATE -	REVISED -

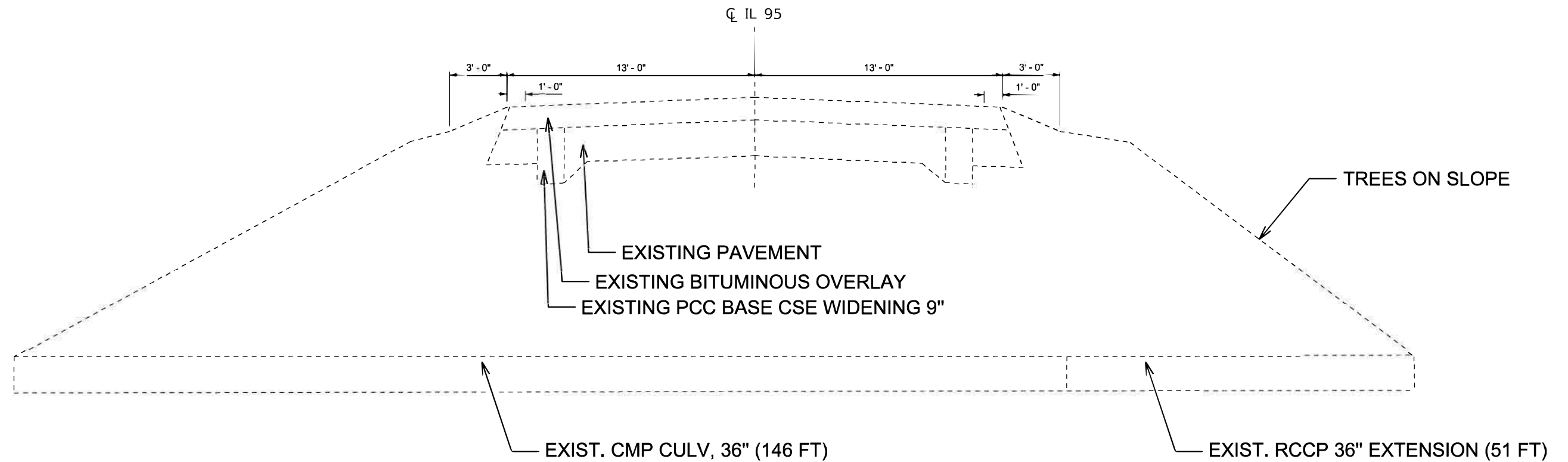
STATE OF ILLINOIS
DEPARTMENT OF TRANSPORTATION

LOCATION MAPS (35-39) HENDERSON COUNTY			
SCALE:	SHEET 7	OF 7 SHEETS	STA. TO STA.

F.A. RTE.	SECTION	COUNTY	TOTAL SHEETS	SHEET NO.
VAR	D4 CULVERT LINING 2025	VARIOUS	47	13
			CONTRACT NO. 68J20	
ILLINOIS				

FULTON COUNTY

FIELD RECONNAISSANCE AND SCOPING
BY IDOT AT THIS LOCATION



LOCATION NO.1
STA. 395+37.00 (IL- 95)

MODEL: D:\d47\1
FILE NAME: P:\2023\230841B - Culvert Lining Various Locations\4 CADD - DWG\4.7 Twp\CADD_Sheets\046870_01-Cylind.cdw



USER NAME = dlee	DESIGNED - JCL	REVISED -
	DRAWN - JCL	REVISED -
PLOT SCALE = 10.0000' / in.	CHECKED - TBP	REVISED -
PLOT DATE = 6/4/2025	DATE -	REVISED -

STATE OF ILLINOIS
DEPARTMENT OF TRANSPORTATION

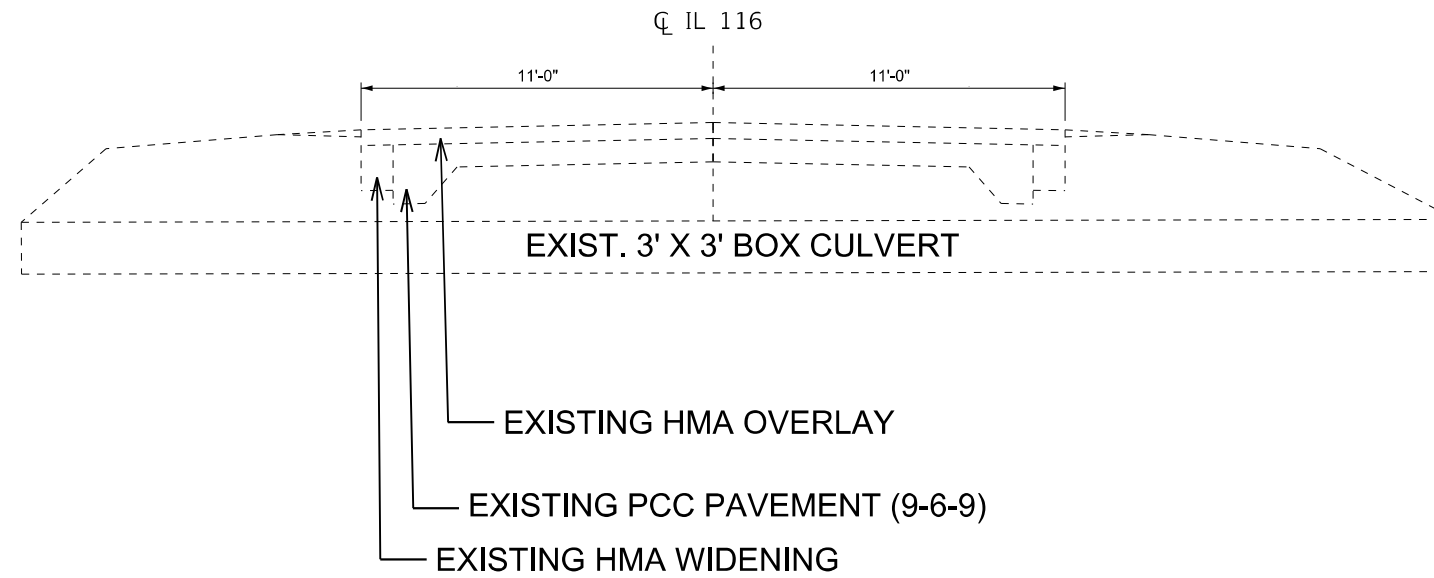
TYPICAL SECTIONS
(LOCATION #1)

SCALE: NTS SHEET 1 OF 34 SHEETS STA. TO STA.

F.A. RTE.	SECTION	COUNTY	TOTAL SHEETS	SHEET NO.
VAR	D4 CULVERT LINING 2025	VARIOUS	47	14
			CONTRACT NO. 68J20	
ILLINOIS				

FULTON COUNTY

FIELD RECONNAISSANCE AND SCOPING
BY IDOT AT THIS LOCATION



LOCATION NO.2

STA. 364+60.00 (IL- 116)

MODEL: D:\p1\116\116.dwg
 FILE NAME: P:\2023\230928\116 - Culvert Lining Various Locations.dwg - DIV\116.dwg
 T:\116\116.dwg



USER NAME = dllee	DESIGNED - JCL	REVISED -
PLOT SCALE = 10,0000 * / in.	CHECKED - TBP	REVISED -
PLOT DATE = 6/4/2025	DATE -	REVISED -

DESIGNED - JCL	REVISED -
DRAWN - JCL	REVISED -
CHECKED - TBP	REVISED -
DATE -	REVISED -

STATE OF ILLINOIS
DEPARTMENT OF TRANSPORTATION

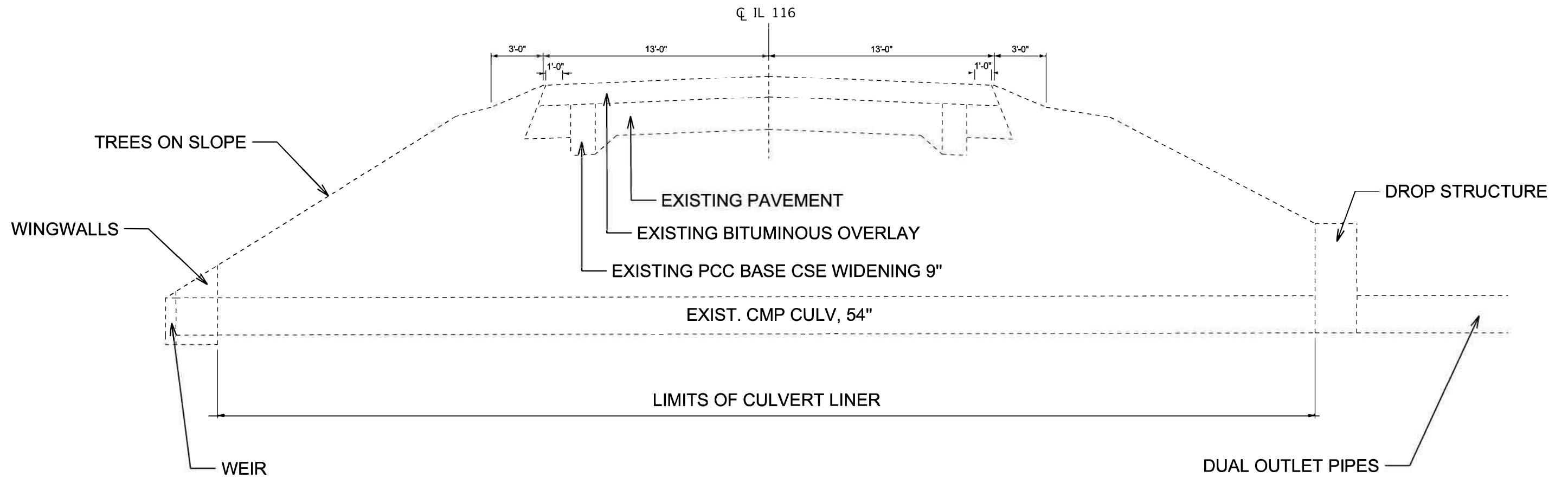
TYPICAL SECTIONS
(LOCATION #2)

SCALE: NTS SHEET 2 OF 34 SHEETS STA. TO STA.

F.A. RTE.	SECTION	COUNTY	TOTAL SHEETS	SHEET NO.
VAR	D4 CULVERT LINING 2025	VARIOUS	47	15
ILLINOIS			CONTRACT NO. 68J20	

FULTON COUNTY

FIELD RECONNAISSANCE AND SCOPING
BY IDOT AT THIS LOCATION



LOCATION NO.3
STA. 44+25.00 (IL- 116)

MODEL: Default
 FILE NAME: P:\2023\230841R - Culvert Lining Various Locations & CADD - DWG\4.7 Twp\CADD_Sheets\0468720_01T-01C16.dwg



USER NAME = dlee	DESIGNED - JCL	REVISED -
	DRAWN - JCL	REVISED -
PLOT SCALE = 10.0000' / in.	CHECKED - TBP	REVISED -
PLOT DATE = 6/4/2025	DATE -	REVISED -

STATE OF ILLINOIS
DEPARTMENT OF TRANSPORTATION

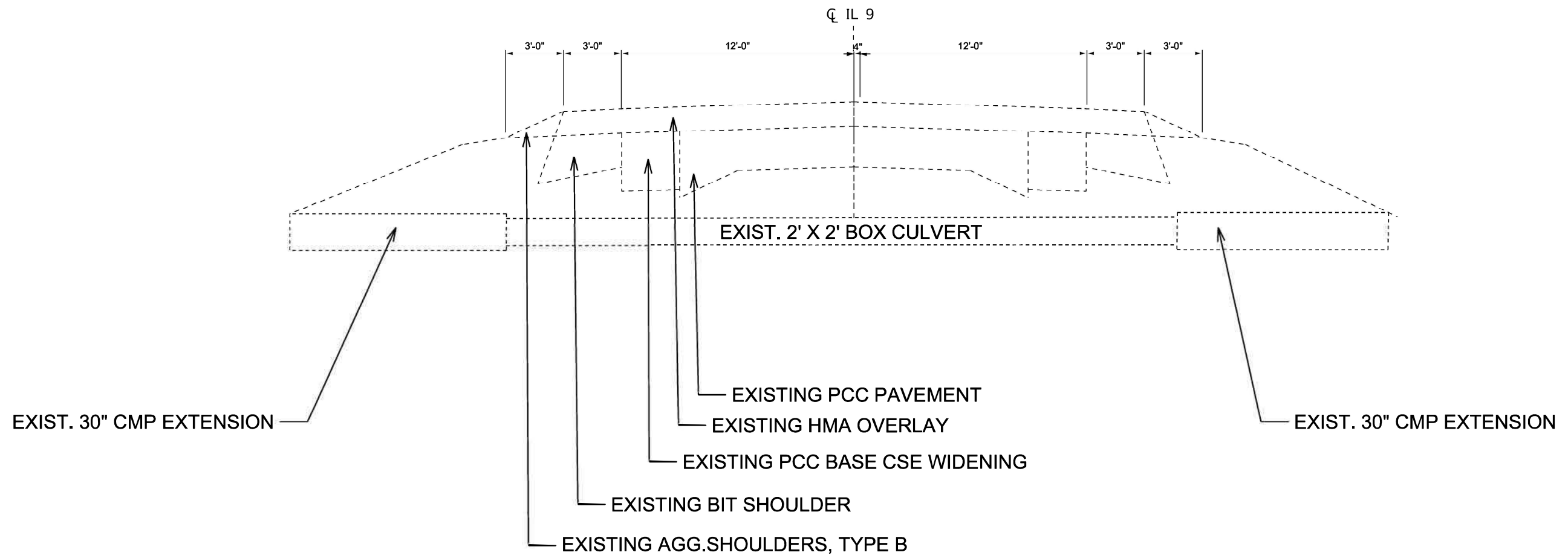
TYPICAL SECTIONS
(LOCATION #3)

SCALE: NTS SHEET 3 OF 34 SHEETS STA. TO STA.

F.A. RTE.	SECTION	COUNTY	TOTAL SHEETS	SHEET NO.
VAR	D4 CULVERT LINING 2025	VARIOUS	47	16
			CONTRACT NO. 68J20	
ILLINOIS				

FULTON COUNTY

FIELD RECONNAISSANCE AND SCOPING
BY IDOT AT THIS LOCATION



LOCATION NO.4
STA. 312+40.00 (IL- 09)

MODEL: D:\fs\it
FILE NAME: P:\2023\230841B - Culvert Lining Various Locations\CAD - DWG\4.7 Twp\CADD_Sheets\046870_01T-01CIS.dwg



TWM, INC.
WWW.TWM.INC.COM
IL DESIGN FIRM
LICENSE NO:
184-001220

USER NAME = dlee	DESIGNED - JCL	REVISED -
	DRAWN - JCL	REVISED -
PLOT SCALE = 10.0000' / in.	CHECKED - TBP	REVISED -
PLOT DATE = 6/4/2025	DATE -	REVISED -

STATE OF ILLINOIS
DEPARTMENT OF TRANSPORTATION

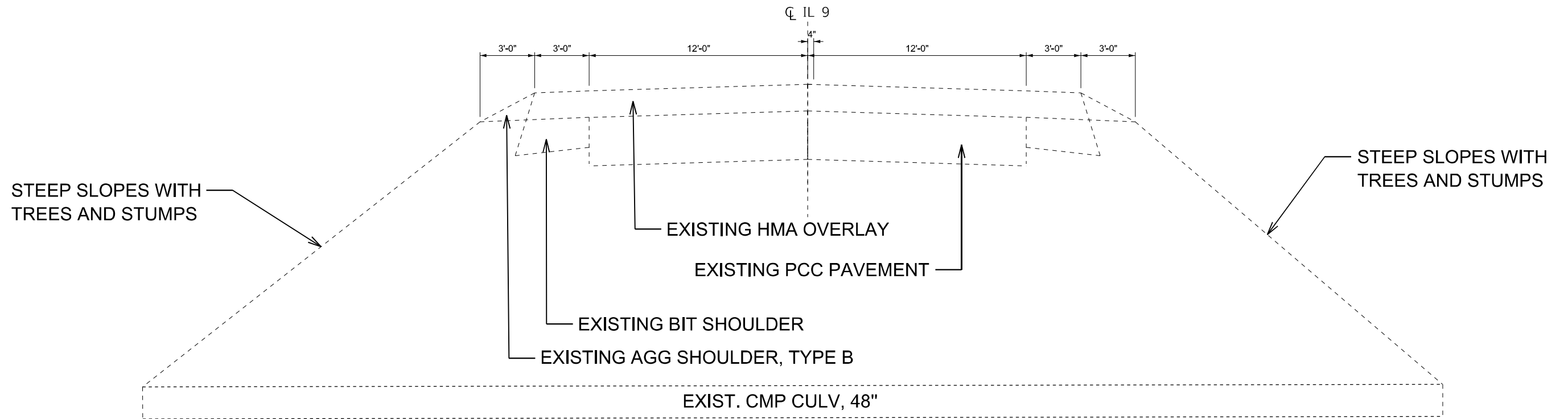
TYPICAL SECTIONS
(LOCATION #4)

SCALE: NTS SHEET 4 OF 34 SHEETS STA. TO STA.

F.A. RTE.	SECTION	COUNTY	TOTAL SHEETS	SHEET NO.
VAR	D4 CULVERT LINING 2025	VARIOUS	47	17
			CONTRACT NO. 68J20	
ILLINOIS				

FULTON COUNTY

FIELD RECONNAISSANCE AND SCOPING
BY IDOT AT THIS LOCATION



LOCATION NO.5
STA. 230+91.00 (IL- 09)

MODEL: D:\p1\11
FILE NAME: P:\2023\230989A\B - Culvert Lining Various Locations\4_CADD - DWG\4.7_Tron\CADD_Sheets\0468120_sht-tyrjck.dwg



USER NAME = dllee	DESIGNED - JCL	REVISED -
	DRAWN - JCL	REVISED -
PLOT SCALE = 10,0000 * / in.	CHECKED - TBP	REVISED -
PLOT DATE = 6/4/2025	DATE -	REVISED -

STATE OF ILLINOIS
DEPARTMENT OF TRANSPORTATION

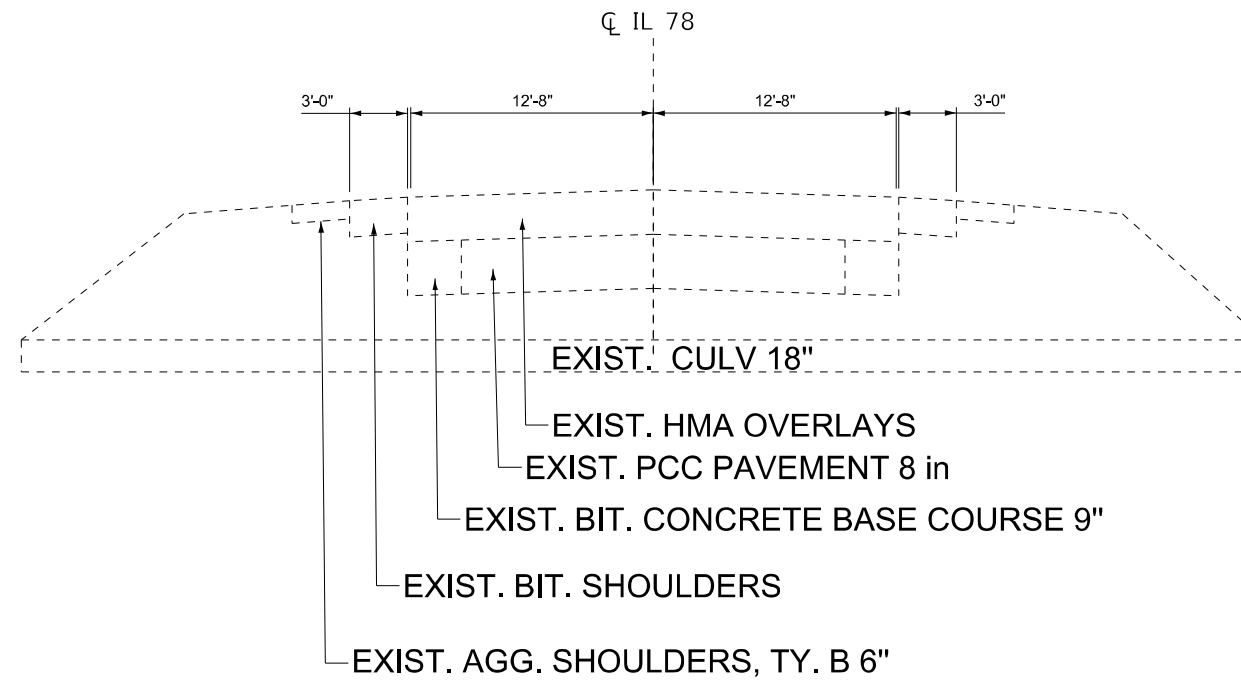
TYPICAL SECTIONS
(LOCATION #5)

SCALE: NTS SHEET 5 OF 34 SHEETS STA. TO STA.

F.A. RTE.	SECTION	COUNTY	TOTAL SHEETS	SHEET NO.
VAR	D4 CULVERT LINING 2025	VARIOUS	47	18
			CONTRACT NO. 68J20	
ILLINOIS				

FULTON COUNTY

FIELD RECONNAISSANCE AND SCOPING
BY IDOT AT THIS LOCATION



LOCATION NO.6 STA. 23+19.00 (IL-78)

MODEL: D:\p1\11
FILE NAME: P:\2023\230989A\ - Culvert Lining Various Locations\4_CADD - DWG\4.7_Tron\CADD_Sheets\0468120_01-ty1\11.dwg



USER NAME = dllee	DESIGNED - JCL	REVISED -
	DRAWN - JCL	REVISED -
PLOT SCALE = 10,0000 * / in.	CHECKED - TBP	REVISED -
PLOT DATE = 6/4/2025	DATE -	REVISED -

STATE OF ILLINOIS
DEPARTMENT OF TRANSPORTATION

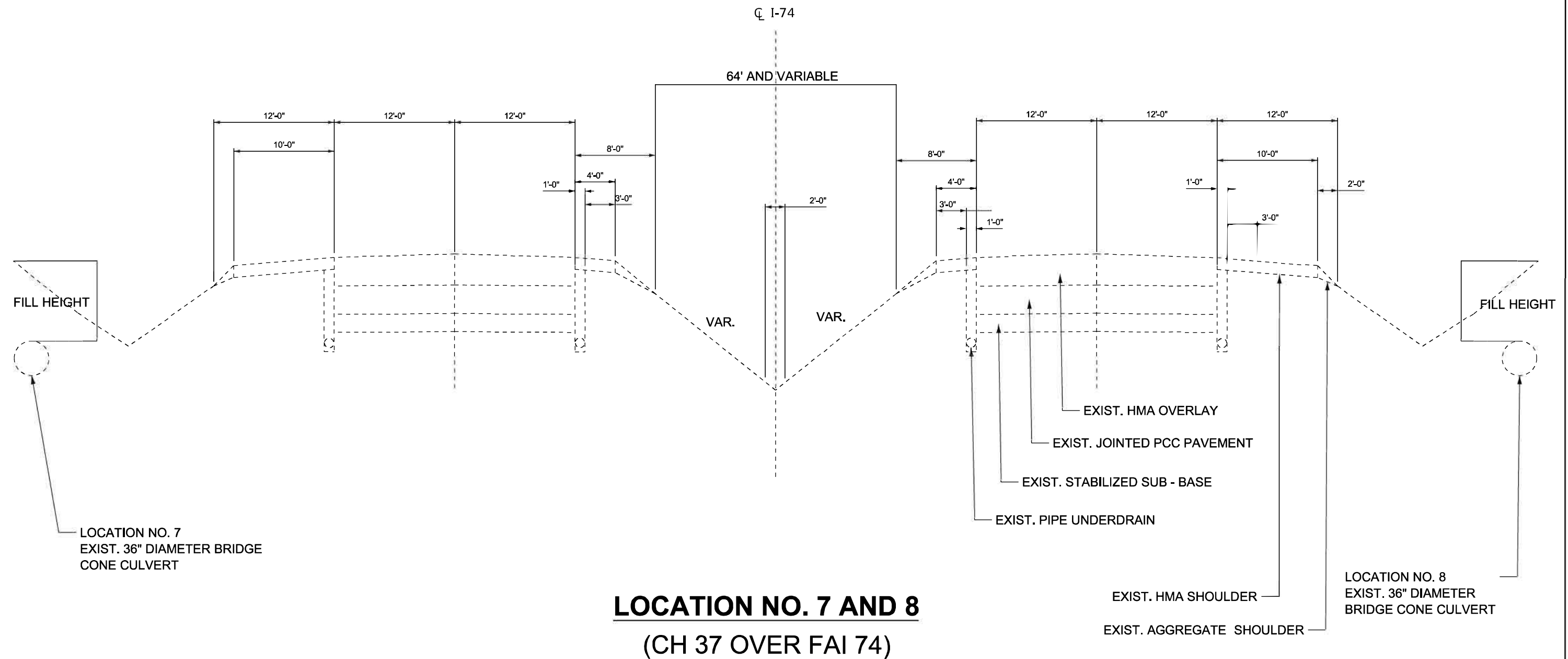
TYPICAL SECTIONS
(LOCATION #6)

SCALE: NTS SHEET 6 OF 34 SHEETS STA. TO STA.

F.A. RTE.	SECTION	COUNTY	TOTAL SHEETS	SHEET NO.
VAR	D4 CULVERT LINING 2025	VARIOUS	47	19
			CONTRACT NO. 68J20	
		ILLINOIS		

KNOX COUNTY

FIELD RECONNAISSANCE AND SCOPING
BY IDOT AT THIS LOCATION



LOCATION NO. 7 AND 8 (CH 37 OVER FAI 74)

MODEL: Default
 FILE NAME: P:\2023\2308418 - Culvert Lining Various Locations & CADD - DWG\4.7_Terr\CADD_Sheets\046870_01-typlcs.dwg



TWM, INC.
 WWW.TWM.INC.COM
 ILLINOIS DESIGN FIRM
 LICENSE NO: 184-001220

USER NAME = dlee	DESIGNED = JCL	REVISED =
	DRAWN = JCL	REVISED =
PLOT SCALE = 10.0000' / in.	CHECKED = TBP	REVISED =
PLOT DATE = 6/4/2025	DATE =	REVISED =

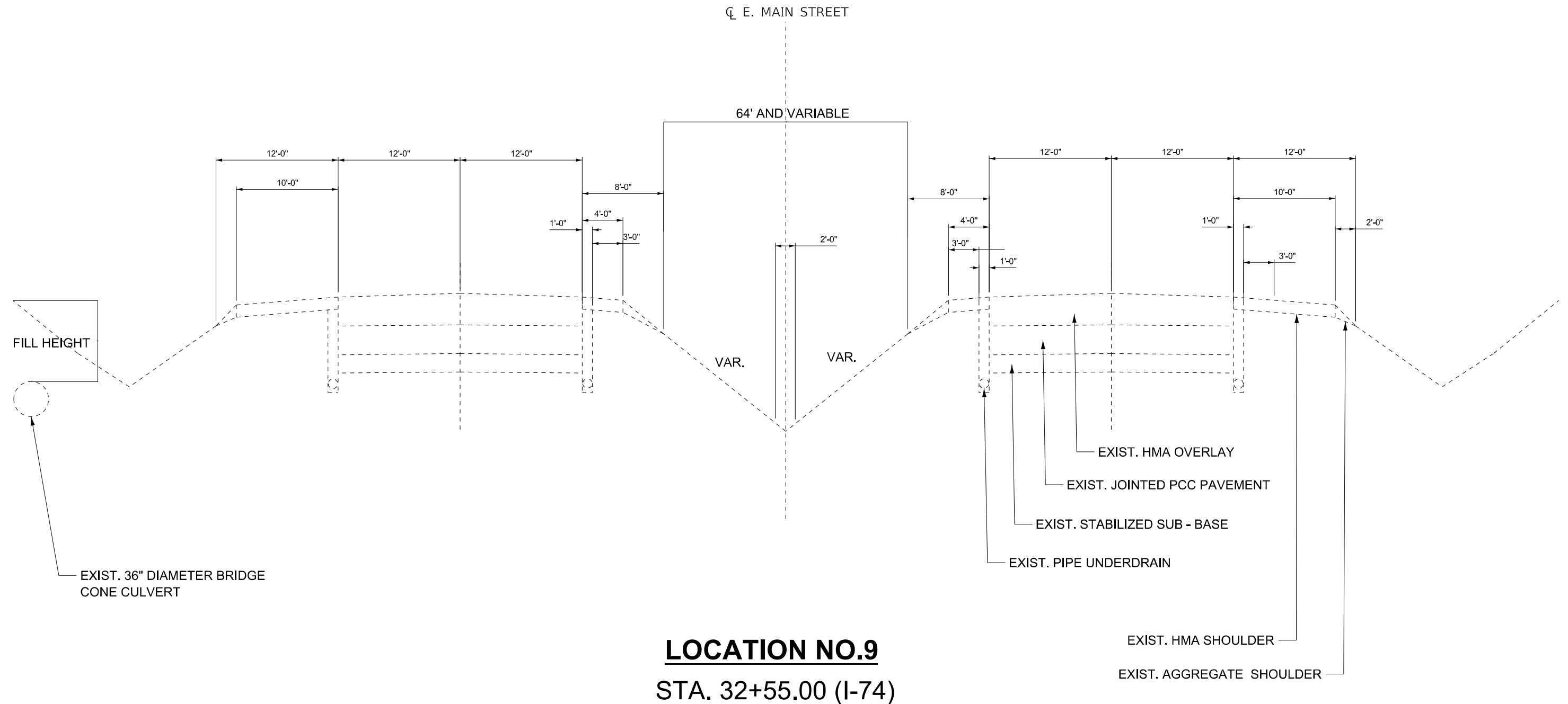
STATE OF ILLINOIS
DEPARTMENT OF TRANSPORTATION

TYPICAL SECTIONS (LOCATION #7 AND #8)			
SCALE: NTS	SHEET 7	OF 34 SHEETS	STA. TO STA.

F.A. RTE.	SECTION	COUNTY	TOTAL SHEETS	SHEET NO.
VAR	D4 CULVERT LINING 2025	VARIOUS	47	20
			CONTRACT NO. 68J20	
ILLINOIS				

KNOX COUNTY

FIELD RECONNAISSANCE AND SCOPING
BY IDOT AT THIS LOCATION



MODEL: D:\p1\11
 FILE NAME: P:\2023\2309848 - Culvert Lining Various Locations\4_CADD - DWG\4.7_Tran\CADD_Sheets\0468120_sht-tyr\tyr.dwg



TWM, INC.
 WWW.TWM-INC.COM
 ILL. DESIGN FIRM
 LICENSE NO:
 184-001220

USER NAME = dllee	DESIGNED - JCL	REVISED -
	DRAWN - JCL	REVISED -
PLOT SCALE = 10,0000 * / in.	CHECKED - TBP	REVISED -
PLOT DATE = 6/4/2025	DATE -	REVISED -

DESIGNED - JCL	REVISED -
DRAWN - JCL	REVISED -
CHECKED - TBP	REVISED -
DATE -	REVISED -

STATE OF ILLINOIS
DEPARTMENT OF TRANSPORTATION

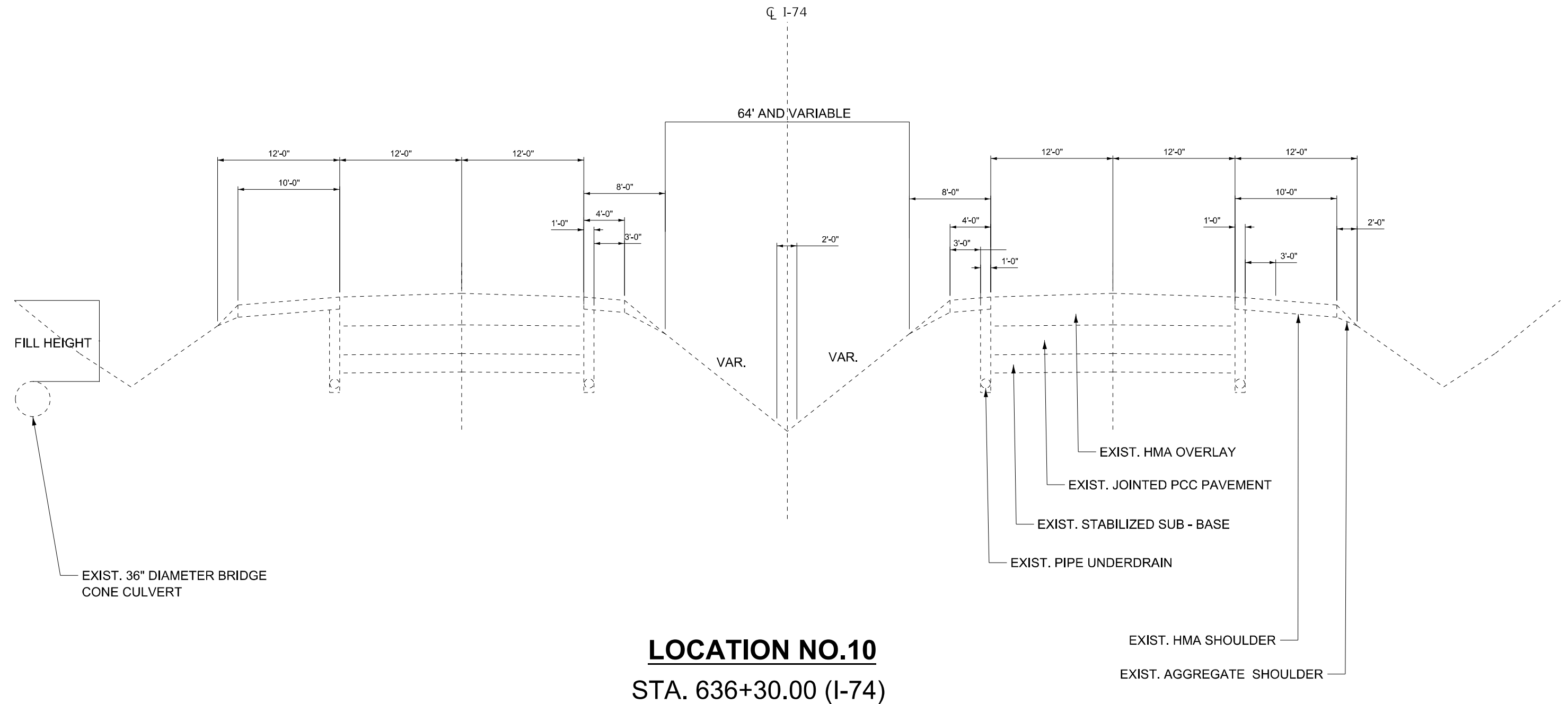
TYPICAL SECTIONS
(LOCATION #9)

SCALE: NTS SHEET 8 OF 34 SHEETS STA. TO STA.

F.A. RTE.	SECTION	COUNTY	TOTAL SHEETS	SHEET NO.
VAR	D4 CULVERT LINING 2025	VARIOUS	47	21
CONTRACT NO. 68J20				

KNOX COUNTY

FIELD RECONNAISSANCE AND SCOPING
BY IDOT AT THIS LOCATION



MODEL: D:\p1\11... FILE NAME: P:\2023\230984R - Culvert Lining Various Locations\4_CADD - DWG\4.7_Tran\CADD_Sheets\0468120_sht-tyr\tyr.dwg



TWM, INC.
www.twm-inc.com
IL DESIGN FIRM
LICENSE NO:
184-001220

USER NAME = dllee	DESIGNED - JCL	REVISED -
	DRAWN - JCL	REVISED -
PLOT SCALE = 10,0000 * / in.	CHECKED - TBP	REVISED -
PLOT DATE = 6/4/2025	DATE -	REVISED -

STATE OF ILLINOIS
DEPARTMENT OF TRANSPORTATION

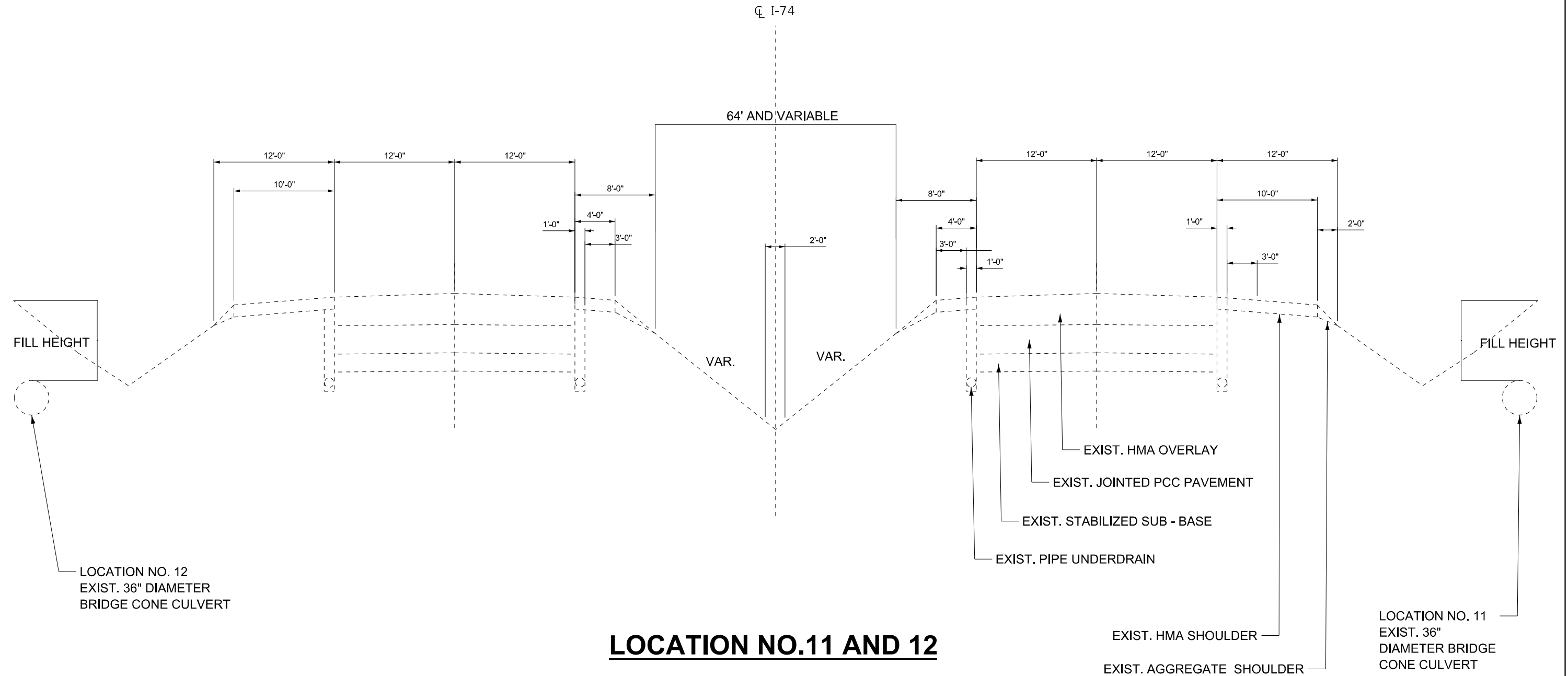
TYPICAL SECTIONS
(LOCATION #10)

SCALE: NTS SHEET 9 OF 34 SHEETS STA. TO STA.

F.A. RTE.	SECTION	COUNTY	TOTAL SHEETS	SHEET NO.
VAR	D4 CULVERT LINING 2025	VARIOUS	47	22
			CONTRACT NO. 68J20	
		ILLINOIS		

KNOX COUNTY

FIELD RECONNAISSANCE AND SCOPING
BY IDOT AT THIS LOCATION



LOCATION NO.11 AND 12

STA. 898+00.00 (W.B I-74)

STA. 897+85.00 (E.B I-74)

MODEL: D:\p1\11...
FILE NAME: P:\2023\23098BAR - Culvert Lining Various Locations.d CADD - DWG\14.7_Tron\CADD_Sheets\0468J20_sht-1\p1\11.dgn



USER NAME = dllee	DESIGNED - JCL	REVISED -
DRAWN - JCL	REVISOR -	
PLOT SCALE = 10,0000 * / in.	CHECKED - TBP	REVISOR -
PLOT DATE = 6/4/2025	DATE -	REVISOR -

STATE OF ILLINOIS
DEPARTMENT OF TRANSPORTATION

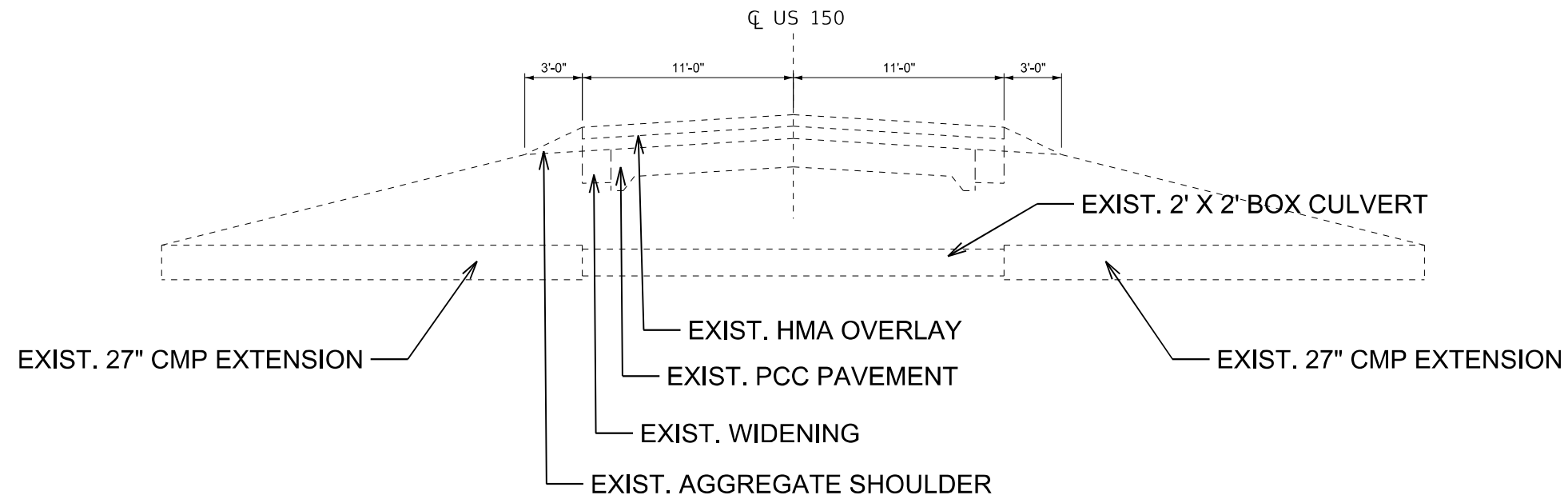
TYPICAL SECTIONS
(LOCATION #11 AND #12)

SCALE: NTS SHEET 10 OF 34 SHEETS STA. TO STA.

F.A. RTE.	SECTION	COUNTY	TOTAL SHEETS	SHEET NO.
VAR	D4 CULVERT LINING 2025	VARIOUS	47	23
CONTRACT NO. 68J20				

KNOX COUNTY

FIELD RECONNAISSANCE AND SCOPING
BY IDOT AT THIS LOCATION



LOCATION NO.13
STA. 347+88 (US-150)

MODEL: Default
FILE NAME: P:\2023\230989A\B - Culvert Lining Various Locations\4_CADD - DWG\4.7_Tron\CADD_Sheets\0468J20_sht-13a1.dwg



TWM, INC.
www.twm-inc.com
IL DESIGN FIRM
LICENSE NO:
184-001220

USER NAME = dllee	DESIGNED - JCL	REVISED -
DRAWN - JCL	REVISED -	
PLOT SCALE = 10,0000 * / in.	CHECKED - TBP	REVISED -
PLOT DATE = 6/4/2025	DATE -	REVISED -

STATE OF ILLINOIS
DEPARTMENT OF TRANSPORTATION

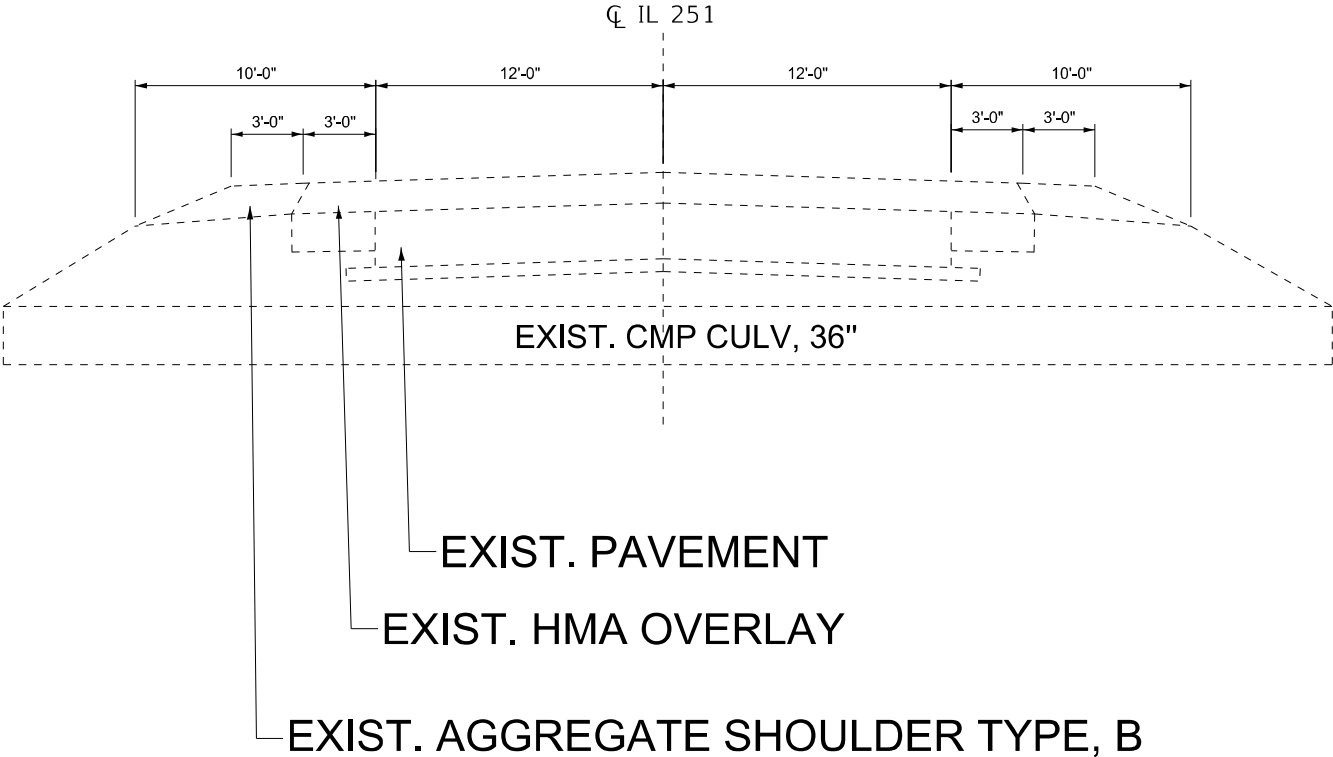
TYPICAL SECTIONS
(LOCATION #13)

SCALE: NTS SHEET 11 OF 34 SHEETS STA. TO STA.

F.A. RTE.	SECTION	COUNTY	TOTAL SHEETS	SHEET NO.
VAR	D4 CULVERT LINING 2025	VARIOUS	47	24
			CONTRACT NO. 68J20	
		ILLINOIS		

LASALLE COUNTY

FIELD RECONNAISSANCE AND SCOPING
BY IDOT AT THIS LOCATION



LOCATION NO.14
STA. (IL-251)

MODEL: D:\p1\11
FILE NAME: P:\2023\230989A\ - Culvert Lining Various Locations\4_CADD - DWG\4.7_Tron\CADD_Sheets\0468120_sht-rjrc1k.dgn



USER NAME = dlcc	DESIGNED - JCL	REVISED -
	DRAWN - JCL	REVISED -
PLOT SCALE = 10,0000 * / in.	CHECKED - TBP	REVISED -
PLOT DATE = 6/4/2025	DATE -	REVISED -

STATE OF ILLINOIS
DEPARTMENT OF TRANSPORTATION

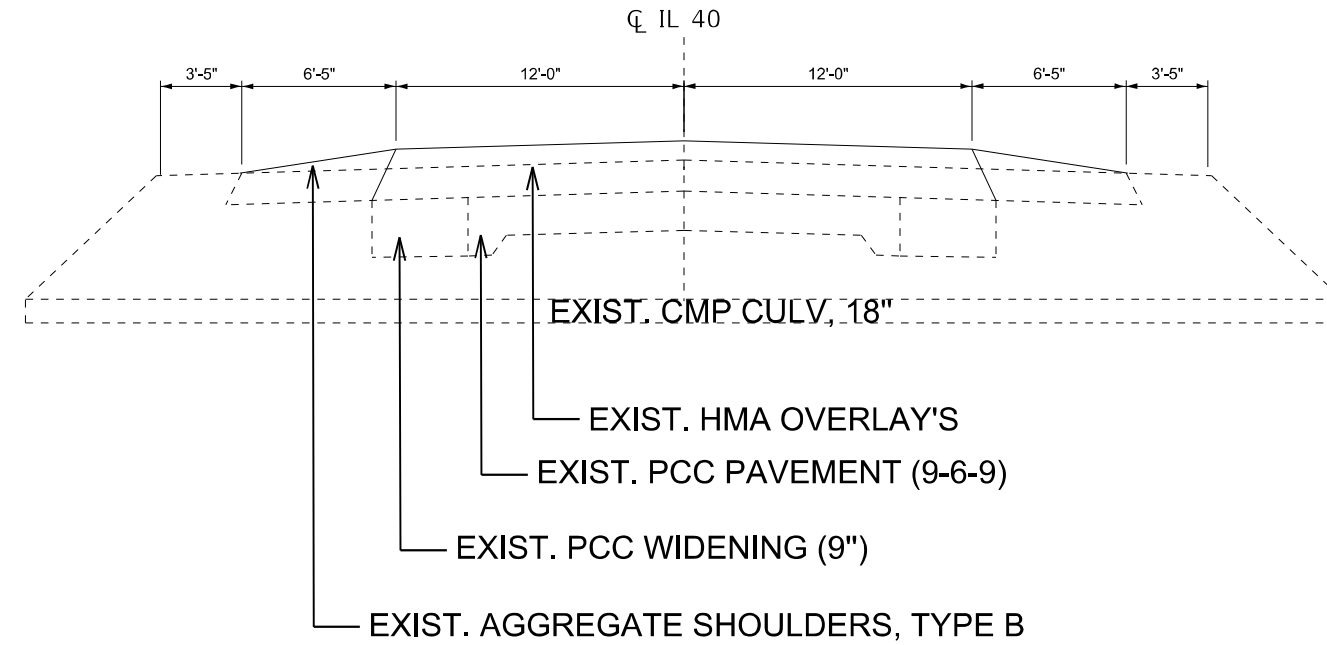
TYPICAL SECTIONS
(LOCATION #14)

SCALE: NTS SHEET 12 OF 34 SHEETS STA. TO STA.

F.A. RTE.	SECTION	COUNTY	TOTAL SHEETS	SHEET NO.
VAR	D4 CULVERT LINING 2025	VARIOUS	47	25
CONTRACT NO. 68J20				

MARSHALL COUNTY

FIELD RECONNAISSANCE AND SCOPING
BY IDOT AT THIS LOCATION



LOCATION NO.15
STA. 533+03 (IL-40)

MODEL: D:\p1\11
 FILE NAME: P:\2023\230989A\ - Culvert Lining Various Locations\4_CADD - DWG\4.7_Tron\CADD_Sheets\0468J20_sht-rjrc1k.dgn



USER NAME = dllee	DESIGNED - JCL	REVISED -
	DRAWN - JCL	REVISED -
PLOT SCALE = 10,0000 * / in.	CHECKED - TBP	REVISED -
PLOT DATE = 6/4/2025	DATE -	REVISED -

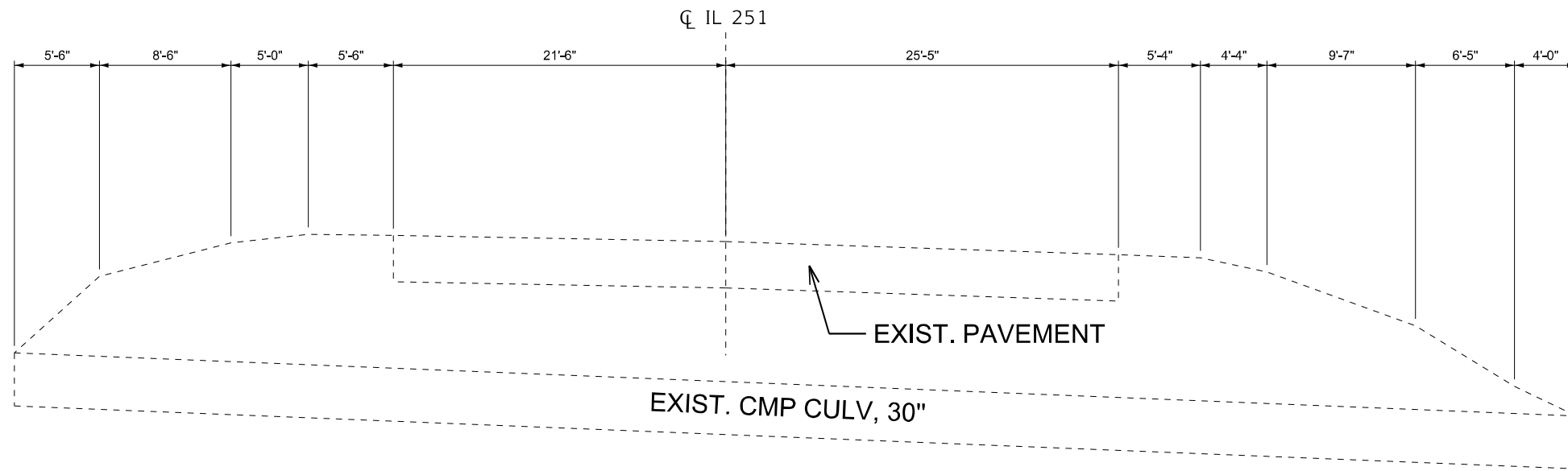
STATE OF ILLINOIS
DEPARTMENT OF TRANSPORTATION

TYPICAL SECTIONS
(LOCATION #15)

SCALE: NTS SHEET 13 OF 34 SHEETS STA. TO STA.

F.A. RTE.	SECTION	COUNTY	TOTAL SHEETS	SHEET NO.
VAR	D4 CULVERT LINING 2025	VARIOUS	47	26
			CONTRACT NO. 68J20	
		ILLINOIS		

MARSHALL COUNTY



LOCATION NO.17 SKEWED

MODEL: D:\p1\11
FILE NAME: P:\2023\230989A\ - Culvert Lining Various Locations\4_CADD - DWG\14.7_Tron\CADD_Sheets\0468J20_sht-17\14.7.sgn



TWM, INC.
www.twm-inc.com
IL DESIGN FIRM
LICENSE NO:
184-001220

USER NAME = dllee	DESIGNED - JCL	REVISED -
	DRAWN - JCL	REVISED -
PLOT SCALE = 10,0000 * / in.	CHECKED - TBP	REVISED -
PLOT DATE = 6/4/2025	DATE -	REVISED -

DESIGNED - JCL	REVISED -
DRAWN - JCL	REVISED -
CHECKED - TBP	REVISED -
DATE -	REVISED -

STATE OF ILLINOIS
DEPARTMENT OF TRANSPORTATION

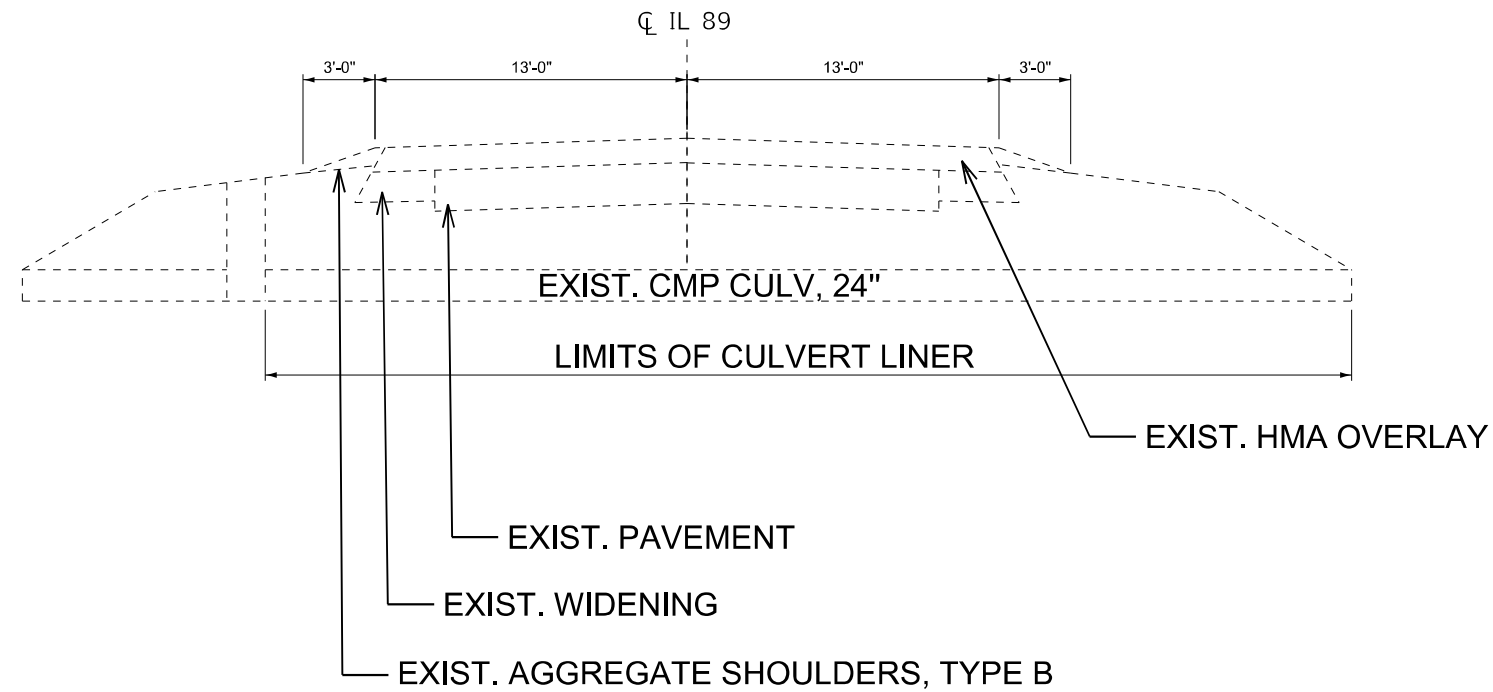
TYPICAL SECTIONS
(LOCATION #17)

SCALE: NTS SHEET 14 OF 34 SHEETS STA. TO STA.

F.A. RTE.	SECTION	COUNTY	TOTAL SHEETS	SHEET NO.
VAR	D4 CULVERT LINING 2025	VARIOUS	47	27
CONTRACT NO. 68J20				
ILLINOIS				

MARSHALL COUNTY

FIELD RECONNAISSANCE AND SCOPING
BY IDOT AT THIS LOCATION



LOCATION NO.18
STA. 209+25 (IL-89)

MODEL: D:\p1\11
 FILE NAME: P:\2023\230989A\ - Culvert Lining Various Locations\4_CADD - DWG\14.7_Tron\CADD_Sheets\0468120_sht-1\pic14.rvt



TWM, INC.
www.twm-inc.com
IL DESIGN FIRM
LICENSE NO:
184-001220

USER NAME = dllee	DESIGNED - JCL	REVISED -
	DRAWN - JCL	REVISED -
PLOT SCALE = 10,0000 * / in.	CHECKED - TBP	REVISED -
PLOT DATE = 6/4/2025	DATE -	REVISED -

**STATE OF ILLINOIS
DEPARTMENT OF TRANSPORTATION**

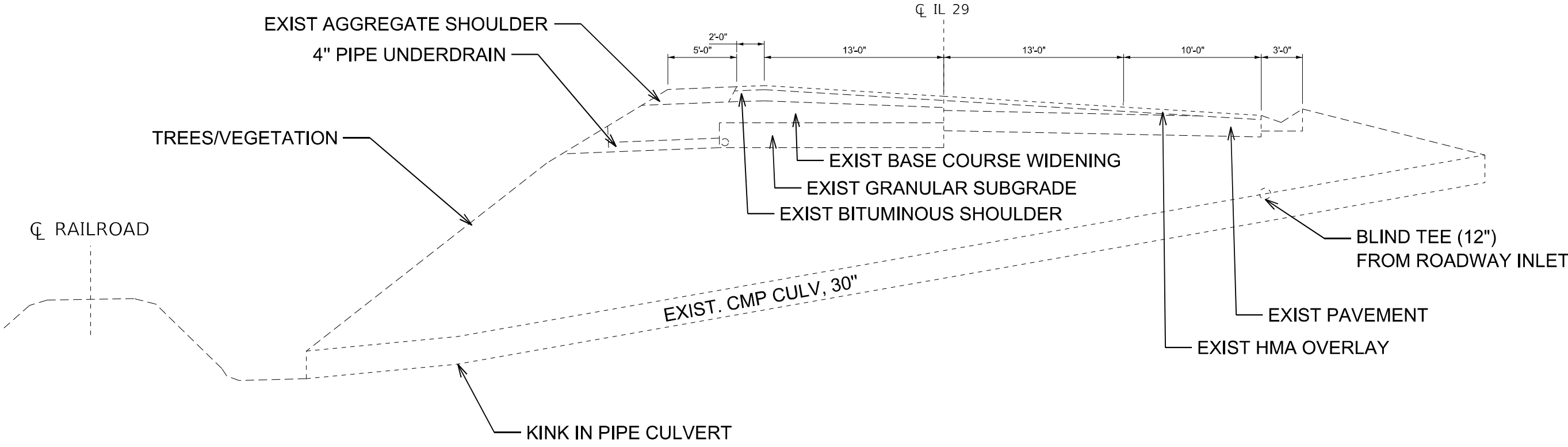
**TYPICAL SECTIONS
(LOCATION #18)**

SCALE: NTS SHEET 15 OF 34 SHEETS STA. TO STA.

F.A. RTE.	SECTION	COUNTY	TOTAL SHEETS	SHEET NO.
VAR	D4 CULVERT LINING 2025	VARIOUS	47	28
			CONTRACT NO. 68J20	
ILLINOIS				

MARSHALL COUNTY

FIELD RECONNAISSANCE AND SCOPING
BY IDOT AT THIS LOCATION



LOCATION NO.19
STA. 325+25 (IL-29)

MODEL: D:\p1\11
 FILE NAME: P:\2023\2309848 - Culvert Lining Various Locations\4_CADD - DWG\4.7_Tron\CADD_Sheets\0468120_sht-1\pic1.kgm

TWM, INC.
 www.twm-inc.com
 IL DESIGN FIRM LICENSE NO: 184-001220

USER NAME = dllee	DESIGNED - JCL	REVISED -
	DRAWN - JCL	REVISED -
PLOT SCALE = 10,0000 * / in.	CHECKED - TBP	REVISED -
PLOT DATE = 6/4/2025	DATE -	REVISED -

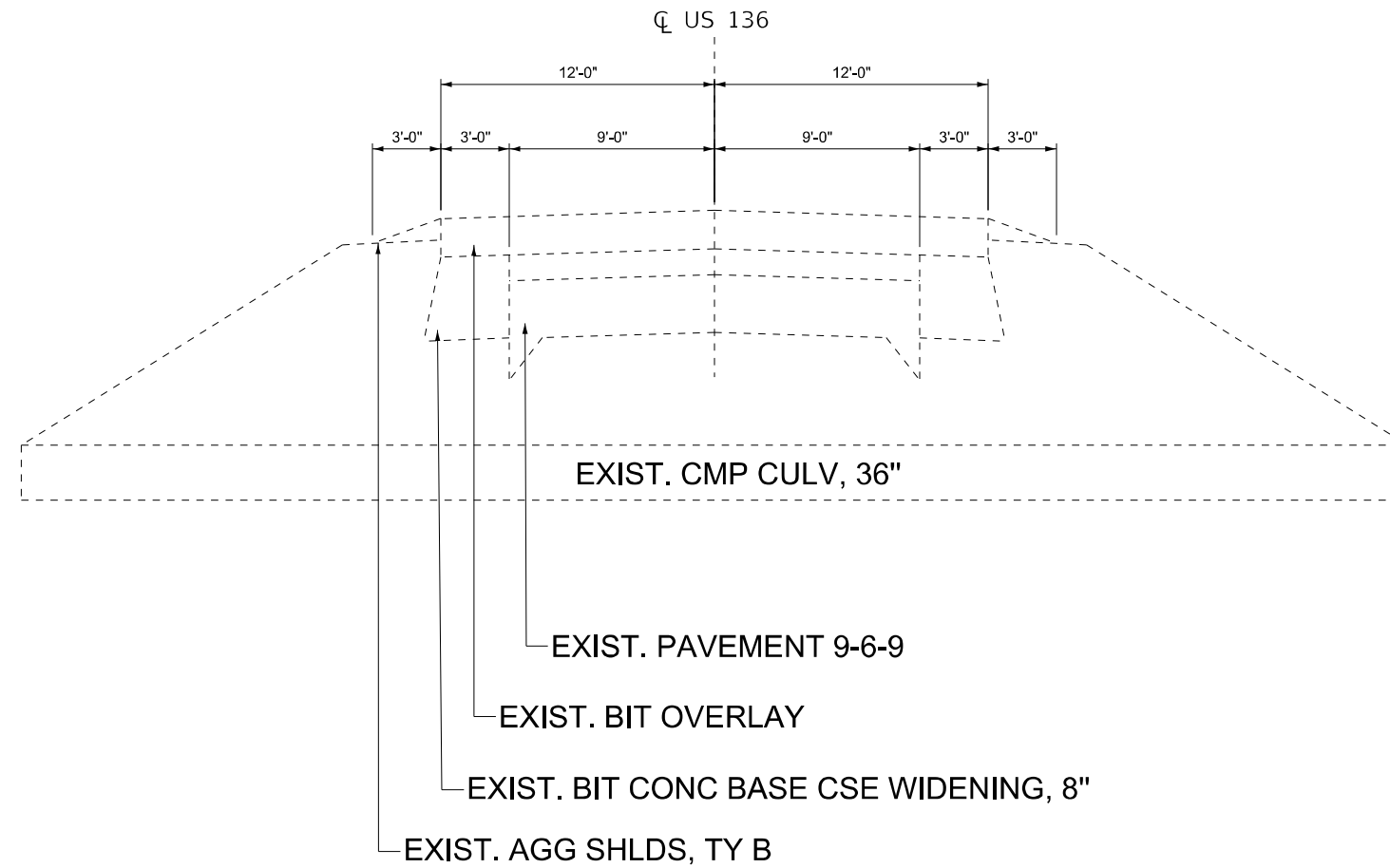
STATE OF ILLINOIS
DEPARTMENT OF TRANSPORTATION

TYPICAL SECTIONS (LOCATION #19)			
SCALE: NTS	SHEET 16	OF 34 SHEETS	STA. TO STA.

F.A. RTE.	SECTION	COUNTY	TOTAL SHEETS	SHEET NO.
VAR	D4 CULVERT LINING 2025	VARIOUS	47	29
			CONTRACT NO. 68J20	

MCDONOUGH COUNTY

FIELD RECONNAISSANCE AND SCOPING
BY IDOT AT THIS LOCATION



LOCATION NO.20
STA. 84+05 (US-136)

MODEL: D:\p1\11
FILE NAME: P:\2025\20250824R - Culvert Lining Various Locations\4_CADD - DWG\4.7_Tron\CADD_Sheets\0468J20_sht-ty1c1c.dgn



USER NAME = dllee	DESIGNED - JCL	REVISED -
	DRAWN - JCL	REVISED -
PLOT SCALE = 10,0000 * / in.	CHECKED - TBP	REVISED -
PLOT DATE = 6/4/2025	DATE -	REVISED -

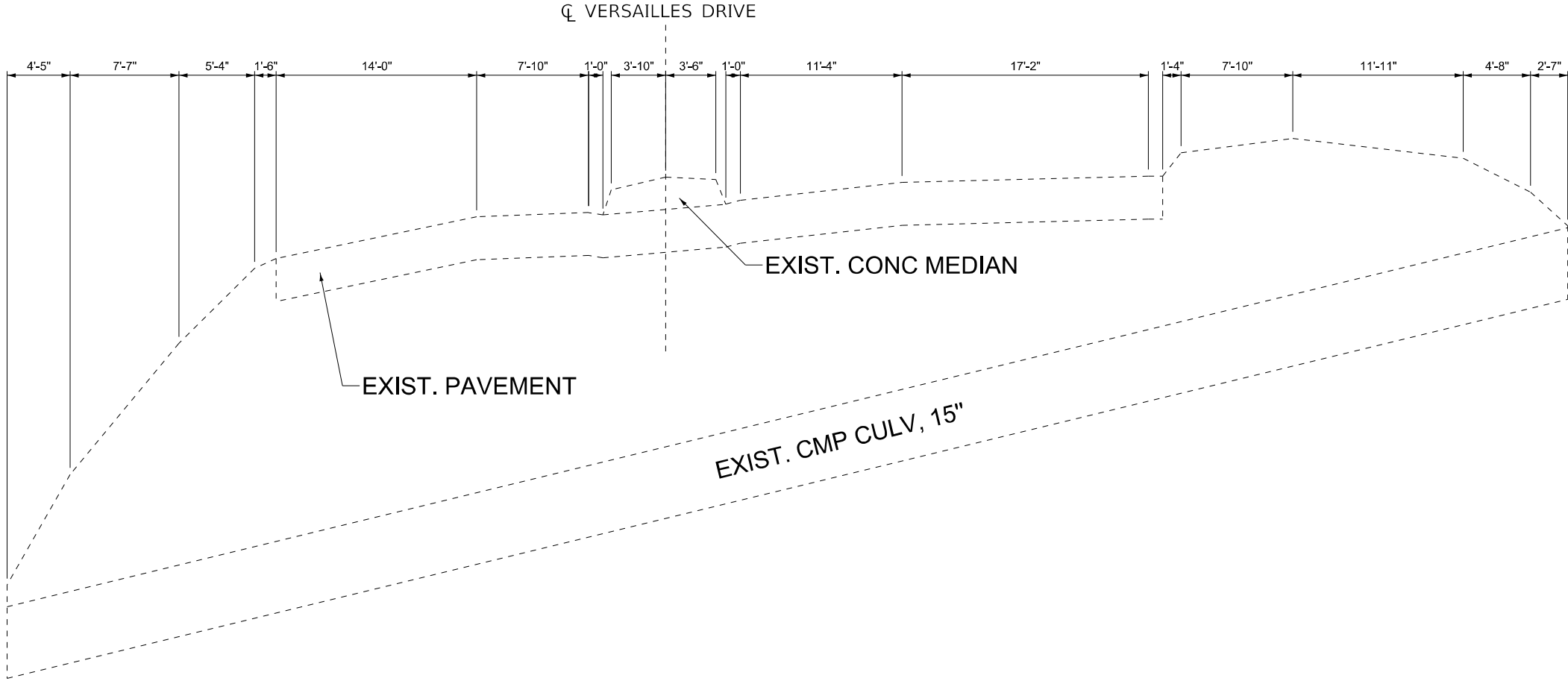
STATE OF ILLINOIS
DEPARTMENT OF TRANSPORTATION

TYPICAL SECTIONS
(LOCATION #20)

SCALE: NTS SHEET 17 OF 34 SHEETS STA. TO STA.

F.A. RTE.	SECTION	COUNTY	TOTAL SHEETS	SHEET NO.
VAR	D4 CULVERT LINING 2025	VARIOUS	47	30
			CONTRACT NO. 68J20	
ILLINOIS				

PEORIA COUNTY



LOCATION NO.21
SKEWED
(W VERSAILLES DR @ IL 40)

MODEL: D:\p1\11
 FILE NAME: P:\2023\230984R - Culvert Lining Various Locations\4_CADD - DWG\4.7_Tron\CADD_Sheets\0468J20_sht-tyrjck.dwg



USER NAME = dllee	DESIGNED - JCL	REVISED -
	DRAWN - JCL	REVISED -
PLOT SCALE = 10,0000 * / in.	CHECKED - TBP	REVISED -
PLOT DATE = 6/4/2025	DATE -	REVISED -

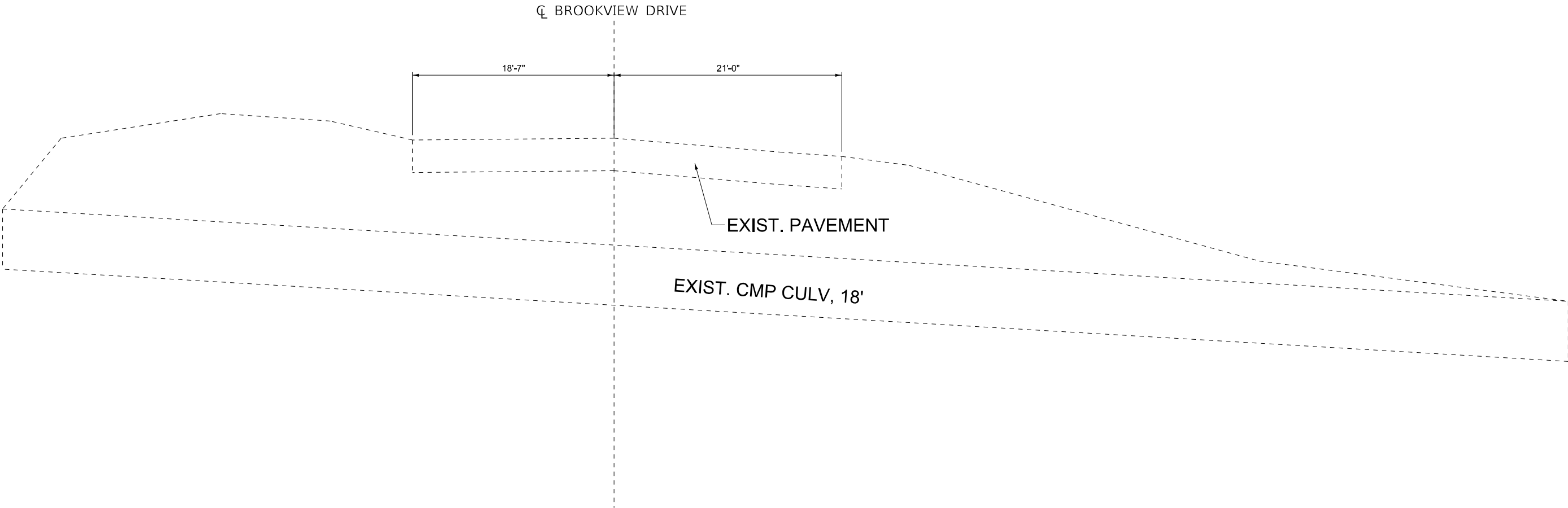
STATE OF ILLINOIS
DEPARTMENT OF TRANSPORTATION

TYPICAL SECTIONS
(LOCATION #21)

SCALE: NTS SHEET 18 OF 34 SHEETS STA. TO STA.

F.A. RTE.	SECTION	COUNTY	TOTAL SHEETS	SHEET NO.
VAR	D4 CULVERT LINING 2025	VARIOUS	47	31
			CONTRACT NO. 68J20	
ILLINOIS				

PEORIA COUNTY



LOCATION NO.22
(N BROOKVIEW DR @ IL 29)

MODEL: D:\p1\11
 FILE NAME: P:\2023\230989A\ - Culvert Lining Various Locations\4_CADD - DWG\4.7_Tron\CADD_Sheets\0468J20_sht-1\pic1.kgm


TWM, INC.
 www.twm-inc.com
 IL DESIGN FIRM
 LICENSE NO:
 184-001220

USER NAME = dllee	DESIGNED - JCL	REVISED -
	DRAWN - JCL	REVISED -
PLOT SCALE = 10,0000 * / in.	CHECKED - TBP	REVISED -
PLOT DATE = 6/4/2025	DATE -	REVISED -

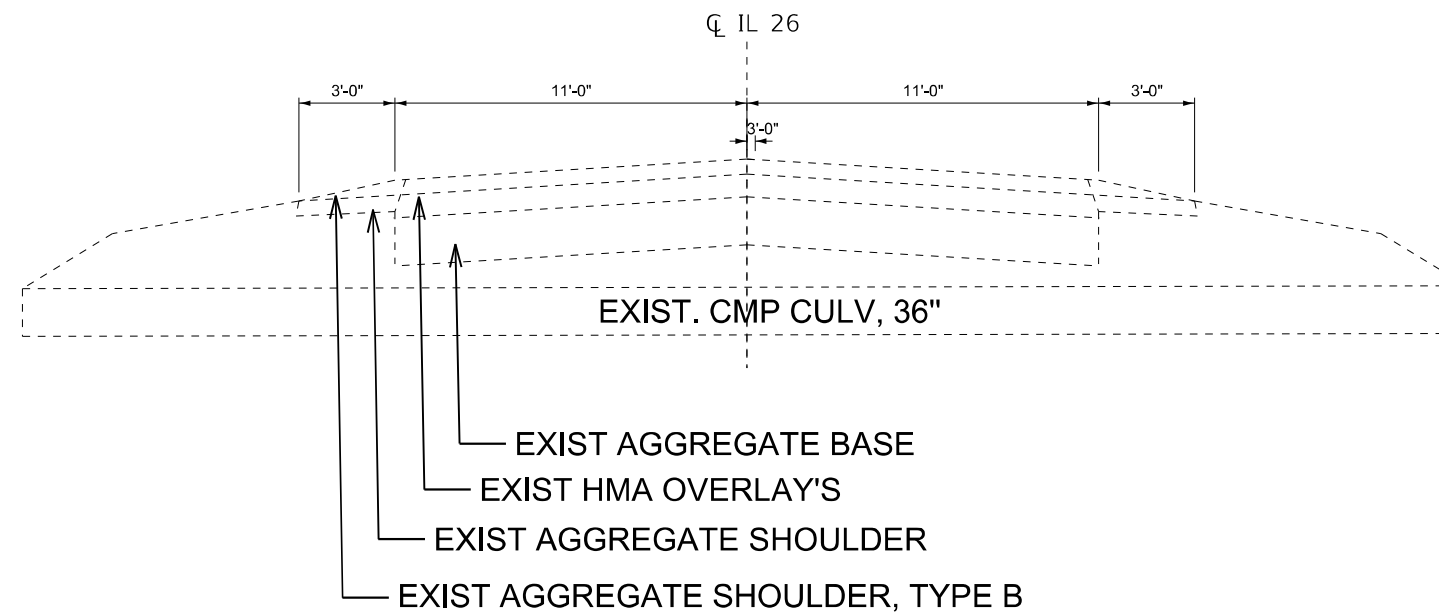
**STATE OF ILLINOIS
DEPARTMENT OF TRANSPORTATION**

TYPICAL SECTIONS (LOCATION #22)			
SCALE: NTS	SHEET 19	OF 34 SHEETS	STA. TO STA.

F.A. RTE.	SECTION	COUNTY	TOTAL SHEETS	SHEET NO.
VAR	D4 CULVERT LINING 2025	VARIOUS	47	32
CONTRACT NO. 68J20				

PUTNAM COUNTY

FIELD RECONNAISSANCE AND SCOPING
BY IDOT AT THIS LOCATION



LOCATION NO.23
STA. 429+83 (IL- 26)

MODEL: D:\p1\11
FILE NAME: P:\2023\230898\B\ - Culvert Lining Various Locations\4_CADD - DWG\4.7_Tron\CADD_Sheets\0468\20_01-1\p1\11.dwg



TWM, INC.
www.twm-inc.com
IL DESIGN FIRM
LICENSE NO:
184-001220

USER NAME = dllee	DESIGNED - JCL	REVISED -
	DRAWN - JCL	REVISED -
PLOT SCALE = 10,0000 * / in.	CHECKED - TBP	REVISED -
PLOT DATE = 6/4/2025	DATE -	REVISED -

DESIGNED - JCL	REVISED -
DRAWN - JCL	REVISED -
CHECKED - TBP	REVISED -
DATE -	REVISED -

STATE OF ILLINOIS
DEPARTMENT OF TRANSPORTATION

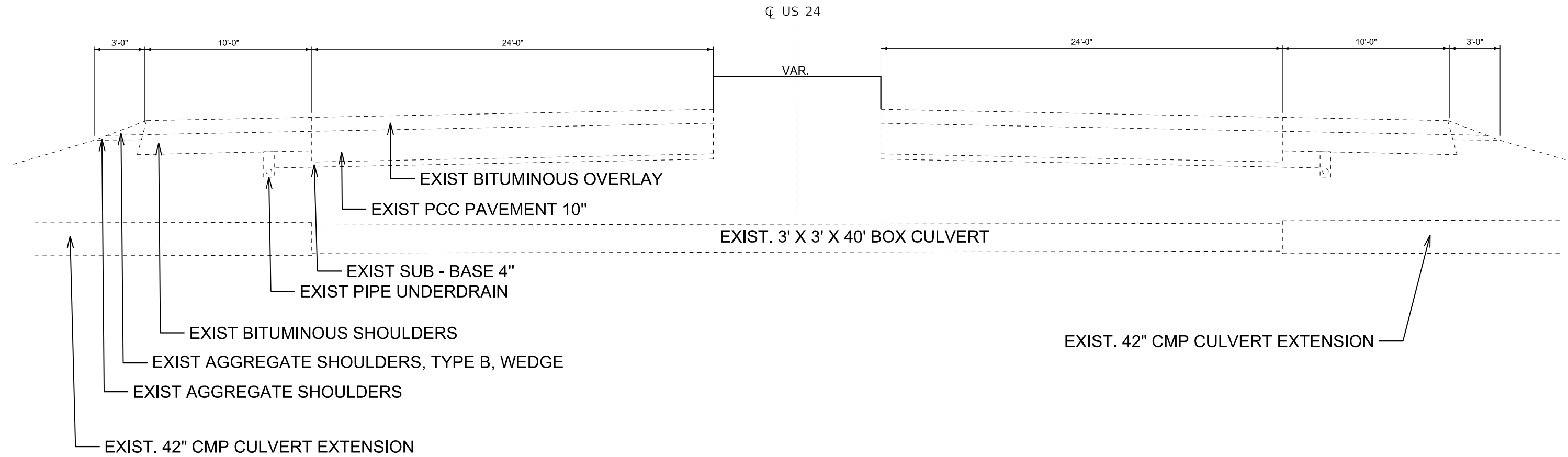
TYPICAL SECTIONS
(LOCATION #23)

SCALE: NTS SHEET 20 OF 34 SHEETS STA. TO STA.

F.A. RTE.	SECTION	COUNTY	TOTAL SHEETS	SHEET NO.
VAR	D4 CULVERT LINING 2025	VARIOUS	47	33
			CONTRACT NO. 68J20	
ILLINOIS				

TAZEWELL COUNTY

FIELD RECONNAISSANCE AND SCOPING
BY IDOT AT THIS LOCATION



LOCATION NO.24

STA. 104+88.00 (US - 24)

MODEL: D:\p1\11
 FILE NAME: P:\2023\2309848 - Culvert Lining Various Locations\4_CADD - DWG\4.7_Tron\CADD_Sheets\0468120_sht-rjrc1k.dgn



USER NAME = dllee	DESIGNED - JCL	REVISED -
PLOT SCALE = 10,0000 * / in.	CHECKED - TBP	REVISED -
PLOT DATE = 6/4/2025	DATE -	REVISED -

DRAWN - JCL	REVISED -
DATE -	REVISED -

STATE OF ILLINOIS
DEPARTMENT OF TRANSPORTATION

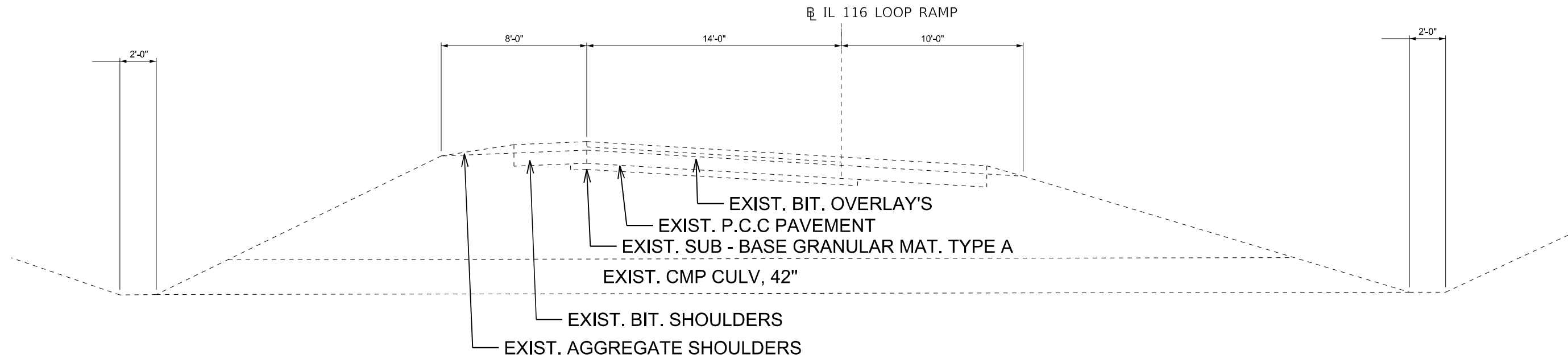
TYPICAL SECTIONS
(LOCATION #24)

SCALE: NTS SHEET 21 OF 34 SHEETS STA. TO STA.

F.A. RTE.	SECTION	COUNTY	TOTAL SHEETS	SHEET NO.
VAR.	D4 CULVERT LINING 2025	VARIOUS	47	34
			CONTRACT NO. 68J20	
		ILLINOIS		

TAZEWELL COUNTY

FIELD RECONNAISSANCE AND SCOPING
BY IDOT AT THIS LOCATION



LOCATION NO.25

STA. 4+00.00 (IL - 116 LOOP RAMP)

MODEL: Default
FILE NAME: P:\2023\230989A\ - Culvert Lining Various Locations\4_CADD - DWG\4.7_Tron\CADD_Sheets\0468J20_sht-tyrjck.dwg



TWM, INC.
WWW.TWM-INC.COM
IL DESIGN FIRM
LICENSE NO:
184-001220

USER NAME = dllee	DESIGNED - JCL	REVISED -
PLOT SCALE = 10,0000 * / in.	DRAWN - JCL	REVISED -
PLOT DATE = 6/4/2025	CHECKED - TBP	REVISED -
	DATE -	REVISED -

STATE OF ILLINOIS
DEPARTMENT OF TRANSPORTATION

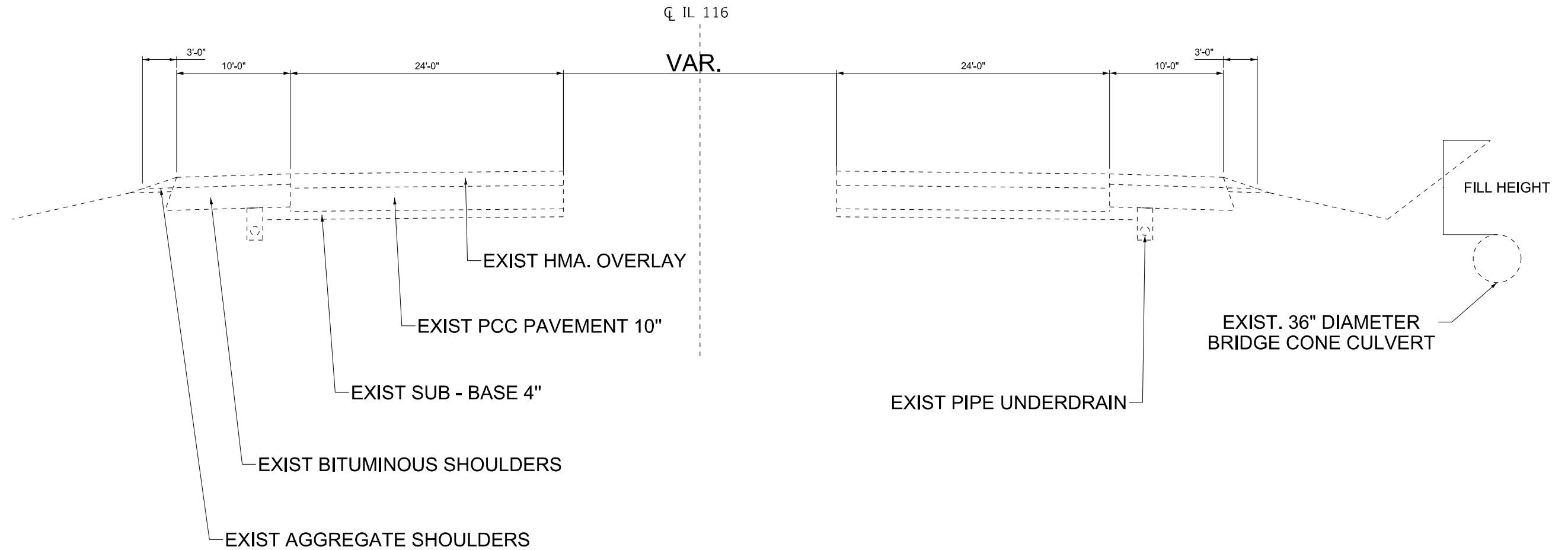
TYPICAL SECTIONS
(LOCATION #25)

SCALE: NTS SHEET 22 OF 34 SHEETS STA. TO STA.

F.A. RTE.	SECTION	COUNTY	TOTAL SHEETS	SHEET NO.
VAR	D4 CULVERT LINING 2025	VARIOUS	47	35
			CONTRACT NO. 68J20	
		ILLINOIS		

TAZEWELL COUNTY

FIELD RECONNAISSANCE AND SCOPING
BY IDOT AT THIS LOCATION



LOCATION NO.26
STA. 226+33.00 (IL-116)

MODEL: Default
FILE NAME: P:\2023\23098BAR - Culvert Lining Various Locations\4_CADD - DWG\4.7_Tron\CADD_Sheets\0468J20_sht-tpic1k.dgn



USER NAME = dllee	DESIGNED - JCL	REVISED -
	DRAWN - JCL	REVISED -
PLOT SCALE = 10,0000 * / in.	CHECKED - TBP	REVISED -
PLOT DATE = 6/4/2025	DATE -	REVISED -

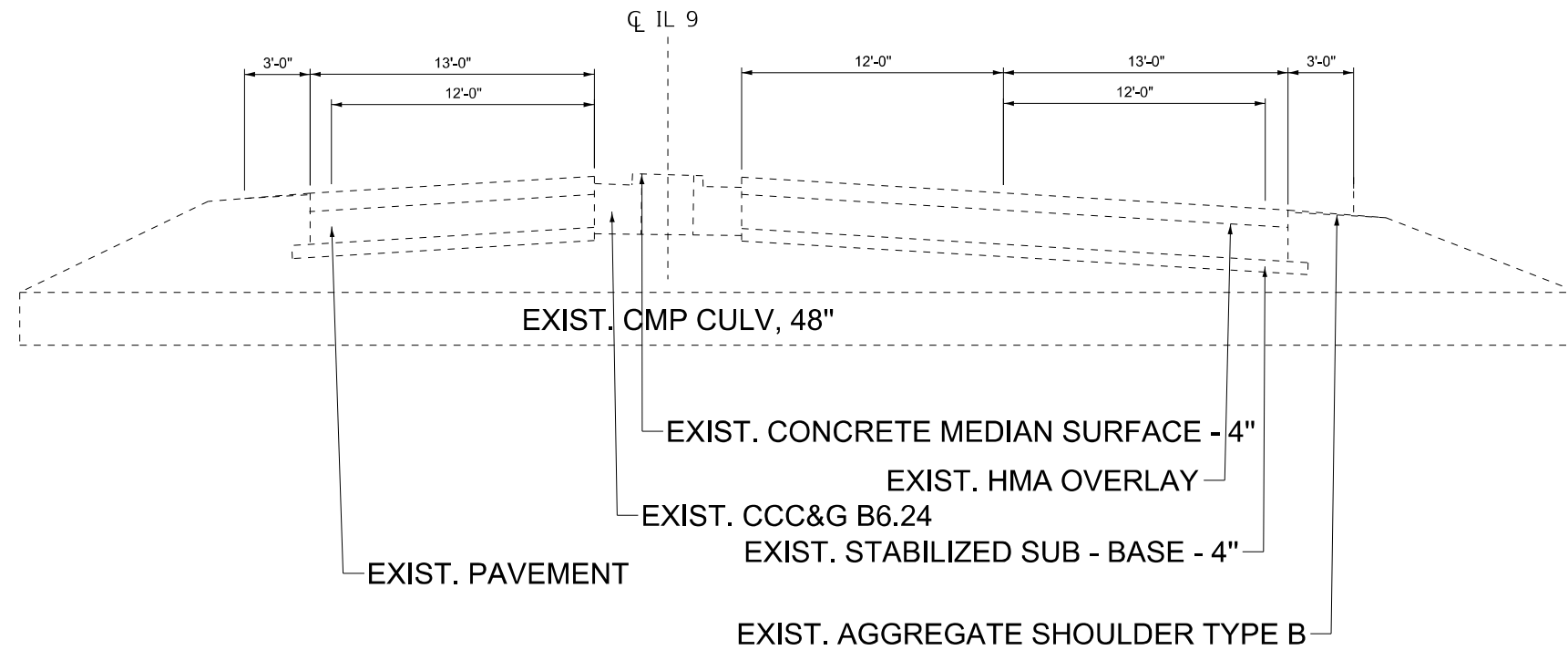
STATE OF ILLINOIS
DEPARTMENT OF TRANSPORTATION

TYPICAL SECTIONS (LOCATION #26)	
SCALE: NTS	SHEET 23 OF 34 SHEETS STA. TO STA.

F.A. RTE.	SECTION	COUNTY	TOTAL SHEETS	SHEET NO.
VAR.	D4 CULVERT LINING 2025	VARIOUS	47	36
			CONTRACT NO. 68J20	
ILLINOIS				

TAZEWELL COUNTY

FIELD RECONNAISSANCE AND SCOPING
BY IDOT AT THIS LOCATION



LOCATION NO.27

STA. 305+30 (IL - 09)

MODEL: D:\p1\11
 FILE NAME: P:\2023\230928\11 - Culvert Lining Various Locations\14_CADD - DWG\14.7_Tron\CADD_Sheets\0468120_sht-rjpic1.dwg



TWM, INC.
www.twm-inc.com
IL DESIGN FIRM
LICENSE NO:
184-001220

USER NAME = dllee	DESIGNED - JCL	REVISED -
PLOT SCALE = 10,0000 * / in.	DRAWN - JCL	REVISED -
PLOT DATE = 6/4/2025	CHECKED - TBP	REVISED -
	DATE -	REVISED -

STATE OF ILLINOIS
DEPARTMENT OF TRANSPORTATION

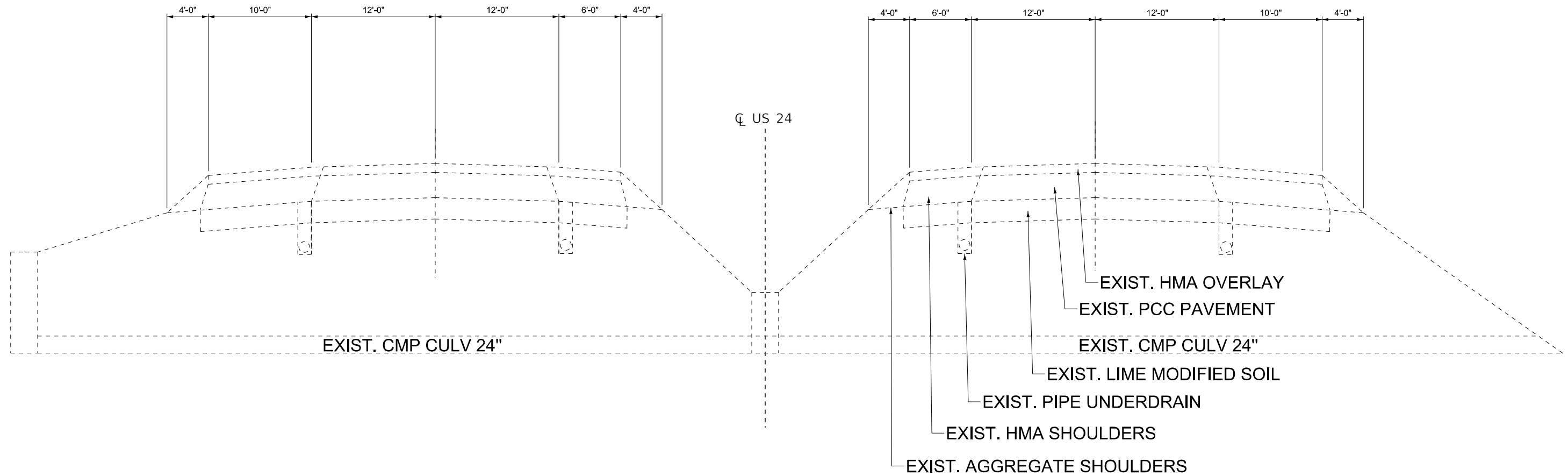
TYPICAL SECTIONS
(LOCATION #27)

SCALE: NTS SHEET 24 OF 34 SHEETS STA. TO STA.

F.A. RTE.	SECTION	COUNTY	TOTAL SHEETS	SHEET NO.
VAR	D4 CULVERT LINING 2025	VARIOUS	47	37
			CONTRACT NO. 68J20	
ILLINOIS				

TAZEWELL COUNTY

FIELD RECONNAISSANCE AND SCOPING
BY IDOT AT THIS LOCATION



LOCATION NO.28
STA. 402+25 (US - 24)

MODEL: D:\p1\11... FILE NAME: P:\2023\2309848 - Culvert Lining Various Locations\4_CADD - DWG\4.7_Tron\CADD_Sheets\0468120_sht-1\p1\11... .dgn



TWM, INC.
www.twm-inc.com
IL DESIGN FIRM
LICENSE NO:
184-001220

USER NAME = dllee	DESIGNED - JCL	REVISED -
	DRAWN - JCL	REVISED -
PLOT SCALE = 10,0000 * / in.	CHECKED - TBP	REVISED -
PLOT DATE = 6/4/2025	DATE -	REVISED -

**STATE OF ILLINOIS
DEPARTMENT OF TRANSPORTATION**

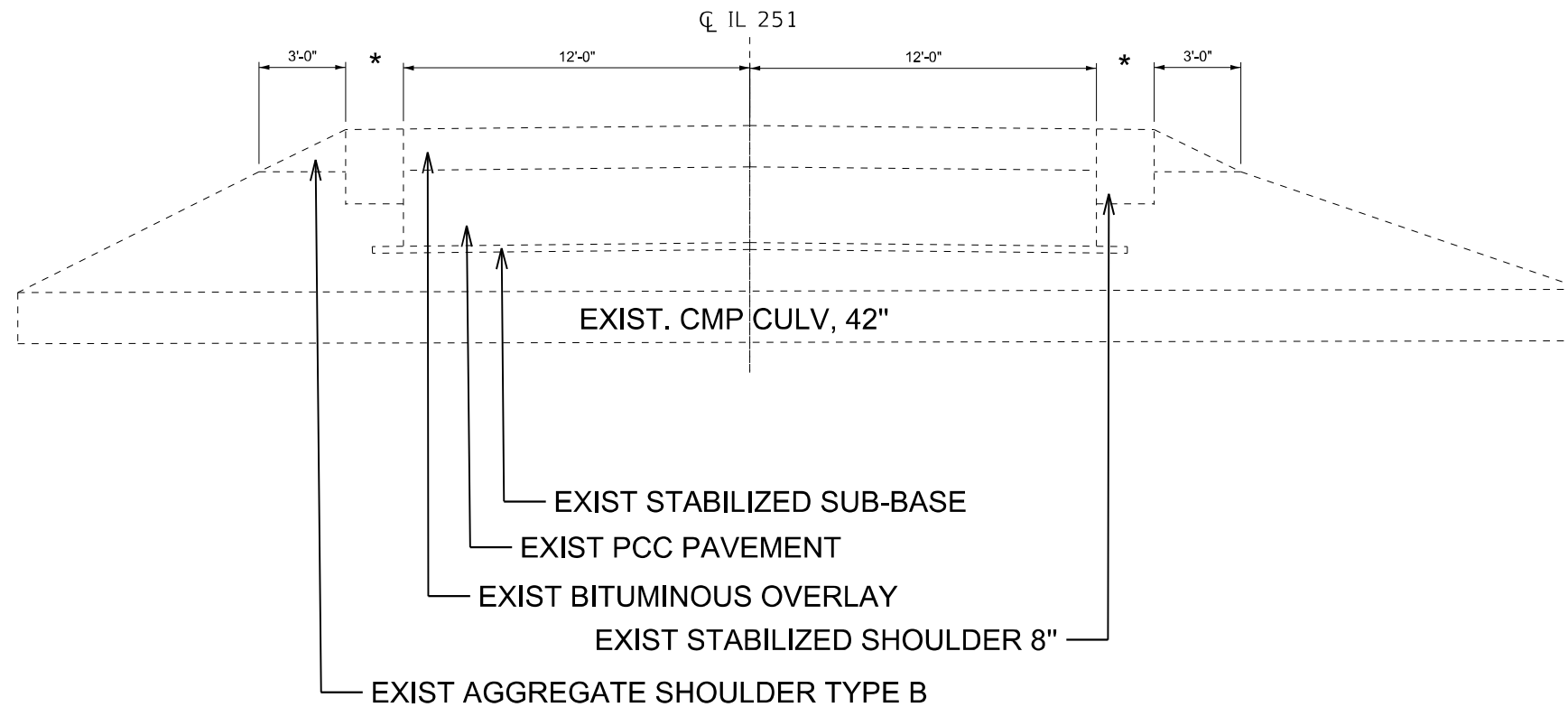
**TYPICAL SECTIONS
(LOCATION #28)**

SCALE: NTS SHEET 25 OF 34 SHEETS STA. TO STA.

F.A. RTE.	SECTION	COUNTY	TOTAL SHEETS	SHEET NO.
VAR	D4 CULVERT LINING 2025	VARIOUS	47	38
			CONTRACT NO. 68J20	
		ILLINOIS		

WOODFORD COUNTY

FIELD RECONNAISSANCE AND SCOPING
BY IDOT AT THIS LOCATION



LOCATION NO.29
STA. 1166+20 (IL- 251)

MODEL: D:\p1\1166+20\29\290824R - Culvert Lining Various Locations\4_CADD - DWG\14.7_Tron\CADD_Sheets\1468120_sht-1\pic1.kgm



USER NAME = dllee	DESIGNED - JCL	REVISED -
	DRAWN - JCL	REVISED -
PLOT SCALE = 10,0000 * / in.	CHECKED - TBP	REVISED -
PLOT DATE = 6/4/2025	DATE -	REVISED -

DESIGNED - JCL	REVISED -
DRAWN - JCL	REVISED -
CHECKED - TBP	REVISED -
DATE -	REVISED -

STATE OF ILLINOIS
DEPARTMENT OF TRANSPORTATION

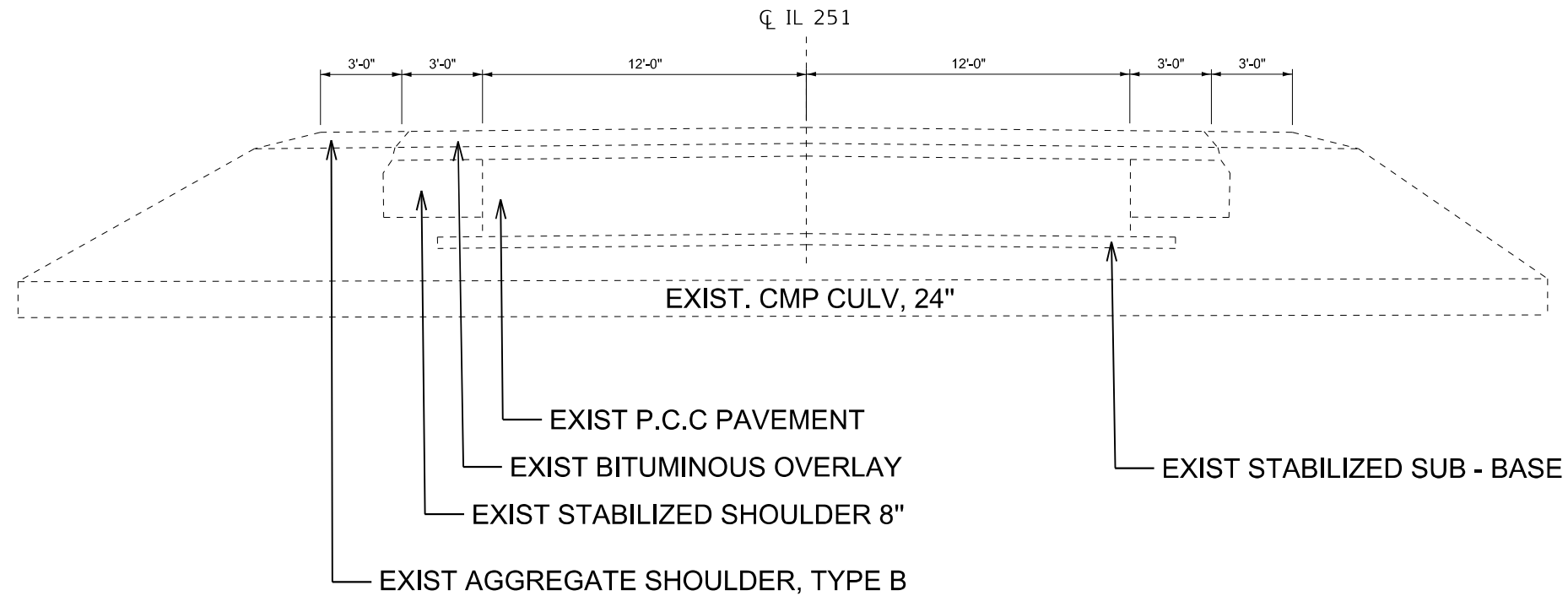
TYPICAL SECTIONS
(LOCATION #29)

SCALE: NTS SHEET 26 OF 34 SHEETS STA. TO STA.

F.A. RTE.	SECTION	COUNTY	TOTAL SHEETS	SHEET NO.
VAR	D4 CULVERT LINING 2025	VARIOUS	47	39
			CONTRACT NO. 68J20	
ILLINOIS				

WOODFORD COUNTY

FIELD RECONNAISSANCE AND SCOPING
BY IDOT AT THIS LOCATION



LOCATION NO.30

STA. 103+92 (IL- 251)

MODEL: D:\p1\11... FILE NAME: P:\2023\2309848 - Culvert Lining Various Locations\4_CADD - DWG\4.7_Tron\CADD_Sheets\0468120_sht-rjpic1k.dgn



USER NAME = dlcc	DESIGNED - JCL	REVISED -
PLOT SCALE = 10,0000 * / in.	DRAWN - JCL	REVISED -
PLOT DATE = 6/4/2025	CHECKED - TBP	REVISED -
	DATE -	REVISED -

DESIGNED - JCL	REVISED -
DRAWN - JCL	REVISED -
CHECKED - TBP	REVISED -
DATE -	REVISED -

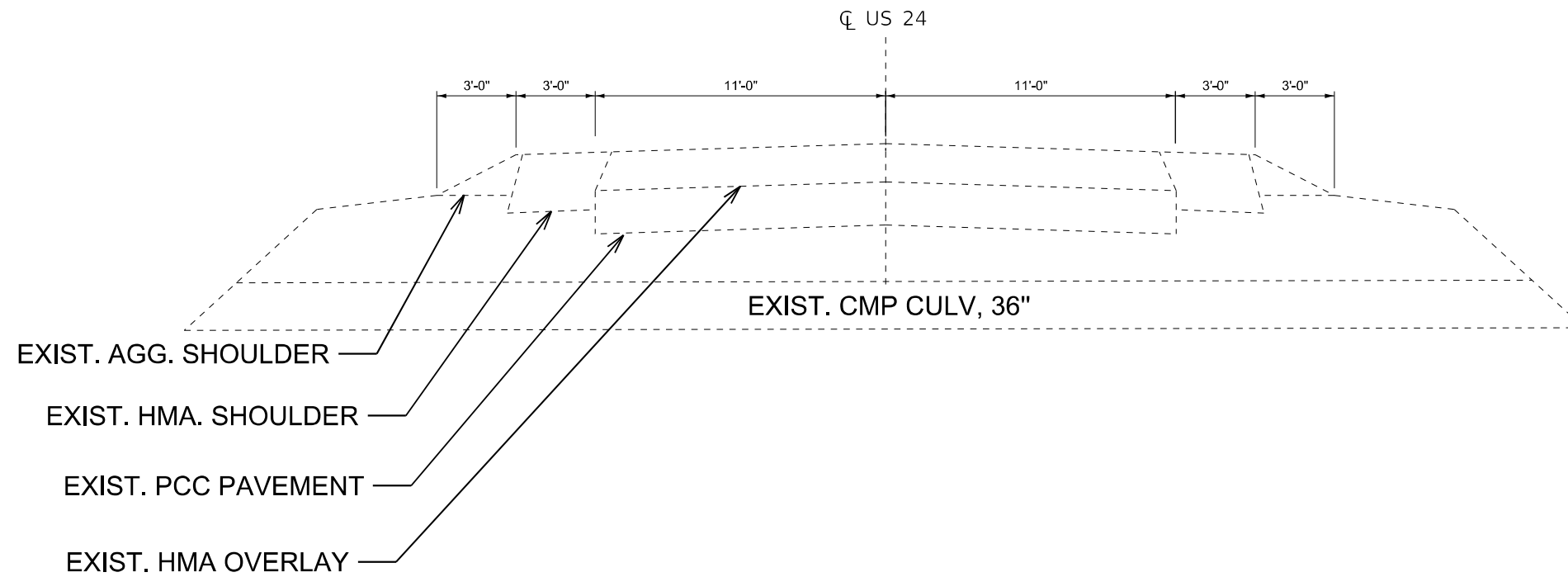
STATE OF ILLINOIS
DEPARTMENT OF TRANSPORTATION

TYPICAL SECTIONS (LOCATION #30)	
SCALE: NTS	SHEET 27 OF 34 SHEETS STA. TO STA.

F.A. RTE.	SECTION	COUNTY	TOTAL SHEETS	SHEET NO.
VAR	D4 CULVERT LINING 2025	VARIOUS	47	40
			CONTRACT NO. 68J20	
ILLINOIS				

WOODFORD COUNTY

FIELD RECONNAISSANCE AND SCOPING
BY IDOT AT THIS LOCATION



LOCATION NO.31
STA. 817+15.00 (US - 24)

MODEL: D:\p1\11
FILE NAME: P:\2023\2309848 - Culvert Lining Various Locations\4_CADD - DWG\4.7_Tron\CADD_Sheets\0468120_sht-rjrc1k.dgn



TWM, INC.
www.twm-inc.com
IL DESIGN FIRM
LICENSE NO:
184-001220

USER NAME = dllee	DESIGNED - JCL	REVISED -
PLOT SCALE = 10,0000 * / in.	DRAWN - JCL	REVISED -
PLOT DATE = 6/4/2025	CHECKED - TBP	REVISED -
	DATE -	REVISED -

STATE OF ILLINOIS
DEPARTMENT OF TRANSPORTATION

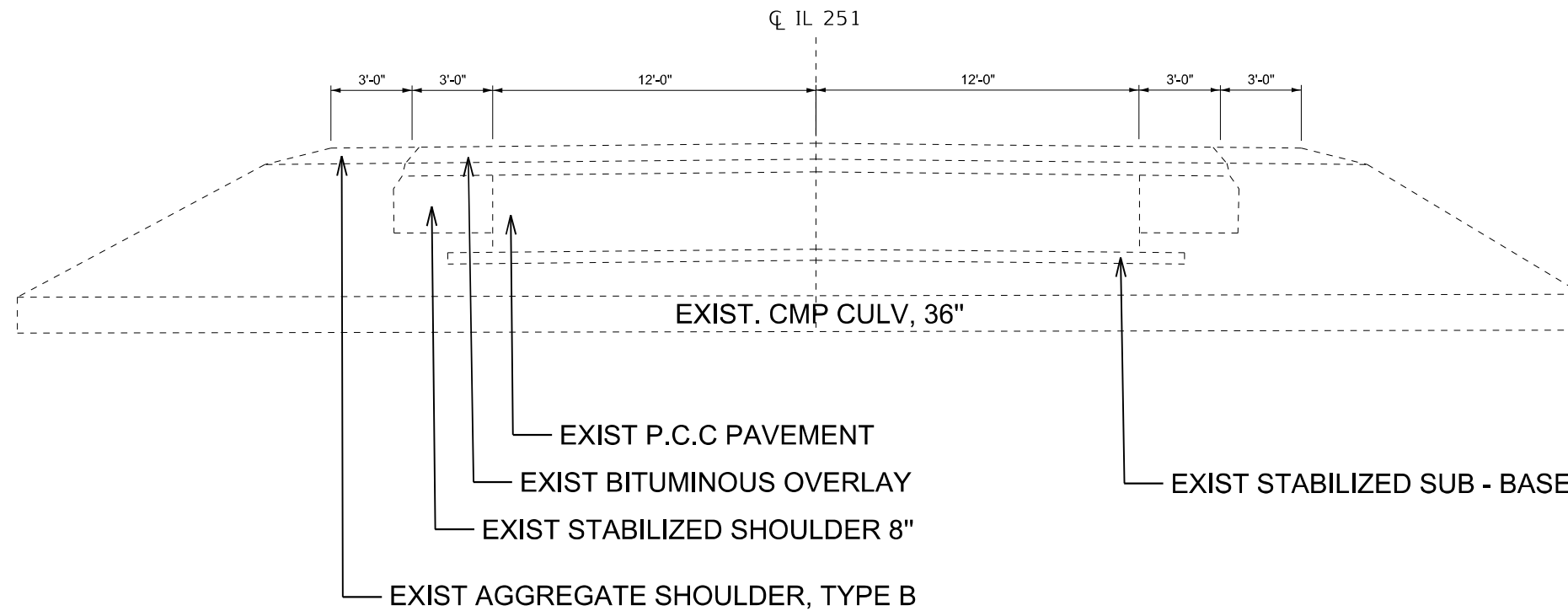
TYPICAL SECTIONS
(LOCATION #31)

SCALE: NTS SHEET 28 OF 34 SHEETS STA. TO STA.

F.A. RTE.	SECTION	COUNTY	TOTAL SHEETS	SHEET NO.
VAR	D4 CULVERT LINING 2025	VARIOUS	47	41
			CONTRACT NO. 68J20	
ILLINOIS				

WOODFORD COUNTY

FIELD RECONNAISSANCE AND SCOPING
BY IDOT AT THIS LOCATION



LOCATION NO.32
STA. 165+15 (IL- 251)

MODEL: D:\p1\11
 FILE NAME: P:\2023\230989A\B - Culvert Lining Various Locations\4_CADD - DWG\4.7_Tron\CADD_Sheets\0468120_sht-rjpic1k.dgn



TWM, INC.
 www.twm-inc.com
 IL DESIGN FIRM
 LICENSE NO:
 184-001220

USER NAME = dllee	DESIGNED - JCL	REVISED -
	DRAWN - JCL	REVISED -
PLOT SCALE = 10,0000 * / in.	CHECKED - TBP	REVISED -
PLOT DATE = 6/4/2025	DATE -	REVISED -

STATE OF ILLINOIS
DEPARTMENT OF TRANSPORTATION

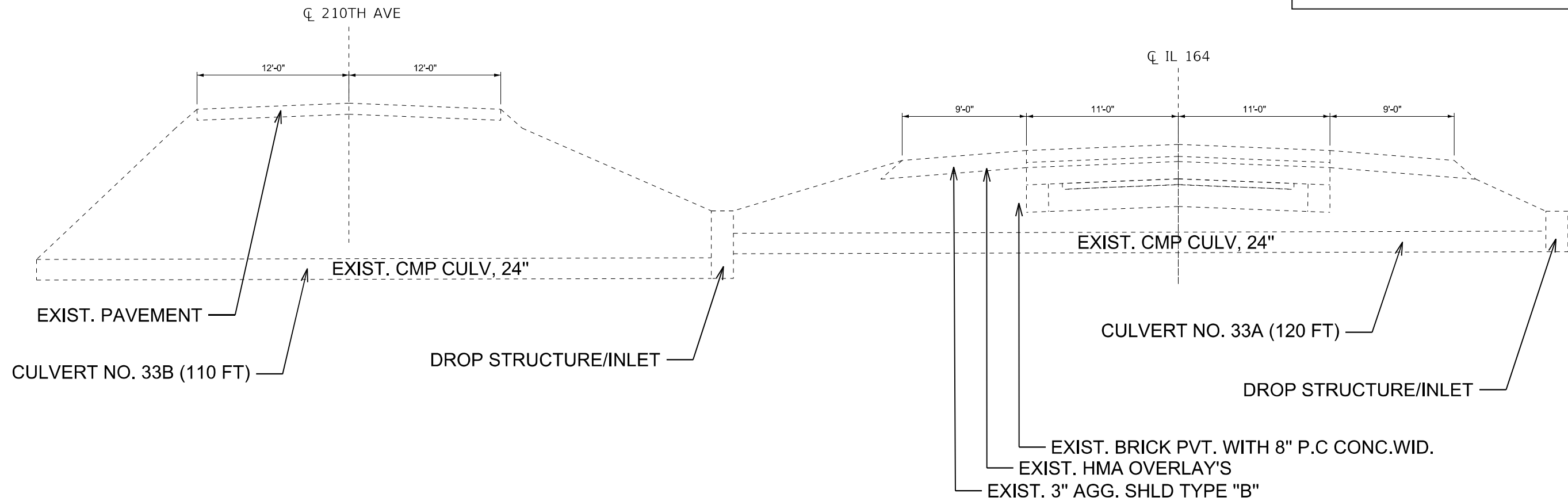
TYPICAL SECTIONS
(LOCATION #32)

SCALE: NTS SHEET 29 OF 34 SHEETS STA. TO STA.

F.A. RTE.	SECTION	COUNTY	TOTAL SHEETS	SHEET NO.
VAR	D4 CULVERT LINING 2025	VARIOUS	47	42
			CONTRACT NO. 68J20	
ILLINOIS				

WARREN COUNTY

FIELD RECONNAISSANCE AND SCOPING
BY IDOT AT THIS LOCATION



LOCATION NO.33A AND 33B
STA. 573+95 (IL- 164 / 210TH AVE)

MODEL: D:\p1\11
 FILE NAME: P:\2023\2309848 - Culvert Lining Various Locations\4_CADD - DWG\4.7_Tron\CADD_Sheets\0468120_sht-33a33b.dwg



USER NAME = dllee	DESIGNED - JCL	REVISED -
PLOT SCALE = 10,0000 * / in.	CHECKED - TBP	REVISED -
PLOT DATE = 6/4/2025	DATE -	REVISED -

DRAWN - JCL	REVISED -
DATE -	REVISED -

STATE OF ILLINOIS
DEPARTMENT OF TRANSPORTATION

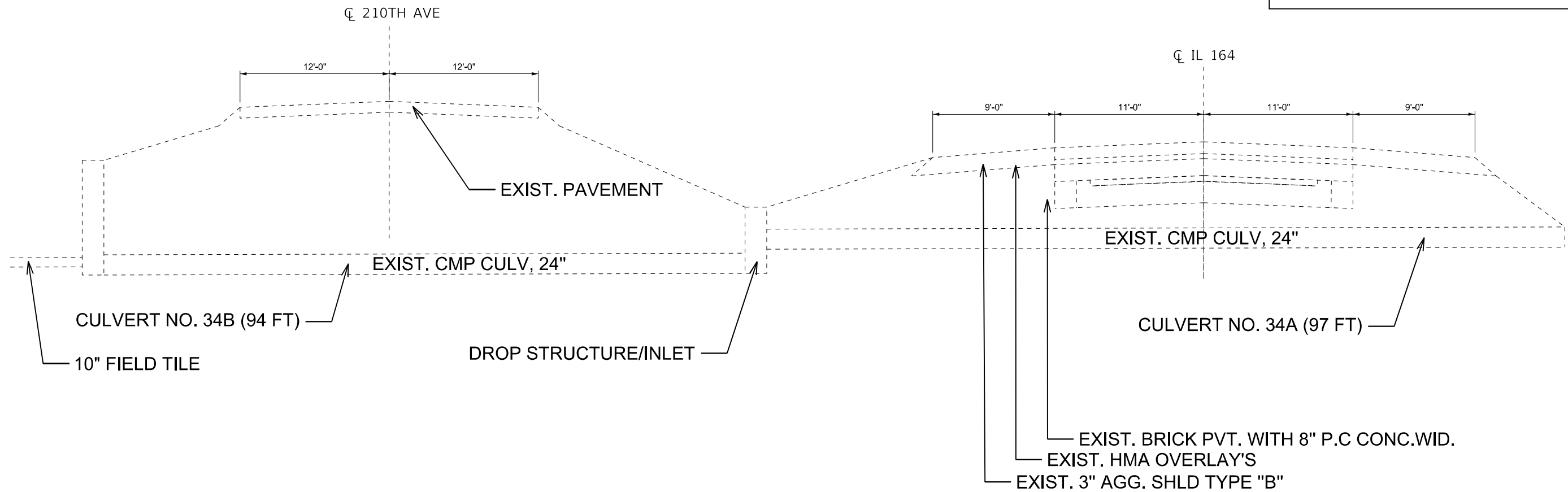
TYPICAL SECTIONS
(LOCATION #33A AND #33B)

SCALE: NTS SHEET 30 OF 34 SHEETS STA. TO STA.

F.A. RTE.	SECTION	COUNTY	TOTAL SHEETS	SHEET NO.
VAR	D4 CULVERT LINING 2025	VARIOUS	47	43
			CONTRACT NO. 68J20	
ILLINOIS				

WARREN COUNTY

FIELD RECONNAISSANCE AND SCOPING
BY IDOT AT THIS LOCATION



LOCATION NO.34A AND 34B

STA. 568+94 (IL- 164 / 210TH AVE)

MODEL: Default
FILE NAME: P:\2023\230984B - Culvert Lining Various Locations\4_CADD - DWG\4.7_Tron\CADD_Sheets\0468J20_sht-tyrjck.dwg



USER NAME = dllee	DESIGNED - JCL	REVISED -
	DRAWN - JCL	REVISED -
PLOT SCALE = 10,0000 * / in.	CHECKED - TBP	REVISED -
PLOT DATE = 6/4/2025	DATE -	REVISED -

STATE OF ILLINOIS
DEPARTMENT OF TRANSPORTATION

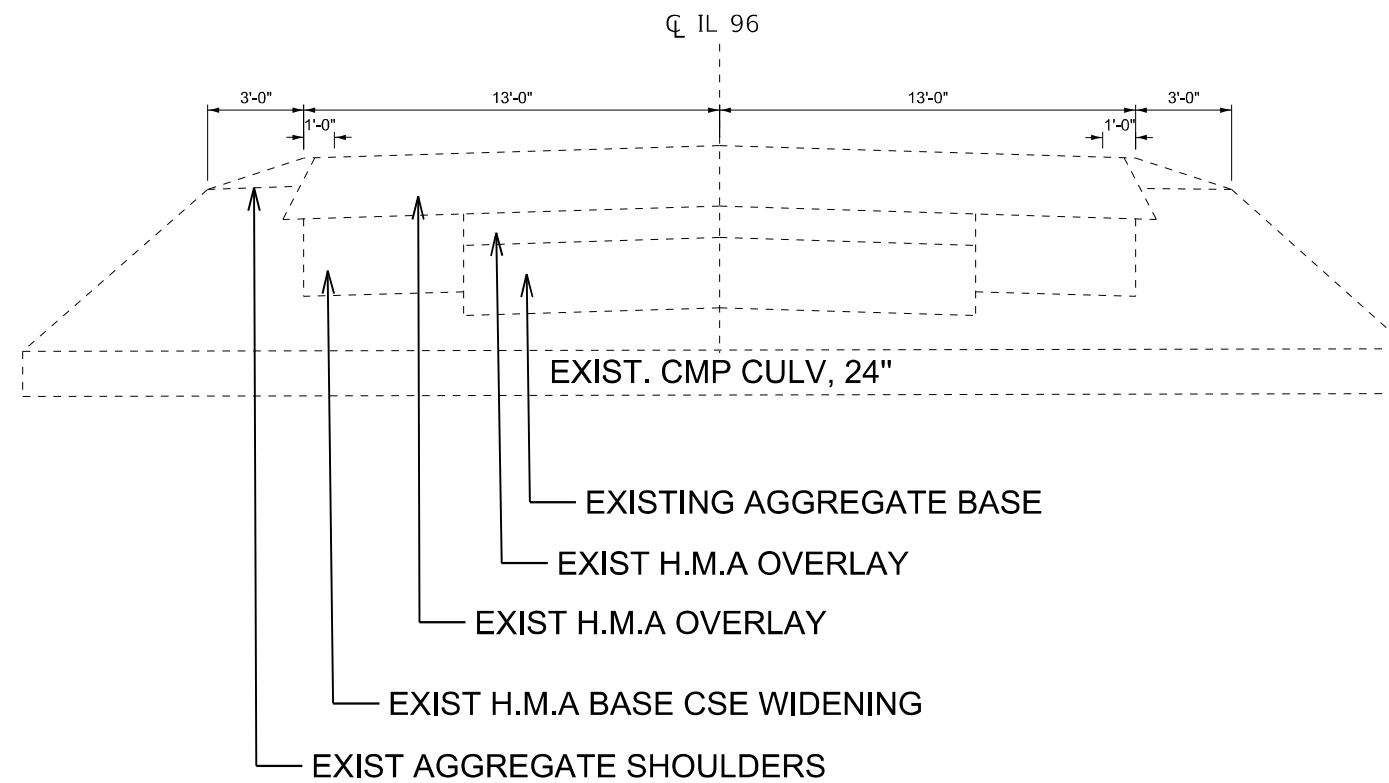
TYPICAL SECTIONS
(LOCATION #34A AND #34B)

SCALE: NTS SHEET 31 OF 34 SHEETS STA. TO STA.

F.A. RTE.	SECTION	COUNTY	TOTAL SHEETS	SHEET NO.
VAR	D4 CULVERT LINING 2025	VARIOUS	47	44
			CONTRACT NO. 68J20	
ILLINOIS				

HENDERSON COUNTY

FIELD RECONNAISSANCE AND SCOPING
BY IDOT AT THIS LOCATION



LOCATION NO.35
STA. 406+10 (IL- 96)

LOCATION NO.38
STA. 532+02 (IL- 96)

MODEL: D:\p1\11
FILE NAME: P:\2023\2309848 - Culvert Lining Various Locations\4_CADD - DWG\4.7_Tron\CADD_Sheets\0468120_sht-1\pic1.kgm



USER NAME = dllee	DESIGNED - JCL	REVISED -
PLOT SCALE = 10,0000 * / in.	DRAWN - JCL	REVISED -
PLOT DATE = 6/4/2025	CHECKED - TBP	REVISED -
	DATE -	REVISED -

DESIGNED - JCL	REVISED -
DRAWN - JCL	REVISED -
CHECKED - TBP	REVISED -
DATE -	REVISED -

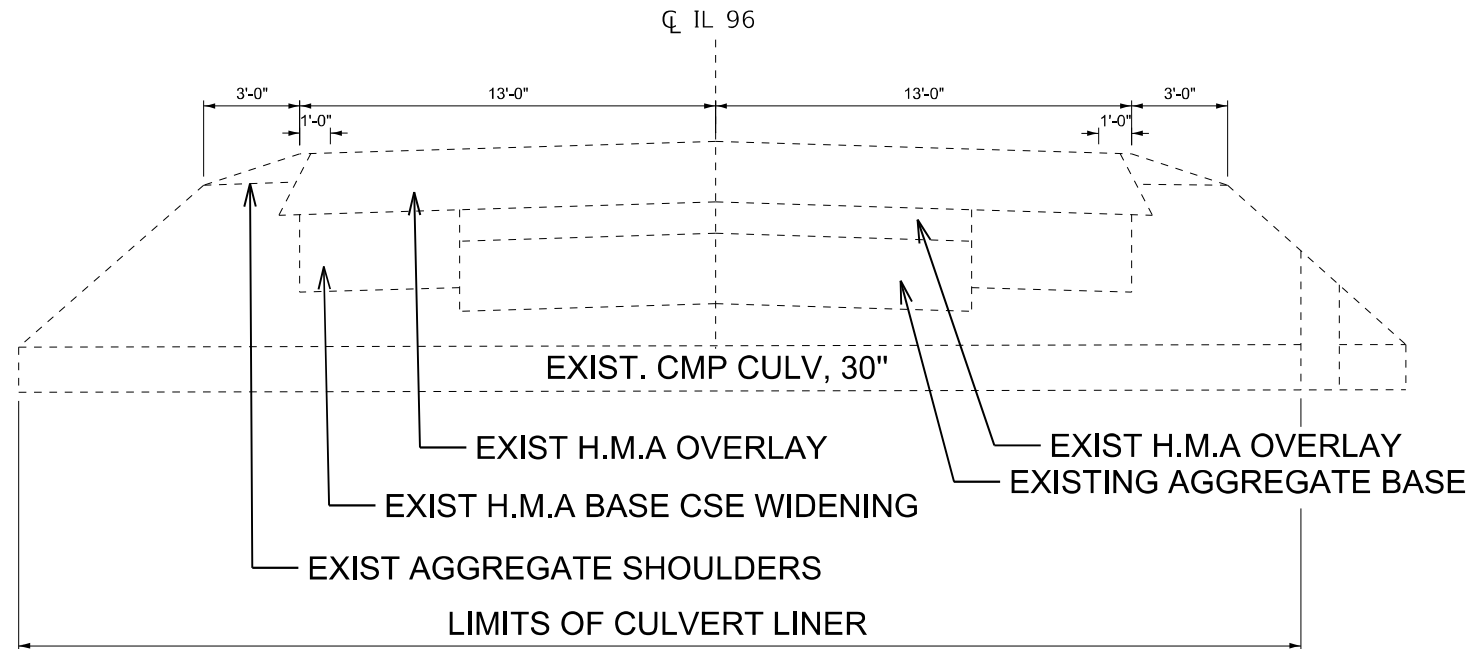
STATE OF ILLINOIS
DEPARTMENT OF TRANSPORTATION

TYPICAL SECTIONS (LOCATION #35 AND #38)			
SCALE: NTS	SHEET 32	OF 34 SHEETS	STA. TO STA.

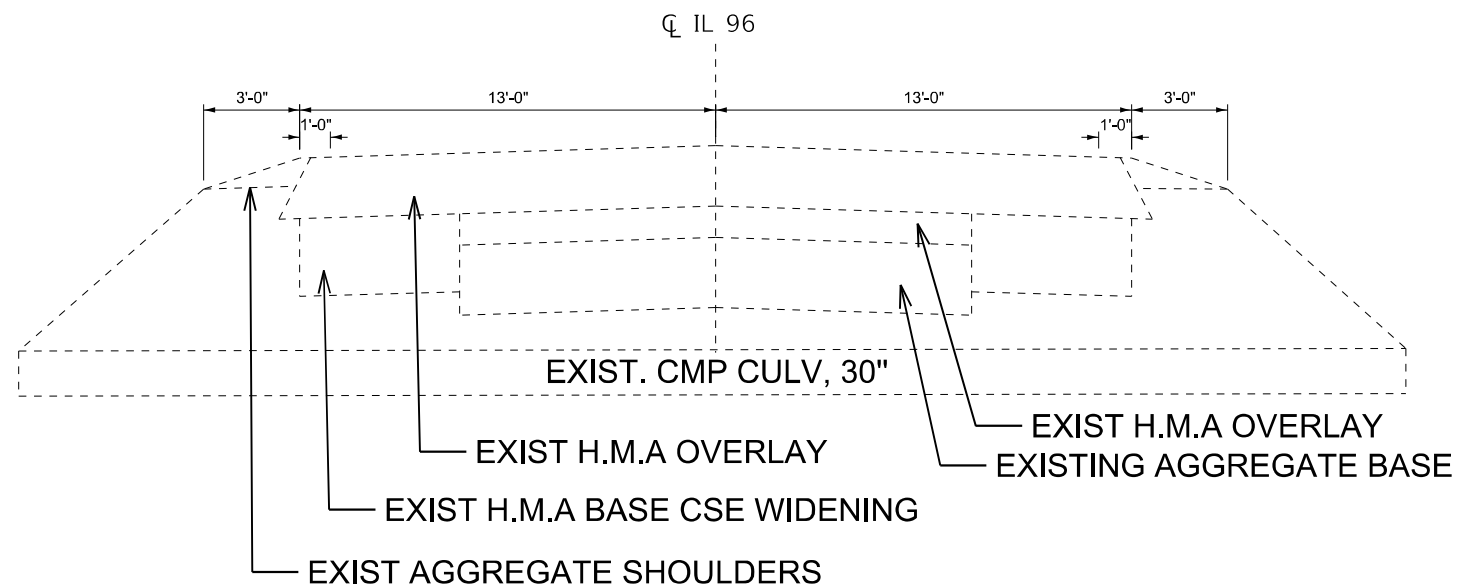
F.A. RTE.	SECTION	COUNTY	TOTAL SHEETS	SHEET NO.
VAR	D4 CULVERT LINING 2025	VARIOUS	47	45
			CONTRACT NO. 68J20	
ILLINOIS				

HENDERSON COUNTY

FIELD RECONNAISSANCE AND SCOPING
BY IDOT AT THIS LOCATION



LOCATION NO.36
STA. 418+21 (IL- 96)



LOCATION NO.37
STA. 435+25 (IL- 96)

FIELD RECONNAISSANCE AND SCOPING
BY IDOT AT THIS LOCATION

MODEL: Default
FILE NAME: P:\2023\2309848 - Culvert Lining Various Locations\4_CADD - DWG\4.7_Tron\CADD_Sheets\0468120_sht-37c1.dwg



TWM, INC.
www.twm-inc.com
IL DESIGN FIRM
LICENSE NO:
184-001220

USER NAME = dllee	DESIGNED - JCL	REVISED -
	DRAWN - JCL	REVISED -
PLOT SCALE = 10,0000 * / in.	CHECKED - TBP	REVISED -
PLOT DATE = 6/4/2025	DATE -	REVISED -

STATE OF ILLINOIS
DEPARTMENT OF TRANSPORTATION

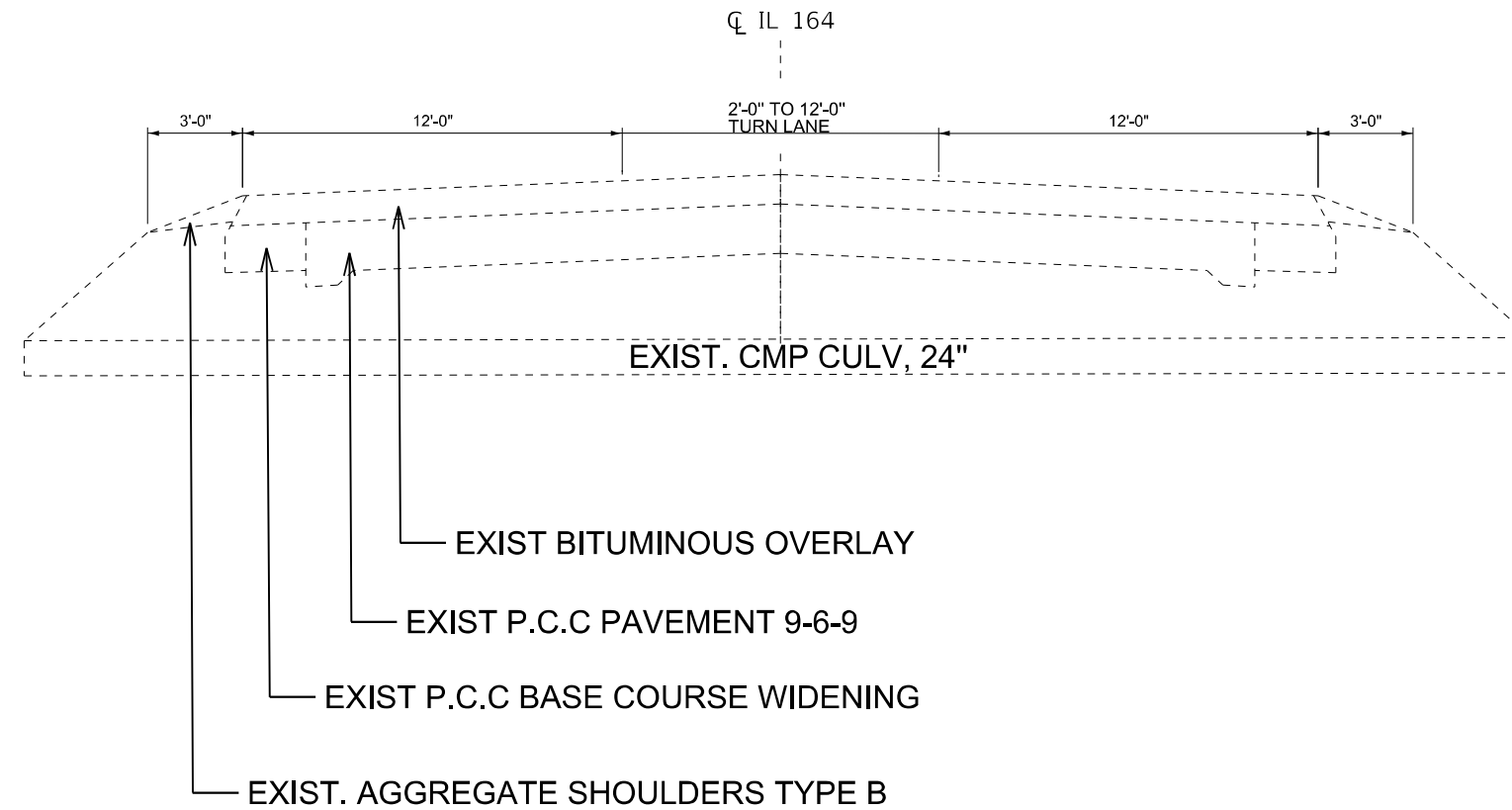
TYPICAL SECTIONS
(LOCATION #36 AND #37)

SCALE: NTS SHEET 33 OF 34 SHEETS STA. TO STA.

F.A. RTE.	SECTION	COUNTY	TOTAL SHEETS	SHEET NO.
VAR	D4 CULVERT LINING 2025	VARIOUS	47	46
			CONTRACT NO. 68J20	
ILLINOIS				

HENDERSON COUNTY

FIELD RECONNAISSANCE AND SCOPING
BY IDOT AT THIS LOCATION



LOCATION NO.39
STA. 235+85.00 (IL- 164)

MODEL: D:\p1\11
FILE NAME: P:\2023\230989A\B - Culvert Lining Various Locations\4_CADD - DWG\4.7_Tron\CADD_Sheets\0468J20_sht-rjrc1k.dgn



USER NAME = dllee	DESIGNED - JCL	REVISED -
	DRAWN - JCL	REVISED -
PLOT SCALE = 10,0000 * / in.	CHECKED - TBP	REVISED -
PLOT DATE = 6/4/2025	DATE -	REVISED -

STATE OF ILLINOIS
DEPARTMENT OF TRANSPORTATION

TYPICAL SECTIONS
(LOCATION #39)

SCALE: NTS SHEET 34 OF 34 SHEETS STA. TO STA.

F.A. RTE.	SECTION	COUNTY	TOTAL SHEETS	SHEET NO.
VAR	D4 CULVERT LINING 2025	VARIOUS	47	47
			CONTRACT NO. 68J20	
		ILLINOIS		