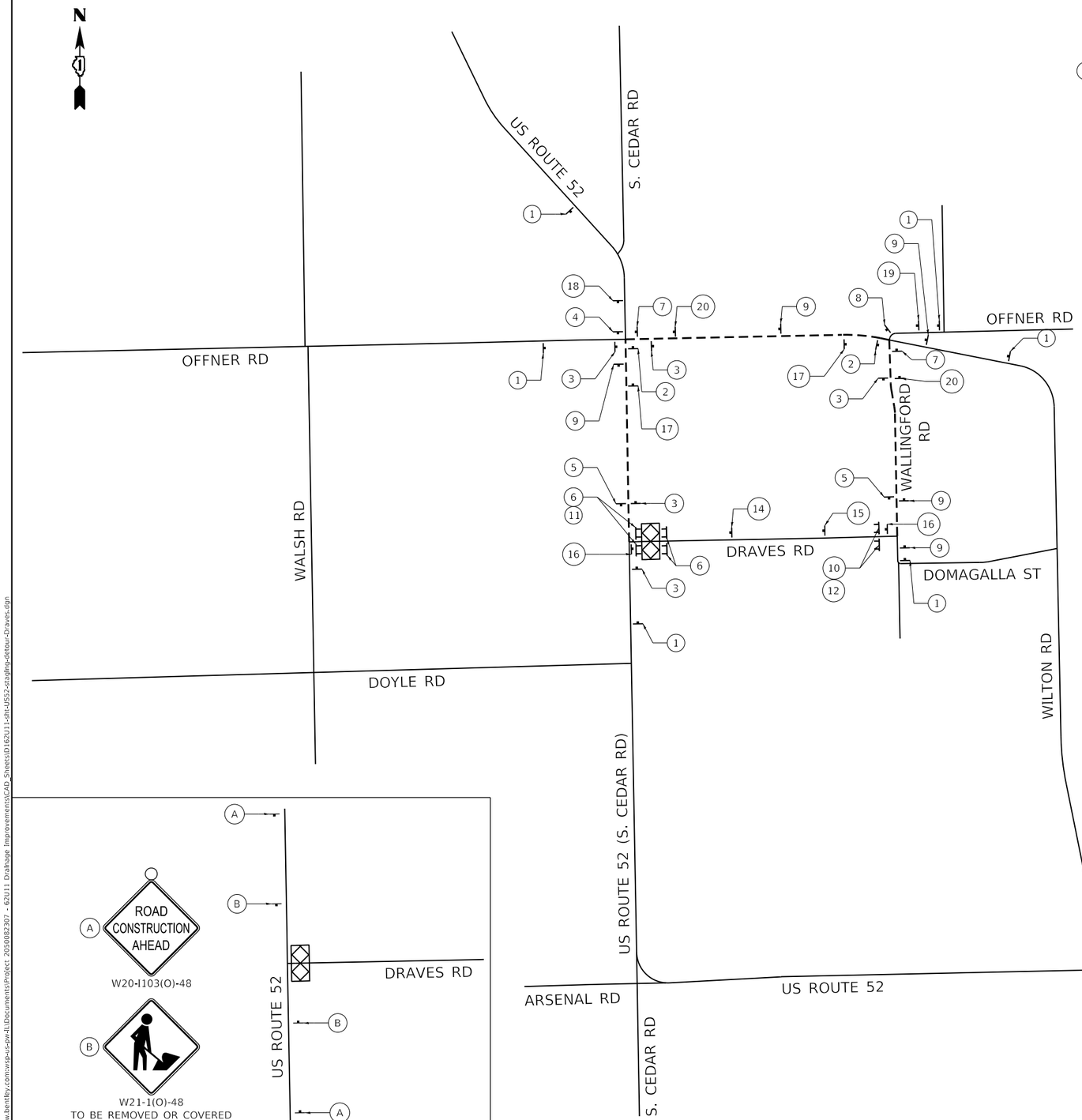

1. DETOUR AHEAD — W20-2(O)-48
2. EAST / DRAVES ROAD / DETOUR — M3-3(O)-2412; SPECIAL 24"X18" VARIABLE 4" BLACK LETTERS ON ORANGE REFLECTIVE BACKGROUND; M4-9R(O)-3024
3. EAST / DRAVES ROAD / DETOUR — M3-3(O)-2412; SPECIAL 24"X18" VARIABLE 4" BLACK LETTERS ON ORANGE REFLECTIVE BACKGROUND; M4-9S(O)-3024
4. EAST / DRAVES ROAD / DETOUR — M3-3(O)-2412; SPECIAL 24"X18" VARIABLE 4" BLACK LETTERS ON ORANGE REFLECTIVE BACKGROUND; M4-9L(O)-3024
17. EAST / DRAVES ROAD / DETOUR — M3-3(O)-2412; SPECIAL 24"X18" VARIABLE 4" BLACK LETTERS ON ORANGE REFLECTIVE BACKGROUND; M4-9L(O)-3024
18. EAST / DRAVES ROAD / DETOUR — M3-3(O)-2412; SPECIAL 24"X18" VARIABLE 4" BLACK LETTERS ON ORANGE REFLECTIVE BACKGROUND; M4-9L(O)-3024
5. END DETOUR — M4-8a-2418
6. ROAD CLOSED — R11-2-4830
7. WEST / DRAVES ROAD / DETOUR — M3-1(O)-2412; SPECIAL 24"X18" VARIABLE 4" BLACK LETTERS ON ORANGE REFLECTIVE BACKGROUND; M4-9L(O)-3024
8. WEST / DRAVES ROAD / DETOUR — M3-1(O)-2412; SPECIAL 24"X18" VARIABLE 4" BLACK LETTERS ON ORANGE REFLECTIVE BACKGROUND; M4-9R(O)-3024
9. WEST / DRAVES ROAD / DETOUR — M3-1(O)-2412; SPECIAL 24"X18" VARIABLE 4" BLACK LETTERS ON ORANGE REFLECTIVE BACKGROUND; M4-9S(O)-3024
19. WEST / DRAVES ROAD / DETOUR — M3-3(O)-2412; SPECIAL 24"X18" VARIABLE 4" BLACK LETTERS ON ORANGE REFLECTIVE BACKGROUND; M4-9L(O)-3024
20. WEST / DRAVES ROAD / DETOUR — M3-3(O)-2412; SPECIAL 24"X18" VARIABLE 4" BLACK LETTERS ON ORANGE REFLECTIVE BACKGROUND; M4-9L(O)-3024
10. ROAD CLOSED TO THRU TRAFFIC — R11-4-6030
11. DETOUR — M4-10L-4818
12. DETOUR — M4-10R-4818
13. DRAVES ROAD — SPECIAL 24"X18" VARIABLE 4" BLACK LETTERS ON ORANGE REFLECTIVE BACKGROUND
14. ROAD CLOSED AHEAD — W20-3(O)-48
15. ROAD CLOSED 500 FT — W20-3(O)-48
16. ROAD WILL BE CLOSED FROM MMM ## THRU MMM — ARTERIAL ROAD INFORMATION SIGN SEE SHEET 70 FOR SIGN DETAIL

LEGEND

- TYPE III BARRICADE WITH FLASHING LIGHT
- SIGN
- DETOUR ROUTE
- WORK ZONE

NOTES:

1.
2. THE CONTRACTOR SHALL NOT OBSTRUCT ANY EXISTING SIGN WITH THE PLACEMENT OF DETOUR SIGNAGE.
3. SEE DETAIL TC-21 FOR TYPICAL SIGN SPACING.
4. A MINIMUM OF 14 DAYS IN ADVANCE OF THE ROAD CLOSURE, THE CONTRACTOR SHALL PLACE 1 ARTERIAL ROAD INFORMATION SIGN AS INDICATED ON THE DETOUR MAP TO INFORM MOTORISTS OF THE UPCOMING CLOSURE. THE WORK IS TO BE PAID FOR AT THE CONTRACT PRICE FOR TEMPORARY INFORMATION SIGNING.
5. DETOUR SIGNAGE SHALL BE CONSIDERED INCLUDED IN THE COST FOR DETOUR SIGNING EXCEPT AS OTHERWISE NOTED.

1 REVISED SHEET 9/9/2025

MODEL: Default
FILE NAME: pw:\\wsp-us-pw.bentley.com:wsp-us-pw-ill.Documents:Project 205008230 7 - 62U11 Drainage Improvements\CAD Sheets\D162U11-sht-US52-staging-detour-Draves.dgn

USER NAME = USTC714594	DESIGNED - TC	REVISED - 1 9/2/2025	STATE OF ILLINOIS DEPARTMENT OF TRANSPORTATION
	DRAWN - TC	REVISED -	
PLOT SCALE = 100.0000 ' / in.	CHECKED - AT	REVISED -	
PLOT DATE = 8/28/2025	DATE - 5/30/2025	REVISED -	

US ROUTE 52 (S. CEDAR ROAD) AT DRAVES ROAD
DAVES ROAD DETOUR

SCALE: NTS | SHEET 1 OF 3 SHEETS | STA. | TO STA.

F.A.P RTE.	SECTION	COUNTY	TOTAL SHEETS	SHEET NO.
852	2022 VARIOUS DRAINAGE	WILL	87	28

CONTRACT NO. 62U11

ILLINOIS | FED. AID PROJECT

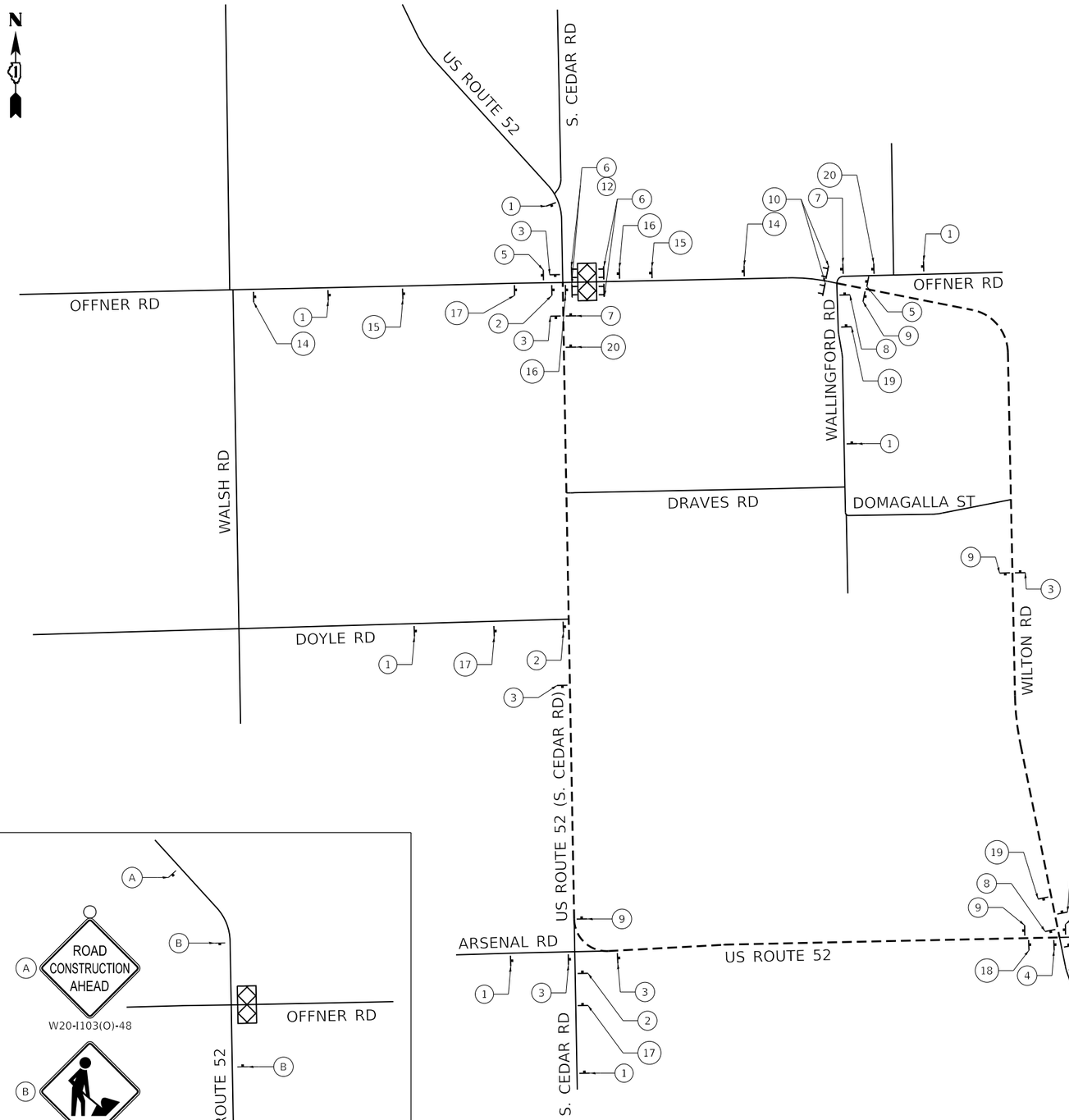

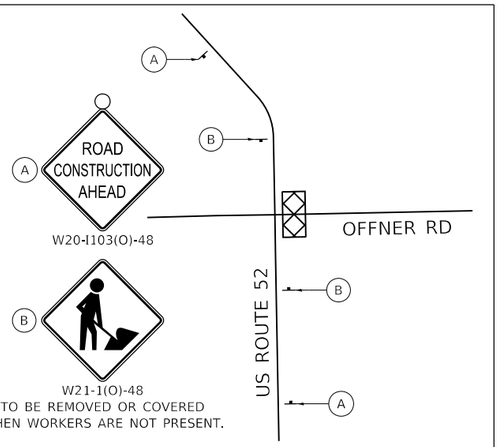

1. DETOUR AHEAD — W20-2(O)-48
2. EAST / OFFNER ROAD / DETOUR — M3-3(O)-2412; SPECIAL 24"X18" VARIABLE 4" BLACK LETTERS ON ORANGE REFLECTIVE BACKGROUND; M4-9R(O)-3024
3. EAST / OFFNER ROAD / DETOUR — M3-3(O)-2412; SPECIAL 24"X18" VARIABLE 4" BLACK LETTERS ON ORANGE REFLECTIVE BACKGROUND; M4-9S(O)-3024
4. EAST / OFFNER ROAD / DETOUR — M3-3(O)-2412; SPECIAL 24"X18" VARIABLE 4" BLACK LETTERS ON ORANGE REFLECTIVE BACKGROUND; M4-9L(O)-3024
5. END DETOUR — M4-8a-2418
6. ROAD CLOSED — R11-2-4830
7. WEST / OFFNER ROAD / DETOUR — M3-1(O)-2412; SPECIAL 24"X18" VARIABLE 4" BLACK LETTERS ON ORANGE REFLECTIVE BACKGROUND; M4-9L(O)-3024
8. WEST / OFFNER ROAD / DETOUR — M3-1(O)-2412; SPECIAL 24"X18" VARIABLE 4" BLACK LETTERS ON ORANGE REFLECTIVE BACKGROUND; M4-9R(O)-3024
9. WEST / OFFNER ROAD / DETOUR — M3-1(O)-2412; SPECIAL 24"X18" VARIABLE 4" BLACK LETTERS ON ORANGE REFLECTIVE BACKGROUND; M4-9S(O)-3024
10. ROAD CLOSED TO THRU TRAFFIC — R11-4-6030
11. DETOUR — M4-10L-4818
12. DETOUR — M4-10R-4818
13. OFFNER ROAD — SPECIAL 24"X18" VARIABLE 4" BLACK LETTERS ON ORANGE REFLECTIVE BACKGROUND
14. ROAD CLOSED AHEAD — W20-3(O)-48
15. ROAD CLOSED 500 FT — W20-3(O)-48
16. ROAD WILL BE CLOSED FROM MMM ## THRU MMM — ARTERIAL ROAD INFORMATION SIGN SEE SHEET 70 FOR SIGN DETAIL
17. EAST / OFFNER ROAD / DETOUR — M3-3(O)-2412; SPECIAL 24"X18" VARIABLE 4" BLACK LETTERS ON ORANGE REFLECTIVE BACKGROUND; M4-9L(O)-3024
18. EAST / OFFNER ROAD / DETOUR — M3-3(O)-2412; SPECIAL 24"X18" VARIABLE 4" BLACK LETTERS ON ORANGE REFLECTIVE BACKGROUND; M4-9L(O)-3024
19. WEST / OFFNER ROAD / DETOUR — M3-3(O)-2412; SPECIAL 24"X18" VARIABLE 4" BLACK LETTERS ON ORANGE REFLECTIVE BACKGROUND; M4-9L(O)-3024
20. WEST / OFFNER ROAD / DETOUR — M3-3(O)-2412; SPECIAL 24"X18" VARIABLE 4" BLACK LETTERS ON ORANGE REFLECTIVE BACKGROUND; M4-9L(O)-3024

LEGEND

- TYPE III BARRICADE WITH FLASHING LIGHT
- SIGN
- DETOUR ROUTE
- WORK ZONE

NOTES:

1.
2. THE CONTRACTOR SHALL NOT OBSTRUCT ANY EXISTING SIGN WITH THE PLACEMENT OF DETOUR SIGNAGE.
3. SEE DETAIL TC-21 FOR TYPICAL SIGN SPACING.
4. A MINIMUM OF 14 DAYS IN ADVANCE OF THE ROAD CLOSURE, THE CONTRACTOR SHALL PLACE 1 ARTERIAL ROAD INFORMATION SIGN AS INDICATED ON THE DETOUR MAP TO INFORM MOTORISTS OF THE UPCOMING CLOSURE. THE WORK IS TO BE PAID FOR AT THE CONTRACT PRICE FOR TEMPORARY INFORMATION SIGNING.
5. DETOUR SIGNAGE SHALL BE CONSIDERED INCLUDED IN THE COST FOR DETOUR SIGNING EXCEPT AS OTHERWISE NOTED.

1 REVISED SHEET 9/9/2025

MODEL: Default
FILE NAME: pw:\\wsp-us-pw.bentley.com:wsp-us-pw-1\Documents\Project 2050082307 - 62U11 Drainage Improvements\CAD_Sheets\D162U11-sht-US52-stg1hp-detour-Offner-stage1.dgn

USER NAME = USTC714594	DESIGNED - TC	REVISED - 1 9/2/2025	STATE OF ILLINOIS DEPARTMENT OF TRANSPORTATION
	DRAWN - TC	REVISED -	
PLOT SCALE = 100.0000 ' / in.	CHECKED - AT	REVISED -	
PLOT DATE = 8/28/2025	DATE - 5/30/2025	REVISED -	

US ROUTE 52 (S. CEDAR ROAD) AT DRAVES ROAD
OFFNER ROAD DETOUR – STAGE 1

SCALE: NTS | SHEET 2 OF 3 SHEETS | STA. TO STA.

F.A.P RTE.	SECTION	COUNTY	TOTAL SHEETS	SHEET NO.
852	2022 VARIOUS DRAINAGE	WILL	87	29
		CONTRACT NO. 62U11		
	ILLINOIS	FED. AID PROJECT		

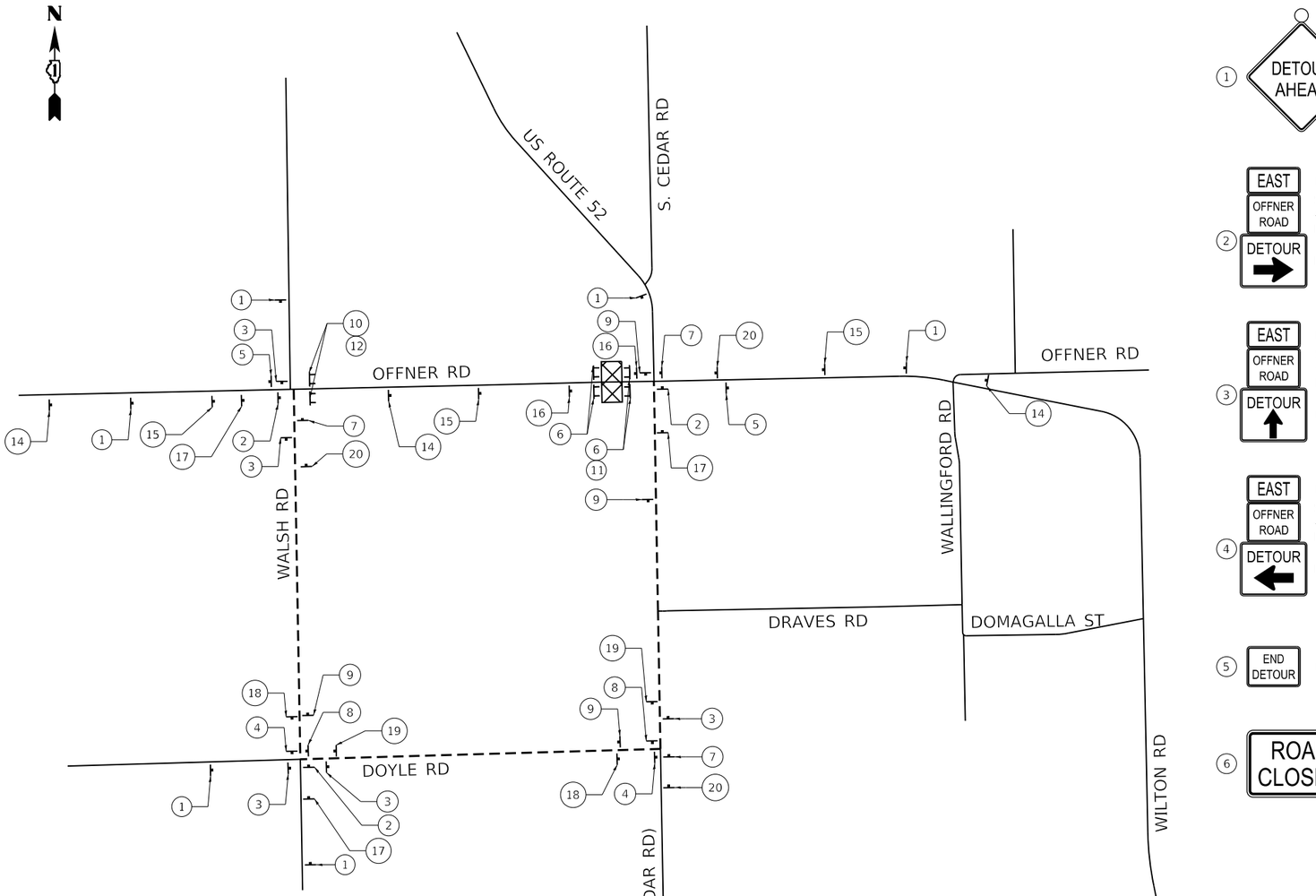

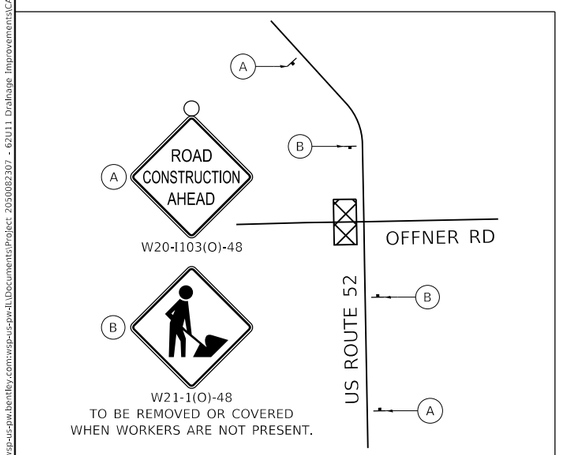

1. DETOUR AHEAD — W20-2(O)-48
2. EAST / OFFNER ROAD / DETOUR — M3-3(O)-2412; SPECIAL 24"X18" VARIABLE 4" BLACK LETTERS ON ORANGE REFLECTIVE BACKGROUND; M4-9R(O)-3024
3. EAST / OFFNER ROAD / DETOUR — M3-3(O)-2412; SPECIAL 24"X18" VARIABLE 4" BLACK LETTERS ON ORANGE REFLECTIVE BACKGROUND; M4-9S(O)-3024
4. EAST / OFFNER ROAD / DETOUR — M3-3(O)-2412; SPECIAL 24"X18" VARIABLE 4" BLACK LETTERS ON ORANGE REFLECTIVE BACKGROUND; M4-9L(O)-3024
5. END DETOUR — M4-8a-2418
6. ROAD CLOSED — R11-2-4830
7. WEST / OFFNER ROAD / DETOUR — M3-1(O)-2412; SPECIAL 24"X18" VARIABLE 4" BLACK LETTERS ON ORANGE REFLECTIVE BACKGROUND; M4-9L(O)-3024
8. WEST / OFFNER ROAD / DETOUR — M3-1(O)-2412; SPECIAL 24"X18" VARIABLE 4" BLACK LETTERS ON ORANGE REFLECTIVE BACKGROUND; M4-9R(O)-3024
9. WEST / OFFNER ROAD / DETOUR — M3-1(O)-2412; SPECIAL 24"X18" VARIABLE 4" BLACK LETTERS ON ORANGE REFLECTIVE BACKGROUND; M4-9S(O)-3024
10. ROAD CLOSED TO THRU TRAFFIC — R11-4-6030
11. DETOUR — M4-10L-4818
12. DETOUR — M4-10R-4818
13. OFFNER ROAD — SPECIAL 24"X18" VARIABLE 4" BLACK LETTERS ON ORANGE REFLECTIVE BACKGROUND
14. ROAD CLOSED AHEAD — W20-3(O)-48
15. ROAD CLOSED 500 FT — W20-3(O)-48
16. ROAD WILL BE CLOSED FROM MMM ## THRU MMM — ARTERIAL ROAD INFORMATION SIGN SEE SHEET 70 FOR SIGN DETAIL
17. EAST / OFFNER ROAD / DETOUR — M3-3(O)-2412; SPECIAL 24"X18" VARIABLE 4" BLACK LETTERS ON ORANGE REFLECTIVE BACKGROUND; M4-9L(O)-3024
18. EAST / OFFNER ROAD / DETOUR — M3-3(O)-2412; SPECIAL 24"X18" VARIABLE 4" BLACK LETTERS ON ORANGE REFLECTIVE BACKGROUND; M4-9L(O)-3024
19. WEST / OFFNER ROAD / DETOUR — M3-3(O)-2412; SPECIAL 24"X18" VARIABLE 4" BLACK LETTERS ON ORANGE REFLECTIVE BACKGROUND; M4-9L(O)-3024
20. WEST / OFFNER ROAD / DETOUR — M3-3(O)-2412; SPECIAL 24"X18" VARIABLE 4" BLACK LETTERS ON ORANGE REFLECTIVE BACKGROUND; M4-9L(O)-3024

LEGEND

- TYPE III BARRICADE WITH FLASHING LIGHT
- SIGN
- DETOUR ROUTE
- WORK ZONE

NOTES:

1. [illegible]
2. THE CONTRACTOR SHALL NOT OBSTRUCT ANY EXISTING SIGN WITH THE PLACEMENT OF DETOUR SIGNAGE.
3. SEE DETAIL TC-21 FOR TYPICAL SIGN SPACING.
4. A MINIMUM OF 14 DAYS IN ADVANCE OF THE ROAD CLOSURE, THE CONTRACTOR SHALL PLACE 1 ARTERIAL ROAD INFORMATION SIGN AS INDICATED ON THE DETOUR MAP TO INFORM MOTORISTS OF THE UPCOMING CLOSURE. THE WORK IS TO BE PAID FOR AT THE CONTRACT PRICE FOR TEMPORARY INFORMATION SIGNING.
5. DETOUR SIGNAGE SHALL BE CONSIDERED INCLUDED IN THE COST FOR DETOUR SIGNING EXCEPT AS OTHERWISE NOTED.

1 REVISED SHEET 9/9/2025

MODEL: Default
FILE NAME: pw:\\wsp-us-pw-dl\Documents\Project 2050082307 - 62U11 Drainage Improvements\CAD Sheets\D162U11-sht-US52-stagfnp-detour-Offner-stage2.dgn

USER NAME = USTC714594	DESIGNED - TC	REVISED - 1 9/2/2025	STATE OF ILLINOIS DEPARTMENT OF TRANSPORTATION
	DRAWN - TC	REVISED -	
PLOT SCALE = 100.0000 ' / in.	CHECKED - AT	REVISED -	
PLOT DATE = 8/28/2025	DATE - 5/30/2025	REVISED -	

US ROUTE 52 (S. CEDAR ROAD) AT DRAVES ROAD
OFFNER ROAD DETOUR – STAGE 2

SCALE: NTS | SHEET 3 OF 3 SHEETS | STA. TO STA.

F.A.P RTE.	SECTION	COUNTY	TOTAL SHEETS	SHEET NO.
852	2022 VARIOUS DRAINAGE	WILL	87	30
		CONTRACT NO. 62U11		
	ILLINOIS	FED. AID PROJECT		

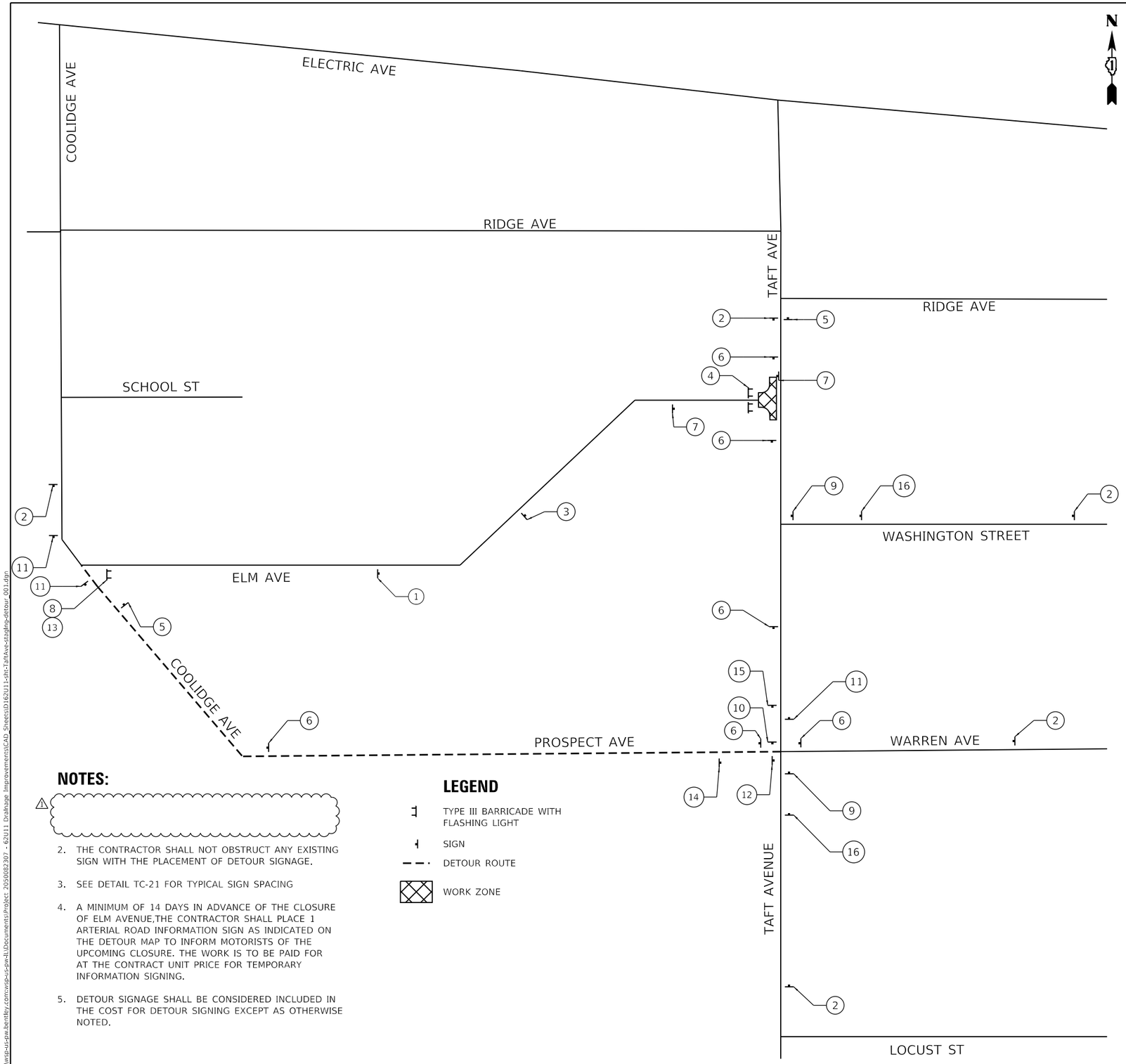

NOTES:

1.

2. THE CONTRACTOR SHALL NOT OBSTRUCT ANY EXISTING SIGN WITH THE PLACEMENT OF DETOUR SIGNAGE.

3. SEE DETAIL TC-21 FOR TYPICAL SIGN SPACING

4. A MINIMUM OF 14 DAYS IN ADVANCE OF THE CLOSURE OF ELM AVENUE,THE CONTRACTOR SHALL PLACE 1 ARTERIAL ROAD INFORMATION SIGN AS INDICATED ON THE DETOUR MAP TO INFORM MOTORISTS OF THE UPCOMING CLOSURE. THE WORK IS TO BE PAID FOR AT THE CONTRACT UNIT PRICE FOR TEMPORARY INFORMATION SIGNING.

5. DETOUR SIGNAGE SHALL BE CONSIDERED INCLUDED IN THE COST FOR DETOUR SIGNING EXCEPT AS OTHERWISE NOTED.

LEGEND

- TYPE III BARRICADE WITH FLASHING LIGHT
- SIGN
- DETOUR ROUTE
- WORK ZONE

1. ROAD CLOSED AHEAD — W20-3(O)-48
2. DETOUR AHEAD — W20-2(O)-48
3. ROAD CLOSED 500 FT — W20-3(O)-48
4. ROAD CLOSED — R11-2-4830
5. END DETOUR — M4-8a-2418
6. WEST / ELM AVENUE / DETOUR — M3-1(O)-2412; SPECIAL 24"X18" VARIABLE 4" BLACK LETTERS ON ORANGE REFLECTIVE BACKGROUND; M4-9S(O)-3024
7. ROAD WILL BE CLOSED FROM MMM ## THRU MMM — ARTERIAL ROAD INFORMATION SIGN SEE SHEET 70 FOR SIGN DETAIL
8. ROAD CLOSED TO THRU TRAFFIC — R11-4-6030
9. WEST / ELM AVENUE / DETOUR — M3-1(O)-2412; SPECIAL 24"X18" VARIABLE 4" BLACK LETTERS ON ORANGE REFLECTIVE BACKGROUND; M4-9L(O)-024
10. WEST / ELM AVENUE / DETOUR — M3-1(O)-2412; SPECIAL 24"X18" VARIABLE 4" BLACK LETTERS ON ORANGE REFLECTIVE BACKGROUND; M4-9R(O)-3024
11. NORTH / TAFT AVENUE / DETOUR — M3-3(O)-2412; SPECIAL 24"X18" VARIABLE 4" BLACK LETTERS ON ORANGE REFLECTIVE BACKGROUND; M4-9S(O)-3024
12. NORTH / TAFT AVENUE / DETOUR — M3-3-2412(0); SPECIAL 24"X18" VARIABLE 4" BLACK LETTERS ON ORANGE REFLECTIVE BACKGROUND; M4-9L(O)3024
13. DETOUR — M4-10R-4818
14. NORTH / TAFT AVENUE / DETOUR — M3-3(O)-2412; SPECIAL 24"X18" VARIABLE 4" BLACK LETTERS ON ORANGE REFLECTIVE BACKGROUND; M4-9L(O)-3024
15. WEST / ELM AVENUE / DETOUR — M3-3(O)-2412; SPECIAL 24"X18" VARIABLE 4" BLACK LETTERS ON ORANGE REFLECTIVE BACKGROUND; M4-9L(O)-3024
16. WEST / ELM AVENUE / DETOUR — M3-3(O)-2412; SPECIAL 24"X18" VARIABLE 4" BLACK LETTERS ON ORANGE REFLECTIVE BACKGROUND; M4-9L(O)-3024

1 REVISED SHEET 9/9/2025

MODEL: Default
FILE NAME: pw:\\wsp-us-pw.bentley.com:wsp-us-pw-IL\Documents\Project 205082307 - 62U11 Drainage Improvements\CAD Sheets\D162U11-sht-TaftAve-staging-detour-001.dgn

USER NAME = USTC714594	DESIGNED - MM	REVISED - 1 9/2/2025	STATE OF ILLINOIS DEPARTMENT OF TRANSPORTATION
	DRAWN - MM	REVISED -	
PLOT SCALE = 200.0000 ' / in.	CHECKED - AT	REVISED -	
PLOT DATE = 8/28/2025	DATE - 5/30/2025	REVISED -	

TAFT AVENUE AT ELM AVENUE
DETOUR PLAN

SCALE: NTS | SHEET 1 OF 1 SHEETS | STA. TO STA.

O.R. RTE.	SECTION	COUNTY	TOTAL SHEETS	SHEET NO.
15	2022 VARIOUS DRAINAGE	COOK	87	55

CONTRACT NO. 62U11

ILLINOIS | FED. AID PROJECT