

# 9

**September 19, 2025 Letting**

# **Notice to Bidders, Specifications and Proposal**



**Illinois Department  
of Transportation**

**Contract No. 61L73  
WILL County  
Section 21-P4015-00-BT  
Route OLD RENWICK ROAD TRAIL  
District 1 Construction Funds**

Prepared by

S

Checked by

(Printed by authority of the State of Illinois)



## **NOTICE TO BIDDERS**

- 1. TIME AND PLACE OF OPENING BIDS.** Electronic bids are to be submitted to the electronic bidding system (iCX-Integrated Contractors Exchange). All bids must be submitted to the iCX system prior to 12:00 p.m. September 19, 2025 prevailing time at which time the bids will be publicly opened from the iCX SecureVault.
- 2. DESCRIPTION OF WORK.** The proposed improvement is identified and advertised for bids in the Invitation for Bids as:

**Contract No. 61L73  
WILL County  
Section 21-P4015-00-BT  
Route OLD RENWICK ROAD TRAIL  
District 1 Construction Funds**

**Extension of Old Renwick Road Trail includes aggregate base, HMA surface, culverts, and signage. Project begins west of Petit Court along the DuPage River and ends at the intersection of Renwick Road and River Road.**

- 3. INSTRUCTIONS TO BIDDERS.** (a) This Notice, the invitation for bids, proposal and letter of award shall, together with all other documents in accordance with Article 101.09 of the Standard Specifications for Road and Bridge Construction, become part of the contract. Bidders are cautioned to read and examine carefully all documents, to make all required inspections, and to inquire or seek explanation of the same prior to submission of a bid.  
  
(b) State law, and, if the work is to be paid wholly or in part with Federal-aid funds, Federal law requires the bidder to make various certifications as a part of the proposal and contract. By execution and submission of the proposal, the bidder makes the certification contained therein. A false or fraudulent certification shall, in addition to all other remedies provided by law, be a breach of contract and may result in termination of the contract.
- 4. AWARD CRITERIA AND REJECTION OF BIDS.** This contract will be awarded to the lowest responsive and responsible bidder considering conformity with the terms and conditions established by the Department in the rules, Invitation for Bids and contract documents. The issuance of plans and proposal forms for bidding based upon a prequalification rating shall not be the sole determinant of responsibility. The Department reserves the right to determine responsibility at the time of award, to reject any or all proposals, to readvertise the proposed improvement, and to waive technicalities.

By Order of the  
Illinois Department of Transportation

Gia Biagi,  
Secretary

INDEX  
FOR  
SUPPLEMENTAL SPECIFICATIONS  
AND RECURRING SPECIAL PROVISIONS

Adopted January 1, 2025

This index contains a listing of SUPPLEMENTAL SPECIFICATIONS, frequently used RECURRING SPECIAL PROVISIONS, and LOCAL ROADS AND STREETS RECURRING SPECIAL PROVISIONS.

ERRATA Standard Specifications for Road and Bridge Construction (Adopted 1-1-22) (Revised 1-1-25)

SUPPLEMENTAL SPECIFICATIONS

<u>Std. Spec. Sec.</u>	<u>Page No.</u>
202 Earth and Rock Excavation .....	1
204 Borrow and Furnished Excavation.....	2
207 Porous Granular Embankment .....	3
211 Topsoil and Compost .....	4
406 Hot-Mix Asphalt Binder and Surface Course .....	5
407 Hot-Mix Asphalt Pavement (Full-Depth) .....	7
420 Portland Cement Concrete Pavement .....	8
502 Excavation for Structures .....	9
509 Metal Railings .....	10
540 Box Culverts .....	11
542 Pipe Culverts .....	31
550 Storm Sewers .....	40
586 Granular Backfill for Structures .....	47
630 Steel Plate Beam Guardrail .....	48
632 Guardrail and Cable Road Guard Removal .....	49
644 High Tension Cable Median Barrier .....	50
665 Woven Wire Fence .....	51
701 Work Zone Traffic Control and Protection .....	52
781 Raised Reflective Pavement Markers .....	54
782 Reflectors .....	55
801 Electrical Requirements .....	57
821 Roadway Luminaires .....	60
1003 Fine Aggregates .....	61
1004 Coarse Aggregates .....	62
1010 Finely Divided Minerals .....	63
1020 Portland Cement Concrete .....	64
1030 Hot-Mix Asphalt .....	67
1040 Drain Pipe, Tile, and Wall Drain .....	68
1061 Waterproofing Membrane System .....	69
1067 Luminaire .....	70
1097 Reflectors .....	77
1102 Hot-Mix Asphalt Equipment .....	78

RECURRING SPECIAL PROVISIONS

The following RECURRING SPECIAL PROVISIONS indicated by an "X" are applicable to this contract and are included by reference:

<u>CHECK SHEET #</u>		<u>PAGE NO.</u>
1	<input type="checkbox"/> Additional State Requirements for Federal-Aid Construction Contracts .....	79
2	<input type="checkbox"/> Subletting of Contracts (Federal-Aid Contracts) .....	82
3	<input checked="" type="checkbox"/> EEO .....	83
4	<input checked="" type="checkbox"/> Specific EEO Responsibilities Non Federal-Aid Contracts .....	93
5	<input checked="" type="checkbox"/> Required Provisions - State Contracts .....	98
6	<input type="checkbox"/> Asbestos Bearing Pad Removal .....	104
7	<input type="checkbox"/> Asbestos Waterproofing Membrane and Asbestos HMA Surface Removal .....	105
8	<input type="checkbox"/> Temporary Stream Crossings and In-Stream Work Pads .....	106
9	<input checked="" type="checkbox"/> Construction Layout Stakes .....	107
10	<input type="checkbox"/> Use of Geotextile Fabric for Railroad Crossing .....	110
11	<input type="checkbox"/> Subsealing of Concrete Pavements .....	112
12	<input type="checkbox"/> Hot-Mix Asphalt Surface Correction .....	116
13	<input type="checkbox"/> Pavement and Shoulder Resurfacing .....	118
14	<input type="checkbox"/> Patching with Hot-Mix Asphalt Overlay Removal .....	119
15	<input type="checkbox"/> Polymer Concrete .....	121
16	<b>Reserved</b> .....	123
17	<input type="checkbox"/> Bicycle Racks .....	124
18	<input type="checkbox"/> Temporary Portable Bridge Traffic Signals .....	126
19	<input type="checkbox"/> Nighttime Inspection of Roadway Lighting .....	128
20	<input type="checkbox"/> English Substitution of Metric Bolts .....	129
21	<input type="checkbox"/> Calcium Chloride Accelerator for Portland Cement Concrete .....	130
22	<input type="checkbox"/> Quality Control of Concrete Mixtures at the Plant .....	131
23	<input checked="" type="checkbox"/> Quality Control/Quality Assurance of Concrete Mixtures .....	139
24	<b>Reserved</b> .....	155
25	<b>Reserved</b> .....	156
26	<input type="checkbox"/> Temporary Raised Pavement Markers .....	157
27	<input type="checkbox"/> Restoring Bridge Approach Pavements Using High-Density Foam .....	158
28	<input type="checkbox"/> Portland Cement Concrete Inlay or Overlay .....	161
29	<input type="checkbox"/> Portland Cement Concrete Partial Depth Hot-Mix Asphalt Patching .....	165
30	<input type="checkbox"/> Longitudinal Joint and Crack Patching .....	168
31	<input type="checkbox"/> Concrete Mix Design – Department Provided .....	170
32	<input type="checkbox"/> Station Numbers in Pavements or Overlays .....	171

LOCAL ROADS AND STREETS RECURRING SPECIAL PROVISIONS

Table of Contents

<u>CHECK SHEET #</u>		<u>PAGE NO.</u>
LRS 1	<b>Reserved</b> .....	173
LRS 2	<input checked="" type="checkbox"/> Furnished Excavation .....	174
LRS 3	<input checked="" type="checkbox"/> Work Zone Traffic Control Surveillance .....	175
LRS 4	<input type="checkbox"/> Flaggers in Work Zones .....	176
LRS 5	<input type="checkbox"/> Contract Claims .....	177
LRS 6	<input type="checkbox"/> Bidding Requirements and Conditions for Contract Proposals .....	178
LRS 7	<input type="checkbox"/> Bidding Requirements and Conditions for Material Proposals .....	184
LRS 8	<b>Reserved</b> .....	190
LRS 9	<input type="checkbox"/> Bituminous Surface Treatments .....	191
LRS 10	<b>Reserved</b> .....	195
LRS 11	<input type="checkbox"/> Employment Practices .....	196
LRS 12	<input type="checkbox"/> Wages of Employees on Public Works .....	198
LRS 13	<input type="checkbox"/> Selection of Labor .....	200
LRS 14	<input type="checkbox"/> Paving Brick and Concrete Paver Pavements and Sidewalks .....	201
LRS 15	<input type="checkbox"/> Partial Payments .....	204
LRS 16	<input type="checkbox"/> Protests on Local Lettings .....	205
LRS 17	<input type="checkbox"/> Substance Abuse Prevention Program .....	206
LRS 18	<input type="checkbox"/> Multigrade Cold Mix Asphalt .....	207
LRS 19	<input type="checkbox"/> Reflective Crack Control Treatment .....	208

## INDEX OF SPECIAL PROVISIONS

<u>Item</u>	<u>Page</u>
Location of Project	1
Description of Project	1
Site Access	1
Sequence of Construction	2
Permits	2
Available Reports	3
Status of Utilities (D1)	4
Traffic Control Plan (D1)	6
Temporary Information Signing (D1)	7
Vehicle Parking	8
Public Convenience and Safety (D1)	8
Friction Aggregate (D1)	8
Stabilized Construction Entrance	11
Sawcutting	11
Fold Down Bollards	12
Pavement Removal	12
Hot-Mix Asphalt – Mixture Design Verification and Production (D1)	12
Hot-Mix Asphalt Binder and Surface Course (D1)	13
Removal and Disposal of Unsuitable Material	19
Clearing & Grubbing	20
Wildlife Friendly Erosion Control Blanket	21
Washout Basin	22
Fence Removal	23
Failure to Complete Plant Care and Establish Work on Time	23
Planting Woody Plants	24
Supplemental Watering	30
LR 107-4 Special Provision for Insurance	33
LR 1030-2 Local Quality Assurance/Quality Management QC/QA	34
NPDES Permit Approval Letter	36
BDE 2342 Stormwater Pollution Prevention Plan	38
LPC-662 CCDD Source Site Certification	49
USACE No Permit Required Letter	135

## BDE SPECIAL PROVISIONS

The following special provisions indicated by an "X" are applicable to this contract. An \* indicates a new or revised special provision for the letting.

<u>File Name</u>	<u>Pg.</u>	<u>Special Provision Title</u>	<u>Effective</u>	<u>Revised</u>
80099		<input type="checkbox"/> Accessible Pedestrian Signals (APS)	April 1, 2003	Jan. 1, 2022
80274	137	<input checked="" type="checkbox"/> Aggregate Subgrade Improvement	April 1, 2012	April 1, 2022
80192		<input type="checkbox"/> Automated Flagger Assistance Device	Jan. 1, 2008	April 1, 2023
80173		<input type="checkbox"/> Bituminous Materials Cost Adjustments	Nov. 2, 2006	Aug. 1, 2017
80426		<input type="checkbox"/> Bituminous Surface Treatment with Fog Seal	Jan. 1, 2020	Jan. 1, 2022
80241		<input type="checkbox"/> Bridge Demolition Debris	July 1, 2009	
50531		<input type="checkbox"/> Building Removal	Sept. 1, 1990	Aug. 1, 2022
50261		<input type="checkbox"/> Building Removal with Asbestos Abatement	Sept. 1, 1990	Aug. 1, 2022
80460	140	<input checked="" type="checkbox"/> Cement, Finely Divided Minerals, Admixtures, Concrete, and Mortar	Jan. 1, 2025	
80384	151	<input checked="" type="checkbox"/> Compensable Delay Costs	June 2, 2017	April 1, 2019
80198		<input type="checkbox"/> Completion Date (via calendar days)	April 1, 2008	
80199		<input type="checkbox"/> Completion Date (via calendar days) Plus Working Days	April 1, 2008	
80461		<input type="checkbox"/> Concrete Barrier	Jan. 1, 2025	
80453		<input type="checkbox"/> Concrete Sealer	Nov. 1, 2023	
80261	155	<input checked="" type="checkbox"/> Construction Air Quality – Diesel Retrofit	June 1, 2010	Jan. 1, 2025
80029	157	<input checked="" type="checkbox"/> Disadvantaged Business Enterprise Participation	Sept. 1, 2000	Jan. 2, 2025
* 80467	160	<input checked="" type="checkbox"/> Erosion Control Blanket	Aug. 1, 2025	
80229		<input type="checkbox"/> Fuel Cost Adjustment	April 1, 2009	Aug. 1, 2017
80452		<input type="checkbox"/> Full Lane Sealant Waterproofing System	Nov. 1, 2023	
80447		<input type="checkbox"/> Grading and Shaping Ditches	Jan 1, 2023	
80433		<input type="checkbox"/> Green Preformed Thermoplastic Pavement Markings	Jan. 1, 2021	Jan. 1, 2022
80456		<input type="checkbox"/> Hot-Mix Asphalt	Jan. 1, 2024	Jan. 1, 2025
80446		<input type="checkbox"/> Hot-Mix Asphalt – Longitudinal Joint Sealant	Nov. 1, 2022	Aug. 1, 2023
80438	163	<input checked="" type="checkbox"/> Illinois Works Apprenticeship Initiative – State Funded Contracts	June 2, 2021	April 2, 2024
* 80450		<input type="checkbox"/> Mechanically Stabilized Earth Retaining Walls	Aug. 1, 2023	Aug. 1, 2025
80464	164	<input checked="" type="checkbox"/> Pavement Marking Inspection	April 1, 2025	
* 80468		<input type="checkbox"/> Pavement Patching	Aug. 1, 2025	
80441	165	<input checked="" type="checkbox"/> Performance Graded Asphalt Binder	Jan 1, 2023	
80459		<input type="checkbox"/> Preformed Plastic Pavement Marking	June 2, 2024	
34261		<input type="checkbox"/> Railroad Protective Liability Insurance	Dec. 1, 1986	Jan. 1, 2022
80455	170	<input checked="" type="checkbox"/> Removal and Disposal of Regulated Substances	Jan. 1, 2024	April 1, 2024
80445	172	<input checked="" type="checkbox"/> Seeding	Nov. 1, 2022	
80457		<input type="checkbox"/> Short Term and Temporary Pavement Markings	April 1, 2024	April 2, 2024
80462	178	<input checked="" type="checkbox"/> Sign Panels and Appurtenances	Jan. 1, 2025	April 1, 2025
* 80469		<input type="checkbox"/> Slope Wall	Aug. 1, 2025	
80448		<input checked="" type="checkbox"/> Source of Supply and Quality Requirements	Jan. 2, 2023	
80340		<input type="checkbox"/> Speed Display Trailer	April 2, 2014	Jan. 1, 2022
80127		<input type="checkbox"/> Steel Cost Adjustment	April 2, 2004	Jan. 1, 2022
80397	179	<input checked="" type="checkbox"/> Subcontractor and DBE Payment Reporting	April 2, 2018	
80391	180	<input checked="" type="checkbox"/> Subcontractor Mobilization Payments	Nov. 2, 2017	April 1, 2019
* 80463	181	<input checked="" type="checkbox"/> Submission of Bidders List Information	Jan. 2, 2025	Mar. 2, 2025
80437	182	<input checked="" type="checkbox"/> Submission of Payroll Records	April 1, 2021	Nov. 2, 2023
80435		<input type="checkbox"/> Surface Testing of Pavements – IRI	Jan. 1, 2021	Jan. 1, 2023
80465	184	<input checked="" type="checkbox"/> Surveying Services	April 1, 2025	
80466		<input type="checkbox"/> Temporary Rumble Strips	April 1, 2025	
* 80470		<input type="checkbox"/> Traffic Signal Backplate	Aug. 1, 2025	
20338		<input type="checkbox"/> Training Special Provisions	Oct. 15, 1975	Sept. 2, 2021
80429		<input type="checkbox"/> Ultra-Thin Bonded Wearing Course	April 1, 2020	Jan. 1, 2022
80439	185	<input checked="" type="checkbox"/> Vehicle and Equipment Warning Lights	Nov. 1, 2021	Nov. 1, 2022
80458		<input type="checkbox"/> Waterproofing Membrane System	Aug. 1, 2024	
80302	186	<input checked="" type="checkbox"/> Weekly DBE Trucking Reports	June 2, 2012	Jan. 2, 2025
80454		<input type="checkbox"/> Wood Sign Support	Nov. 1, 2023	
80427	187	<input checked="" type="checkbox"/> Work Zone Traffic Control Devices	Mar. 2, 2020	Jan. 1, 2025
80071	189	<input checked="" type="checkbox"/> Working Days	Jan. 1, 2002	

**STATE OF ILLINOIS**

**SPECIAL PROVISIONS**

The following Special Provisions supplement the “Standard Specifications for Road and Bridge Construction, Adopted January 1, 2022”, the latest edition of the “Manual on Uniform Traffic Control Devices for Streets and Highways”, and the “Manual of Test Procedures for Materials” in effect on the date of invitation for bids, and the “Supplemental Specifications and Recurring Special Provisions Adopted January 1, 2025” indicated on the Check Sheet included herein, which apply to and govern the construction of the proposed improvements designated as:

Old Renwick Road Trail  
Section No.: 21-P4015-00-BT  
Job No.: C-91-255-24  
Contract No.: 61L73

**LOCATION OF PROJECT**

The proposed trail project begins west of Petit Ct along the DuPage River and ends at the intersection of Renwick Road and River Road. The trail is located on property owned by the Plainfield Park District in the Village of Plainfield and Will County. The gross length of the project is approximately 1,727.7 feet (0.33 miles) and the net length of the project is 1,626.7 feet (0.31 miles).

**DESCRIPTION OF PROJECT**

The project consists of approximately 1,775 feet of 10-foot-wide bike trails constructed with hot-mix asphalt surface pavement. The project also includes installation of culverts, signage, bollards, excavation for compensatory floodplain storage, topsoil stripping for reuse and topsoil furnish and placement, tree removal, seeding, erosion control blanket installation, thermoplastic pavement markings, and all incidental work necessary to complete the project as shown on the plans and as described herein. The project local agency and Owner is the Plainfield Township Park District. The grading plan includes fill in the 100-year floodplain and floodway of the DuPage River and requires compensatory storage, as shown in the plans.

**Note: According to the Review for Endangered Species Act – Section 7, due to the potential presence of the Indiana bat and the Northern long-eared bat within the project area, trees larger than three (3) inches DBH will only occur between October 1 and March 31 in order to avoid potential impacts to those species. Therefore, all tree removals shall be performed to meet those time period requirements in order to meet the Section 7 signoff requirements.**

**SITE ACCESS**

Construction access locations are generally noted on the plans. Existing pavement that is not noted for removal shall be protected from damage. Damage to existing pavement due to Contractor negligence shall be repaired at the Contractor’s sole expense. Stabilized construction entrances shall be installed where indicated on the plans and in accordance with STABILIZED CONSTRUCTION ENTRANCE. **No construction activity is allowed in any waterway, and no equipment shall enter any waterway at any time.**



## **SEQUENCE OF CONSTRUCTION**

The overall estimated sequence of construction below is for clarity in designer intent only. The Contractor shall establish the construction schedule.

1. Perform tree removal and clearing and grubbing throughout entire corridor as required.
2. Install all temporary fence.
3. Install perimeter erosion barrier and erosion control measures prior to earthwork activities.
4. Excavate site for trail installation, with all proposed trail areas graded to roughly 1-foot below final elevations on plans, perform proof roll, and remove and replace material as necessary.
5. Temporarily stabilize site immediately following mass grading completion throughout project.
6. Construct asphalt trails, install culverts, and excavated proposed drainage ditch.
7. Perform fine grading.
8. Seed and stabilize site with biodegradable erosion control mat as fine grading is completed throughout the site.
9. Install various additional improvements, including fencing, bollards, and signage.
10. Remove temporary erosion control measures following final stabilization & approval by Engineer.

## **PERMITS**

Several permitting bodies have regulatory authority over specific portions of the project. The Owner has or will secure the permits listed below prior to construction. However, it is the responsibility of the Contractor to be knowledgeable of all of the stipulations within these permits and follow the requirements of each permit and permitting body, including coordinating the required inspections. The Contractor shall incorporate final requirements of each permit into this work. The following is a list of the permits that have been or will be specifically received for this project:

1. Will County Site Development Permit
2. ILR10 General NPDES Permit for Storm Water Discharges from Construction Site Activities
3. Plainfield Township Highway Department Approval
4. IDNR OWR Permit

**AVAILABLE REPORTS**

When applicable, the following checked reports and record information is available for Bidders' reference upon request:

- Record structural plans
- Preliminary Site Investigation (PSI) (IDOT ROW)
- Preliminary Site Investigation (PSI) (Local ROW)
- Preliminary Environmental Site Assessment (PESA) (IDOT ROW)
- Preliminary Environmental Site Assessment (PESA) (Local ROW)
- Soils/Geotechnical Report
- Boring Logs
- Pavement Cores
- Location Drainage Study (LDS)
- Hydraulic Report
- Noise Analysis
- Other: LPC-662

Those seeking these reports should request access from:

Bob Collins, Director of Planning  
Plainfield Park District  
Phone: (815) 436-8812  
Email: [Collins@plfdparks.org](mailto:Collins@plfdparks.org)

**STATUS OF UTILITIES (D-1)**

Effective: June 1, 2016

Revised: April 1, 2025

Utility companies and/or municipal owners located within the construction limits of this project have provided the following information regarding their facilities and the proposed improvements. The tables below contain a description of specific conflicts to be resolved and/or facilities which will require some action on the part of the Department's contractor to proceed with work. Each table entry includes an identification of the action necessary and, if applicable, the estimated duration required for the resolution.

**UTILITIES TO BE ADJUSTED**

Conflicts noted below have been identified by following the suggested staging plan included in the contract. The company has been notified of all conflicts and will be required to obtain the necessary permits to complete their work; in some instances, resolution will be a function of the construction staging. The responsible agency must relocate, or complete new installations as noted below; this work has been deemed necessary to be complete for the Department's contractor to then work in the stage under which the item has been listed.

**Pre-Stage**

<b>STAGE / LOCATION</b>	<b>TYPE</b>	<b>DESCRIPTION</b>	<b>RESPONSIBLE AGENCY</b>	<b>DURATION OF TIME</b>
STA 116+30	Guy-wire anchor	The identified guy-wire anchor is within the grading limits of the project. Anchor will need to be relocated prior to Contractor moving into Pre-Stage.	ComEd	30 days
STA 116+00 – STA 117+00	Underground fiber in conduit	Metronet identified the underground fiber along the intersection of S River Road and Renwick Road as a possible conflict. Since the ground elevation of this area will be increased by the installation of the trail, it is not anticipated that a relocation or adjustment will be necessary.	Metronet	30 days

There are no conflicts to be resolved in later stages of the project.

**Pre-Stage: 30 Days Total Installation**

The following contact information is what was used during the preparation of the plans as provided by the Agency/Company responsible for resolution of the conflict.

Agency/Company Responsible to Resolve Conflict	Name of contact	Phone	E-mail address
ComEd	Kurt Armstrong Paul Edwards	779-231-3174	<a href="mailto:kurt.armstrong@comed.com">kurt.armstrong@comed.com</a> <a href="mailto:paul.edwards@comed.com">paul.edwards@comed.com</a>
Metronet	Debora Blen Umana	-	<a href="mailto:Debora.BlenUmana@metronet.com">Debora.BlenUmana@metronet.com</a>

**UTILITIES TO BE WATCHED AND PROTECTED**

The areas of concern noted below have been identified by following the suggested staging plan included for the contract. The information provided is not a comprehensive list of all remaining utilities, but those which during coordination were identified as ones which might require the Department's contractor to take into consideration when making the determination of the means and methods that would be required to construct the proposed improvement. In some instances, the contractor will be responsible to notify the owner in advance of the work to take place so necessary staffing on the owner's part can be secured.

**No facilities requiring extra consideration.**

The following contact information is what was used during the preparation of the plans as provided by the owner of the facility.

Agency/Company Responsible to Resolve Conflict	Name of contact	Phone	E-mail address
ComEd	Kurt Armstrong Paul Edwards	779-231-3174	<a href="mailto:kurt.armstrong@comed.com">kurt.armstrong@comed.com</a> <a href="mailto:paul.edwards@comed.com">paul.edwards@comed.com</a>
AT&T	Tom Laskowski	630-573-5643	<a href="mailto:TL7895@att.com">TL7895@att.com</a>
Comcast	Thomas Munar	-	<a href="mailto:Thomas_Munar@comcast.com">Thomas_Munar@comcast.com</a>
Metronet	Debora Blen Umana	-	<a href="mailto:Debora.BlenUmana@metronet.com">Debora.BlenUmana@metronet.com</a>
Nicor	Karey Johnson	630-388-2923	<a href="mailto:karejohn@southernco.com">karejohn@southernco.com</a>
Village of Plainfield	Dan Biermann	815-230-2041	<a href="mailto:dbiermann@goplainfield.com">dbiermann@goplainfield.com</a>

The above represents the best information available to the Department and is included for the convenience of the bidder. The days required for conflict resolution should be considered in the bid as this information has also been factored into the timeline identified for the project when setting the completion date. The applicable portions of the Standard Specifications for Road and Bridge Construction shall apply.

Estimated duration of time provided above for the first conflicts identified will begin on the date of the executed contract regardless of the status of the utility relocations. The responsible agencies will be working toward resolving subsequent conflicts in conjunction with contractor activities in the number of days noted.

The estimated relocation duration must be part of the progress schedule submitted by the contractor. A utility kickoff meeting will be scheduled between the Department, the Department's contractor, and the utility companies when necessary.

The contractor is responsible for contacting JULIE (or DIGGER within the City of Chicago) prior to any excavation work. Please note that IDOT electrical facilities are not part of the one-call locating services, such as JULIE or DIGGER.

If the contract requires the services of an electrical contractor, it is the contractor's responsibility, at their own expense, to locate existing IDOT electrical facilities before commencing work. For contracts that do not require an electrical contractor, the contractor may request one free locate of IDOT electrical facilities by contacting the Department's Electrical Maintenance Contractor. Additional locate requests will be at the contractor's expense.

The Department's Electrical Maintenance Contractor must be notified at least 72 hours in advance of the work by calling 773-287-7600 or emailing [dispatch@meade100.com](mailto:dispatch@meade100.com) to arrange for the locating of underground electrical facilities.

Please note, the marking of underground facilities does not absolve the contractor of their responsibility to repair or replace any facilities damaged during construction at their expense.

**TRAFFIC CONTROL PLAN (D1)**

Traffic Control shall be according to the applicable sections of the Standard Specifications, the Supplemental Specifications, the "Illinois Manual on Uniform Traffic Control Devices for Streets and Highways", any special details and Highway Standards contained in the plans, and the Special Provisions contained herein.

Special attention is called to Article 107.09 of the Standard Specifications and the following Highway Standards, Details, Quality Standard for Work Zone Traffic Control Devices, Recurring Special Provisions and Special Provisions contained herein, relating to traffic control.

The Contractor shall contact the District One Bureau of Traffic at least 72 hours in advance of beginning work.

**STANDARDS:**

701001-02      701006-05      701301-04      701311-03      701901-10      701501-06  
701801-06      780001-05

**DETAILS:**

TC-10    Traffic Control and Protection for Side Roads, Intersections, and Driveways  
TC-22    Arterial Road Information Sign

**SPECIAL PROVISIONS:**

Public Convenience and Safety  
Temporary Information Signing  
Vehicle Parking  
Vehicle and Equipment Warning Lights (BDE #80439)  
Work Zone Traffic Control Devices (BDE #80427)  
Work Zone Traffic Control Surveillance (CS #LRS 3)

## **TEMPORARY INFORMATION SIGNING (D1)**

### **Description.**

This work shall consist of furnishing, installing, maintaining, relocating for various states of construction and eventually removing temporary informational signs. Included in this item may be ground mount signs, skid mount signs, truss mount signs, bridge mount signs, and overlay sign panels which cover portions of existing signs.

### **Materials.**

Materials shall be according to the following Articles of Section 1000 - Materials:

	<b><u>Item</u></b>	<b><u>Article/Section</u></b>
a.)	Sign Base (Note 1)	1090
b.)	Sign Face (Note 2)	1091
c.)	Sign Legends	1091
d.)	Sign Supports	1093
e.)	Overlay Panels (Note 3)	1090.02

Note 1. The Contractor may use 5/8 inch (16 mm) instead of 3/4 inch (19 mm) thick plywood.

Note 2. The sign face material shall be in accordance with the Department's Fabrication of Highway Signs Policy.

Note 3. The overlay panels shall be 0.08 inch (2 mm) thick.

## **GENERAL CONSTRUCTION REQUIREMENTS**

### **Installation.**

The sign sizes and legend sizes shall be verified by the Contractor prior to fabrication.

Signs which are placed along the roadway and/or within the construction zone shall be installed according to the requirements of Article 701.14 and Article 720.04. The signs shall be 7 ft (2.1 m) above the near edge of the pavement and shall be a minimum of 2 ft (600 mm) beyond the edge of the paved shoulder. A minimum of two (2) posts shall be used.

The attachment of temporary signs to existing bridges, sign structures or sign panels shall be approved by the Engineer. Any damage to the existing signs and/or structures due to the Contractor's operations shall be repaired or signs replaced, as determined by the Engineer, at the Contractor's expense.

### **Method of Measurement.**

This work shall be measured for payment in square feet (square meters) edge to edge (horizontally and vertically).

All hardware, posts or skids, supports, bases for ground mounted signs, connections, which are required for mounting these signs will be included as part of this pay item.

### **Basis Of Payment.**

This work shall be paid for at the contract unit price per square foot (square meter) for TEMPORARY INFORMATION SIGNING.

**VEHICLE PARKING**

Parking of construction equipment within the right of way will be permitted only at locations approved by the Engineer and never within a median area or overnight on any roadway area.

**PUBLIC CONVENIENCE AND SAFETY (D1)**

Add the following to the end of the fourth paragraph of Article 107.09:

“If the holiday is on a Saturday or Sunday, and is legally observed on a Friday or Monday, the length of Holiday Period for Monday or Friday shall apply.”

Add the following sentence after the Holiday Period table in the fourth paragraph of Article 107.09:

“The Length of Holiday Period for Thanksgiving shall be from 5:00 AM the Wednesday prior to 11:59 PM the Sunday After”

Delete the fifth paragraph of Article 107.09 of the Standard Specifications:

“On weekends, excluding holidays, roadways with Average Daily Traffic of 25,000 or greater, all lanes shall be open to traffic from 3:00 P.M. Friday to midnight Sunday except where structure construction or major rehabilitation makes it impractical.”

**FRICITION AGGREGATE (D1)**

Effective: January 1, 2011  
 Revised: December 1, 2021

Revise Article 1004.03(a) of the Standard Specifications to read:

**“1004.03 Coarse Aggregate for Hot-Mix Asphalt (HMA).** The aggregate shall be according to Article 1004.01 and the following.

(a) Description. The coarse aggregate for HMA shall be according to the following table.

Use	Mixture	Aggregates Allowed
Class A	Seal or Cover	<u>Allowed Alone or in Combination</u> <sup>5/</sup> : Gravel Crushed Gravel Carbonate Crushed Stone Crystalline Crushed Stone Crushed Sandstone Crushed Slag (ACBF) Crushed Steel Slag Crushed Concrete

Use	Mixture	Aggregates Allowed	
HMA Low ESAL	Stabilized Subbase or Shoulders	<u>Allowed Alone or in Combination</u> <sup>5/</sup> : Gravel Crushed Gravel Carbonate Crushed Stone Crystalline Crushed Stone Crushed Sandstone Crushed Slag (ACBF) Crushed Steel Slag <sup>1/</sup> Crushed Concrete	
HMA High ESAL Low ESAL	Binder IL-19.0 or IL-19.0L  SMA Binder	<u>Allowed Alone or in Combination</u> <sup>5/ 6/</sup> : Crushed Gravel Carbonate Crushed Stone <sup>2/</sup> Crystalline Crushed Stone Crushed Sandstone Crushed Slag (ACBF) Crushed Concrete <sup>3/</sup>	
HMA High ESAL Low ESAL	C Surface and Binder IL-9.5 IL-9.5FG or IL-9.5L	<u>Allowed Alone or in Combination</u> <sup>5/</sup> : Crushed Gravel Carbonate Crushed Stone <sup>2/</sup> Crystalline Crushed Stone Crushed Sandstone Crushed Slag (ACBF) Crushed Steel Slag <sup>4/</sup> Crushed Concrete <sup>3/</sup>	
HMA High ESAL	D Surface and Binder IL-9.5 or IL-9.5FG	<u>Allowed Alone or in Combination</u> <sup>5/</sup> : Crushed Gravel Carbonate Crushed Stone (other than Limestone) <sup>2/</sup> Crystalline Crushed Stone Crushed Sandstone Crushed Slag (ACBF) Crushed Steel Slag <sup>4/</sup>	
		<u>Other Combinations Allowed:</u>	
		<i>Up to...</i>	<i>With...</i>
		25% Limestone	Dolomite
50% Limestone	Any Mixture D aggregate other than Dolomite		



Use	Mixture	Aggregates Allowed	
		75% Limestone	Crushed Slag (ACBF) or Crushed Sandstone
HMA High ESAL	E Surface IL-9.5  SMA Ndesign 80 Surface	<u>Allowed Alone or in Combination</u> <sup>5/ 6/</sup> :	
		Crushed Gravel Crystalline Crushed Stone Crushed Sandstone Crushed Slag (ACBF) Crushed Steel Slag  No Limestone.	
		<u>Other Combinations Allowed:</u>	
		<i>Up to...</i>	<i>With...</i>
		50% Dolomite <sup>2/</sup>	Any Mixture E aggregate
	75% Dolomite <sup>2/</sup>	Crushed Sandstone, Crushed Slag (ACBF), Crushed Steel Slag, or Crystalline Crushed Stone	
	75% Crushed Gravel <sup>2/</sup>	Crushed Sandstone, Crystalline Crushed Stone, Crushed Slag (ACBF), or Crushed Steel Slag	
HMA High ESAL	F Surface IL-9.5  SMA Ndesign 80 Surface	<u>Allowed Alone or in Combination</u> <sup>5/ 6/</sup> :	
		Crystalline Crushed Stone Crushed Sandstone Crushed Slag (ACBF) Crushed Steel Slag No Limestone.	
		<u>Other Combinations Allowed:</u>	
		<i>Up to...</i>	<i>With...</i>

Use	Mixture	Aggregates Allowed	
		50% Crushed Gravel <sup>2/</sup> or Dolomite <sup>2/</sup>	Crushed Sandstone, Crushed Slag (ACBF), Crushed Steel Slag, or Crystalline Crushed Stone

- 1/ Crushed steel slag allowed in shoulder surface only.
- 2/ Carbonate crushed stone (limestone) and/or crushed gravel shall not be used in SMA Ndesign 80.
- 3/ Crushed concrete will not be permitted in SMA mixes.
- 4/ Crushed steel slag shall not be used as binder.
- 5/ When combinations of aggregates are used, the blend percent measurements shall be by volume.”
- 6/ Combining different types of aggregate will not be permitted in SMA Ndesign 80.”

**STABILIZED CONSTRUCTION ENTRANCE**

Description: This work shall be in accordance with all applicable portions of Sections 1004 and 1080 of the Standard Specification for Road and Bridge Construction, except as modified herein and on the plans. This work shall consist of furnishing, installation, maintenance, and removal of construction entrances for providing access to the construction site as shown on the plans or directed by the Engineer.

Construction Requirements: Construction entrances shall be constructed in accordance with the details shown in the plans. The locations of the stabilized construction entrances are shown on the plans in approximately locations. If the Contractor determines that field conditions warrant changes to the stabilized construction entrance locations, they shall submit alternative locations for review. Maintenance shall consist of removal and replacement of the aggregate surface to prevent tracking of mud from the project as directed by the Engineer and the frequent and periodic mechanical sweeping of the adjacent streets to remove dirt and debris that may have left the site.

Method of Measurement: The dimensions shall be as shown on the plans. This item shall be measured in place and will be measured on a square yard basis.

Basis of Payment: This work shall be paid for at the contract unit price per square yard for STABILIZED CONSTRUCTION ENTRANCE. The payment shall constitute full compensation for all materials, labor, and equipment necessary to complete the work as specified.

**SAWCUTTING**

Description: Unless otherwise indicated in the Special Provisions, sawcutting operations associated with the conduct of the project shall be included in the cost of the work item being performed. The Contractor will sawcut for all items to be removed or installed. The Contractor shall also sawcut existing pavements where proposed pavements will abut in order for a clean edge to be provided. The Contractor shall be responsible for removing the residue created by sawcutting operations in a manner acceptable to the Engineer. The resulting surface shall be sufficiently clean so that no tracking of residue by vehicles or pedestrians occurs.

Basis of Payment: SAWCUTTING shall not be paid for separately but shall be considered included in the unit contract price of the related work item.

### **FOLD DOWN BOLLARDS**

Description: This work shall consist of furnishing and installing a 36" double post steel fold down bollard at locations on the plans and as directed by the Engineer. The Fold Down Bollard shall be a collapsible bollard, shall include double locks and a pin, and shall be installed so that it lies flat on pavement when unlocked. Open Bollard shall be parallel to edges of trail. 12" diameter, 42" deep concrete foundation shall be included in the unit price bid for FOLD DOWN BOLLARDS. Concrete foundation shall be according to Section 1020 of the Standard Specifications, except the mix shall meet a minimum compressive strength of 4,000 PSI at 14 days of CLASS DS concrete.

Method of Measurement: The fold down bollards shall be measured for payment in place in units of each.

Basis of Payment: This item will be paid for at the contract price per each FOLD DOWN BOLLARD. The price shall be payment in full for all services, materials, labor, equipment, tools and incidentals to complete this item.

### **PAVEMENT REMOVAL**

Description: This work will be performed in accordance with Section 440 of the Standard Specifications with the following amendments.

This work will include all sawcutting, full depth removal of asphalt and aggregate pavement including existing aggregate base. All materials shall be properly disposed of offsite.

Method of Measurement: This item shall be measured in place on a square yard basis using field-marked limits of removal prior to removal of the pavement.

Basis of Payment: This work will be paid for at the contract unit price per square yard for PAVEMENT REMOVAL, which price shall include the cost of removing and disposing of the full depth of asphalt or stone surface course and removing and storing (if materials are to be reused) or disposing full depth of stone base course materials. No additional compensation for pavement removal beyond the limits noted in the plans shall be allowed without written direction from the OWNER prior to the commencement of any work.

### **HOT-MIX ASPHALT – MIXTURE DESIGN VERIFICATION AND PRODUCTION (D1)**

Effective: January 1, 2019

Revised: December 1, 2021

Add to Article 1030.05 (d)(3) of the Standard Specifications to read:

“ During mixture design, prepared samples shall be submitted to the District laboratory by the Contractor for verification testing. The required testing, and number and size of prepared samples submitted, shall be according to the following tables.

High ESAL – Required Samples for Verification Testing	
Mixture	Hamburg Wheel and I-FIT Testing <sup>1/2/</sup>
Binder	total of 3 - 160 mm tall bricks
Surface	total of 4 - 160 mm tall bricks

Low ESAL – Required Samples for Verification Testing	
Mixture	I-FIT Testing <sup>1/2/</sup>
Binder	1 - 160 mm tall brick
Surface	2 - 160 mm tall bricks

- 1/ The compacted gyratory bricks for Hamburg wheel and I-FIT testing shall be 7.5 ± 0.5 percent air voids.
- 2/ If the Contractor does not possess the equipment to prepare the 160 mm tall brick(s), twice as many 115 mm tall compacted gyratory bricks will be acceptable.

Revise the fourth paragraph of Article 1030.10 of the Standard Specifications to read:

“When a test strip is not required, each HMA mixture shall still be sampled on the first day of production: I-FIT and Hamburg wheel testing for High ESAL; I-FIT testing for Low ESAL. Within two working days after sampling the mixture, the Contractor shall deliver gyratory cylinders to the District laboratory for Department verification testing. The High ESAL mixture test results shall meet the requirements of Articles 1030.05(d)(3) and 1030.05(d)(4). The Low ESAL mixture test results shall meet the requirements of Article 1030.05(d)(4). The required number and size of prepared samples submitted for the Hamburg wheel and I-FIT testing shall be according to the “High ESAL - Required Samples for Verification Testing” table in Article 1030.05(d)(3) above.”

Add the following to the end of Article 1030.10 of the Standard Specifications to read:

“Mixture sampled during first day of production shall include approximately 60 lb (27 kg) of additional material for the Department to conduct Hamburg wheel testing and approximately 80 lb (36 kg) of additional material for the Department to conduct I-FIT testing. Within two working days after sampling, the Contractor shall deliver prepared samples to the District laboratory for verification testing. The required number and size of prepared samples submitted for the Hamburg wheel and I-FIT testing shall be according to the “High ESAL - Required Samples for Verification Testing” table in Article 1030.05(d)(3) above.”

**HOT-MIX ASPHALT BINDER AND SURFACE COURSE (D1)**

Effective: November 1, 2019  
 Revised: January 1, 2025

Revise Article 1004.03(c) to read:

“(c) Gradation. The coarse aggregate gradations shall be as listed in the following table.

Use	Size/Application	Gradation No.
Class A-1, A-2, & A-3	3/8 in. (10 mm) Seal	CA 16 or CA 20
Class A-1	1/2 in. (13 mm) Seal	CA 15
Class A-2 & A-3	Cover Coat	CA 14
HMA High ESAL	IL-19.0; Stabilized Subbase IL-19.0	CA 11 <sup>1/</sup>
	SMA 12.5 <sup>2/</sup>	CA 13 <sup>4/</sup> , CA 14, or CA 16
	SMA 9.5 <sup>2/</sup>	CA 13 <sup>3/4/</sup> or CA 16 <sup>3/</sup>
	IL-9.5	CA 16, CM 13 <sup>4/</sup>
	IL-9.5FG	CA 16
HMA Low ESAL	IL-19.0L	CA 11 <sup>1/</sup>
	IL-9.5L	CA 16

1/ CA 16 or CA 13 may be blended with the CA 11.

2/ The coarse aggregates used shall be capable of being combined with the fine aggregates and mineral filler to meet the approved mix design and the mix requirements noted herein.

3/ The specified coarse aggregate gradations may be blended.

4/ CA 13 shall be 100 percent passing the 1/2 in. (12.5mm) sieve.”

Revise Article 1004.03(e) of the Standard Specifications to read:

“(e) Absorption. For SMA the coarse aggregate shall also have water absorption ≤ 2.0 percent.”

Revise the “High ESAL” portion of the table in Article 1030.01 to read:

“High ESAL	Binder Courses	IL-19.0, IL-9.5, IL-9.5FG, IL-4.75, SMA 12.5, Stabilized Subbase IL-19.0
	Surface Courses	IL-9.5, IL-9.5FG, SMA 12.5, SMA 9.5”

Revise Note 2. and add Note 6 to Article 1030.02 of the Standard Specifications to read:

“Item	Article/Section
(g)Performance Graded Asphalt Binder (Note 6)	1032
(h)Fibers (Note 2)	

Note 2. A stabilizing additive such as cellulose or mineral fiber shall be added to the SMA mixture according to Illinois Modified AASHTO M 325. The stabilizing additive shall meet the Fiber Quality Requirements listed in Illinois Modified AASHTO M 325. Prior to approval and use of fibers, the Contractor shall submit a notarized certification by the producer of these materials stating they meet these requirements. Reclaimed Asphalt Shingles (RAS) may be used in Stone Matrix Asphalt (SMA) mixtures designed with an SBA polymer modifier as a fiber additive if the mix design with RAS included meets AASHTO T305 requirements. The RAS shall be from a certified source that produces either Type I or Type 2. Material shall meet requirements noted herein and the actual dosage rate will be determined by the Engineer.

Note 6. The asphalt binder shall be an SBS PG 76-28 when the SMA is used on a full-depth asphalt pavement and SBS PG 76-22 when used as an overlay, except where modified herein. The asphalt binder shall be a SBS PG 76-22 for IL-4.75, except where modified herein..”

Revise table in Article 1030.05(a) of the Standard Specifications to read:

"MIXTURE COMPOSITION (% PASSING) <sup>1/</sup>													
Sieve Size	IL-19.0 mm		SMA 12.5		SMA 9.5		IL-9.5mm		IL-9.5FG		IL-4.75 mm		
	min	max	min	max	min	max	min	max	min	max	min	max	
1 1/2 in. (37.5 mm)													
1 in. (25 mm)		100											
3/4 in. (19 mm)	90	100		100									
1/2 in. (12.5 mm)	75	89	80	100		100		100		100		100	
3/8 in. (9.5 mm)				65	90	100	90	100	90	100		100	
#4 (4.75 mm)	40	60	20	30	36	50	34	69	60	75 <sup>6/</sup>	90	100	
#8 (2.36 mm)	20	42	16	24 <sup>4/</sup>	16	32 <sup>4/</sup>	34 <sup>5/</sup>	52 <sup>2/</sup>	45	60 <sup>6/</sup>	70	90	
#16 (1.18 mm)	15	30						10	32	25	40	50	65
#30 (600 μm)			12	16	12	18			15	30			
#50 (300 μm)	6	15						4	15	8	15	15	30
#100 (150 μm)	4	9						3	10	6	10	10	18
#200 (75 μm)	3.0	6.0	7.0	9.0 <sup>3/</sup>	7.5	9.5 <sup>3/</sup>	4.0	6.0	4.0	6.5	7.0	9.0 <sup>3/</sup>	
#635 (20 μm)			≤ 3.0		≤ 3.0								
Ratio Dust/Asphalt Binder		1.0		1.5		1.5		1.0		1.0		1.0	

1/ Based on percent of total aggregate weight.

- 2/ The mixture composition shall not exceed 44 percent passing the #8 (2.36 mm) sieve for surface courses with Ndesign = 90.
- 3/ Additional minus No. 200 (0.075 mm) material required by the mix design shall be mineral filler, unless otherwise approved by the Engineer.
- 4/ When establishing the Adjusted Job Mix Formula (AJMF) the percent passing the #8 (2.36 mm) sieve shall not be adjusted above the percentage stated on the table.
- 5/ When establishing the Adjusted Job Mix Formula (AJMF) the percent passing the #8 (2.36 mm) sieve shall not be adjusted below 34 percent.
- 6/ When the mixture is used as a binder, the maximum shall be increased by 0.5 percent passing.”

Revise Article 1030.05(b) of the Standard Specifications to read:

(b) Volumetric Requirements. The target value for the air voids of the HMA shall be 4.0 percent, for IL-4.75 and SMA mixtures it shall be 3.5 percent and for Stabilized Subbase it shall be 3.0 percent at the design number of gyrations. The voids in the mineral aggregate (VMA) and voids filled with asphalt binder (VFA) of the HMA design shall be based on the nominal maximum size of the aggregate in the mix and shall conform to the following requirements.

Mix Design	Voids in the Mineral Aggregate (VMA), % Minimum for Ndesign				
	30	50	70	80	90
IL-19.0		13.5	13.5		13.5
IL-9.5		15.0	15.0		
IL-9.5FG		15.0	15.0		
IL-4.75 <sup>1/</sup>		18.5			
SMA-12.5 <sup>1/2/5/</sup>				17.0 <sup>3/</sup> /16.0 <sup>4/</sup>	
SMA-9.5 <sup>1/2/5/</sup>				17.0 <sup>3/</sup> /16.0 <sup>4/</sup>	
IL-19.0L	13.5				
IL-9.5L	15.0				

- 1/ Maximum draindown shall be 0.3 percent according to Illinois Modified AASHTO T 305.
- 2/ The draindown shall be determined at the JMF asphalt binder content at the mixing temperature plus 30°F.
- 3/ Applies when specific gravity of coarse aggregate is  $\geq 2.760$ .
- 4/ Applies when specific gravity of coarse aggregate is  $< 2.760$ .
- 5/ For surface course, the coarse aggregate can be crushed steel slag, crystalline crushed stone or crushed sandstone. For binder course, coarse aggregate shall be crushed stone (dolomite), crushed gravel, crystalline crushed stone, or crushed sandstone”

Revise the last paragraph of Article 1102.01 (a) (5) of the Standard Specifications to read:

“IL-4.75 and Stone Matrix Asphalt (SMA) mixtures which contain aggregate having absorptions greater than or equal to 2.0 percent, or which contain steel slag sand, shall have minimum surge bin storage plus haul time of 1.5 hours.”

Revise the first and second paragraphs of Articles 1030.06(c)(2) of the Standard Specifications to read:

“(2) Personnel. The Contractor shall provide a QC Manager who shall have overall responsibility and authority for quality control. This individual shall maintain active certification as a Hot-Mix Asphalt Level II technician.

In addition to the QC Manager, the Contractor shall provide sufficient personnel to perform the required visual inspections, sampling, testing, and documentation in a timely manner. Mix designs shall be developed by personnel with an active certification as a Hot-Mix Asphalt Level III technician. Technicians performing mix design testing and plant sampling/testing shall maintain active certification as a Hot-Mix Asphalt Level I technician. The Contractor may provide a technician trainee who has successfully completed the Department’s “Hot-Mix Asphalt Trainee Course” to assist in the activities completed by a Hot-Mix Asphalt Level I technician for a period of one year after the course completion date. The Contractor may also provide a Gradation Technician who has successfully completed the Department’s “Gradation Technician Course” to run gradation tests only under the supervision of a Hot-Mix Asphalt Level II Technician. The Contractor shall provide a Hot-Mix Asphalt Density Tester who has successfully completed the Department’s “Nuclear Density Testing” course to run all nuclear density tests on the job site.”

Add Article 1030.06(d)(3) to the Standard Specifications to read:

“(3) The Contractor shall take possession of any Department unused backup or dispute resolution HMA mixture samples or density specimens upon notification by the Engineer. The Contractor shall collect the HMA mixture samples or density specimens from the location designated by the Engineer. The HMA mixture samples or density specimens may be added to RAP stockpiles according to Section 1031.”

Revise the second paragraph of Articles 1030.07(a)(11) and 1030.08(a)(9) of the Standard Specifications to read:

“When establishing the target density, the HMA maximum theoretical specific gravity (Gmm) will be based on the running average of four available Department test results for that project. If less than four Gmm test results are available, an average of all available Department test results for that project will be used. The initial Gmm will be the last available Department test result from a QMP project. If there is no available Department test result from a QMP project, the Department mix design verification test result will be used as the initial Gmm.”

Revise the following table and notes in Article 1030.09 (c) of the Standard Specifications to read:



CONTROL LIMITS						
Parameter	IL-19.0, IL-9.5, IL-9.5FG, IL-19.0L, IL-9.5L		SMA-12.5, SMA-9.5		IL-4.75	
	Individual Test	Moving Avg. of 4	Individual Test	Moving Avg. of 4	Individual Test	Moving Avg. of 4
% Passing <sup>1/</sup>						
1/2 in. (12.5 mm)	± 6 %	± 4 %	± 6 %	± 4 %		
3/8 in. (9.5mm)			± 4 %	± 3 %		
# 4 (4.75 mm)	± 5 %	± 4 %	± 5 %	± 4 %		
# 8 (2.36 mm)	± 5 %	± 3 %	± 4 %	± 2 %		
# 16 (1.18 mm)			± 4 %	± 2 %	± 4 %	± 3 %
# 30 (600 µm)	± 4 %	± 2.5 %	± 4 %	± 2.5 %		
Total Dust Content # 200 (75 µm)	± 1.5 %	± 1.0 %			± 1.5 %	± 1.0 %
Asphalt Binder Content	± 0.3 %	± 0.2 %	± 0.2 %	± 0.1 %	± 0.3 %	± 0.2 %
Air Voids <sup>2/</sup>	± 1.2 %	± 1.0 %	± 1.2 %	± 1.0 %	± 1.2 %	± 1.0 %
Field VMA <sup>3/</sup>	-0.7 %	-0.5 %	-0.7 %	-0.5 %	-0.7 %	-0.5 %

1/ Based on washed ignition oven or solvent extraction gradation.

2/ The air voids target shall be a value equal to or between 3.2 % and 4.8 %.

3/ Allowable limit below minimum design VMA requirement.

Revise Article 1030.09(g)(2) of the Standard Specifications to read:

“(2)The Contractor shall complete split verification sample tests listed in the Limits of Precision table in Article 1030.09(h)(1).”

In the Supplemental Specifications, replace the revision for the end of the third paragraph of Article 1030.09(h)(2) with the following:

“When establishing the target density, the HMA maximum theoretical specific gravity (Gmm) will be the Department mix design verification test result.”

Add after third sentence of Article 1030.09(b) to read:

“If the Contractor and Engineer agree the nuclear density test method is not appropriate for the mixture, cores shall be taken at random locations determined according to the QC/QA document "Determination of Random Density Test Site Locations". Core densities shall be determined using the Illinois Modified AASHTO T 166 or T 275 procedure.”

Revise Table 1 and Note 4/ of Table 1 in Article 406.07(a) of the Standard Specifications to read:

	Breakdown/Intermediate Roller (one of the following)	Final Roller (one or more of the following)	Density Requirement
IL-9.5, IL-9.5FG, IL-19.0 <sup>1/</sup>	V <sub>D</sub> , P, T <sub>B</sub> , 3W, O <sub>T</sub> , O <sub>B</sub>	V <sub>S</sub> , T <sub>B</sub> , T <sub>F</sub> , O <sub>T</sub>	As specified in Section 1030
IL-4.75 and SMA <sup>3/ 4/</sup>	T <sub>B</sub> , 3W, O <sub>T</sub>	T <sub>F</sub> , 3W	As specified in Section 1030
Mixtures on Bridge Decks <sup>2/</sup>	T <sub>B</sub>	T <sub>F</sub>	As specified in Articles 582.05 and 582.06.

“4/ The Contractor shall provide a minimum of two steel-wheeled tandem rollers (T<sub>B</sub>), and/or three-wheel (3W) rollers for breakdown, except one of the (T<sub>B</sub>) or (3W) rollers shall be 84 inches (2.14 m) wide and a weight of 315 pound per linear inch (PLI) (5.63 kg/mm) and one of the (T<sub>B</sub>) or (3W) rollers can be substituted for an oscillatory roller (O<sub>T</sub>). T<sub>F</sub> rollers shall be a minimum of 280 lb/in. (50 N/mm). The 3W and T<sub>B</sub> rollers shall be operated at a uniform speed not to exceed 3 mph (5 km/h), with the drive roll for T<sub>B</sub> rollers nearest the paver and maintain an effective rolling distance of not more than 150 ft (45 m) behind the paver.”

Add the following after the fourth paragraph of Article 406.13 (b):

“The plan quantities of SMA mixtures shall be adjusted using the actual approved binder and surface Mix Design’s Gmb.”

Revise first paragraph of Article 1030.10 of the Standard Specifications to read:

“A test strip of 300 ton (275 metric tons), except for SMA mixtures it will be 400 ton (363 metric ton), will be required for each mixture on each contract at the beginning of HMA production for each construction year according to the Manual of Test Procedures for Materials “Hot Mix Asphalt Test Strip Procedures”. At the request of the Producer, the Engineer may waive the test strip if previous construction during the current construction year has demonstrated the constructability of the mix using Department test results.”

Revise fourth paragraph of Article 1030.10 of the Standard Specifications to read:

“When a test strip is constructed, the Contractor shall collect and split the mixture according to the document “Hot-Mix Asphalt Test Strip Procedures”. The Engineer, or a representative, shall deliver split sample to the District Laboratory for verification testing. The Contractor shall complete mixture tests stated in Article 1030.09(a). Mixture sampled shall include enough material for the Department to conduct mixture tests detailed in Article 1030.09(a) and in the document “Hot-Mix Asphalt Mixture Design Verification Procedure“ Section 3.3. The mixture test results shall meet the requirements of Articles 1030.05(b) and 1030.05(d), except Hamburg wheel tests will only be conducted on High ESAL mixtures during production.”

**REMOVAL AND DISPOSAL OF UNSUITABLE MATERIAL**

Description: Subgrade preparation shall include the removal of unsuitable surface conditions including pavement materials, vegetation, high organic content topsoil, root matter and other deleterious conditions which may be encountered. Removal and Disposal of Unsuitable Material shall conform to applicable portions of Section 202 of the IDOT Standard Specifications.

Construction Requirements: The subgrade soils (including soils in the conduit trenches) shall be proof-rolled and the soils compacted to a minimum of 95% compaction based on the standard proctor, AASHTO T-99 or ASTM D-698, within 1.0 foot of the surface. Proof-rolling and compaction will not be paid for separately, but will be included in the cost of REMOVAL AND DISPOSAL OF UNSUITABLE MATERIAL.

The area will be proof-rolled under the supervision of the Engineer. When proof-rolling reveals unstable soil conditions, these locations shall be stabilized by REMOVAL AND DISPOSAL OF UNSUITABLE MATERIAL. Removal and disposal of all surplus, unstable, or unsuitable materials and organic waste below the design sub-grade shall be performed in such a manner that public or private property will not be damaged or endangered.

Method of Measurement: This item will be measured during excavation of the unsuitable materials. Unsuitable material volume will be measured in-place with an area prior to excavation and a depth during excavation to generate the in-place volume.

Basis of Payment: This work shall be paid for at the contract unit price per cubic yard for REMOVAL AND DISPOSAL OF UNSUITABLE MATERIAL, which price includes all labor, equipment and materials necessary to perform the work as specified.

## **CLEARING & GRUBBING**

Description: This work includes clearing and grubbing throughout the entire trail corridor as required. **Please note that due to the potential presence of the Northern long-eared bat within the project area, trees three (3) inches or greater in diameter at breast height shall not be cleared from April 1<sup>st</sup> through September 30<sup>th</sup>. Therefore, all clearing and grubbing shall be performed to meet those time period requirements.**

**Please also note that generally only trees six (6) inches DBH or greater are shown on the plans. All existing trees less than six (6) inches DBH within the noted limits of clearing shall be cleared as part of clearing and grubbing.**

Materials: This work shall consist of the removal of all living and downed trees less than six (6) inches DBH and removal of brush, including roots and stumps of trees and brush, to facilitate grading operations. Clearing and grubbing shall consist of the removal of all tree, shrub and vine species within designated areas of the project in a manner governed under this specification. All woody material including roots generated from clearing and grubbing work shall require removal and disposal as required by Article 202.03 of the Standard Specifications, the removal of which is not otherwise provided for in Section 501 of the Standard Specifications for Road and Bridge Construction.

The clearing and grubbing of all trees, shrubs and vines may be performed with chainsaws, clearing saws, low ground pressure excavator, bulldozer, forestry vehicle; forestry tractors or tracked skid steer, tracked timber harvester, or tracked feller-buncher for cutting and moving brush. All other operator mechanized equipment applicable for cutting trees and shrubs shall only be permitted upon approval from the OWNER.

**Basis of Payment:** Clearing and grubbing areas are generally noted on the plans, but final clearing areas may vary in order to complete the various project items. This work shall not be paid for separately but shall be included in the cost of the various items in this contract. This work shall include all materials, equipment, and labor necessary to complete the removal work, which shall also include disposal offsite.

### **WILDLIFE FRIENDLY EROSION CONTROL BLANKET**

**Description:** This Special Provision revises Section 251 of the Standard Specifications for Road and Bridge Construction to eliminate the use of Excelsior Blanket for Erosion Control Blanket. This work shall consist of furnishing, transporting, and placing 100% biodegradable erosion control blanket over seeded areas as detailed on the plans, according to Section 251 except as modified herein.

Delete "either excelsior blanket or" from the first sentence of Article 251.04 Erosion Control Blanket. Delete "excelsior and" from the second sentence of Article 251.04 Erosion Control Blanket. Add the following after the sixth paragraph of Article 205.01: "Removal and disposal of the blanket when directed by the Engineer shall be included in the cost of WILDLIFE FRIENDLY EROSION CONTROL BLANKET."

Delete Article 1081.10 (a) Excelsior Blanket. Delete the first paragraph of Article 1081.10 (b) Knitted Straw Mat and substitute the following: "Knitted Straw Mat. Knitted straw mat shall be a machine-produced mat of 100% clean, weed free agricultural straw. The blanket shall be of consistent thickness with the straw evenly distributed over the entire area of the blanket with a functional longevity of up to 12 months. The blanket shall be covered on top and bottom sides with a 100% biodegradable woven natural organic fiber netting. No plastic netting will be allowed. Netting shall be "leno-weave" with movable joints (not fixed or welded). The netting consists of machine directional strands formed from two intertwined yarns with cross directional strands interwoven through the twisted machine strands to form an approximate 0.50 x 1.0 - inch (1.27 x 2.54 cm) mesh. The blanket shall be sewn together with flexible joints on 1.50 - inch (3.81 cm) centers with biodegradable thread. The blanket shall be manufactured with a colored thread stitched along both outer edges (approximately 2 - 5 inches (5 - 12.5cm) from the edge) as an overlap guide for adjacent mats."

Delete the first paragraph of Article 1081.10 (c) (2) Knitted Straw Mat and substitute the following: "Knitted Straw Mat. The blanket shall be machine-produced 100% biodegradable blanket, which contains 70% agricultural straw and 30% coconut fiber with a functional longevity of up to 18 months. The blanket shall be of consistent thickness with the straw and coconut evenly distributed over the entire area of the mat. The blanket shall be covered on the top and bottom sides with 100% biodegradable woven natural organic fiber netting. The top netting shall be "lenoweave" with movable joints (not fixed or welded). The netting consists of machine directional strands formed from two intertwined yarns with cross directional strands interwoven through the twisted machine strands to form an approximate 0.50 x 1.0 - inch (1.27 x 2.54 cm) mesh. The blanket shall be sewn together on 1.50 - inch (3.81 cm) centers with degradable thread. The blanket shall be manufactured with a colored thread stitched along both outer edges (approximately 2 - 5 inches (5 - 12.5cm) from the edge) as an overlap guide for adjacent mats."

Delete Article 1081.10(d) Wire Staples. Add the following to Article 1081.10 (e) Wood Stakes: "No metal wire stakes will be allowed."

**Method of Measurement:** WILDLIFE FRIENDLY EROSION CONTROL BLANKET will be measured for payment in place in square yards of actual surface area covered.

Basis of Payment: WILDLIFE FRIENDLY EROSION CONTROL BLANKET shall be paid at the Contract unit price per square yard.

## **WASHOUT BASIN**

This work shall consist of constructing, maintaining, and removing temporary concrete truck washout basin(s) as specified herein and shown in the details in the plans.

The Contractor shall take sufficient precautions to prevent pollution of streams, lakes, reservoirs, and wetlands with fuels, oils, bitumen, calcium chloride, or other harmful materials according to Article 107.23 of the Standard Specifications.

As indicated in the project quantities, each project area specifying concrete construction requiring more than 9 cubic yards of concrete will be considered for one WASHOUT BASIN. Any location requiring less than 9 cubic yards of concrete will not be considered for payment of a WASHOUT BASIN but shall be considered part of the cost of the concrete work performed.

### **General**

The WASHOUT BASIN shall be constructed on the job site in accordance with the Illinois Urban Manual practice standard for Temporary Concrete Washout Facility.

The Contractor may elect to use a prefabricated portable concrete washout structure. The Contractor shall submit a plan for the prefabricated concrete washout facility to the Engineer for approval a minimum of 10 calendar days prior to the first concrete pour.

The working concrete washout facility shall be in place before any delivery of concrete to the site. The Contractor shall ensure that all concrete washout activities are limited to the designated area.

The WASHOUT BASIN shall be located no closer than 50 feet from any environmentally sensitive areas, such as the regulatory floodway or floodplain, storm drain inlets, open drainage facilities, bodies of water, wetlands and/or other areas indicated on the plans. Each facility is to be located away from construction traffic or access areas to prevent disturbance or tracking. Adequate signage shall be placed at the washout facility and elsewhere as necessary to clearly indicate the location of the WASHOUT BASIN to the operators of the concrete trucks.

### **Design**

The WASHOUT BASIN shall be adequately sized to fully contain the concrete washout needs of the project. As shown in the details, the WASHOUT BASIN shall be constructed of straw bales or a wood frame and polyethylene sheeting. Straw bales or wood frames shall be used to create a berm, then lined with a single sheet of 30 mil polyethylene sheeting which is free from holes, tears, or other defects which may compromise the impermeability of the material. Sheeting shall extend over the entire basin and berm.

### **Maintenance**

The contents of the WASHOUT BASIN shall not exceed 75% of the facility capacity. Once 75% capacity is reached, concrete placement shall be discontinued until the basin is cleaned out. Hardened concrete

shall be removed and properly disposed of outside the right-of-way. Slurry shall be allowed to evaporate or shall be removed and properly disposed of outside the right-of-way.

The Contractor shall immediately replace the damaged basin liner or other washout basin components to prevent leakage of concrete waste from the WASHOUT BASIN. WASHOUT BASINS shall be inspected by the Contractor after each use. All spills shall be reported to the Engineer and cleaned up immediately. The Contractor shall remove the WASHOUT BASIN when it is no longer needed.

If a rain or snowstorm is forecasted, a non-collapsing, non-water collecting cover shall be placed over the WASHOUT BASIN and secured to prevent accumulation and overflow of precipitation.

### **Method of Measurement**

WASHOUT BASIN will be measured AS Lump Sum regardless of number, location, size, maintenance requirements, or length of time in use. The WASHOUT BASIN shall be used throughout the duration of the project.

### **Basis of Payment**

WASHOUT BASIN will be paid for at the contract unit price per Lump Sum for WASHOUT BASIN and will be paid in full at the completion of the concrete work.

### **FENCE REMOVAL**

Description: This work shall consist of removal of the existing wood fence at the location on the plans and as directed by the Engineer.

Method of Measurement: FENCE REMOVAL shall be measured for payment in units of FOOT.

Basis of Payment: This item will be paid for at the contract unit price per foot of FENCE REMOVAL. The price shall be payment in full for all services, materials, labor, equipment, tools and incidentals to complete this item.

### **FAILURE TO COMPLETE PLANT CARE AND ESTABLISH WORK ON TIME**

Should the Contractor fail to complete the plant care and/or supplemental watering work within the scheduled time frame as specified in the Special Provision for "Planting Woody Plants" and "Supplemental Watering", or within 24 hours notification from the Engineer, or within such extended times as may have been allowed by the Department, the Contractor shall be liable to the Department in the amount of:

- \$50.00 per tree/per day
- \$40.00 per large shrub/per day
- \$35.00 per small shrub/per day
- \$20.00 per vine/per day
- \$20.00 per perennial/per day
- \$20.00 per sq yd sod/per day

not as penalty but as liquidated damages, for each calendar day or a portion thereof of overrun in the contract time or such extended time as may have been allowed.

In fixing the damages as set out herein, the desire is to establish a mode of calculation for the work since the Department's actual loss, in the event of delay, cannot be predetermined, would be difficult of ascertainment, and a matter of argument and unprofitable litigation. This said mode is an equitable rule for measurement of the Department's actual loss and fairly takes into account the loss of the tree(s) if the watering or plant care is delayed. The Department shall not be required to provide any actual loss in order to recover these liquidated damages provided herein, as said damages are very difficult to ascertain. Furthermore, no provision of this clause shall be construed as a penalty, as such is not the intention of the parties.

A calendar day is every day shown on the calendar and starts at 12:00 midnight and ends at the following 12:00 midnight, twenty-four hours later.

### **PLANTING WOODY PLANTS**

This work shall consist of planting woody plants as specified in Section 253 of the Standard Specifications with the following revisions:

#### **Delete Article 253.03 Planting Time and substitute the following:**

Spring Planting. This work shall be performed between March 15th and May 31st except that evergreen planting shall be performed between March 15th and April 30th in the northern zone.

#### **Add the following to Article 253.03 (a) (2) and (b):**

All plants shall be obtained from Illinois Nurserymen's Association or appropriate state chapter nurseries. All trees and shrubs shall be dug prior to leafing out (bud break) in the spring or when plants have gone dormant in the fall, except for the following species which are only to be dug prior to leafing out in the spring:

- Red Maple (*Acer rubra*)
- Alder (*alnus spp.*)
- Buckeye (*Aesculus spp.*)
- Birch (*Betulus spp.*)
- American Hornbeam (*Carpinus carolina*)
- Hickory (*Carya spp.*)
- Eastern Redbud (*Cercis spp.*)
- American Yellowwood (*Cladrastis kentuckea spp.*)
- Corylus (*Filbert spp.*)
- Hawthorn (*Crataegus spp.*)
- Walnut (*Juglans spp.*)
- Sweetgum (*Liquidambar spp.*)
- Tuliptree (*Liriodendron spp.*)
- Dawn Redwood (*Metasequoia spp.*)
- Black Tupelo (*Nyssa sylvatica*)
- American Hophornbeam (*Ostrya virginiana*)

- Planetree (Platanus spp.)
- Poplar (Populus spp.)
- Cherry (Prunus spp.)
- Oak (Quercus spp.)
- Willow (Salix spp.)
- Sassafras (Sassafras albidum)
- Baldcypress (Taxodium distichum)
- Broadleaf Evergreens (all)
- Vines (all)

Fall Planting. This work shall be performed between October 1 and November 30 except that evergreen planting shall be performed between August 15 and October 15.

Planting dates are dependent on species of plant material and weather. Planting might begin or end prior or after above dates as approved by the Engineer. Do not plant when soil is muddy or during frost.

**Add the following to Article 253.05 Transportation:**

Cover plants during transport to prevent desiccation. Plant material transported without cover shall be automatically rejected. During loading and unloading, plants shall be handled such that stems are not stressed, scraped, or broken and that root balls are kept intact.

**Delete the third sentence of Article 253.07 and substitute the following:**

Trees must be installed first to establish proper layout and to avoid damage to other plantings such as shrubs and perennials.

The Contractor shall be responsible for all tree, shrub, and vine layout. The layout must be performed by qualified personnel. The planting locations must be laid out as shown in the landscape plan. This will require the use of an engineer's scale to determine dimensions.

Tree and shrub locations within each planting area shall be marked with different color stakes/flags and labeled to denote the different tree and shrub species.

Shrub and vine beds will first be marked out with flags to delineate the perimeter of the planting bed. Once the planting bed has been approved by the Roadside Development Unit, the perimeter shall be painted prior to the removal of the flags and turf. The removal of the existing turf will be by a method approved by the Engineer.

Prior to shrub, vine installation, all plants shall be placed above ground or planting locations clearly marked out.

All utilities shall have been marked prior to contacting the Roadside Development Unit. The Engineer will contact the Roadside Development Unit at (847) 705-4171 to approve the layout prior to installation. Allow a minimum of seven (7) working days prior to installation for approval.

**Delete the first paragraph to Article 253.08 Excavation of Plant Holes and substitute with the following:**



Protect structures, utilities, sidewalks, bicycle paths, knee walls, fences, pavements, utility boxes, other facilities, lawns and existing plants from damage caused by planting operations. Excavation of the planting hole may be performed by either hand, machine excavator, or auger.

The excavated material shall not be stockpiled on turf, in ditches, or used to create enormous water saucer berms around newly installed trees or shrubs. Remove all excess excavated subsoil from the site and dispose as specified in Article 202.03.

**Delete the second sentence of Article 253.08 Excavation of Plant Holes (a) and the third paragraph of Article 253.08(b) and substitute with the following:**

Excavation of planting hole width. Planting holes for trees, shrubs, and vines shall be three times the diameter of the root mass and with 45-degree sides sloping down to the base of the root mass to encourage rapid root growth. Roots can become deformed by the edge of the hole if the hole is too small and will hinder root growth.

Planting holes dug with an auger shall have the sides cut down with a shovel to eliminate the glazed, smooth sides and create sloping sides.

Excavation of planting hole depth. The root flare shall be visible at the top of the root mass. If the trunk flare is not visible, carefully remove soil from around the trunk until the root flare is visible without damaging the roots. Remove excess soil until the top of the root mass exposes the root collar.

The root flare shall always be slightly above the surface of the surrounding soil. The depth of the hole shall be equal to the depth of the root mass minus one (1) inch allowing the tree or shrub to sit one (1) inch higher than the surrounding soil surface for trees that have a 1-inch caliper or smaller. The depth of the hole shall be equal to the depth of the root mass minus two (2) inches allowing the tree or shrub to sit two (2) inches higher than the surrounding soil surface for trees that have a 2-inch caliper or larger.

For stability, the root mass shall sit on existing undisturbed soil. If the hole was inadvertently dug too deep, backfill and recompact the soil to the correct depth.

Excavation of planting hole on slopes. Excavate away the slope above the planting hole to create a flattened area uphill of the planting hole to prevent the uphill roots from being buried too deep. Place the excess soil on the downslope of the planting hole to extend the planting shelf to ensure roots on the downhill side of the tree remain buried. The planting hole shall be three times the diameter of the root mass and saucer shaped. The hole may be a bit elongated to fit the contour of the slope as opposed to the typical round hole on flat ground.

Add backfill to create a small berm on the downhill portion of the planting shelf to trap water and encourage movement into the soil to increase water filtration around the tree. Smooth out the slope above the plant where you have cut into the soil so the old slope and the new slope transition together smoothly.

**Add the following to Article 253.08 Excavation of Plant Holes (b):**

When planting shrubs in shrub beds or vines in vine beds as shown on the plans or as directed by the Engineer, the Contractor will contact the Roadside Development Unit at (847) 705-4171 to approve the

layout prior to removing the existing turf. The removal of the existing turf will be by a method approved by the Engineer. Areas damaged outside the delineated planting beds shall be restored at the Contractor's expense.

Spade a planting bed edge at approximately a 45-degree angle and to a depth of approximately 3-inches around the perimeter of the shrub bed prior to placement of the mulch. Remove any debris created in the spade edging process and dispose of as specified in Article 202.03.

**Delete Article 253.09 (b) Pruning and substitute with the following:**

Deciduous Shrubs. Shrubs shall be pruned to remove dead, conflicting, or broken branches and shall preserve the natural form of the shrub.

**Delete the third and fourth paragraphs of Article 253.10 Planting Procedures and Article 253.10 (a) and substitute the following:**

Approved watering equipment shall be at the immediate work site area and in operational condition PRIOR TO STARTING the planting operation and DURING all planting operations OR PLANTING WILL NOT BE ALLOWED.

All plants shall be placed in a plumb position and avoid the appearance of leaning. Confirm the tree is straight from two directions prior to backfilling.

Before the plant is placed in the hole, any paper or cardboard trunk wrap shall be removed. Check that the trunk is not damaged. Any soil covering the tree's root flare shall be removed to expose the crown prior to planting.

Check the depth of the root ball in the planting hole. With the root flare exposed, one-inch caliper trees shall be set one inch higher than the surrounding soil and two-inch and larger caliper trees shall be set two inches higher than the surrounding soil. The root flare shall always be slightly above the surface of the surrounding soil. For stability, the root ball shall sit on existing undisturbed soil. If the hole was inadvertently dug too deep, backfill and recompact the soil to the correct depth.

After the plant is placed in the hole, all cords and burlap shall be removed from the trunk. Remove the wire basket from the top three quarters (3/4) of the root ball. The remaining burlap shall be loosened and scored to provide the root system quick contact with the soil. All ropes or twine shall be removed from the root ball and tree trunk. All materials shall be disposed of properly.

The plant hole shall be backfilled with the same soil that was removed from the hole. Clay soil clumps shall be broken up as much as possible. Where rocks, gravel, heavy clay, or other debris are encountered, clean topsoil shall be used. Do not backfill excavation with subsoil.

The hole shall be 1/3 filled with soil and firmly packed to assure the plant remains in plumb, then saturated with water. After the water has soaked in, complete the remaining backfill in 8" lifts, tamping the topsoil to eliminate voids, and then the hole shall be saturated again. Maintain plumb during backfilling. Backfill to the edge of the root mass and do not place any soil on top of the root mass. Visible root flare shall be left exposed, uncovered by the addition of soil.

**Add the following to Article 253.10 (b):**

After removal of the container, inspect the root system for circling, matted or crowded roots at the container sides and bottom. Using a sharp knife or hand pruners, prune, cut, and loosen any parts of the root system requiring corrective action.

**Delete the first sentence of Article 253.10(e) and substitute with the following:**

Water Saucer. All plants placed individually and not specified to be bedded with other plants, shall have a water saucer constructed of soil by mounding up the soil 4-inches high x 8-inches wide outside the edge of the planting hole.

**Delete Article 253.11 and substitute the following:**

Individual trees, shrubs, shrub beds, and vines shall be mulched within 48 hours after being planted. No weed barrier fabric will be required for tree and shrub plantings.

The mulch shall consist of wood chips or shredded tree bark free not to exceed two (2) inches in its largest dimension, free of foreign matter, sticks, stones, and clods. Mulch shall be aged in stockpiles for a minimum of four (4) months where interior temperatures reach a minimum of 140-degrees. The mulch shall be free from inorganic materials, contaminants, fuels, invasive weed seeds, disease, harmful insects such as emerald ash borer or any other type of material detrimental to plant growth. A sample must be supplied to the Roadside Development Unit for approval prior to performing any work. Allow a minimum of seven (7) working days prior to installation for approval.

Mulch shall be applied at a depth of 4-inches around all plants within the entire mulched bed area or around each individual tree forming a minimum 5-foot diameter mulch ring around each tree. An excess of 4-inches of mulch is unacceptable, and excess shall be removed. Mulch shall not be tapered so that no mulch shall be placed within 6-inches of the shrub base or trunk to allow the root flare to be exposed and shall be free of mulch contact.

Care shall be taken not to bury leaves, stems, or vines under mulch material. All finished mulch areas shall be left smooth and level to maintain uniform surface and appearance. After the mulch placement, any debris or piles of material shall be immediately removed from the right of way, including raking excess mulch out of turf areas in accordance with Article 202.03.

**Delete Article 253.12 Wrapping and substitute the following:**

Within 48 hours after planting, screen mesh shall be wrapped around the trunk of all deciduous trees with a caliper of 1-inch or greater. Multi-stem or clump form trees, with individual stems having a caliper of 1-inch or greater, shall have each stem wrapped separately. The screen mesh shall be secured to itself with staples or single wire strands tied to the mesh. Trees shall be wrapped at time of planting, before the installation of mulch. The lower edge of the screen wire shall be in continuous contact with the ground and shall extend up to a minimum of 36-inches or to the lowest major branch, whichever is less. Replacement plantings shall not be wrapped.

**Delete Article 253.13 Bracing and substitute with the following:**

Unless otherwise specified by the Engineer, within 48 hours after planting all deciduous and evergreen trees, with the exception of multi-stem or clump form specimens, over 8-feet in height shall require three 6-foot long steel posts so placed that they are equidistant from each other and adjacent to the

outside of the ball. The posts shall be driven vertically to a depth of 18-inches below the bottom of the hole. The anchor plate shall be aligned perpendicular to a line between the tree and the post. The tree shall be firmly attached to each post with a double guy of 14-gauge steel wire. The portion of the wire in contact with the tree shall be encased in a hose of a type and length approved by the Engineer.

During the life of the contract, within 72 hours the Contractor shall straighten any tree that deviates from a plumb position. The Contractor shall adjust backfill compaction and install or adjust bracing on the tree as necessary to maintain a plumb position. Replacement trees shall not be braced.

**Delete the second sentence of the first paragraph of Article 253.14 Period of Establishment and substitute the following:**

This period shall begin in April and end in November of the same year.

**Delete the first paragraph of Article 253.15 Plant Care and substitute the following:**

During the period of establishment, the Contractor shall properly care for all plants including weeding, watering, adjusting of braces, repair of water saucers, pruning, cultivating, tightening, and repairing supports, repair of wrapping, and furnishing and applying sprays as necessary to keep the plants free of insects and disease, or other work which is necessary to maintain the health and satisfactory appearance of the plantings. The Contractor shall provide plant care a minimum of every two weeks, or within 36 hours following notification by the Engineer. All requirements for plant care shall be considered as included in the cost of the contract.

**Delete the first paragraph of Article 253.15 Plant Care (a) and substitute with the following:**

During the period of establishment, watering (initial) shall be performed at least every 30 days following installation during the months of May through November and is included in the cost of the contract unit price per each for TREES, SHRUBS, or VINES, of the species, root type, and plant size specified. The Contractor shall apply per week a minimum of 15 gallons of water per tree, 10 gallons per large shrub, 5 gallons per small shrub, and 2 gallons per vine.

Additional watering will be done once a week (3 times a month) following installation during the months of May through November. Any required additional watering in between the regularly scheduled (initial) watering(s) will be paid for as Supplemental Watering.

Special consideration in determining water needs must be given during extreme weather conditions or if plants exhibit any signs of stress in between the regularly scheduled every thirty-day watering during the period of establishment. Water immediately if plants show signs of wilting or if top (1) inch to two (2) inches of soil is dry. Water to ensure that moisture penetrates throughout the root zone, including the surrounding soil, and only as frequently as necessary to maintain healthy growth. **Do not overwater.**

The Engineer may direct the Contractor to adjust the watering rate and frequency depending upon weather conditions. Should excess moisture prevail, the Engineer may delete any or all the additional watering cycles.

**Add the following to Article 253.15 Plant Care (c):**

The contractor shall correct any vine growing across the ground plane that should be growing up desired vertical element (noise wall, retaining wall, fence, knee wall, etc.). Work may include but is not limited to carefully weaving vines through fence and/or tapping vines to vertical elements.

**Add the following to Article 253.15 Plant Care (d):**

The Contractor shall inspect all trees, shrubs, and vines for pests and diseases at least every two weeks during the months of initial planting through final acceptance. Contractor must identify and monitor pest and diseases and determine action required to maintain the good appearance, health, and top performance of all plant material. Contractor shall notify the Engineer with their inspection findings and recommendations within twenty-four (24) hours of findings. The recommendations for action by the Contractor must be reviewed and by the Engineer for approval/rejection. All approved corrective activities will be considered as included in the cost of the contract and shall be performed within thirty-six (36) hours following notification by the Engineer.

**Add the following to Article 253.16 Method of Measurement:**

Additional Watering will be measured for payment as specified in Supplemental Watering.

**Delete Article 253.17 Basis of Payment and substitute the following:**

This work will be paid for at the contract unit price per each for TREES, SHRUBS, or VINES, of the species, root type, and plant size specified, and per unit for SEEDLINGS. The unit price shall include the cost of all materials, equipment, labor, plant care, removal, disposal, and incidentals required to complete the work as specified herein and to the satisfaction of the Engineer. Payment will be made according to the following schedule:

- (a) Initial Payment. Upon completion of planting, mulching, wrapping, and bracing, 75 percent of the pay item(s) will be paid.
- (b) Final Payment. Upon inspection and acceptance of the plant material, or upon execution of a third-party bond, the remaining 25 percent of the pay item(s) will be paid.”
- (c) Additional Watering will be paid for as specified in SUPPLEMENTAL WATERING.

**SUPPLEMENTAL WATERING**

This work will include watering sod, trees, shrubs, vines, and perennials at the rates specified and as directed by the Engineer.

Schedule: Watering will only begin after the successful completion of all period of establishment requirements. However, if plant material requires additional watering due to extreme weather (drought/high temperatures) supplemental watering may be used to water during the period of establishment.

Water trees, shrubs, and vines every 7 days throughout the growing season (April 1 to November 30). Water perennials, plugs, and sod a minimum of twice a week. The Engineer may direct the Contractor to adjust the watering rate and frequency depending upon weather conditions. Do not overwater.

Watering must be completed in a timely manner. When the Engineer directs the Contractor to do supplemental watering, the Contractor must begin the watering operation within 24 hours of notice. **The Contractor shall give an approximate time window of when they will begin at the work location to the Engineer. The Engineer shall be present during the watering operation.** A minimum of 10 units of water per day must be applied until the work is complete.

Should the Contractor fail to complete the work on a timely basis or within such extended times as may have been allowed by the Department, the Contractor shall be liable to the Department liquidated damages as outlined in the “**Failure to Complete Plant Care and Establishment Work on Time**” special provision.

In fixing the damages as set out herein, the desire is to establish a mode of calculation for the work since the Department’s actual loss, in the event of delay, cannot be predetermined, would be difficult of ascertainment, and a matter of argument and unprofitable litigation. This said mode is an equitable rule for measurement of the Department’s actual loss and fairly takes into account the loss of the trees if the watering is delayed. The Department shall not be required to provide any actual loss in order to recover these liquidated damages provided herein, as said damages are very difficult to ascertain. Furthermore, no provision of this clause shall be construed as a penalty, as such is not the intention of the parties.

A calendar day is every day shown on the calendar and starts at 12:00 midnight and ends at the following 12:00 midnight, twenty-four hours later.

Source of Water: The Contractor shall notify the Engineer of the source of water used and provide written certification that the water does not contain chemicals harmful to plant growth.

Rate of Application: The normal rates of application for watering are as follows. The Engineer will adjust these rates as needed depending upon weather conditions.

- 35 gallons per tree
- 25 gallons per large shrub
- 15 gallons per small shrub
- 4 gallons per vine
- 3 gallons per perennial plant (Gallon)
- 2 gallons per perennial plant (Quart)
- 2 gallons per perennial plant (Plug)
- 27 gallons per square yard for Sodded Areas

Method of Application: A spray nozzle that does not damage small plants must be used when watering all vegetation. Water shall be applied at the base of the plant to keep as much water as possible off plant leaves. An open hose may be used to water trees, shrubs, and seedlings if mulch and soil are not displaced by watering. The water shall be applied to individual plants in such a manner that the plant hole shall be saturated without allowing the water to overflow beyond the earthen saucer. Watering of plants in beds shall be applied in such a manner that all plant holes are uniformly saturated without allowing the water flow beyond the periphery of the bed. Water shall slowly infiltrate into soil and

completely soak the root zone. The Contractor must supply metering equipment as needed to assure the specified application rate of water.

Method of Measurement: Supplemental watering will be measured in units of 1000 gallons of water applied as directed.

Basis of Payment: This work will be paid for at the contract unit price per unit of SUPPLEMENTAL WATERING, measured as specified. Payment will include the cost of all water, equipment and labor needed to complete the work specified herein and to the satisfaction of the Engineer.

State of Illinois  
Department of Transportation  
Bureau of Local Roads and Streets

SPECIAL PROVISION  
FOR  
INSURANCE

Effective: February 1, 2007  
Revised: August 1, 2007

All references to Sections or Articles in this specification shall be construed to mean specific Section or Article of the Standard Specifications for Road and Bridge Construction, adopted by the Department of Transportation.

The Contractor shall name the following entities as additional insured under the Contractor's general liability insurance policy in accordance with Article 107.27:

Plainfield Park District

---

Plainfield Township

---

Will County

---

Village of Plainfield

---

Engineering Resource Associates, Inc.

---

---

---

The entities listed above and their officers, employees, and agents shall be indemnified and held harmless in accordance with Article 107.26.



State of Illinois  
 DEPARTMENT OF TRANSPORTATION  
 Bureau of Local Roads & Streets  
 SPECIAL PROVISION  
 FOR  
 LOCAL QUALITY ASSURANCE/ QUALITY MANAGEMENT QC/QA  
 Effective: January 1, 2022

Replace the first five paragraphs of Article 1030.06 of the Standard Specifications with the following:

**“1030.06 Quality Management Program.** The Quality Management Program (QMP) will be Quality Control / Quality Assurance (QC/QA) according to the following.”

Delete Article 1030.06(d)(1) of the Standard Specifications.

Revise Article 1030.09(g)(3) of the Standard Specifications to read:

“(3) If core testing is the density verification method, the Contractor shall provide personnel and equipment to collect density verification cores for the Engineer. Core locations will be determined by the Engineer following the document “Hot-Mix Asphalt QC/QA Procedure for Determining Random Density Locations” at density verification intervals defined in Article 1030.09(b). After the Engineer identifies a density verification location and prior to opening to traffic, the Contractor shall cut a 4 in. (100 mm) diameter core. With the approval of the Engineer, the cores may be cut at a later time.”

Revise Article 1030.09(h)(2) of the Standard Specifications to read:

“(2) After final rolling and prior to paving subsequent lifts, the Engineer will identify the random density verification test locations. Cores or nuclear density gauge testing will be used for density verification. The method used for density verification will be as selected below.

Density Verification Method	
<input checked="" type="checkbox"/>	Cores
<input type="checkbox"/>	Nuclear Density Gauge (Correlated when paving ≥ 3,000 tons per mixture)

Density verification test locations will be determined according to the document “Hot-Mix Asphalt QC/QA Procedure for Determining Random Density Locations”. The density testing interval for paving wider than or equal to 3 ft (1 m) will be 0.5 miles (800 m) for lift thicknesses of 3 in. (75 mm) or less and 0.2 miles (320 m) for lift thicknesses greater than 3 in. (75 mm). The density testing interval for paving less than 3 ft (1 m) wide will be 1 mile (1,600 m). If a day’s paving will be less than the prescribed density testing interval, the length of the day’s paving will be the interval for that day. The density testing interval for mixtures used for patching will be 50 patches with a minimum of one test per mixture per project.

If core testing is the density verification method, the Engineer will witness the Contractor coring, and secure and take possession of all density samples at the

density verification locations. The Engineer will test the cores collected by the Contractor for density according to Illinois Modified AASHTO T 166 or AASHTO T 275.

If nuclear density gauge testing is the density verification method, the Engineer will conduct nuclear density gauge tests. The Engineer will follow the density testing procedure detailed in the document "Illinois Modified ASTM D 2950, Standard Test Method for Density of Bituminous Concrete In-Place by Nuclear Method".

A density verification test will be the result of a single core or the average of the nuclear density tests at one location. The results of each density test must be within acceptable limits. The Engineer will promptly notify the Contractor of observed deficiencies."

Revise the seventh paragraph and all subsequent paragraphs in Section D. of the document "Hot-Mix Asphalt QC/QA Initial Daily Plant and Random Samples" to read:

"Mixtures shall be sampled from the truck at the plant by the Contractor following the same procedure used to collect QC mixture samples (Section A). This process will be witnessed by the Engineer who will take custody of the verification sample. Each sample bag with a verification mixture sample will be secured by the Engineer using a locking ID tag. Sample boxes containing the verification mixture sample will be sealed/taped by the Engineer using a security ID label."

**Sarah Gieraltowski**

---

**From:** no-reply@epacdx.net  
**Sent:** Wednesday, April 23, 2025 1:52 PM  
**Subject:** Illinois Construction General Permit (CGP) Authorization for - Old Renwick Road Trail Extension, NPDES Number: ILR10ZFEI



## ILLINOIS ENVIRONMENTAL PROTECTION AGENCY

1021 NORTH GRAND AVENUE EAST, P.O. BOX 19276, SPRINGFIELD, ILLINOIS 62794-9276 • (217) 78

**JB PRITZKER, GOVERNOR**

**JOHN J. KIM, DIRECTOR**

Project/Site: Old Renwick Road Trail Extension, Plainfield, IL, Will County  
NPDES Permit No: ILR10ZFEI

04/23/2025

We have reviewed your application requesting new coverage for Old Renwick Road Trail Extension located at W Renwick Road and S River Road, Plainfield, IL 60544, and determined that storm water discharges associated with industrial activity from construction sites are appropriately covered by the [General NPDES Permit](#) issued by the Agency. Your discharge is covered by this permit effective as of the date of this letter. A copy of the NOI submission can be downloaded at this link: <https://npdes-ereporting.epa.gov/net-cgp/api/public/v1/form/2008888/attachment/zip>.

The Permit includes special conditions regarding the application, Storm Water Pollution Prevention Plan and reporting requirements. Failure to meet any portion of the Permit could result in civil and/or criminal penalties. The Agency is ready and willing to assist you in interpreting any of the conditions of the Permit as they relate specifically to your discharge.

As a Permit Holder, it is your responsibility to:

1. Submit a modified Notice of Intent of any substantial modification to the project such as address changes, new contractors, area coverage, or additional discharges to Waters of the United States within 30 days.
2. Submit a Notice of Termination once the site has completed final stabilization and all storm water discharges from construction activities that are authorized by this Permit are eliminated.

Please reference your permit number ILR10ZFEI in all future correspondence. Should you have any questions concerning the Permit, please contact the Permit Section at (217) 782-0610.

Sincerely,

A handwritten signature in blue ink, appearing to read "D. Kim".

Darin E. LeCrone  
Manager, Permit Section  
Division of Water Pollution Control

Link to: [General NPDES Permit No. ILR10](#)

cc:

2125 S. First Street, Champaign, IL 61820 (217) 278-5800  
2009 Mall Street Collinsville, IL 62234 (618) 346-5120  
9511 Harrison Street, Des Plaines, IL 60016 (847) 294-4000  
595 S. State Street, Elgin, IL 60123 (847) 608-3131

2309 W. Main Street, Suite 116, Marion, IL 62959 (618) 993-7200  
412 SW Washington Street, Suite D, Peoria, IL 61602 (309) 671-3022  
4302 N. Main Street, Rockford, IL 61103 (815) 987-7760

**PLEASE PRINT ON RECYCLED PAPER**

Route	Marked Route	Section Number
Old Renwick Road Trail Extension		21-P4015-00-BT
Project Number	County	Contract Number
	Will	61L73

This plan has been prepared to comply with the provisions of the National Pollutant Discharge Elimination System (NPDES) Permit No. ILR10 (Permit ILR10), issued by the Illinois Environmental Protection Agency (IEPA) for storm water discharges from construction site activities.

I certify under penalty of law that this document and all attachments were prepared under my direction or supervision in accordance with a system designed to assure that qualified personnel properly gathered and evaluated the information submitted. Based on my inquiry of the person or persons who manage the system, or those persons directly responsible for gathering the information, the information submitted is, to the best of my knowledge and belief, true, accurate and complete. I am aware that there are significant penalties for submitting false information, including the possibility of fine and imprisonment for knowing violations.

Permittee Signature & Date

<p><b>Bob Collins</b></p>	<p>Digitally signed by Bob Collins Date: 2025.06.06 11:10:48 -05'00'</p>
---------------------------	--

**SWPPP Notes**

Preparing BDE 2342 (Storm Water Pollution Prevention Plan)

Guidance on preparing each section of BDE 2342 (Storm Water Pollution Prevention Plan) is found in Chapter 41 of the IDOT Bureau of Design and Environment (BDE) Manual, please consult this chapter during SWPPP preparation. Please note that the Illinois Environmental Protection Agency (IEPA) has 30 days to review the Notice of Intent (NOI) prior to project approval and any deficiencies can result in construction delays.

The Notice of Intent contains the following documents:

- BDE 2342 (Storm Water Pollution Prevention Plan)
- BDE 2342 A (Contractor Certification Statement)
- Erosion and Sediment Control Plan (See Section 63-4.09 of the BDE Manual)

Non-applicable information

If any section of the SWPPP is not applicable put "N/A" in box rather than leaving blank.

**National Pollutant Discharge Elimination System (NPDES) Compliance**

**Description of Work:** This work shall consist of those efforts necessary for compliance with the requirements of the Clean Water Act, Section 402 (NPDES), and the Illinois Environment Protection Act. This provision also provides the background information needed to comply with ILR10 and ILR40 permits for this project.

## NPDES COMPLIANCE REQUIREMENTS

### Part I: Site Description

1. Describe the project location; include latitude and longitude, section, town, and range.

The project area is located within Will County and the Village of Plainfield. The trail lies within the NE 1/4 of Section 20, Township 36N, Range 9E. The project begins at the dead end of an existing 10-ft wide trail adjacent to the River Point Estates subdivision. The trail travels northeast along the DuPage River, crossing Old Renwick Road, crossing West Renwick Road, and terminating at the existing sidewalk on the north side of West Renwick Road. Lat: 41.59089 N, -88.22440 W.

2. Describe the nature of the construction activity or demolition work.

The proposed work includes construction of a 10-ft-wide asphalt shared use path.

3. Describe the intended sequence of major activities which disturb soils for major portions of the site (e.g. clearing, grubbing, excavation, grading, on-site or off-site stockpiling of soils, on-site or off-site storage of materials).

Erosion control silt fencing shall be in place prior to earthwork activities. Areas to be demolished shall be removed. Site shall be rough graded. Site shall be fine graded, with all proposed bike path graded to roughly 1 foot below final elevation on plans. Impervious surfaces shall be installed. Disturbed areas shall be topsoiled and seeded.

4. The total area of the construction site is estimated to be 2.18 acres.

5. The total area of the site estimated to be disturbed by excavation, grading or other activities is 2.18 acres.

6. Determine an estimate of the runoff coefficient of the site after construction activities are completed.

Installation of the shared use path will result in a negligible change in the runoff coefficient of the site.

7. Provide the existing information describing the potential erosivity of the soil at discharge locations at the project site.

Dresden silt loam, Kw=0.28; DuPage silt loam, Kw=0.32

8. Erosion and Sediment Control Plan (Graphic Plan) is included in the contract.  Yes  No

9. List all soils found within project boundaries; include map until name, slope information, and erosivity.

Dresden silt loam, 2 to 4 percent slopes, Kw=0.28; DuPage silt loam, 0 to 2 percent slopes, Kw=0.32

10. List of all MS4 permittees in the area of this project

Plainfield Township and Village of Plainfield

**Note:** For sites discharging to an MS4, a separate map identifying the location of the construction site and the location where the MS4 discharges to surface water must be included.

### Part II: Waters of the US

1. List the nearest named receiving water(s) and ultimate receiving waters.

DuPage River

2. Are wetlands present in the project area?  Yes  No

If yes, describe the areal extent of the wetland acreage at the site.

3. Natural buffers:

For any storm water discharges from construction activities within 50 feet of a Waters of the United States, except for activities for water-dependent structures authorized by a Section 404 permit, the following shall apply:

(i) A 50-foot undisturbed natural buffer between the construction activity and the Waters of the United States has been provided

Yes  No; and/or

(ii) Additional erosion and sediment controls within that area has been provided

Yes  No; and Describe: Silt fence will be installed as a temporary measure during construction.

### **Part III. Water Quality**

#### **1. Water Quality Standards**

As determined by the Illinois Pollution Control Board, Illinois waters have defined numeric limits of pollutants under the umbrella term "Water Quality Standards." In the following table are commonly used chemicals/practices used on a construction site. These chemicals if spilled into a waterway, could potentially contribute to a violation of a Water Quality Standard. If other chemicals that could contribute a violation of a Water Quality Standard, add as needed.

- |   |   |
|---|---|
| <input checked="" type="checkbox"/> Fertilizer (check as appropriate) | <input type="checkbox"/> Petroleum (gas, diesel, oil, kerosene, hydraulic oil / fluids) |
| <input checked="" type="checkbox"/> Nitrogen                          | <input type="checkbox"/> Waste water for concrete washout station                       |
| <input checked="" type="checkbox"/> Phosphorus, and/or                | <input type="checkbox"/> Coal tar Pitch Emulsion  |
| <input checked="" type="checkbox"/> Potassium                         | <input type="checkbox"/> Other (Specify) _____  |
| <input type="checkbox"/> Herbicide                                    | <input type="checkbox"/> Other (Specify) _____  |

Table 1: Common chemicals/potential pollutants used during construction

If no boxes are checked in Table 1 above, check the following box:

There are no chemicals on site that will exceed a Water Quality Standards if spilled.

If any boxes are checked in Table 1 above, check the following box:

There are chemicals on site that if spilled could potentially cause an exceedance of a Water Quality Standard. The Department shall implement Pollution Prevention/Good Housekeeping Practices as described in the Department's ILR40 Discharge for Small

Municipal Separate Storm Sewer Systems (MS4) reiterated below and Part VIII. Unexpected Regulated Substances/Chemical Spill Procedures:

Pollution Prevention:

The Department will design, and the contractor shall, install, implement, and maintain effective pollution prevention measures to minimize the discharge of pollutants from construction activities. At a minimum, such measures must be designed, installed, implemented and maintained to:

- (a) Minimize the discharge of pollutants from equipment and vehicle washing, wheel wash water, and other wash waters. Wash waters must be treated in a sediment basin or alternative control that provides equivalent or better treatment prior to discharge.
- (b) Minimize the exposure of building materials, building products, construction wastes, trash, landscape materials, fertilizers, pesticides, herbicides, chemical storage tanks, deicing material storage facilities and temporary stockpiles, detergents, sanitary waste, and other materials present on the site exposed to precipitation and to storm water.
- (c) Minimize the discharge of pollutants from spills, leaks and vehicle and equipment maintenance and repair activities and implement chemical spill and leak prevention and response procedures;
- (d) Minimize the exposure of fuel, oil, hydraulic fluids, other petroleum products, and other chemicals by storing in covered areas or containment areas. Any chemical container with a storage of 55 gallons or more must be stored a minimum of 50 feet from receiving waters, constructed or natural site drainage features, and storm drain inlets. If infeasible due to site constraints, store containers as far away as the site permits and document in your SWPPP the specific reasons why the 50-foot setback is infeasible and how the containers will be stored.
- (e) The contractor is to provide regular inspection of their construction activities and Best Management Practices (BMPs). Based on inspection findings, the contractor shall determine if repair, replacement, or maintenance measures are necessary in order to ensure the structural integrity, proper function, and treatment effectiveness of structural storm water BMPs. Necessary maintenance shall be completed as soon as conditions allow to prevent or reduce the discharge of pollutants to storm water or as ordered by the Engineer. The Engineer shall conduct inspections required in Section XI Inspections, and report to the contractor deficiencies noted. These Department conducted inspections do not relieve the contractor from their responsibility to inspect their operations and perform timely maintenance; and
- (f) In addition, all IDOT projects are screened for Regulated Substances as described in Section 27-3 of the BDE Manual and implemented via Section 669: Removal and Disposal of Regulated substances in the Standard Specifications for Road and Bridge Construction.

Approved alterations to the Department's provided SWPPP, including those necessary to protect Contractor Borrow, Use and Waste areas, shall be designed, installed, implemented and maintained by the Contractor in accordance with IDOT Standard Specifications Section 280.

**2. 303(d) Impaired Waterways**

Does the project area have any 303(d) impaired waterways with the following impairments?

- suspended solids
- turbidity, and or
- siltation

Yes  No

If yes, list the name(s) of the listed water body and the impairment(s)

303(d) waterbody	Impairments(s)

In addition, It is paramount that the project does not increase the level of the impairment(s) described above. Discuss which BMPs will be implemented to reduce the risk of impairment increase

**3. Total Maximum Daily Load (TMDL)**

Does the project include any receiving waters with a TMDL for sediment, total suspended solids, turbidity or siltation?  Yes  No

If yes, List TMDL waterbodies below and describe associated TMDL

TMDL waterbody	TMDL



TMDL waterbody	TMDL

Provide a description of the erosion and sediment control strategy that will be incorporated into the site design that is consistent with the assumptions and requirements of the TMDL

If a specific numeric waste load allocation has been established that would apply to the project's discharges, provide a description of the necessary steps to meet that allocation

### **Part IV. Temporary Erosion and Sediment Controls**

Stabilization efforts must be initiated within 1 working day of cessation of construction activity and completed within 14 days. Areas must be stabilized if they will not be disturbed for at least 14 calendar days. Exceptions to this time frame include:

- (i) Where the initiation of stabilization measures is precluded by snow cover, stabilization measures must be initiated as soon as practicable,
- (ii) On areas where construction activities have temporarily ceased and will resume after 14 days, a temporary stabilization method can be used (temporary stabilization techniques must be described), and
- (iii) Stabilization is not required for exit points at linear utility construction site that are used only episodically and for very short durations over the life of the project, provided other exit point controls are implemented to minimize sediment track-out.

Additionally, a record must be kept with the SWPPP throughout construction of the dates when major grading activities occur, when construction activities temporarily or permanently cease on a portion of the site, and when stabilization measures are initiated.

At a minimum, controls must be coordinated, installed and maintained to:

1. Minimize the amount of soil exposed during construction activity.
2. Minimize the disturbance of steep slopes.
3. Maintain natural buffers around surface waters, direct storm water to vegetated areas to increase sediment removal and maximize storm water infiltration, unless infeasible.
4. Minimize soil compaction and, unless infeasible, preserve topsoil.

**Note:** For practices below, consult relevant design criteria in Chapter 41 of the BDE Manual and maintenance criteria in Erosion and Sediment Control Field Guide for Construction.

1. Erosion Control:

The following are erosion control practices which may be used on a project (place a check by each practice that will be utilized on the project, add additional practices as needed):

- |  |   |
|--|---|
| <input type="checkbox"/> Mulch<br><input checked="" type="checkbox"/> Erosion Control Blanket<br><input type="checkbox"/> Turf Reinforcement Mat<br><input type="checkbox"/> Sodding<br><input type="checkbox"/> Geotextile fabric | <input checked="" type="checkbox"/> Preservation of existing vegetation<br><input type="checkbox"/> Temporary Turf Cover Mixture (Class 7)<br><input checked="" type="checkbox"/> Permanent seeding (Class 1-6)<br><input type="checkbox"/> Other (Specify) _____<br><input type="checkbox"/> Other (Specify) _____<br><input type="checkbox"/> Other (Specify) _____ |
|--|---|

2. Sediment Control:

The following sediment control devices will be implemented on this project:

- |  |  |
|--|--|
| <input type="checkbox"/> Ditch Checks<br><input type="checkbox"/> Inlet and Pipe protection<br><input type="checkbox"/> Hay or Straw bales | <input checked="" type="checkbox"/> Perimeter Erosion Barrier<br><input type="checkbox"/> Rolled Excelsior<br><input type="checkbox"/> Silt Filter Fence |
|--|--|

- Above grade inlet filters (fitted)
- Above grade inlet filters (non-fitted)
- Inlet filters

- Urethane foam/geotextiles
- Other (Specify) \_\_\_\_\_
- Other (Specify) \_\_\_\_\_
- Other (Specify) \_\_\_\_\_

3. Structural Practices:

Provide below is a description of structural practices that will be implemented:

- |  |  |
|--|--|
| <input type="checkbox"/> Aggregate Ditch                 | <input type="checkbox"/> Stabilized Construction Exits |
| <input type="checkbox"/> Articulated Block Revetment Mat | <input type="checkbox"/> Stabilized Trench Flow        |
| <input type="checkbox"/> Barrier (Permanent)             | <input type="checkbox"/> Sediment Basin                |
| <input type="checkbox"/> Concrete Revetment Mats         | <input type="checkbox"/> Retaining Walls               |
| <input type="checkbox"/> Dewatering Filtering            | <input checked="" type="checkbox"/> Riprap             |
| <input type="checkbox"/> Gabions                         | <input type="checkbox"/> Storm Drain Inlet Protection  |
| <input type="checkbox"/> In-Stream or Wetland Work       | <input type="checkbox"/> Slope Walls                   |
| <input type="checkbox"/> Level Spreaders                 | <input type="checkbox"/> Sediment Trap                 |
| <input type="checkbox"/> Paved Ditch                     | <input type="checkbox"/> Other (Specify) _____         |
| <input type="checkbox"/> Permanent Check Dams            | <input type="checkbox"/> Other (Specify) _____         |
| <input type="checkbox"/> Precast Block Revetment Mat     | <input type="checkbox"/> Other (Specify) _____         |
| <input type="checkbox"/> Rock Outlet Protection          | <input type="checkbox"/> Other (Specify) _____         |

4. Polymer Flocculants

Design guidance for polymer flocculants is available in Chapter 41 of the BDE Manual. In addition, Polymer Flocculants may only be used by district Special Provision.

If polymer flocculants are used for this project, the following must be adhered to and described below:

- Identify the use of all polymer flocculants at the site.
- Dosage of treatment chemicals shall be identified along with any information from any Material Safety Data Sheet.
- Describe the location of all storage areas for chemicals.
- Include any information from the manufacturer's specifications.
- Treatment chemicals must be stored in areas where they will not be exposed to precipitation.
- The SWPPP must describe procedures for use of treatment chemicals and staff responsible for use/application of treatment chemicals must be trained on the established procedures.

**Part V. Other Conditions**

1. Dewatering

Will dewatering be required for this project?     Yes     No

If yes, the following applies:

- Dewatering discharges shall be routed through a sediment control (e.g., sediment trap or basin, pumped water filter bag) designed to minimize discharges with visual turbidity;
- The discharge shall not include visible floating solids or foam;
- The discharge must not cause the formation of a visible sheen on the water surface, or visible oily deposits on the bottom or shoreline of the receiving water. An oil-water separator or suitable filtration device shall be used to treat oil, grease, or other similar products if dewatering water is found to or expected to contain these materials;
- To the extent feasible, use well-vegetated (e.g., grassy or wooded), upland areas of the site to infiltrate dewatering water before discharge;
- You are prohibited from using receiving waters as part of the treatment area;
- To minimize dewatering-related erosion and related sediment discharges, use stable, erosion-resistant surfaces (e.g., well-vegetated grassy areas, clean filler stone, geotextile underlayment) to discharge from dewatering controls. Do not place dewatering controls, such as pumped water filter bags, on steep slopes (15% or greater in grade);
- Backwash water (water used to backwash/clean any filters used as part of storm water treatment) must be properly treated or hauled off-site for disposal;
- Dewatering treatment devices shall be properly maintained; and
- See Part XI (Inspections) for inspection requirement.

### **Part VI. Permanent (i.e., Post-Construction) Storm Water Management Controls**

Provided below is a description of measures that may be installed during the construction process to control volume and therefore the amount of pollutants in storm water runoff that can occur after construction operations have been completed.

Practices may include but are not limited to the following:

- Aggregate ditch checks;
- bioswales,
- detention pond(s),
- infiltration trench;
- retention pond(s),
- open vegetated swales and natural depressions,
- treatment train (sequential system which combine several practices).
- Velocity dissipation devices (See Structural Practices above)

Describe these practices below

### **Part VII. Additional Practices Incorporated From Local Ordinance(s)**

In some instances, an additional practice from a local ordinance may be included in the project. If so, describe below (Note: the Department is not subject to local ordinances)

## **Part VIII. Unexpected Regulated Substances/Chemical Spill Procedures**

When Unexpected Regulated Substances or chemical spills occur, Article 107.19 of the Standard Specifications for Road and Bridge Construction shall apply. In addition, it is the contractor's responsibility to notify the Engineer in the event of a chemical spill into a ditch or waterway, the Engineer will then notify appropriate IEPA and IEMA personnel for the appropriate cleanup procedures.

## **Part IX. Contractor Required Submittals**

Prior to conducting any professional services at the site covered by this plan, the Contractor and each subcontractor responsible for compliance with the permit shall submit to the Resident Engineer a Contractor Certification Statement, BDE 2342A.

1. The Contractor shall provide a construction schedule containing an adequate level of detail to show major activities with implementation of pollution prevention BMPs, including the following items:

- Approximate duration of the project, including each stage of the project
- Rainy season, dry season, and winter shutdown dates
- Temporary stabilization measures to be employed by contract phases
- Mobilization time-frame
- Mass clearing and grubbing/roadside clearing dates
- Deployment of Erosion Control Practices
- Deployment of Sediment Control Practices (including stabilized construction entrances and exits to be used and how they will be maintained)
- Deployment of Construction Site Management Practices (including concrete washout facilities, chemical storage, refueling locations, etc.)
- Paving, saw-cutting, and any other pavement related operations
- Major planned stockpiling operation
- Time frame for other significant long-term operations or activities that may plan non-storm water discharges as dewatering, grinding, etc.
- Permanent stabilization activities for each area of the project

2. During the pre-construction meeting, the Contractor and each subcontractor shall provide, as an attachment to their signed Contractor Certification Statement, a discussion of how they will comply with the requirements of the permit in regard to the following items and provide a graphical representation showing location and type of BMPs to be used when applicable:

- Temporary Ditch Checks - Identify what type and the source of Temporary Ditch Checks that will be installed as part of the project. The installation details will then be included with the SWPPP.
- Vehicle Entrances and Exits - Identify type and location of stabilized construction entrances and exits to be used and how they will be maintained.
- Material Delivery, Storage and Use- Discuss where and how materials including chemicals, concrete curing compounds, petroleum products, etc. will be stored for this project. Specifically, any chemical stored in a 55 gallon drum provided by the contractor.
- Stockpile Management - Identify the location of both on-site and off-site stockpiles. Discuss what BMPs will be used to prevent pollution of storm water from stockpiles.
- Waste Disposal - Discuss methods of waste disposal that will be used for this project.
- Spill Prevention and Control - Discuss steps that will be taken in the event of a material spill.
- Concrete Residuals and Washout Wastes - Discuss the location and type of concrete washout facilities to be used on this project and how they will be signed and maintained.
- Litter Management - Discuss how litter will be maintained for this project (education of employees, number of dumpsters, frequency of dumpster pick-up, etc.).
- Vehicle and Equipment Fueling - Identify equipment fueling locations for this project and what BMPs will be used to ensure

ainment and spill prevention.

•Vehicle and Equipment Cleaning and Maintenance - Identify where equipment cleaning and maintenance locations for this project and what BMPs will be used to ensure containment and spill prevention.

•Dewatering Activities - Identify the controls which will be used during dewatering operations to ensure sediments will not leave the construction site.

Additional measures indicated in the plan

### **Part X. Maintenance**

It will be the Contractor's responsibility to attain maintenance guidelines for any manufactured BMPs which are to be installed and maintained per manufacture's specifications. However, when requested by the Contractor, the Resident Engineer will provide general maintenance guides (e.g., IDOT Erosion and Sediment Control Field Guide) to the Contractor for the practices associated with this project. Any damage or undermining shall be repaired immediately.

For Inlet Protection: Where there is evidence of sediment accumulation adjacent to the inlet protection measure, the deposited sediment must be removed by the following business day.

Below, describe procedures to maintain in good and effective operating conditions

Corrective action must be taken when the following are identified on the site: a stormwater control needs repair or replacement; a stormwater control necessary to comply with the requirements of the permit was never installed or was installed incorrectly; discharges are causing an exceedance of applicable water quality standards; or a prohibited discharge has occurred. Corrective actions must be completed as soon as possible and documented within 7 days in an inspection report or report of noncompliance. If it is infeasible to complete the installation or repair within 7 calendar days, it must be documented in the records why it is infeasible to complete the installation or repair within the 7-day timeframe and document the schedule for installing the stormwater control(s) and making it operational as soon as feasible after the 7-day timeframe. If maintenance is required for the same stormwater control at the same location three or more times, the control must be repaired in a manner that prevents continued failure to the extent feasible, and it must be documented the condition and how it was repaired in the records. Alternatively, it must be documented in the records why the specific reoccurrence of this same issue should continue to be addressed as a routine maintenance fix.

### **Part XI. Inspections**

Qualified personnel shall inspect disturbed areas of the construction site that have not been finally stabilized, structural control measures, and locations where vehicles enter or exit the site at least once every seven calendar days and within 24 hours of the end of a storm or by the end of the following business or workday that is 0.50 inches or greater or equivalent snowmelt (except as allowed for Frozen Conditions).

In addition, all areas where storm water typically flows within the site should be inspected periodically to check for evidence of pollutants entering the drainage system, as well as all locations where stabilization measures have been implemented to ensure they are operating correctly.

Inspections shall be documented on the form BC 2259 (Storm Water Pollution Prevention Plan Erosion Control Inspection Report).

The Erosion and Sediment Control Field Guide for Construction Inspection shall be consulted as needed.

#### **Dewatering**

For site(s) discharging dewatering water, an inspection during the discharge shall be done once per day on which the discharge occurs and record the following in a report within 24 hours of completing the Inspection:

- The inspection date;
- Names and titles of personnel performing the inspection;
- Approximate times that the dewatering discharge began and ended on the day of inspection;
- Estimates of the rate (in gallons per day) of discharge on the day of inspection;

•Whether or not any of the following indications of pollutant discharge were observed at the point of discharge: a sediment plume, suspended solids, unusual color, presence of odor, decreased clarity, or presence of foam; and/or a visible sheen on the water surface or visible oily deposits on the bottom or shoreline of the receiving water.

#### Frozen Conditions

Inspections may be reduced to once per month when all construction activities have ceased due to frozen conditions. Weekly inspections will recommence when construction activities resume, either temporarily or continuously, or if there is 0.5" or greater rain event, or a discharge due to snowmelt occurs.

#### Flooding or unsafe conditions

Areas that are inaccessible during required inspections due to flooding or other unsafe conditions must be inspected within 72 hours of becoming accessible.

### **Part XII. Incidence of Noncompliance (ION)**

The Department shall notify the appropriate Agency Field Operations Section office by email as described on the IEPA ION form, within 24 hours of any incidence of noncompliance for any violation of the storm water pollution prevention plan observed during any inspection conducted, or for violations of any condition of this permit.

The Department shall complete and submit within 5 days an "Incidence of Noncompliance" (ION) report for any violation of the storm water pollution prevention plan observed during any inspection conducted, or for violations of any condition of this permit. Submission shall be on forms provided by the IEPA and include specific information on the cause of noncompliance, actions which were taken to prevent any further causes of noncompliance, and a statement detailing any environmental impact which may have resulted from the noncompliance. Corrective actions must be undertaken immediately to address the identified non-compliance issue(s).

Illinois EPA  
2520 W. Iles Ave./P.O. Box 19276  
Springfield, IL 62794-9276

Please note that if these are delivered via FedEx or UPS, these carriers cannot deliver to our P.O. Box and this number must be excluded from the mailing address.

### **Part XIII. Corrective Actions**

Corrective actions must be taken when:

- A storm water control needs repair or replacement;
- A storm water control necessary to comply with the requirements of this permit was never installed, or was installed incorrectly;
- Discharges are causing an exceedance of applicable water quality standards; or
- A prohibited discharge has occurred.

Corrective Actions must be completed as soon as possible and documented within 7 days in an Inspection Report or report of noncompliance. If it is infeasible to complete the installation or repair within 7 calendar days, it must be documented in the records why it is infeasible to complete the installation or repair within the 7 day time-frame and document the schedule for installing the storm water control(s) and making it operational as soon as feasible after the 7-day time-frame.. In the event that maintenance is required for the same storm water control at the same location three or more times, the control must be repaired in a manner that prevents continued failure to the extent feasible, and it must be documented the condition and how it was repaired in the records. Alternatively, it must be documented why the specific re-occurrence of this same issue must continue to be addressed as a routine maintenance fix.

### **Part XIV. Retention of Records**

The Department must retain copies of the SWPPP and all reports and notices required by this permit, records of all data used to complete the NOI to be covered by this permit, and the Agency Notice of Permit Coverage letter for at least three years from the date that the permit coverage expires or is terminated. the permittee must retain a copy of the SWPPP and any revisions to the SWPPP required by this permit at the construction site from the date of project initiation to the date of final stabilization. Any manuals or other documents referenced in the SWPPP must also be retained at the construction site.

## **Part XV. Failure to Comply**

Failure to comply with any provisions of this Storm Water Pollution Prevention Plan will result in the implementation of a National Pollutant Discharge Elimination System/Erosion and Sediment Control Deficiency Deduction against the Contractor and/or penalties under the Permit ILR10 which could be passed on to the contractor (See Article 105.03 Conformity with Contract)

## **Part XVI. Keeping the SWPPP (“plan”) Current**

IDOT shall amend the plan whenever there is a change in design, construction, operation, or maintenance, which has a significant effect on the potential for the discharge of pollutants to Waters of the United States and which has not otherwise been addressed in the plan or if the plan proves to be ineffective in eliminating or significantly minimizing sediment and/or pollutants identified under paragraph Part II. Water Quality or in otherwise achieving the general objectives of controlling pollutants in storm water discharges associated with construction site activity.

In addition, the plan shall be amended to identify any new contractor and/or subcontractor that will implement a measure of the plan. Amendments to the plan may be reviewed by the IEPA the same manner as the SWPPP and Erosion and Sediment Control Plan (ESCP) submitted as part of the Notice of Intent (NOI). The SWPPP and site map must be modified within 7 days for any changes to construction plans, storm water controls or other activities at the site that are no longer accurately reflected in the SWPPP.

In addition, the NOI shall be modified using the CDX system for any substantial modifications to the project such as:

- address changes
- new contractors
- area coverage
- additional discharges to Waters of the United States, or
- other substantial modifications (e.g. addition of dewatering activities).

The notice of intent shall be modified within 30 days of the modification to the project.

## **Part XVII: Notifications**

In addition to the NOI submitted to IEPA, all MS4 permittees identified in Part I. Site Description shall receive a copy of the NOI.

## **Part XVIII. Notice of Termination**

Where a site has completed final stabilization and all storm water discharges from construction activities that are authorized by this permit are eliminated, the permittee must submit a completed Notice of Termination (NOT) that is signed in accordance with ILR10 permit.

Method of Measurement: NPDES Compliance shall not be measured for payment separately. Measurement for payment for Temporary Erosion and Sediment Control shall be in accordance with Section 280 or as otherwise provided in the contract. Permanent BMPs necessary to comply with this provision shall be measured for payment in accordance with their respective provisions in the contract.

Basis of Payment: NPDES Compliance shall not be paid for separately. Payment for Temporary Erosion and Sediment Control shall be in accordance with Section 280 or as otherwise provided in the contract. Permanent BMPs necessary to comply with this provision shall be paid for in accordance with their respective payment provisions in the contract.



# Illinois Environmental Protection Agency

2520 West Iles Avenue • P.O. Box 19276 • Springfield • Illinois • 62794-9276 • (217) 782-3397

## Source Site Certification by Owner or Operator for Use of Uncontaminated Soil as Fill in a CCDD or Uncontaminated Soil Fill Operation LPC-662

Revised in accordance with 35 Ill. Adm. Code 1100, as amended by PCB R2012-009 (eff. Aug. 27, 2012)

This certification form is to be used by source site owners and operators to certify, pursuant to 35 Ill. Adm. Code 1100.205(a)(1) (A), that soil (i) was removed from a site that is not potentially impacted property and is presumed to be uncontaminated soil and (ii) is within a pH range of 6.25 to 9.0. If you have questions about this form, please telephone the Bureau of Land Permit Section at 217/524-3300.

This form may be completed online, saved locally, printed and signed, and submitted to prospective clean construction or demolition debris fill operations or uncontaminated soil fill operations.

### I. Source Location Information

(Describe the location of the source of the uncontaminated soil)

Project Name: Proposed Renwick Trail Office Phone Number, if available: \_\_\_\_\_

Physical Site Location (Street, Road): Area at SW corner of River Rd and Renwick Rd intersection. See Summary Report.

City: Plainfield State: IL Zip Code: 60544 County: Will

Township: \_\_\_\_\_

Lat/Long of approximate center of site in decimal degrees (DD.ddddd) to five decimal places (e.g., 40.67890, -90.12345):

Latitude: 41.59235 Longitude: - 88.22284

(Decimal Degrees) (-Decimal Degrees)

Identify how the lat/long data were determined:

GPS  Map Interpolation  Photo Interpolation  Survey  Other

IEPA Site Number(s), if assigned: BOL: \_\_\_\_\_ BOW: \_\_\_\_\_ BOA: \_\_\_\_\_

Approximate Start Date (mm/dd/yyyy): \_\_\_\_\_ Approximate End Date (mm/dd/yyyy): \_\_\_\_\_

Estimated Volume of debris (cu. Yd.): \_\_\_\_\_

### II. Owner/Operator Information for Source Site

Site Owner

Site Operator

Name: Village of Plainfield

Name: \_\_\_\_\_

Street Address: 24401 W. Lockport Street

Street Address: \_\_\_\_\_

PO Box: \_\_\_\_\_

PO Box: \_\_\_\_\_

City: Plainfield State: IL

City: \_\_\_\_\_ State: \_\_\_\_\_

Zip Code: 60544 Phone: 815.436.7093

Zip Code: \_\_\_\_\_ Phone: \_\_\_\_\_

Contact: \_\_\_\_\_

Contact: \_\_\_\_\_

Email, if available: \_\_\_\_\_

Email, if available: \_\_\_\_\_

This Agency is authorized to require this information under Section 4 and Title X of the Environmental Protection Act (415 ILCS 5/4, 5/39). Failure to disclose this information may result in: a civil penalty of not to exceed \$50,000 for the violation and an additional civil penalty of not to exceed \$10,000 for each day during which the violation continues (415 ILCS 5/42). This form has been approved by the Forms Management Center.



**Source Site Certification****III. Descriptions of Current and Past Uses of Source Site**

Describe the current and past uses of the site and nearby properties.\* Attach additional information as needed. The description must take into account, at a minimum, the following for the source site and for nearby property: (1) use of the properties for commercial or industrial purposes; (2) the use, storage or disposal of chemical or petroleum products in individual containers greater than 5 gallons or collectively more than 50 gallons; (3) the current or past presence of any storage tanks (above ground or underground); (4) any waste storage, treatment or disposal at the properties; (5) any reported releases or any environmental cleanup or removal of contaminants; (6) any environmental liens or governmental notification of environmental violations; (7) any contamination in a well that exceeds the Board's groundwater quality standards; (8) the use, storage, or disposal of transformers or capacitors manufactured before 1979; and (9) any fill dirt brought to the properties from an unknown source or site.

Number of pages attached: 1

Prior to a site investigation, an Environmental Database Review (EDR) was conducted for the project area. Based on the EDR six (6) soil samples were collected through out the project area and were tested for pH. Refer to attached Summary Letter.

\*The description must be sufficient to demonstrate that the source site is not potentially impacted property, thereby allowing the source site owner or operator to provide this certification.

**IV. Soil pH Testing Results**

Describe the results of soil pH testing showing that the soil pH is within the range of 6.25 to 9.0 and attach any supporting documentation.

Number of pages attached: 41

Six [6] samples were collected and tested for pH. Results were within the range of 6.25 to 9.0 . Please refer to pH Results in Appendix A.2

**V. Source Site Owner, Operator or Authorized Representative's Certification Statement and Signature**

In accordance with the Illinois Environmental Protection Act [415 ILCS 5/22.51 or 22.51a] and 35 Ill. Adm. Code 1100.205(a), I Michelle A. Lipinski, P.E. Rubino Engineering, Inc. (owner, operator or authorized representataive of source site) certify that this site is not a potentially impacted property and the soil is presumed to be uncontaminated soil. I also certify that the soil pH is within the range of 6.25 to 9.0. I further certify that the soil has not been removed from the site as part of a cleanup or removal of contaminants. Additionally, I certify that I am either the site owner or operator or a duly authorized representative of the site owner or site operator and am authorized to sign this form. Furthermore, I certify that all information submitted, including but not limited to, all attachments and other information, is to the best of my knowledge and belief, true, accurate and complete.

***Any person who knowingly makes a false, fictitious, or fraudulent material statement, orally or in writing, to the Illinois EPA commits a Class 4 felony. A second or subsequent offense after conviction is a Class 3 felony. (415 ILCS 5/44(h))***

 Owner Operator Owner's Duly Authorized Representative Operator's Duly Authorized RepresentativeMichelle A. Lipinski, P.E. Rubino Engineering, Inc.June 6, 2025

Printed Name

Date

  
Signature



**ENVIRONMENTAL SUMMARY REPORT**

June 6, 2025

To: Sarah Gieraltowski  
Project Engineer  
Engineering Resource Associates, Inc.  
3s701 West Avenue, Suite 150  
Warrenville, IL 60555  
812-480-6242

Re: **CCDD Testing Summary Report**  
Proposed Renwick Trail  
Renwick Road and River Road  
Plainfield, Illinois  
  
Rubino Report No. G20.079B\_UPDATE

Via email: [sgieraltowski@eraconsultants.com](mailto:sgieraltowski@eraconsultants.com)

Dear Ms. Gieraltowski,

Rubino Engineering, Inc. (Rubino) is pleased to submit the following report to provide a summary of the CCDD testing for the above referenced project.

This report contains the following:

- *Updated LPC 662 Certificate*
- *Email stating no changes to the site have been made since original issuing*
- *Original LPC 662 Summary Report*
- *ERIS Database Reports*

Rubino appreciates the opportunity to provide Clean Construction Demolition Debris (CCDD) services for this project and we look forward to continued participation during the design and in future construction phases of this project.

If you have questions pertaining to this summary report, or if Rubino may be of further service, please contact our office at (847) 931-1555.

Respectfully submitted,

**RUBINO ENGINEERING, INC.**

Michelle A. Lipinski, PE  
President

[michelle.lipinski@rubinoeng.com](mailto:michelle.lipinski@rubinoeng.com)

MAL/file/ Enclosures

<u><i>Appendix Contents</i></u>
APPENDIX A.1 – NO CHANGE EMAIL
APPENDIX A.2 – ORIGINAL LPC 663 SUMMARY REPORT
APPENDIX A.3 – ERIS DATABASE REPORTS

**APPENDIX A.1 – NO CHANGE EMAIL**

---

**From:** Bob Collins <Collins@plfdparks.org>  
**Sent:** Friday, June 6, 2025 10:52 AM  
**To:** Sarah Gieraltowski  
**Cc:** Anthony Tomaras; Jonathan Ignarski; John Mayer  
**Subject:** RE: Old Renwick Trail Project - LPC 662

Sarah,  
The property use has not changed since the last LPC 662 was certified.

Let me know if you need anything else.

Thanks,

Bob Collins PLA/ASLA  
Director of Planning  
Plainfield Park District  
23729 W. Ottawa St., Plainfield, IL 60544  
(815) 436-8812 | Direct: (779) 252-2718  
plfdparks.org



---

**From:** Sarah Gieraltowski <sgieraltowski@eraconsultants.com>  
**Sent:** Friday, June 6, 2025 10:16 AM  
**To:** Bob Collins <Collins@plfdparks.org>

**APPENDIX A.2 – ORIGINAL LPC 662 SUMMARY REPORT & CERTIFICATE**



# Illinois Environmental Protection Agency

1021 North Grand Avenue East • P.O. Box 19276 • Springfield • Illinois • 62794-9276 • (217) 782-3397

## Source Site Certification by Owner or Operator for Use of Uncontaminated Soil as Fill in a CCDD or Uncontaminated Soil Fill Operation LPC-662

Revised in accordance with 35 Ill. Adm. Code 1100, as amended by PCB R2012-009 (eff. Aug. 27, 2012)

This certification form is to be used by source site owners and operators to certify, pursuant to 35 Ill. Adm. Code 1100.205(a)(1) (A), that soil (i) was removed from a site that is not potentially impacted property and is presumed to be uncontaminated soil and (ii) is within a pH range of 6.25 to 9.0. If you have questions about this form, please telephone the Bureau of Land Permit Section at 217/524-3300.

This form may be completed online, saved locally, printed and signed, and submitted to prospective clean construction or demolition debris fill operations or uncontaminated soil fill operations.

### I. Source Location Information

(Describe the location of the source of the uncontaminated soil)

Project Name: Proposed Renwick Trail Office Phone Number, if available: \_\_\_\_\_

Physical Site Location (Street, Road): Area at SW corner of River Rd and Renwick Rd intersection. See Summary Report.

City: Plainfield State: IL Zip Code: 60544 County: Will

Township: \_\_\_\_\_

Lat/Long of approximate center of site in decimal degrees (DD.ddddd) to five decimal places (e.g., 40.67890, -90.12345):

Latitude: 41.59235 Longitude: - 88.22284

(Decimal Degrees)

(-Decimal Degrees)

Identify how the lat/long data were determined:

- GPS  Map Interpolation  Photo Interpolation  Survey  Other

IEPA Site Number(s), if assigned: BOL: \_\_\_\_\_ BOW: \_\_\_\_\_ BOA: \_\_\_\_\_

Approximate Start Date (mm/dd/yyyy): \_\_\_\_\_ Approximate End Date (mm/dd/yyyy): \_\_\_\_\_

Estimated Volume of debris (cu. Yd.): \_\_\_\_\_

### II. Owner/Operator Information for Source Site

Site Owner

Site Operator

Name: Village of Plainfield

Name: Engineering Resource Associates, Inc.

Street Address: 24401 W. Lockport Street

Street Address: 3s701 West Avenue, Suite 150

PO Box: \_\_\_\_\_

PO Box: \_\_\_\_\_

City: Plainfield State: IL

City: Warrenville State: IL

Zip Code: 60544 Phone: 815.436.7093

Zip Code: 60555 Phone: \_\_\_\_\_

Contact: \_\_\_\_\_

Contact: Abby Zielinski

Email, if available: \_\_\_\_\_

Email, if available: azielinski@eraconsultants.com

This Agency is authorized to require this information under Section 4 and Title X of the Environmental Protection Act (415 ILCS 5/4, 5/39). Failure to disclose this information may result in: a civil penalty of not to exceed \$50,000 for the violation and an additional civil penalty of not to exceed \$10,000 for each day during which the violation continues (415 ILCS 5/42). This form has been approved by the Forms Management Center.

**Source Site Certification**

**III. Descriptions of Current and Past Uses of Source Site**

Describe the current and past uses of the site and nearby properties.\* Attach additional information as needed. The description must take into account, at a minimum, the following for the source site and for nearby property: (1) use of the properties for commercial or industrial purposes; (2) the use, storage or disposal of chemical or petroleum products in individual containers greater than 5 gallons or collectively more than 50 gallons; (3) the current or past presence of any storage tanks (above ground or underground); (4) any waste storage, treatment or disposal at the properties; (5) any reported releases or any environmental cleanup or removal of contaminants; (6) any environmental liens or governmental notification of environmental violations; (7) any contamination in a well that exceeds the Board's groundwater quality standards; (8) the use, storage, or disposal of transformers or capacitors manufactured before 1979; and (9) any fill dirt brought to the properties from an unknown source or site.

Number of pages attached: 1  
Refer to attached Summary Letter.

\*The description must be sufficient to demonstrate that the source site is not potentially impacted property, thereby allowing the source site owner or operator to provide this certification.

**IV. Soil pH Testing Results**

Describe the results of soil pH testing showing that the soil pH is within the range of 6.25 to 9.0 and attach any supporting documentation.

Number of pages attached: 41  
Six [6] samples were collected and tested for pH. Results were within the range of 6.25 to 9.0 . Please refer to pH Results in Appendix A.2

**V. Source Site Owner, Operator or Authorized Representative's Certification Statement and Signature**

In accordance with the Illinois Environmental Protection Act [415 ILCS 5/22.51 or 22.51a] and 35 Ill. Adm. Code 1100.205(a), I Michelle A. Lipinski, P.E. Rubino Engineering, Inc. (owner, operator or authorized representative of source site) certify that this site is not a potentially impacted property and the soil is presumed to be uncontaminated soil. I also certify that the soil pH is within the range of 6.25 to 9.0. I further certify that the soil has not been removed from the site as part of a cleanup or removal of contaminants. Additionally, I certify that I am either the site owner or operator or a duly authorized representative of the site owner or site operator and am authorized to sign this form. Furthermore, I certify that all information submitted, including but not limited to, all attachments and other information, is to the best of my knowledge and belief, true, accurate and complete.

***Any person who knowingly makes a false, fictitious, or fraudulent material statement, orally or in writing, to the Illinois EPA commits a Class 4 felony. A second or subsequent offense after conviction is a Class 3 felony. (415 ILCS 5/44(h))***

- Owner
- Owner's Duly Authorized Representative
- Operator
- Operator's Duly Authorized Representative

Michelle A. Lipinski, P.E. Rubino Engineering, Inc.

9/24/2020  
Date

Printed Name  
Michelle Lipinski  
Signature



## ENVIRONMENTAL SUMMARY REPORT

September 24, 2020

To: Abby Zielinski  
Design Engineer  
Engineering Resource Associates, Inc.  
3s701 West Avenue, Suite 150  
Warrenville, IL 60555

Re: **CCDD Testing Summary Report**  
Proposed Renwick Trail  
Renwick Road and River Road  
Plainfield, Illinois

Rubino Report No. G20.079B

Via email: [azielinski@eraconsultants.com](mailto:azielinski@eraconsultants.com)

Dear Ms. Zielinski,

Rubino Engineering, Inc. (Rubino) is pleased to submit the following report to provide a summary of the CCDD testing for the above referenced project.

This report contains the following:

- *Summary of Environmental Database Review*
- *Summary of field and laboratory tests performed*
- *Summary of laboratory test results*
- *Illinois Environmental Protection Agencies LPC 662 Certificate*

### ENVIROMENTAL DATABASE REVIEW

The project site is located at the southwest corner of Renwick Road and River Road intersection in Plainfield, Illinois. A map of the project location can be found in **Appendix A.1**. Prior to a site investigation, an Environmental Database Review (EDR) was conducted and the report is included as **Appendix A.3**. After reviewing the EDR report, Rubino. did not find any records of potentially impacted properties in close proximity to the project site that posed an environmental risk.

Based on the fact there were no records of potentially impacted properties in close proximity to the project site that posed an environmental risk, it was determined the project site is not a "potentially impacted property" and therefore only pH sampling of the project site was necessary.

### Certification Limits

The LPC 662 Certification Limits include the following locations in Plainfield, Illinois.

- Area at the southwest corner of the Renwick Road and River Road intersection, just east of the DuPage River



## SOIL SAMPLING

On May 29, 2020, Rubino mobilized to conduct a site investigation of material originally generated from the project site. The sampling locations can be found in **Appendix A.1**. Six (6) soil samples were collected to an approximate depth of 5 feet below existing grade. The six (6) samples were submitted for pH testing at Rubino.

## RESULTS

Lab analysis found that the soil samples were within the allowable pH range of 6.25 to 9.0.

The pH lab analysis results and complete reports can be found in **Appendix A.2**.

Based on the results of the laboratory testing performed, an **IEPA LPC #662 (CCDD) Certificate was issued** for the entire site.

## CLOSING

Rubino appreciates the opportunity to provide geotechnical services for this project and we look forward to continued participation during the design and in future construction phases of this project.

If you have questions pertaining to this summary report, or if Rubino may be of further service, please contact our office at (847) 931-1555.

Respectfully submitted,

**RUBINO ENGINEERING, INC.**



Michelle A. Lipinski, PE  
President

[michelle.lipinski@rubinoeng.com](mailto:michelle.lipinski@rubinoeng.com)

MAL/file/ Enclosures

### Appendix Contents

APPENDIX A.1 – SITE MAPS

APPENDIX A.2 – pH RESULTS


APPENDIX A.3 – ERIS DATABASE REPORT

**APPENDIX A.1 – SITE MAPS**



**LEGEND**

- ⊙ - Sampling Locations
- ▭ - 662 Certified Area



**CCDD  
Testing  
Plan**

**Project Name:** Proposed Renwick Trail  
**Project Location:** Renwick Road and River Road  
 Plainfield, Illinois  
**Client:** Engineering Resource Associates, Inc.  
 G20.079B  
**Rubino Project # :**

**rubino**  
ENGINEERING INC.

425 Shepard Drive  
Elgin, Illinois 60123

**APPENDIX A.2 – PH RESULTS**



**APPENDIX A.3– ERIS DATABASE REPORT**

**ERIS**  
ENVIRONMENTAL RISK INFORMATION SERVICES



---

# DATABASE REPORT

**Project Property:** 41.592514, -88.223468W  
41.592514, -88.223468  
Plainfield IL 60544

**Project No:**

**Report Type:** *Screen Report Plus*

**Order No:** 20200501099

**Requested by:** *Bluff City Materials, Inc*

**Date Completed:** *May 1, 2020*

**Environmental Risk Information Services**

A division of Glacier Media Inc.

1.866.517.5204 | [info@erisinfo.com](mailto:info@erisinfo.com) | [erisinfo.com](http://erisinfo.com)

# Table of Contents

Table of Contents.....	2
Executive Summary.....	3
Executive Summary: Report Summary.....	4
Executive Summary: Site Report Summary - Project Property.....	7
Executive Summary: Site Report Summary - Surrounding Properties.....	8
Executive Summary: Summary by Data Source.....	9
Map.....	10
Aerial.....	11
Topographic Map.....	12
Detail Report.....	13
Unplottable Summary.....	19
Unplottable Report.....	20
Appendix: Database Descriptions.....	25
Definitions.....	35

## **Notice: IMPORTANT LIMITATIONS and YOUR LIABILITY**

**Reliance on information in Report:** This report DOES NOT replace a full Phase I Environmental Site Assessment but is solely intended to be used as database review of environmental records.

**License for use of information in Report:** No page of this report can be used without this cover page, this notice and the project property identifier. The information in Report(s) may not be modified or re-sold.

**Your Liability for misuse:** Using this Service and/or its reports in a manner contrary to this Notice or your agreement will be in breach of copyright and contract and ERIS may obtain damages for such mis-use, including damages caused to third parties, and gives ERIS the right to terminate your account, rescind your license to any previous reports and to bar you from future use of the Service.

**No warranty of Accuracy or Liability for ERIS:** The information contained in this report has been produced by ERIS Information Inc. ("ERIS") using various sources of information, including information provided by Federal and State government departments. The report applies only to the address and up to the date specified on the cover of this report, and any alterations or deviation from this description will require a new report. This report and the data contained herein does not purport to be and does not constitute a guarantee of the accuracy of the information contained herein and does not constitute a legal opinion nor medical advice. Although ERIS has endeavored to present you with information that is accurate, ERIS disclaims, any and all liability for any errors, omissions, or inaccuracies in such information and data, whether attributable to inadvertence, negligence or otherwise, and for any consequences arising therefrom. Liability on the part of ERIS is limited to the monetary value paid for this report.

**Trademark and Copyright:** You may not use the ERIS trademarks or attribute any work to ERIS other than as outlined above. This Service and Report (s) are protected by copyright owned by ERIS Information Inc. Copyright in data used in the Service or Report(s) (the "Data") is owned by ERIS or its licensors. The Service, Report(s) and Data may not be copied or reproduced in whole or in any substantial part without prior written consent of ERIS.



# Executive Summary

## Property Information:

**Project Property:** 41.592514, -88.223468W  
41.592514, -88.223468 Plainfield IL 60544

**Project No:**

**Coordinates:**

**Latitude:** 41.592514  
**Longitude:** -88.223468  
**UTM Northing:** 4,605,257.90  
**UTM Easting:** 398,030.49  
**UTM Zone:** 16T

**Elevation:** 595 FT

## Order Information:

**Order No:** 20200501099  
**Date Requested:** May 1, 2020  
**Requested by:** Bluff City Materials, Inc  
**Report Type:** Screen Report Plus

## Historicals/Products:

**ERIS Xplorer** [ERIS Xplorer](#)  
**Excel Add-On** [Excel Add-On](#)

# Executive Summary: Report Summary

<i>Database</i>	<i>Searched</i>	<i>Project Property</i>	<i>Within 0.250mi</i>	<i>Total</i>
<b><u>Standard Environmental Records</u></b>				
<b>Federal</b>				
NPL	Y	0	0	0
PROPOSED NPL	Y	0	0	0
DELETED NPL	Y	0	0	0
SEMS	Y	0	0	0
ODI	Y	0	0	0
SEMS ARCHIVE	Y	0	0	0
CERCLIS	Y	0	0	0
IODI	Y	0	0	0
CERCLIS NFRAP	Y	0	0	0
CERCLIS LIENS	Y	0	0	0
RCRA CORRACTS	Y	0	0	0
RCRA TSD	Y	0	0	0
RCRA LQG	Y	0	0	0
RCRA SQG	Y	0	0	0
RCRA CESQG	Y	0	0	0
RCRA NON GEN	Y	0	0	0
FED ENG	Y	0	0	0
FED INST	Y	0	0	0
ERNS 1982 TO 1986	Y	0	0	0
ERNS 1987 TO 1989	Y	0	0	0
ERNS	Y	0	1	1
FED BROWNFIELDS	Y	0	0	0
FEMA UST	Y	0	0	0
REFN	Y	0	0	0
BULK TERMINAL	Y	0	0	0
SEMS LIEN	Y	0	0	0

<b>Database</b>	<b>Searched</b>	<b>Project Property</b>	<b>Within 0.250mi</b>	<b>Total</b>
SUPERFUND ROD	Y	0	0	0
<b>State</b>				
SSU	Y	0	0	0
DELISTED SSU	Y	0	0	0
SWF/LF	Y	0	0	0
SWF/LF SPECIAL	Y	0	0	0
NIPC	Y	0	0	0
CCDD	Y	0	0	0
LUST	Y	0	0	0
LUST DOCUMENT	Y	0	0	0
DELISTED LUST	Y	0	0	0
LUST TRUST	Y	0	0	0
UST	Y	0	0	0
AST	Y	0	0	0
DELISTED TANK	Y	0	0	0
ENG	Y	0	0	0
INST	Y	0	0	0
SRP	Y	0	0	0
REM ASSESS	Y	0	0	0
BROWNFIELDS	Y	0	0	0
BROWN MBRGP	Y	0	0	0
<b>Tribal</b>				
INDIAN LUST	Y	0	0	0
INDIAN UST	Y	0	0	0
DELISTED ILST	Y	0	0	0
DELISTED IUST	Y	0	0	0
<b>County</b>	<b>No County databases were selected to be included in the search.</b>			
<b><u>Additional Environmental Records</u></b>				
<b>Federal</b>				
PFAS NPL	Y	0	0	0
FINDS/FRS	Y	0	4	4
TRIS	Y	0	0	0
PFAS TRI	Y	0	0	0
PFAS WATER	Y	0	0	0
HMIRS	Y	0	0	0
NCDL	Y	0	0	0
TSCA	Y	0	0	0



## Executive Summary: Site Report Summary - Project Property

<i>Map Key</i>	<i>DB</i>	<i>Company/Site Name</i>	<i>Address</i>	<i>Direction</i>	<i>Distance (mi/ft)</i>	<i>Elev Diff (ft)</i>	<i>Page Number</i>
----------------	-----------	--------------------------	----------------	------------------	-------------------------	-----------------------	--------------------

No records found in the selected databases for the project property.

## Executive Summary: Site Report Summary - Surrounding Properties

<i>Map Key</i>	<i>DB</i>	<i>Company/Site Name</i>	<i>Address</i>	<i>Direction</i>	<i>Distance (mi/ft)</i>	<i>Elev Diff (ft)</i>	<i>Page Number</i>
<u>1</u>	FINDS/FRS	24946 & 24927 RENWICK RD	24946 & 24927 RENWICK RD PLAINFIELD IL 60544	E	0.03 / 135.32	2	<u>13</u>
<u>2</u>	FINDS/FRS	15912 -16 S RIVER	15912 -16 S RIVER PLAINFIELD IL 60544	ENE	0.08 / 408.78	5	<u>13</u>
<u>3</u>	ERNS		1554 W RENWICK DUPAGE RIVER PLAINFIELD IL 60564	NE	0.10 / 526.25	0	<u>14</u>
<u>4</u>	FINDS/FRS	15836 15904 15908 S RIVER RD	15836 15904 15908 S RIVER RD PLAINFIELD IL 60115	ENE	0.15 / 792.87	6	<u>17</u>
<u>5</u>	FINDS/FRS	15820 S RIVER RD	15820 S RIVER RD PLAINFIELD IL 60455	NE	0.20 / 1,042.61	-1	<u>17</u>

## Executive Summary: Summary by Data Source

### **Standard**

#### **Federal**

##### **ERNS - Emergency Response Notification System**

A search of the ERNS database, dated Nov 25, 2019 has found that there are 1 ERNS site(s) within approximately 0.02 miles of the project property.

<b><u>Lower Elevation</u></b>	<b><u>Address</u></b>	<b><u>Direction</u></b>	<b><u>Distance (mi/ft)</u></b>	<b><u>Map Key</u></b>
	1554 W RENWICK DUPAGE RIVER PLAINFIELD IL 60564	NE	0.10 / 526.25	<u>3</u>

### **Non Standard**

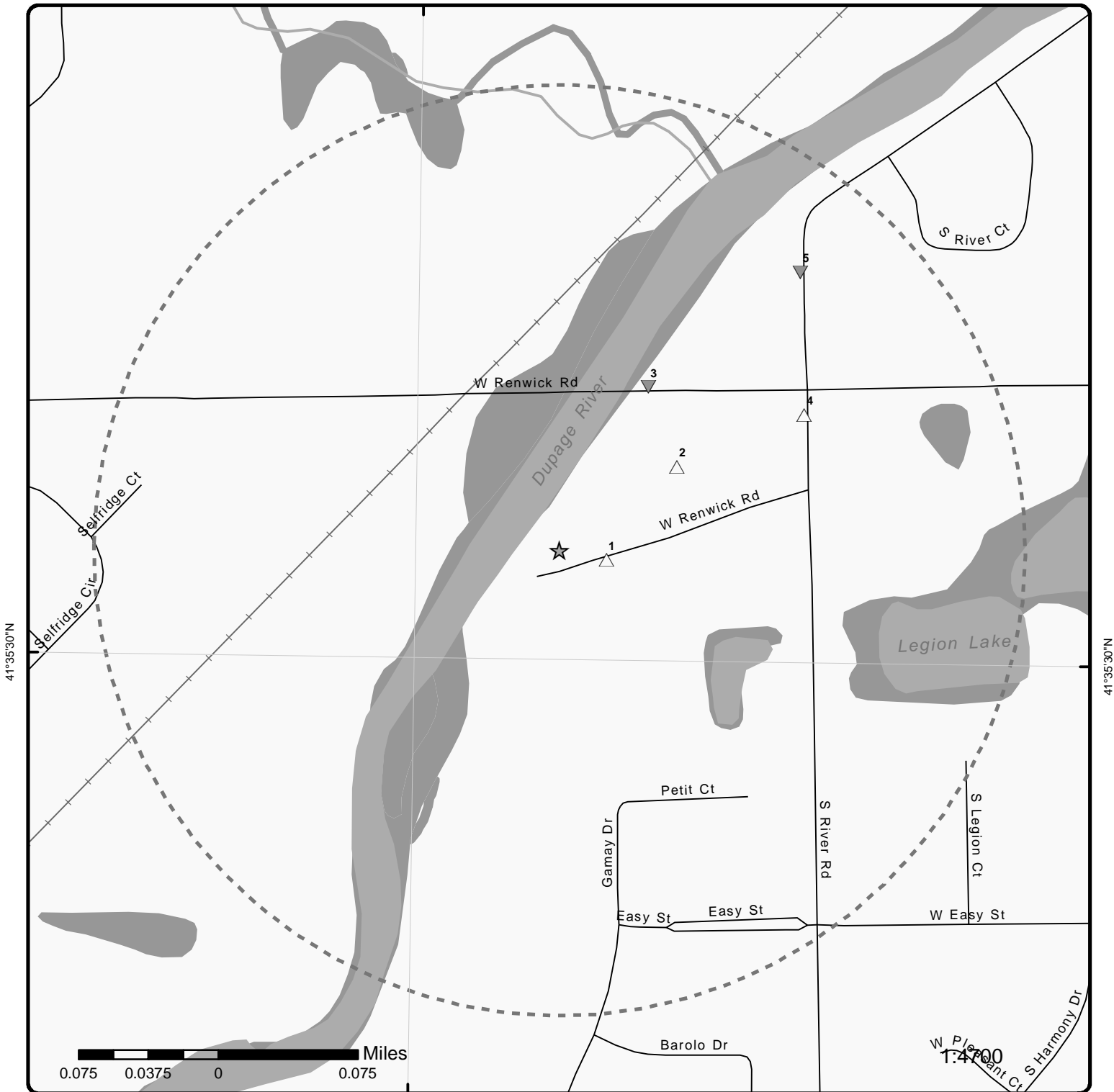
#### **Federal**

##### **FINDS/FRS - Facility Registry Service/Facility Index**

A search of the FINDS/FRS database, dated Nov 6, 2019 has found that there are 4 FINDS/FRS site(s) within approximately 0.02 miles of the project property.

<b><u>Equal/Higher Elevation</u></b>	<b><u>Address</u></b>	<b><u>Direction</u></b>	<b><u>Distance (mi/ft)</u></b>	<b><u>Map Key</u></b>
24946 & 24927 RENWICK RD	24946 & 24927 RENWICK RD PLAINFIELD IL 60544	E	0.03 / 135.32	<u>1</u>
15912 -16 S RIVER	15912 -16 S RIVER PLAINFIELD IL 60544	ENE	0.08 / 408.78	<u>2</u>
15836 15904 15908 S RIVER RD	15836 15904 15908 S RIVER RD PLAINFIELD IL 60115	ENE	0.15 / 792.87	<u>4</u>

<b><u>Lower Elevation</u></b>	<b><u>Address</u></b>	<b><u>Direction</u></b>	<b><u>Distance (mi/ft)</u></b>	<b><u>Map Key</u></b>
15820 S RIVER RD	15820 S RIVER RD PLAINFIELD IL 60455	NE	0.20 / 1,042.61	<u>5</u>



**Map : 0.25 Mile Radius**

Order Number: 20200501099

Address: 41.592514, -88.223468, Plainfield, IL



★ Project Property	—+— Rails	□ State Boundary	▤ FWS Special Designation Areas
⬡ Buffer Outline	— Major Highways	▨ National Priority List Sites	▤ State Brownfield Sites
△ Eris Sites with Higher Elevation	— Major Highways Ramps	■ National Wetland	▤ State Brownfield Areas
■ Eris Sites with Same Elevation	— Major Roads	▨ Indian Reserve Land	▤ State Superfund Areas:Dept. of Defense
▼ Eris Sites with Lower Elevation	— Major Roads Ramps	□ Historic Fill	▤ State Superfund Areas:NPL
○ Eris Sites with Unknown Elevation	— Secondary Roads	▨ 100 Year Flood Zone	▤ WQARF Areas
⬡ County Boundary	— Secondary Roads Ramps	▨ 500 Year Flood Zone	▤ Federal Lands: Dept. of Defense (owned/administered areas)
	— Local Roads and Ramps		





1:10000

Source: Esri, DigitalGlobe, GeoEye, Earthstar Geographics, CNES/Airbus DS, USDA, USGS, AeroGRID, IGN, and the GIS User Community

**Aerial** Year: 2019

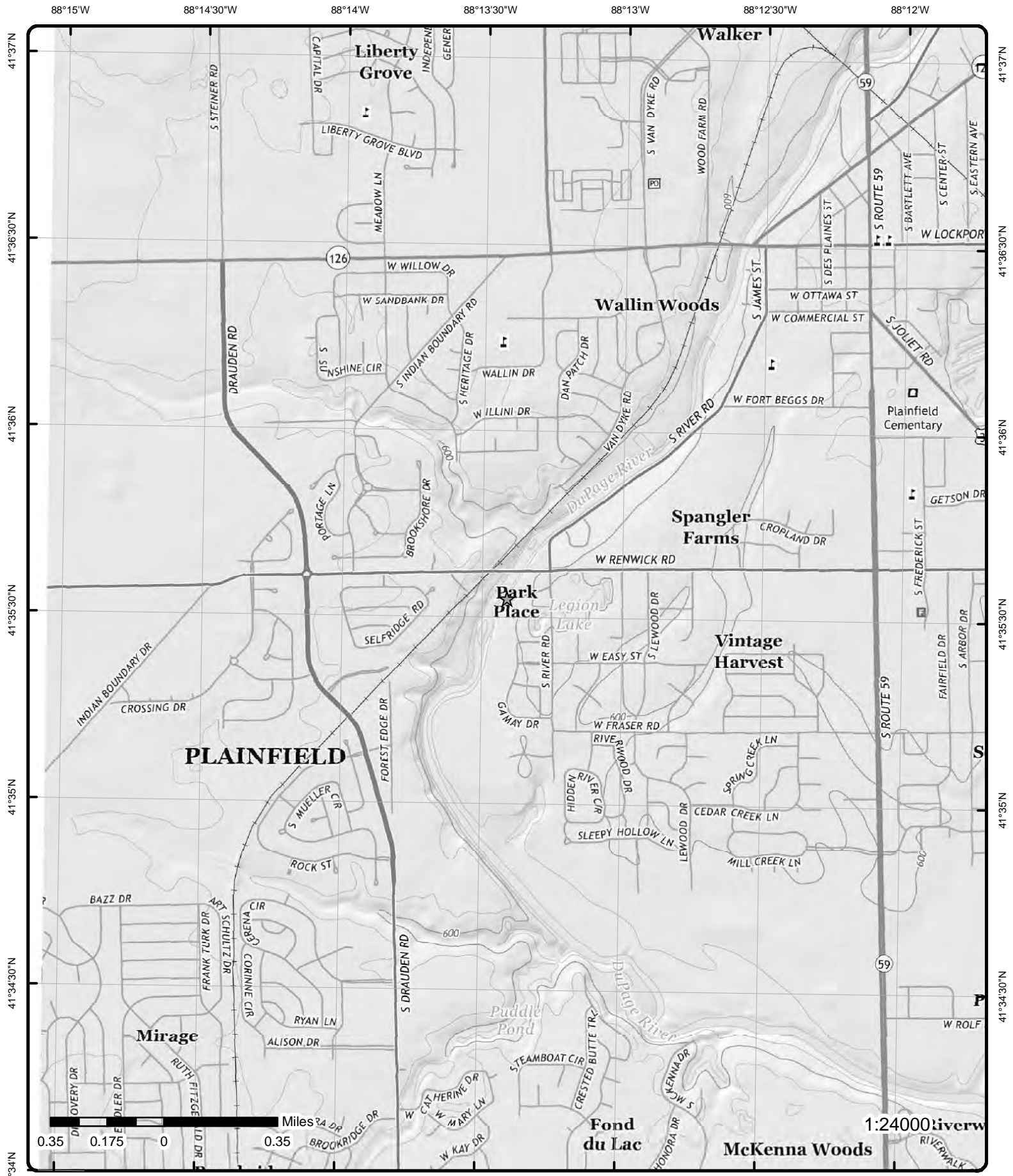
Address: 41.592514, -88.223468, Plainfield, IL

Source: ESRI World Imagery

Order Number: 20200501099



© ERIS Information Inc.



**Topographic Map** Year: 2015

Address: 41.592514, -88.223468, IL

Quadrangle(s): Plainfield, IL

Source: USGS Topographic Map

Order Number: 20200501099



© ERIS Information Inc.

# Detail Report

Map Key	Number of Records	Direction	Distance (mi/ft)	Elev/Diff (ft)	Site	DB
<u>1</u>	1 of 1	E	0.03 / 135.32	597.10 / 2	24946 & 24927 RENWICK RD 24946 & 24927 RENWICK RD PLAINFIELD IL 60544	FINDS/FRS

**Registry ID:** 110046094267  
**FIPS Code:** 17197  
**HUC Code:**  
**Site Type Name:** STATIONARY  
**Location Description:**  
**Supplemental Location:**  
**Create Date:** 24-JUN-2012 14:10:56  
**Update Date:**  
**Interest Types:** STATE MASTER  
**SIC Codes:**  
**SIC Code Descriptions:**  
**NAICS Codes:**  
**NAICS Code Descriptions:**  
**Conveyor:**  
**Federal Facility Code:**  
**Federal Agency Name:**  
**Tribal Land Code:**  
**Tribal Land Name:**  
**Congressional Dist No:**  
**Census Block Code:**  
**EPA Region Code:** 05  
**County Name:** WILL  
**US/Mexico Border Ind:**  
**Latitude:**  
**Longitude:**  
**Reference Point:**  
**Coord Collection Method:**  
**Accuracy Value:**  
**Datum:** NAD83  
**Source:**  
**Facility Detail Rprt URL:** [http://ofmpub.epa.gov/frs\\_public2/fii\\_query\\_detail.disp\\_program\\_facility?p\\_registry\\_id=110046094267](http://ofmpub.epa.gov/frs_public2/fii_query_detail.disp_program_facility?p_registry_id=110046094267)  
**Program Acronyms:**

<u>2</u>	1 of 1	ENE	0.08 / 408.78	599.40 / 5	15912 -16 S RIVER 15912 -16 S RIVER PLAINFIELD IL 60544	FINDS/FRS
----------	--------	-----	------------------	---------------	---	-----------

**Registry ID:** 110059653708  
**FIPS Code:** 17197  
**HUC Code:**

Map Key	Number of Records	Direction	Distance (mi/ft)	Elev/Diff (ft)	Site	DB
<b>Site Type Name:</b>		STATIONARY				
<b>Location Description:</b>						
<b>Supplemental Location:</b>						
<b>Create Date:</b>		16-MAY-2014 09:24:29				
<b>Update Date:</b>						
<b>Interest Types:</b>		STATE MASTER				
<b>SIC Codes:</b>						
<b>SIC Code Descriptions:</b>						
<b>NAICS Codes:</b>						
<b>NAICS Code Descriptions:</b>						
<b>Conveyor:</b>						
<b>Federal Facility Code:</b>						
<b>Federal Agency Name:</b>						
<b>Tribal Land Code:</b>						
<b>Tribal Land Name:</b>						
<b>Congressional Dist No:</b>						
<b>Census Block Code:</b>						
<b>EPA Region Code:</b>		05				
<b>County Name:</b>		WILL				
<b>US/Mexico Border Ind:</b>						
<b>Latitude:</b>						
<b>Longitude:</b>						
<b>Reference Point:</b>						
<b>Coord Collection Method:</b>						
<b>Accuracy Value:</b>						
<b>Datum:</b>		NAD83				
<b>Source:</b>						
<b>Facility Detail Rprt URL:</b>		<a href="http://ofmpub.epa.gov/frs_public2/fii_query_detail.disp_program_facility?p_registry_id=110059653708">http://ofmpub.epa.gov/frs_public2/fii_query_detail.disp_program_facility?p_registry_id=110059653708</a>				
<b>Program Acronyms:</b>						

<u>3</u>	1 of 1	NE	0.10 / 526.25	594.66 / 0	1554 W RENWICK DUPAGE RIVER PLAINFIELD IL 60564	ERNS
----------	--------	----	---------------	------------	---	------

<b>NRC Report No:</b>	8254	<b>Latitude Degrees:</b>	
<b>Type of Incident:</b>	UNKNOWN SHEEN	<b>Latitude Minutes:</b>	
<b>Incident Cause:</b>	UNKNOWN	<b>Latitude Seconds:</b>	
<b>Incident Date:</b>	2/13/1990 11:00:00 AM	<b>Longitude Degrees:</b>	
<b>Incident Location:</b>		<b>Longitude Minutes:</b>	
<b>Incident Dtg:</b>	DISCOVERED	<b>Longitude Seconds:</b>	
<b>Distance from City:</b>		<b>Lat Quad:</b>	
<b>Distance Units:</b>		<b>Long Quad:</b>	
<b>Direction from City:</b>		<b>Location Section:</b>	
<b>Location County:</b>	WILL	<b>Location Township:</b>	
<b>Potential Flag:</b>		<b>Location Range:</b>	
<b>Year:</b>	Year 1990 Reports		
<b>Description of Incident:</b>	GREEN COLOR IN THE RIVER UNKNOWN SOURCE AND CAUSE		

**Material Spill Information**

Map Key	Number of Records	Direction	Distance (mi/ft)	Elev/Diff (ft)	Site	DB
<b>Chris Code:</b>	UNK				<b>Unit of Measure:</b>	UNKNOWN AMOUNT
<b>CAS No:</b>					<b>If Reached Water:</b>	YES
<b>UN No:</b>					<b>Amount in Water:</b>	0
<b>Name of Material:</b>	GREEN COLOR IN THE RIVER				<b>Unit Reach Water:</b>	UNKNOWN AMOUNT
<b>Amount of Material:</b>	0					

**Calls Information**

<b>Date Time Received:</b>	2/13/1990 5:40:34 PM	<b>Responsible City:</b>	
<b>Date Time Complete:</b>	2/13/1990 5:45:25 PM	<b>Responsible State:</b>	XX
<b>Call Type:</b>	INC	<b>Responsible Zip:</b>	
<b>Resp Company:</b>		<b>Source:</b>	UNAVAILABLE
<b>Resp Org Type:</b>	UNKNOWN		

**Incident Information**

<b>Tank ID:</b>		<b>Building ID:</b>	
<b>Tank Regulated:</b>	U	<b>Location Area ID:</b>	
<b>Tank Regulated By:</b>		<b>Location Block ID:</b>	
<b>Capacity of Tank:</b>		<b>OCSG No:</b>	
<b>Capacity Tank Units:</b>		<b>OCSP No:</b>	
<b>Description of Tank:</b>		<b>State Lease No:</b>	
<b>Actual Amount:</b>		<b>Pier Dock No:</b>	
<b>Actual Amount Units:</b>		<b>Berth Slip No:</b>	
<b>Tank Above Ground:</b>	ABOVE	<b>Brake Failure:</b>	N
<b>NPDES:</b>		<b>Airbag Deployed:</b>	
<b>NPDES Compliance:</b>	U	<b>Transport Contain:</b>	U
<b>Init Contin Rel No:</b>		<b>Location Subdiv:</b>	
<b>Contin Rel Permit:</b>		<b>Platform Rig Name:</b>	
<b>Contin Release Type:</b>		<b>Platform Letter:</b>	
<b>Aircraft ID:</b>		<b>Allision:</b>	N
<b>Aircraft Runway No:</b>		<b>Type of Structure:</b>	
<b>Aircraft Spot No:</b>		<b>Structure Name:</b>	
<b>Aircraft Type:</b>	UNKNOWN	<b>Structure Oper:</b>	Y
<b>Aircraft Model:</b>		<b>Transit Bus Flag:</b>	
<b>Aircraft Fuel Cap:</b>		<b>Date Time Norm Serv:</b>	
<b>Aircraft Fuel Cap U:</b>		<b>Serv Disrupt Time:</b>	
<b>Aircraft Fuel on Brd:</b>		<b>Serv Disrupt Units:</b>	
<b>Aircraft Fuel OB U:</b>		<b>CR Begin Date:</b>	
<b>Aircraft Hanger:</b>		<b>CR End Date:</b>	
<b>Road Mile Marker:</b>		<b>CR Change Date:</b>	
<b>Power Gen Facility:</b>	U	<b>FBI Contact:</b>	
<b>Generating Capacity:</b>		<b>FBI Contact Dt Tm:</b>	
<b>Type of Fixed Obj:</b>	UNKNOWN	<b>Passenger Handling:</b>	
<b>Type of Fuel:</b>		<b>Passenger Route:</b>	XXX
<b>DOT Crossing No:</b>		<b>Passenger Delay:</b>	XXX
<b>DOT Regulated:</b>	U	<b>Sub Part C Test Req:</b>	XXX
<b>Pipeline Type:</b>	UNKNOWN	<b>Conductor Test:</b>	
<b>Pipeline Abv Ground:</b>	ABOVE	<b>Engineer Test:</b>	
<b>Pipeline Covered:</b>	U	<b>Trainman Test:</b>	

<b>Map Key</b>	<b>Number of Records</b>	<b>Direction</b>	<b>Distance (mi/ft)</b>	<b>Elev/Diff (ft)</b>	<b>Site</b>	<b>DB</b>
<b>Exposed Underwater:</b>	U				<b>Yard Foreman Test:</b>	
<b>Railroad Hotline:</b>	No				<b>RCL Operator Test:</b>	
<b>Railroad Milepost:</b>	UNKNOWN				<b>Brakeman Test:</b>	
<b>Grade Crossing:</b>	N				<b>Train Dispat Test:</b>	
<b>Crossing Device Ty:</b>					<b>Signalman Test:</b>	
<b>Ty Vehicle Involved:</b>	UNKNOWN				<b>Oth Employee Test:</b>	
<b>Device Operational:</b>	Y				<b>Unknown Test:</b>	

**Incident Details Information**

<b>Release Secured:</b>		<b>State Agen Report No:</b>	
<b>Release Rate:</b>		<b>State Agen on Scene:</b>	
<b>Release Rate Unit:</b>		<b>State Agen Notified:</b>	
<b>Release Rate Rate:</b>		<b>Fed Agency Notified:</b>	
<b>Est Duration of Rel:</b>		<b>Oth Agency Notified:</b>	
<b>Desc Remedial Act:</b>	NONE	<b>Body of Water:</b>	
<b>Fire Involved:</b>	N	<b>Tributary of:</b>	
<b>Fire Extinguished:</b>		<b>Near River Mile Make:</b>	
<b>Any Evacuations:</b>	N	<b>Near River Mile Mark:</b>	
<b>No Evacuated:</b>		<b>Offshore:</b>	
<b>Who Evacuated:</b>		<b>Weather Conditions:</b>	
<b>Radius of Evacu:</b>		<b>Air Temperature:</b>	
<b>Any Injuries:</b>	U	<b>Wind Direction:</b>	
<b>No. Injured:</b>		<b>Wind Speed:</b>	
<b>No. Hospitalized:</b>		<b>Wind Speed Unit:</b>	
<b>No. Fatalities:</b>		<b>Water Supp Contam:</b>	
<b>Any Fatalities:</b>	U	<b>Water Temperature:</b>	
<b>Any Damages:</b>	N	<b>Wave Condition:</b>	
<b>Damage Amount:</b>		<b>Current Speed:</b>	
<b>Air Corridor Closed:</b>		<b>Current Direction:</b>	
<b>Air Corridor Desc:</b>		<b>Current Speed Unit:</b>	
<b>Air Closure Time:</b>		<b>EMPL Fatality:</b>	
<b>Waterway Closed:</b>		<b>Pass Fatality:</b>	
<b>Waterway Desc:</b>		<b>Community Impact:</b>	
<b>Waterway Close Time:</b>		<b>Passengers Transfer:</b>	UNK
<b>Road Closed:</b>		<b>Passenger Injuries:</b>	
<b>Road Desc:</b>		<b>Employee Injuries:</b>	
<b>Road Closure Time:</b>		<b>Occupant Fatality:</b>	
<b>Road Closure Units:</b>		<b>Sheen Size:</b>	
<b>Closure Direction:</b>		<b>Sheen Size Units:</b>	
<b>Major Artery:</b>		<b>Sheen Size Length:</b>	
<b>Track Closed:</b>		<b>Sheen Size Length U:</b>	
<b>Track Desc:</b>		<b>Sheen Size Width:</b>	
<b>Track Closure Time:</b>		<b>Sheen Size Width U:</b>	
<b>Track Closure Units:</b>		<b>Sheen Color:</b>	
<b>Track Close Dir:</b>		<b>Dir of Sheen Travel:</b>	
<b>Media Interest:</b>		<b>Sheen Odor Desc:</b>	
<b>Medium Desc:</b>	WATER	<b>Duration Unit:</b>	
<b>Addl Medium Info:</b>	DUPAGE RIVER	<b>Additional Info:</b>	

Map Key	Number of Records	Direction	Distance (mi/ft)	Elev/Diff (ft)	Site	DB
<u>4</u>	1 of 1	ENE	0.15 / 792.87	600.78 / 6	15836 15904 15908 S RIVER RD 15836 15904 15908 S RIVER RD PLAINFIELD IL 60115	FINDS/FRS

**Registry ID:** 110044309691  
**FIPS Code:** 17197  
**HUC Code:**  
**Site Type Name:** STATIONARY  
**Location Description:**  
**Supplemental Location:**  
**Create Date:** 20-DEC-2011 15:07:02  
**Update Date:**  
**Interest Types:** STATE MASTER  
**SIC Codes:**  
**SIC Code Descriptions:**  
**NAICS Codes:**  
**NAICS Code Descriptions:**  
**Conveyor:**  
**Federal Facility Code:**  
**Federal Agency Name:**  
**Tribal Land Code:**  
**Tribal Land Name:**  
**Congressional Dist No:**  
**Census Block Code:**  
**EPA Region Code:** 05  
**County Name:** WILL  
**US/Mexico Border Ind:**  
**Latitude:**  
**Longitude:**  
**Reference Point:**  
**Coord Collection Method:**  
**Accuracy Value:**  
**Datum:** NAD83  
**Source:**  
**Facility Detail Rprt URL:** [http://ofmpub.epa.gov/frs\\_public2/fii\\_query\\_detail.disp\\_program\\_facility?p\\_registry\\_id=110044309691](http://ofmpub.epa.gov/frs_public2/fii_query_detail.disp_program_facility?p_registry_id=110044309691)  
**Program Acronyms:**

<u>5</u>	1 of 1	NE	0.20 / 1,042.61	593.81 / -1	15820 S RIVER RD 15820 S RIVER RD PLAINFIELD IL 60455	FINDS/FRS
----------	--------	----	-----------------	-------------	---	-----------

**Registry ID:** 110059653717  
**FIPS Code:** 17197  
**HUC Code:** 07120004  
**Site Type Name:** STATIONARY  
**Location Description:**  
**Supplemental Location:**  
**Create Date:** 16-MAY-2014 09:24:31  
**Update Date:**  
**Interest Types:** STATE MASTER  
**SIC Codes:**

<i>Map Key</i>	<i>Number of Records</i>	<i>Direction</i>	<i>Distance (mi/ft)</i>	<i>Elev/Diff (ft)</i>	<i>Site</i>	<i>DB</i>
<i>SIC Code Descriptions:</i>						
<i>NAICS Codes:</i>						
<i>NAICS Code Descriptions:</i>						
<i>Conveyor:</i>		FRS-GEOCODE				
<i>Federal Facility Code:</i>						
<i>Federal Agency Name:</i>						
<i>Tribal Land Code:</i>						
<i>Tribal Land Name:</i>						
<i>Congressional Dist No:</i>		13				
<i>Census Block Code:</i>		171978804043038				
<i>EPA Region Code:</i>		05				
<i>County Name:</i>		WILL				
<i>US/Mexico Border Ind:</i>						
<i>Latitude:</i>		41.59497				
<i>Longitude:</i>		-88.22098				
<i>Reference Point:</i>		CENTER OF A FACILITY OR STATION				
<i>Coord Collection Method:</i>		ADDRESS MATCHING-HOUSE NUMBER				
<i>Accuracy Value:</i>		30				
<i>Datum:</i>		NAD83				
<i>Source:</i>						
<i>Facility Detail Rprt URL:</i>		<a href="http://ofmpub.epa.gov/frs_public2/fii_query_detail.disp_program_facility?p_registry_id=110059653717">http://ofmpub.epa.gov/frs_public2/fii_query_detail.disp_program_facility?p_registry_id=110059653717</a>				
<i>Program Acronyms:</i>						



# Unplottable Summary

Total: 6 Unplottable sites

DB	Company Name/Site Name	Address	City	Zip	ERIS ID
ERNS		ILLINOIS RIVER MILE 360	IL		806687915
FINDS/FRS	BOUGHTON MATERIALS INC	111TH ST AND DUPAGE RIVER	PLAINFIELD IL	60544	815304047
ICIS	BOUGHTON MATERIALS INC	119TH ST AND DUPAGE RIVER	PLAINFIELD IL	605485	828126919
IEPA DOCS	Rogowski, Waldemar Property	21139 W Renwick Rd	Plainfield IL	60544	880831592
SPILLS	Unknown by caller	Tributary canal to the Kankakee River, back side of Hedeker Cooling Lake	Wilmington IL		878608846
SPILLS	UNK	IL RIVER NEAR MILE 273	DRESDAN ISLAND LOCK & DAM IL		822014963

# Unplottable Report

**Site:** ILLINOIS RIVER MILE 360 IL ERNS

**NRC Report No:** 620782  
**Type of Incident:** UNKNOWN SHEEN  
**Incident Cause:** UNKNOWN  
**Incident Date:** 8/22/2002 11:00:00 PM  
**Incident Location:** UNKNOWN SHEEN INCIDENT  
**Incident Dtg:** DISCOVERED  
**Distance from City:**  
**Distance Units:**  
**Direction from City:**  
**Location County:** WILL  
**Potential Flag:**  
**Year:** Year 2002 Reports  
**Description of Incident:** CALLER IS REPORTING AN UNKNOWN SHEEN

**Latitude Degrees:**  
**Latitude Minutes:**  
**Latitude Seconds:**  
**Longitude Degrees:**  
**Longitude Minutes:**  
**Longitude Seconds:**  
**Lat Quad:**  
**Long Quad:**  
**Location Section:**  
**Location Township:**  
**Location Range:**

## Material Spill Information

**Chris Code:** OUN  
**CAS No:** 000000-00-0  
**UN No:**  
**Name of Material:** UNKNOWN OIL  
**Amount of Material:** 0

**Unit of Measure:** UNKNOWN AMOUNT  
**If Reached Water:** YES  
**Amount in Water:** 0  
**Unit Reach Water:** UNKNOWN AMOUNT

## Calls Information

**Date Time Received:** 8/23/2002 12:09:12 AM  
**Date Time Complete:** 8/23/2002 12:18:04 AM  
**Call Type:** INC  
**Resp Company:**  
**Resp Org Type:** UNKNOWN

**Responsible City:**  
**Responsible State:** XX  
**Responsible Zip:**  
**Source:** TELEPHONE

## Incident Information

**Tank ID:**  
**Tank Regulated:** U  
**Tank Regulated By:**  
**Capacity of Tank:**  
**Capacity Tank Units:**  
**Description of Tank:**  
**Actual Amount:**  
**Actual Amount Units:**  
**Tank Above Ground:** ABOVE  
**NPDES:**  
**NPDES Compliance:** U  
**Init Contin Rel No:**  
**Contin Rel Permit:**  
**Contin Release Type:**  
**Aircraft ID:**  
**Aircraft Runway No:**  
**Aircraft Spot No:**  
**Aircraft Type:** UNKNOWN  
**Aircraft Model:**  
**Aircraft Fuel Cap:**  
**Aircraft Fuel Cap U:**  
**Aircraft Fuel on Brd:**  
**Aircraft Fuel OB U:**

**Building ID:**  
**Location Area ID:**  
**Location Block ID:**  
**OCSG No:**  
**OCSF No:**  
**State Lease No:**  
**Pier Dock No:**  
**Berth Slip No:**  
**Brake Failure:** N  
**Airbag Deployed:**  
**Transport Contain:** U  
**Location Subdiv:**  
**Platform Rig Name:**  
**Platform Letter:**  
**Allision:** N  
**Type of Structure:**  
**Structure Name:**  
**Structure Oper:** U  
**Transit Bus Flag:**  
**Date Time Norm Serv:**  
**Serv Disrupt Time:**  
**Serv Disrupt Units:**  
**CR Begin Date:**

**Aircraft Hanger:**  
**Road Mile Marker:**  
**Power Gen Facility:** U  
**Generating Capacity:**  
**Type of Fixed Obj:** UNKNOWN  
**Type of Fuel:**  
**DOT Crossing No:**  
**DOT Regulated:** U  
**Pipeline Type:**  
**Pipeline Abv Ground:** ABOVE  
**Pipeline Covered:** U  
**Exposed Underwater:** N  
**Railroad Hotline:**  
**Railroad Milepost:**  
**Grade Crossing:** N  
**Crossing Device Ty:**  
**Ty Vehicle Involved:**  
**Device Operational:** Y

**CR End Date:**  
**CR Change Date:**  
**FBI Contact:**  
**FBI Contact Dt Tm:**  
**Passenger Handling:**  
**Passenger Route:** XXX  
**Passenger Delay:** XXX  
**Sub Part C Test Req:** XXX  
**Conductor Test:**  
**Engineer Test:**  
**Trainman Test:**  
**Yard Foreman Test:**  
**RCL Operator Test:**  
**Brakeman Test:**  
**Train Dispat Test:**  
**Signalman Test:**  
**Oth Employee Test:**  
**Unknown Test:**

**Incident Details Information**

**Release Secured:** U  
**Release Rate:**  
**Release Rate Unit:**  
**Release Rate Rate:**  
**Est Duration of Rel:**  
**Desc Remedial Act:** IN PROCESS OF BEING INVESTIGATED BY MSO CHICAGO AND LOCAL EPA  
**Fire Involved:** N  
**Fire Extinguished:** U  
**Any Evacuations:** N  
**No Evacuated:**  
**Who Evacuated:**  
**Radius of Evacu:**  
**Any Injuries:** N  
**No. Injured:**  
**No. Hospitalized:**  
**No. Fatalities:**  
**Any Fatalities:** N  
**Any Damages:** N  
**Damage Amount:**  
**Air Corridor Closed:** N  
**Air Corridor Desc:**  
**Air Closure Time:**  
**Waterway Closed:** N  
**Waterway Desc:**  
**Waterway Close Time:**  
**Road Closed:** N  
**Road Desc:**  
**Road Closure Time:**  
**Road Closure Units:**  
**Closure Direction:**  
**Major Artery:** No  
**Track Closed:** N  
**Track Desc:**  
**Track Closure Time:**  
**Track Closure Units:**  
**Track Close Dir:**  
**Media Interest:** NONE  
**Medium Desc:** WATER  
**Addl Medium Info:** CHICAGO SHIP CANAL

**State Agen Report No:**  
**State Agen on Scene:**  
**State Agen Notified:**  
**Fed Agency Notified:** MSO CHICAGO  
**Oth Agency Notified:**  
**Body of Water:** CHICAGO SHIP CANAL  
**Tributary of:** ILLINOIS RIVER  
**Near River Mile Make:**  
**Near River Mile Mark:** 360  
**Offshore:** N  
**Weather Conditions:** PARTLY CLOUDY  
**Air Temperature:** 70  
**Wind Direction:**  
**Wind Speed:**  
**Wind Speed Unit:**  
**Water Supp Contam:** U  
**Water Temperature:**  
**Wave Condition:**  
**Current Speed:**  
**Current Direction:**  
**Current Speed Unit:**  
**EMPL Fatality:**  
**Pass Fatality:**  
**Community Impact:** N  
**Passengers Transfer:** UNK  
**Passenger Injuries:**  
**Employee Injuries:**  
**Occupant Fatality:**  
**Sheen Size:**  
**Sheen Size Units:**  
**Sheen Size Length:**  
**Sheen Size Length U:**  
**Sheen Size Width:** 25  
**Sheen Size Width U:** FEET  
**Sheen Color:**  
**Dir of Sheen Travel:**  
**Sheen Odor Desc:**  
**Duration Unit:**  
**Additional Info:** CALLER HAD LIMITED INFORMATION.

**Site:** BOUGHTON MATERIALS INC  
 111TH ST AND DUPAGE RIVER PLAINFIELD IL 60544

FINDS/FRS

**Registry ID:** 110007266421  
**FIPS Code:** 17197  
**HUC Code:** 07120004  
**Site Type Name:** STATIONARY

**Location Description:**

**Supplemental Location:**

**Create Date:** 01-MAR-2000 00:00:00  
**Update Date:** 01-JUN-2017 17:17:18  
**Interest Types:** AIR EMISSIONS CLASSIFICATION UNKNOWN, AIR MINOR, STATE MASTER  
**SIC Codes:** 1422  
**SIC Code Descriptions:** CRUSHED AND BROKEN LIMESTONE  
**NAICS Codes:** 212312  
**NAICS Code Descriptions:** CRUSHED AND BROKEN LIMESTONE MINING AND QUARRYING.  
**Conveyor:** EIS  
**Federal Facility Code:**  
**Federal Agency Name:**  
**Tribal Land Code:**  
**Tribal Land Name:**  
**Congressional Dist No:** 13  
**Census Block Code:** 171978803061015  
**EPA Region Code:** 05  
**County Name:** WILL  
**US/Mexico Border Ind:**  
**Latitude:** 41.684163  
**Longitude:** -88.171998  
**Reference Point:** CENTER OF A FACILITY OR STATION  
**Coord Collection Method:** INTERPOLATION-PHOTO  
**Accuracy Value:** 5  
**Datum:** NAD83  
**Source:**  
**Facility Detail Rprt URL:** [http://ofmpub.epa.gov/frs\\_public2/fii\\_query\\_detail.disp\\_program\\_facility?p\\_registry\\_id=110007266421](http://ofmpub.epa.gov/frs_public2/fii_query_detail.disp_program_facility?p_registry_id=110007266421)  
**Program Acronyms:**

---

**Site:** **BOUGHTON MATERIALS INC**  
**119TH ST AND DUPAGE RIVER PLAINFIELD IL 605485**

TCIS

**EPA Region:** 05  
**FRS Facility UIN:** 110030442858  
**Program Syst ID:** ILG840128  
**Prog Sys Acronym:** NPDES  
**Permit Type:** General Permit Covered Facility

**Federal Facility ID:**  
**Tribal Land Code:**  
**County:** Will  
**Latitude:** 41.600889  
**Longitude:** -88.199389

**--Details--**

**EA Identifier:**  
**EA Type Code:**  
**EA Type Desc:**  
**EA Name:**

**Enf Act Forum Dsc:**  
**Fac NAICS Code:**  
**Facility SIC Code:** 1422

---

**Site:** **Rogowski, Waldemar Property**  
**21139 W Renwick Rd Plainfield IL 60544**

IEPA DOCS

**Site ID:** 170000817230  
**Media Code:** LAND  
**Revision Date/Time:** 06/30/2003  
**Document Indicator:** 0  
**Note:** Documents related to facilities in Illinois can be searched on the Illinois Environmental Protection Agency (IEPA) Document Explorer: <https://external.epa.illinois.gov/DocumentExplorer>

**Details**

**R ID:** 953810  
**System ID:** 1978105050  
**Interest Type:** BOL  
**Collection Date:** 12/30/2003  
**Latitude:** 41.59501  
**Longitude:** -88.13194

**Site:** *Unknown by caller*  
*Tributary canal to the Kankakee River, back side of Hedeke Cooling Lake Wilmington IL*

SPILLS

<b>Incident No:</b>	H-2019-0767	<b>Section:</b>	Unknown
<b>Date/Time Occurred:</b>		<b>Township:</b>	Unknown
<b>Area Involved:</b>	Waterway	<b>Range:</b>	Unknown
<b>Media Release:</b>	Water	<b>Latitude:</b>	41.307597
<b>Milepost:</b>	Unknown	<b>Longitude:</b>	-88.147637
<b>County:</b>	Will		
<b>Facility Manager:</b>	Larry Hibler		
<b>Fac Manager Phone:</b>	815/585-2376		
<b>Responsible Party Street:</b>	Unknown by caller		

**Hazardous Materials Incident Report**

<b>Hazmat Incident Type:</b>	Water Involvement	<b>Date Entered:</b>	
<b>LUST?:</b>	No	<b>Entered by:</b>	Kattner, Paul (IEMA)
<b>Data Input Status:</b>	Closed	<b>Caller:</b>	Chris Hoxie
<b>Incident Report Date:</b>	7/26/2019 9:43:17 AM	<b>Caller Represents:</b>	US Army Corp of Engineers-Goose Lake Pump House

**Street Address:** Tributary canal to the Kankakee River, back side of Hedeke Cooling Lake  
**City:** Wilmington  
**County:** Will  
**URL:** <https://public.iema.state.il.us/FOIAHazmatSearch/HazmatDetails.aspx?RptNum=H-2019-0767>  
**Narrative:**

**Follow Up Information:**

**Weather Information**

**Temp:** 75-80 Degrees  
**Wind:** Calm

**Materials Involved**

<b>Name:</b>	Unknown petroleum product (Sheen)	<b>Cause of Release:</b>	Petroleum sheen on surface of the water.
<b>Type:</b>	Liquid	<b>Est Spill Extent:</b>	Unknown
<b>CHRIS CODE:</b>	Unknown	<b>Spill Extent Units:</b>	
<b>CAS No:</b>	Unknown	<b>Date/Time Inc Occur:</b>	
<b>UN/NA No:</b>	Unknown	<b>Unknown Occurr:</b>	Yes
<b>Container Type:</b>	Unknown	<b>Date/Time Discov:</b>	2019-07-19 07:30
<b>Container Size:</b>	unknown	<b>Unknown Discovered:</b>	
<b>Amount Released:</b>	Unknown	<b>Where Taken:</b>	N/A
<b>Rate of Release Min:</b>	Unknown	<b>On Scene Contact:</b>	Chris Hoxie
<b>Duration of Release:</b>	Unknown	<b>No of People Evacuat:</b>	0
<b>A 302(a) Extremely Haz Sub?:</b>	Unknown		
<b>A RCRA Hazardous Waste?:</b>	Unknown		
<b>A RCRA Regulated Facility?:</b>	Unknown		
<b>Public Health Risks:</b>	None		
<b>State Agency Assistance:</b>	Caller would like to speak with an IEPA responder		
<b>Containment/Cleanup Plans:</b>	Under development		

**Emergency Units Contacted**

<b>Contacted ESDA?:</b>		<b>Name of Police Dep:</b>	None
<b>ESDA on Scene?:</b>		<b>Sheriff Police Dep?:</b>	
<b>Spec ESDA Agency:</b>	None	<b>Sheriff Dep on Scene:</b>	
<b>Contacted Fire Dep?:</b>		<b>Name of Sheriff Dep:</b>	None
<b>Fire Dep on Scene?:</b>		<b>Other Agency?:</b>	
<b>Name of Fire Dep:</b>	None	<b>Agency on Scene?:</b>	
<b>Police Dep Contact?:</b>		<b>Name of Agency:</b>	None
<b>Police Dep on Scene:</b>			

**Agency or Persons Notified**

**Agency:** IEPA, OSFM, NRTP, & IEMA Region #3  
**Date/Time:** 2019-07-26 09:50

**Name of Person:** E-mailed  
**Notification Action:** Report Sent

**Agency:** IEPA-ERU  
**Date/Time:** 2019-07-26 09:44

**Name of Person:** Kinsley  
**Notification Action:** Contacted

---

**Site:** UNK  
IL RIVER NEAR MILE 273 DRESDAN ISLAND LOCK & DAM IL

SPILLS

**Incident No:** 910342  
**Date/Time Occurred:**  
**Area Involved:** WATERWAY  
**Media Release:**  
**Milepost:**  
**County:** WILL  
**Facility Manager:**  
**Fac Manager Phone:**  
**Responsible Party Street:**

**Section:**  
**Township:**  
**Range:**  
**Latitude:**  
**Longitude:**

**Hazardous Materials Incident Report**

**Hazmat Incident Type:** SPILL  
**LUST?:**  
**Data Input Status:** CLOSED  
**Incident Report Date:** 2/9/1991 12:53:00 PM  
**Street Address:** IL RIVER NEAR MILE 273  
**City:** DRESDAN ISLAND LOCK & DAM  
**County:** WILL  
**URL:** <https://public.iema.state.il.us/FOIAHazmatSearch/HazmatDetails.aspx?RptNum=910342>  
**Narrative:**

**Date Entered:**  
**Entered by:**  
**Caller:** FRANK JANES  
**Caller Represents:** US COAST GUARD, MARINE

**Follow Up Information:**

**Materials Involved**

**Name:** POSSIBLY DIESEL FUEL  
**Type:** UNKNOWN  
**CHRIS CODE:**  
**CAS No:**  
**UN/NA No:**  
**Container Type:** UNK  
**Container Size:** UNK  
**Amount Released:** UNK  
**Rate of Release Min:**  
**Duration of Release:**  
**A 302(a) Extremely Haz Sub?:**  
**A RCRA Hazardous Waste?:**  
**A RCRA Regulated Facility?:**  
**Public Health Risks:** NONE  
**State Agency Assistance:**  
**Containment/Cleanup Plans:**

**Cause of Release:** UNK  
**Est Spill Extent:**  
**Spill Extent Units:**  
**Date/Time Inc Occur:**  
**Unknown Occurr:**  
**Date/Time Discov:** 02/09/91 1050  
**Unknown Discovered:**  
**Where Taken:** -0-  
**On Scene Contact:**  
**No of People Evacuat:** -0-

## Appendix: Database Descriptions

Environmental Risk Information Services (ERIS) can search the following databases. The extent of historical information varies with each database and current information is determined by what is publicly available to ERIS at the time of update. ERIS updates databases as set out in ASTM Standard E1527-13, Section 8.1.8 Sources of Standard Source Information:

"Government information from nongovernmental sources may be considered current if the source updates the information at least every 90 days, or, for information that is updated less frequently than quarterly by the government agency, within 90 days of the date the government agency makes the information available to the public."

### Standard Environmental Record Sources

#### Federal

##### National Priority List:

NPL

National Priorities List (Superfund)-NPL: EPA's (United States Environmental Protection Agency) list of the most serious uncontrolled or abandoned hazardous waste sites identified for possible long-term remedial action under the Superfund program. The NPL, which EPA is required to update at least once a year, is based primarily on the score a site receives from EPA's Hazard Ranking System. A site must be on the NPL to receive money from the Superfund Trust Fund for remedial action.

**Government Publication Date: Jan 30, 2020**

##### National Priority List - Proposed:

PROPOSED NPL

Includes sites proposed (by the EPA, the state, or concerned citizens) for addition to the NPL due to contamination by hazardous waste and identified by the Environmental Protection Agency (EPA) as a candidate for cleanup because it poses a risk to human health and/or the environment.

**Government Publication Date: Jan 30, 2020**

##### Deleted NPL:

DELETED NPL

The National Oil and Hazardous Substances Pollution Contingency Plan (NCP) establishes the criteria that the EPA uses to delete sites from the NPL. In accordance with 40 CFR 300.425.(e), sites may be deleted from the NPL where no further response is appropriate.

**Government Publication Date: Jan 30, 2020**

##### SEMS List 8R Active Site Inventory:

SEMS

The Superfund Program has deployed the Superfund Enterprise Management System (SEMS), which integrates multiple legacy systems into a comprehensive tracking and reporting tool. This inventory contains active sites evaluated by the Superfund program that are either proposed to be or are on the National Priorities List (NPL) as well as sites that are in the screening and assessment phase for possible inclusion on the NPL. The Active Site Inventory Report displays site and location information at active SEMS sites. An active site is one at which site assessment, removal, remedial, enforcement, cost recovery, or oversight activities are being planned or conducted.

**Government Publication Date: Jan 30, 2020**

##### Inventory of Open Dumps, June 1985:

ODI

The Resource Conservation and Recovery Act (RCRA) provides for publication of an inventory of open dumps. The Act defines "open dumps" as facilities which do not comply with EPA's "Criteria for Classification of Solid Waste Disposal Facilities and Practices" (40 CFR 257).

**Government Publication Date: Jun 1985**

##### SEMS List 8R Archive Sites:

SEMS ARCHIVE

The Superfund Enterprise Management System (SEMS) Archived Site Inventory displays site and location information at sites archived from SEMS. An archived site is one at which EPA has determined that assessment has been completed and no further remedial action is planned under the Superfund program at this time.

**Government Publication Date: Jan 30, 2020**

**Comprehensive Environmental Response, Compensation and Liability Information System - CERCLIS:**

CERCLIS

Superfund is a program administered by the United States Environmental Protection Agency (EPA) to locate, investigate, and clean up the worst hazardous waste sites throughout the United States. CERCLIS is a database of potential and confirmed hazardous waste sites at which the EPA Superfund program has some involvement. It contains sites that are either proposed to be or are on the National Priorities List (NPL) as well as sites that are in the screening and assessment phase for possible inclusion on the NPL. The EPA administers the Superfund program in cooperation with individual states and tribal governments; this database is made available by the EPA.

**Government Publication Date: Oct 25, 2013**

**EPA Report on the Status of Open Dumps on Indian Lands:**

IODI

Public Law 103-399, The Indian Lands Open Dump Cleanup Act of 1994, enacted October 22, 1994, identified congressional concerns that solid waste open dump sites located on American Indian or Alaska Native (AI/AN) lands threaten the health and safety of residents of those lands and contiguous areas. The purpose of the Act is to identify the location of open dumps on Indian lands, assess the relative health and environment hazards posed by those sites, and provide financial and technical assistance to Indian tribal governments to close such dumps in compliance with Federal standards and regulations or standards promulgated by Indian Tribal governments or Alaska Native entities.

**Government Publication Date: Dec 31, 1998**

**CERCLIS - No Further Remedial Action Planned:**

CERCLIS NFRAP

An archived site is one at which EPA has determined that assessment has been completed and no further remedial action is planned under the Superfund program at this time. The Archive designation means that, to the best of EPA's knowledge, assessment at a site has been completed and that EPA has determined no further steps will be taken to list this site on the National Priorities List (NPL). This decision does not necessarily mean that there is no hazard associated with a given site; it only means that, based upon available information, the location is not judged to be a potential NPL site.

**Government Publication Date: Oct 25, 2013**

**CERCLIS Liens:**

CERCLIS LIENS

A Federal Superfund lien exists at any property where EPA has incurred Superfund costs to address contamination ("Superfund site") and has provided notice of liability to the property owner. A Federal CERCLA ("Superfund") lien can exist by operation of law at any site or property at which EPA has spent Superfund monies. This database is made available by the United States Environmental Protection Agency (EPA).

**Government Publication Date: Jan 30, 2014**

**RCRA CORRACTS-Corrective Action:**

RCRA CORRACTS

RCRA Info is EPA's comprehensive information system, providing access to data supporting the Resource Conservation and Recovery Act (RCRA) of 1976 and the Hazardous and Solid Waste Amendments (HSWA) of 1984. At these sites, the Corrective Action Program ensures that cleanups occur. EPA and state regulators work with facilities and communities to design remedies based on the contamination, geology, and anticipated use unique to each site.

**Government Publication Date: Feb 10, 2020**

**RCRA non-CORRACTS TSD Facilities:**

RCRA TSD

RCRA Info is EPA's comprehensive information system, providing access to data supporting the Resource Conservation and Recovery Act (RCRA) of 1976 and the Hazardous and Solid Waste Amendments (HSWA) of 1984. This database includes Non-Corrective Action sites listed as treatment, storage and/or disposal facilities of hazardous waste as defined by the Resource Conservation and Recovery Act (RCRA).

**Government Publication Date: Feb 10, 2020**

**RCRA Generator List:**

RCRA LQG

RCRA Info is EPA's comprehensive information system, providing access to data supporting the Resource Conservation and Recovery Act (RCRA) of 1976 and the Hazardous and Solid Waste Amendments (HSWA) of 1984. RCRA Info replaces the data recording and reporting abilities of the Resource Conservation and Recovery Information System (RCRIS) and the Biennial Reporting System (BRS). A hazardous waste generator is any person or site whose processes and actions create hazardous waste (see 40 CFR 260.10). Large Quantity Generators (LQGs) generate 1,000 kilograms per month or more of hazardous waste or more than one kilogram per month of acutely hazardous waste.

**Government Publication Date: Feb 10, 2020**

**RCRA Small Quantity Generators List:**

RCRA SQG

RCRA Info is the EPA's comprehensive information system, providing access to data supporting the Resource Conservation and Recovery Act (RCRA) of 1976 and the Hazardous and Solid Waste Amendments (HSWA) of 1984. RCRA Info replaces the data recording and reporting abilities of the Resource Conservation and Recovery Information System (RCRIS) and the Biennial Reporting System (BRS). A hazardous waste generator is any person or site whose processes and actions create hazardous waste (see 40 CFR 260.10). Small Quantity Generators (SQGs) generate more than 100 kilograms, but less than 1,000 kilograms, of hazardous waste per month.

**Government Publication Date: Feb 10, 2020**



**RCRA Conditionally Exempt and Very Small Quantity Generators List:**

RCRA CESQG

RCRA Info is the EPA's comprehensive information system, providing access to data supporting the Resource Conservation and Recovery Act (RCRA) of 1976 and the Hazardous and Solid Waste Amendments (HSWA) of 1984. A hazardous waste generator is any person or site whose processes and actions create hazardous waste (see 40 CFR 260.10). Conditionally Exempt and Very Small Quantity Generators (VSQG and CESQG) generate 100 kilograms or less per month of hazardous waste, or one kilogram or less per month of acutely hazardous waste. Additionally, VSQG and CESQG may not accumulate more than 1,000 kilograms of hazardous waste at any time.

**Government Publication Date: Feb 10, 2020**

**RCRA Non-Generators:**

RCRA NON GEN

RCRA Info is EPA's comprehensive information system, providing access to data supporting the Resource Conservation and Recovery Act (RCRA) of 1976 and the Hazardous and Solid Waste Amendments (HSWA) of 1984. RCRA Info replaces the data recording and reporting abilities of the Resource Conservation and Recovery Information System (RCRIS) and the Biennial Reporting System (BRS). A hazardous waste generator is any person or site whose processes and actions create hazardous waste (see 40 CFR 260.10). Non-Generators do not presently generate hazardous waste.

**Government Publication Date: Feb 10, 2020**

**Federal Engineering Controls-ECs:**

FED ENG

Engineering controls (ECs) encompass a variety of engineered and constructed physical barriers (e.g., soil capping, sub-surface venting systems, mitigation barriers, fences) to contain and/or prevent exposure to contamination on a property. This database is made available by the United States Environmental Protection Agency (EPA).

**Government Publication Date: Feb 26, 2020**

**Federal Institutional Controls- ICs:**

FED INST

Institutional controls are non-engineered instruments, such as administrative and legal controls, that help minimize the potential for human exposure to contamination and/or protect the integrity of the remedy. Although it is EPA's (United States Environmental Protection Agency) expectation that treatment or engineering controls will be used to address principal threat wastes and that groundwater will be returned to its beneficial use whenever practicable, ICs play an important role in site remedies because they reduce exposure to contamination by limiting land or resource use and guide human behavior at a site.

**Government Publication Date: Feb 26, 2020**

**Emergency Response Notification System:**

ERNS 1982 TO 1986

Database of oil and hazardous substances spill reports controlled by the National Response Center. The primary function of the National Response Center is to serve as the sole national point of contact for reporting oil, chemical, radiological, biological, and etiological discharges into the environment anywhere in the United States and its territories.

**Government Publication Date: 1982-1986**

**Emergency Response Notification System:**

ERNS 1987 TO 1989

Database of oil and hazardous substances spill reports controlled by the National Response Center. The primary function of the National Response Center is to serve as the sole national point of contact for reporting oil, chemical, radiological, biological, and etiological discharges into the environment anywhere in the United States and its territories.

**Government Publication Date: 1987-1989**

**Emergency Response Notification System:**

ERNS

Database of oil and hazardous substances spill reports controlled by the National Response Center. The primary function of the National Response Center is to serve as the sole national point of contact for reporting oil, chemical, radiological, biological, and etiological discharges into the environment anywhere in the United States and its territories. This database is made available by the United States Environmental Protection Agency (EPA).

**Government Publication Date: Nov 25, 2019**

**The Assessment, Cleanup and Redevelopment Exchange System (ACRES) Brownfield Database:**

FED BROWNFIELDS

Brownfields are real property, the expansion, redevelopment, or reuse of which may be complicated by the presence or potential presence of a hazardous substance, pollutant, or contaminant. Cleaning up and reinvesting in these properties protects the environment, reduces blight, and takes development pressures off greenspaces and working lands. This database is made available by the United States Environmental Protection Agency (EPA).

**Government Publication Date: Sep 3, 2019**

**FEMA Underground Storage Tank Listing:**

FEMA UST

The Federal Emergency Management Agency (FEMA) of the Department of Homeland Security maintains a list of FEMA owned underground storage tanks.

**Government Publication Date: Dec 31, 2017**

**Petroleum Refineries:**

REFN

List of petroleum refineries from the U.S. Energy Information Administration (EIA) Refinery Capacity Report. Includes operating and idle petroleum refineries (including new refineries under construction) and refineries shut down during the previous year located in the 50 States, the District of Columbia, Puerto Rico, the Virgin Islands, Guam, and other U.S. possessions. Survey locations adjusted using public data.

**Government Publication Date: Oct 8, 2019**

**Petroleum Product and Crude Oil Rail Terminals:**

BULK TERMINAL

List of petroleum product and crude oil rail terminals made available by the U.S. Energy Information Administration (EIA). Includes operable bulk petroleum product terminals located in the 50 States and the District of Columbia with a total bulk shell storage capacity of 50,000 barrels or more, and/or the ability to receive volumes from tanker, barge, or pipeline; also rail terminals handling the loading and unloading of crude oil that were active between 2017 and 2018. Petroleum product terminals comes from the EIA-815 Bulk Terminal and Blender Report, which includes working, shell in operation, and shell idle for several major product groupings. Survey locations adjusted using public data.

**Government Publication Date: Jan 13, 2020**

**LIEN on Property:**

SEMS LIEN

The EPA Superfund Enterprise Management System (SEMS) provides LIEN information on properties under the EPA Superfund Program.

**Government Publication Date: Jan 30, 2020**

**Superfund Decision Documents:**

SUPERFUND ROD

This database contains a listing of decision documents for Superfund sites. Decision documents serve to provide the reasoning for the choice of (or) changes to a Superfund Site cleanup plan. The decision documents include Records of Decision (ROD), ROD Amendments, Explanations of Significant Differences (ESD), along with other associated memos and files. This information is maintained and made available by the US EPA (Environmental Protection Agency).

**Government Publication Date: Jan 30, 2020**

**State**

**State Response Action Program Database:**

SSU

The State Response Action Program database identifies the status of all sites under the responsibility of the Illinois EPA's State Sites Unit. The State Response Action Program database made available by Illinois Environmental Protection Agency. This database is state equivalent CERCLIS.

**Government Publication Date: Aug 20, 2019**

**Delisted State Response Action Program:**

DELISTED SSU

List of sites removed from the State Response Action Program database identifies the status of all sites under the responsibility of the Illinois EPA's State Sites Unit.

**Government Publication Date: Aug 20, 2019**

**Solid Waste Landfills Subject to State Surcharge Database:**

SWF/LF

The Bureau of Land maintains a list of solid waste facilities and landfills throughout the state. This list made available by Illinois Environmental Protection Agency's Bureau of land.

**Government Publication Date: Mar 2, 2018**

**Special Waste Site List:**

SWF/LF SPECIAL

The following landfills are those that as of January 1, 1990, accept non-hazardous special waste pursuant to the Illinois Environmental Protection Agency Non-Hazardous Special Waste Definition. List A includes landfills that may receive any non-hazardous waste. Non-Regional Pollutant Control Facilities are so noted. List B includes landfills designed to receive specific non-hazardous wastes. List B landfills are designated as a Regional Pollutant Control Facility by RPCF, or Non-regional Pollutant Control Facility by Non-RPCF.

**Government Publication Date: Jan 1, 1990**

**Northeastern Illinois Planning Commission Historical Inventory of Solid Waste Disposal Sites in**

NIPC

**Northeastern Illinois:**

Historical inventory of solid waste disposal sites in northeastern Illinois prepared by the Northeastern Illinois Planning Commission (NIPC).

**Clean Construction or Demolition Debris:**

CCDD

This is a list of CCDD Fill Operations with Approved Permits. Beginning July 1, 2008, no person can use CCDD as fill material in a current or former quarry, mine, or other excavation unless they have obtained a permit from the Illinois EPA.

Government Publication Date: Apr 30, 2018

**Leaking Underground Storage Tanks (LUST):**

LUST

The Leaking Underground Storage Tank Incident Tracking (LIT) database identifies the status of all Illinois LUST incidents reported to the Illinois Emergency Management Agency (IEMA) and to the Illinois Environmental Protection Agency.

Government Publication Date: Mar 13, 2020

**Leaking UST Document:**

LUST DOCUMENT

A list of sites from the Illinois Environmental Protection Agency (IEPA) Document Explorer at which one or more of the documents is in the Leaking Underground Storage Tank (LUST) category. The IEPA Document Explorer provides online access to numerous Illinois EPA public records which are maintained in a digital format.

Government Publication Date: Jan 31, 2020

**Delisted Leaking Underground Storage Tank Sites:**

DELISTED LUST

List of sites removed from the Leaking Underground Storage Tank Incident Tracking (LIT) database made available by the Illinois Environmental Protection Agency.

Government Publication Date: Mar 13, 2020

**Underground Storage Tank Fund Payment Priority List:**

LUST TRUST

In case sufficient funds are not available in the Underground Storage Tank Fund, requests for payment are entered on the Payment Priority List by "queue date" order. As required by the Environmental Protection Act, the queue date is the date that a complete request for partial or final payment was received by the Agency. The queue date is "officially" confirmed at the end of the payment review process when a Final Decision Letter is sent to the site owner. The Underground Storage Tank Fund Priority list made available by Illinois Environmental Protection Agency.

Government Publication Date: Nov 01, 2016

**Underground Storage Tank Database (UST):**

UST

This database maintained by Division of Petroleum & Chemical Safety, contains information derived from tank registration information supplied to the Office of the Illinois State Fire Marshal (OSFM) from outside sources.

Government Publication Date: Mar 13, 2020

**Aboveground Storage Tanks (AST):**

AST

A list of aboveground storage tanks inspected by the Office of State Fire Marshal (OSFM).

Government Publication Date: Mar 30, 2020

**Delisted Storage Tanks:**

DELISTED TANK

This database contains a list of closed storage tank sites that were removed from the Illinois Department of Environmental Quality.

Government Publication Date: Mar 13, 2020

**Sites with Engineering Controls:**

ENG

Sites in the Illinois Environmental Protection Agency (IEPA)'s Site Remediation Program (SRP) database with engineering controls in place.

Government Publication Date: Feb 26, 2020

**Institutional Controls:**

INST

Sites in the Illinois Environmental Protection Agency (IEPA)'s Site Remediation Program (SRP) database with institutional controls in place.

Government Publication Date: Feb 26, 2020

**Illinois Site Remediation Program Database:**

SRP

The Site Remediation Program (SRP) database identifies the status of all voluntary remediation projects administered through the Pre-Notice Site Cleanup Program (1989 to 1995) and the Site Remediation Program (1996 to the present). This Site Remediation program database made available by Illinois Environmental Protection Agency.

Government Publication Date: Feb 26, 2020

**Document Explorer Remediation and Assessment Sites:**

REM ASSESS

A list of sites from the Illinois Environmental Protection Agency (IEPA) Document Explorer at which one or more documents available are associated with the Federal Facilities Unit, National Priorities List Unit, Site Assessment Unit, or Voluntary Site Remediation Unit. The IEPA Document Explorer provides online access to numerous Illinois EPA public records which are maintained in a digital format.

**Government Publication Date: Jan 31, 2020**

**Brownfields Redevelopment Assessment Database:**

BROWNFIELDS

The Office of Site Evaluations Redevelopment Assessment database identifies the status of properties within the State in which the Illinois EPA's Office of Site Evaluation has conducted a Municipal Brownfields Redevelopment Grant (MBRG) project.

**Government Publication Date: Sep 12, 2019**

**Municipal Brownfields Redevelopment Grant Program (MBRGP) project sites administered through**

BROWN MBRGP

**OBA:**

The Office of Brownfields Assistance (OBA) database identifies the status of all Municipal Brownfields Redevelopment Grant Program (MBRGP) project sites administered through OBA. Office of Brownfields Assistance Database search made available by Illinois Environmental Protection Agency's Bureau of Land Data-Center.

**Government Publication Date: Mar 31, 2013**

**Tribal**

**Leaking Underground Storage Tanks on Indian Lands:**

INDIAN LUST

List of Leaking Underground Storage Tanks (LUSTs) on Tribal/Indian Lands in EPA Region 5, which includes Michigan, Minnesota and Wisconsin. There no LUST records in Illinois at this time.

**Government Publication Date: Oct 16, 2017**

**Underground Storage Tanks (USTs) on Indian Lands:**

INDIAN UST

Underground Storage Tanks (USTs) on Tribal/Indian Lands in EPA Region 5. There are no UST records in Illinois at this time.

**Government Publication Date: Oct 16, 2017**

**Delisted Tribal Leaking Storage Tanks:**

DELISTED ILST

Leaking Underground Storage Tank facilities which have been removed from the Regional Tribal LUST lists made available by the EPA.

**Government Publication Date: Oct 1, 2019**

**Delisted Tribal Underground Storage Tanks:**

DELISTED IUST

Underground Storage Tank facilities which have been removed from the Regional Tribal UST lists made available by the EPA.

**Government Publication Date: Oct 1, 2019**

**County**

**No County databases were selected to be included in the search.**

**Additional Environmental Record Sources**

**Federal**

**PFOA/PFOS Contaminated Sites:**

PFAS NPL

List of sites where PFOA or PFOS contaminants have been found in drinking water or soil. Made available by the Federal Environmental Protection Agency (EPA).

**Government Publication Date: Mar 2, 2020**

**Facility Registry Service/Facility Index:**

FINDS/FRS

The US Environmental Protection Agency (EPA)'s Facility Registry System (FRS) is a centrally managed database that identifies facilities, sites or places subject to environmental regulations or of environmental interest. FRS creates high-quality, accurate, and authoritative facility identification records through rigorous verification and management procedures that incorporate information from program national systems, state master facility records, data collected from EPA's Central Data Exchange registrations and data management personnel.

**Government Publication Date: Nov 6, 2019**

**Toxics Release Inventory (TRI) Program:**

TRIS

The EPA's Toxics Release Inventory (TRI) is a database containing data on disposal or other releases of over 650 toxic chemicals from thousands of U.S. facilities and information about how facilities manage those chemicals through recycling, energy recovery, and treatment. One of TRI's primary purposes is to inform communities about toxic chemical releases to the environment.

**Government Publication Date: Feb 19, 2020**

**Perfluorinated Alkyl Substances (PFAS) Releases:**

PFAS TRI

List of Toxics Release Inventory (TRI) facilities at which the reported chemical is a Per- or polyfluorinated alkyl substance (PFAS) included in the Environmental Protection Agency (EPA)'s consolidated PFAS Master List of PFAS Substances. The EPA's Toxics Release Inventory (TRI) is a database containing data on disposal or other releases of over 650 toxic chemicals from thousands of U.S. facilities and information about how facilities manage those chemicals through recycling, energy recovery, and treatment.

**Government Publication Date: Feb 19, 2020**

**Perfluorinated Alkyl Substances (PFAS) Water Contamination:**

PFAS WATER

The Water Quality Portal (WQP) is a cooperative service sponsored by the United States Geological Survey (USGS), the Environmental Protection Agency (EPA), and the National Water Quality Monitoring Council (NWQMC). This listing includes records from the Water Quality Portal where the characteristic (environmental measurement) is in the Environmental Protection Agency (EPA)'s consolidated PFAS Master List of PFAS Substances.

**Government Publication Date: Dec 20, 2019**

**Hazardous Materials Information Reporting System:**

HMIRS

US DOT - Department of Transportation Pipeline and Hazardous Materials Safety Administration (PHMSA) Incidents Reports Database taken from Hazmat Intelligence Portal, U.S. Department of Transportation.

**Government Publication Date: Jan 8, 2020**

**National Clandestine Drug Labs:**

NCDL

The U.S. Department of Justice ("the Department") provides this data as a public service. It contains addresses of some locations where law enforcement agencies reported they found chemicals or other items that indicated the presence of either clandestine drug laboratories or dumpsites. In most cases, the source of the entries is not the Department, and the Department has not verified the entry and does not guarantee its accuracy.

**Government Publication Date: Mar 19, 2020**

**Toxic Substances Control Act:**

TSCA

The Environmental Protection Agency (EPA) is amending the Toxic Substances Control Act (TSCA) section 8(a) Inventory Update Reporting (IUR) rule and changing its name to the Chemical Data Reporting (CDR) rule.

The CDR enables EPA to collect and publish information on the manufacturing, processing, and use of commercial chemical substances and mixtures (referred to hereafter as chemical substances) on the TSCA Chemical Substance Inventory (TSCA Inventory). This includes current information on chemical substance production volumes, manufacturing sites, and how the chemical substances are used. This information helps the Agency determine whether people or the environment are potentially exposed to reported chemical substances. EPA publishes submitted CDR data that is not Confidential Business Information (CBI).

**Government Publication Date: Jun 30, 2017**

**Hist TSCA:**

HIST TSCA

The Environmental Protection Agency (EPA) is amending the Toxic Substances Control Act (TSCA) section 8(a) Inventory Update Reporting (IUR) rule and changing its name to the Chemical Data Reporting (CDR) rule.

The 2006 IUR data summary report includes information about chemicals manufactured or imported in quantities of 25,000 pounds or more at a single site during calendar year 2005. In addition to the basic manufacturing information collected in previous reporting cycles, the 2006 cycle is the first time EPA collected information to characterize exposure during manufacturing, processing and use of organic chemicals. The 2006 cycle also is the first time manufacturers of inorganic chemicals were required to report basic manufacturing information.

**Government Publication Date: Dec 31, 2006**

**FTTS Administrative Case Listing:**

FTTS ADMIN

An administrative case listing from the Federal Insecticide, Fungicide, & Rodenticide Act (FIFRA) and Toxic Substances Control Act (TSCA), together known as FTTS. This database was obtained from the Environmental Protection Agency's (EPA) National Compliance Database (NCDB). The FTTS and NCDB was shut down in 2006.

**FTTS Inspection Case Listing:**

FTTS INSP

An inspection case listing from the Federal Insecticide, Fungicide, & Rodenticide Act (FIFRA) and Toxic Substances Control Act (TSCA), together known as FTTS. This database was obtained from the Environmental Protection Agency's (EPA) National Compliance Database (NCDB). The FTTS and NCDB was shut down in 2006.

Government Publication Date: Jan 19, 2007

**Potentially Responsible Parties List:**

PRP

Early in the cleanup process, the Environmental Protection Agency (EPA) conducts a search to find the potentially responsible parties (PRPs). EPA looks for evidence to determine liability by matching wastes found at the site with parties that may have contributed wastes to the site.

Government Publication Date: Dec 19, 2019

**State Coalition for Remediation of Drycleaners Listing:**

SCRD DRYCLEANER

The State Coalition for Remediation of Drycleaners (SCRD) was established in 1998, with support from the U.S. Environmental Protection Agency (EPA) Office of Superfund Remediation and Technology Innovation. Coalition members are states with mandated programs and funding for drycleaner site remediation. Current members are Alabama, Connecticut, Florida, Illinois, Kansas, Minnesota, Missouri, North Carolina, Oregon, South Carolina, Tennessee, Texas, and Wisconsin.

Government Publication Date: Nov 08, 2017

**Integrated Compliance Information System (ICIS):**

ICIS

The Integrated Compliance Information System (ICIS) is a system that provides information for the Federal Enforcement and Compliance (FE&C) and the National Pollutant Discharge Elimination System (NPDES) programs. The FE&C component supports the Environmental Protection Agency's (EPA) Civil Enforcement and Compliance program activities. These activities include Compliance Assistance, Compliance Monitoring and Enforcement. The NPDES program supports tracking of NPDES permits, limits, discharge monitoring data and other program reports.

Government Publication Date: Nov 18, 2016

**Drycleaner Facilities:**

FED DRYCLEANERS

A list of drycleaner facilities from the Integrated Compliance Information System (ICIS). The Environmental Protection Agency (EPA) tracks facilities that possess NAIC and SIC codes that classify businesses as drycleaner establishments.

Government Publication Date: May 29, 2018

**Delisted Drycleaner Facilities:**

DELISTED FED DRY

List of sites removed from the list of Drycleaner Facilities (sites in the EPA's Integrated Compliance Information System (ICIS) with NAIC or SIC codes identifying the business as a drycleaner establishment).

Government Publication Date: May 29, 2018

**Formerly Used Defense Sites:**

FUDS

Formerly Used Defense Sites (FUDS) are properties that were formerly owned by, leased to, or otherwise possessed by and under the jurisdiction of the Secretary of Defense prior to October 1986, where the Department of Defense (DoD) is responsible for an environmental restoration. This list is published by the U.S. Army Corps of Engineers.

Government Publication Date: Jan 28, 2020

**PHMSA Pipeline Safety Flagged Incidents:**

PIPELINE INCIDENT

A list of flagged pipeline incidents made available by the U.S. Department of Transportation (US DOT) Pipeline and Hazardous Materials Safety Administration (PHMSA). PHMSA regulations require incident and accident reports for five different pipeline system types.

Government Publication Date: Oct 31, 2019

**Material Licensing Tracking System (MLTS):**

MLTS

A list of sites that store radioactive material subject to the Nuclear Regulatory Commission (NRC) licensing requirements. This list is maintained by the NRC. As of September 2016, the NRC no longer releases location information for sites. Site locations were last received in July 2016.

Government Publication Date: Nov 1, 2018

**Historic Material Licensing Tracking System (MLTS) sites:**

HIST MLTS

A historic list of sites that have inactive licenses and/or removed from the Material Licensing Tracking System (MLTS). In some cases, a site is removed from the MLTS when the state becomes an "Agreement State". An Agreement State is a State that has signed an agreement with the Nuclear Regulatory Commission (NRC) authorizing the State to regulate certain uses of radioactive materials within the State.

**Mines Master Index File:**

MINES

The Master Index File (MIF) contains mine identification numbers issued by the Department of Labor Mine Safety and Health Administration (MSHA) for mines active or opened since 1971. Note that addresses may or may not correspond with the physical location of the mine itself.

Government Publication Date: Nov 6, 2019

**Alternative Fueling Stations:**

ALT FUELS

List of alternative fueling stations made available by the US Department of Energy's Office of Energy Efficiency & Renewable Energy. Includes Biodiesel stations, Ethanol (E85) stations, Liquefied Petroleum Gas (Propane) stations, Ethanol (E85) stations, Natural Gas stations, Hydrogen stations, and Electric Vehicle Supply Equipment (EVSE). The National Renewable Energy Laboratory (NREL) obtains information about new stations from trade media, Clean Cities coordinators, a Submit New Station form on the Station Locator website, and through collaborating with infrastructure equipment and fuel providers, original equipment manufacturers (OEMs), and industry groups.

Government Publication Date: Mar 30, 2020

**Registered Pesticide Establishments:**

SSTS

List of active EPA-registered foreign and domestic pesticide-producing and device-producing establishments based on data from the Section Seven Tracking System (SSTS). The Federal Insecticide, Fungicide, and Rodenticide Act (FIFRA) Section 7 requires that facilities producing pesticides, active ingredients, or devices be registered. The list of establishments is made available by the EPA.

Government Publication Date: May 31, 2019

**Polychlorinated Biphenyl (PCB) Notifiers:**

PCB

Facilities included in the national list of facilities that have notified the United States Environmental Protection Agency (EPA) of Polychlorinated Biphenyl (PCB) activities. Any company or person storing, transporting or disposing of PCBs or conducting PCB research and development must notify the EPA and receive an identification number.

Government Publication Date: Oct 9, 2019

**State**

**Spills and Incidents:**

SPILLS

A list of reports taken by Illinois Emergency Management Agency (IEMA) of Hazardous Material spills in Illinois.

Government Publication Date: Mar 5, 2020

**Emergency Response Releases & Spills Database:**

SPILLS2

The Office of Emergency Response (OER) maintains the Emergency Response Releases & Spills Database. The Emergency Operations Unit, within OER, coordinates Illinois EPA's response to environmental emergencies involving oil or hazardous materials and ensures that any environmental contamination is cleaned up. EOU works with other response agencies including the Illinois Emergency Management Agency (IEMA), which is the initial contact for responses to an emergency or disaster in Illinois.

Government Publication Date: Mar 5, 2020

**Per- and Polyfluoroalkyl Substances (PFAS):**

PFAS

A list of reports taken by the Illinois Emergency Management Agency (IEMA) of incidents involving hazardous materials, where the hazardous material involved in the incident is in the PFAS Master List of PFAS Substances made available by the Environmental Protection Agency (US EPA).

Government Publication Date: Mar 5, 2020

**Dry Cleaning Facilities:**

DRYCLEANERS

A list of licensed drycleaners facilities provided by Drycleaner Environmental Response Trust Fund of Illinois.

Government Publication Date: Feb 2, 2020

**IEPA Document Explorer:**

IEPA DOCS

A list of permits and documents found in the Illinois Environmental Protection Agency (IEPA) Document Explorer. The IEPA Document Explorer provides online access to numerous Illinois EPA public records which are available in a digital format. This list includes records not otherwise categorized as LUST, Remediation, Air Permits, NPDES, or Compliance Commitment Agreements.

Government Publication Date: Jan 31, 2020

**Delisted Drycleaners:**

DELISTED DRYCLEANERS

List of sites removed from the drycleaners database made available by the Drycleaner Environmental Response Trust Fund of Illinois.

**Government Publication Date: Feb 2, 2020**

**Clandestine Drug Labs:**

CDL

List of clandestine drug lab locations made available by the Illinois Department of Public Health. The Department maintains a list of properties from reports it receives from the Illinois State Police through the Illinois Emergency Management Agency.

**Government Publication Date: Aug 21, 2019**

**Tier 2 Report:**

TIER 2

List of facilities who submit Tier II forms to the Illinois Emergency Management Agency (IEMA).

**Government Publication Date: Sep 16, 2019**

**Air Permits:**

AIR PERMITS

A list of sites from the Illinois Environmental Protection Agency (IEPA) Document Explorer at which one or more of the documents is in the Air Permits (construction and operating) category. The IEPA Document Explorer provides online access to numerous Illinois EPA public records which are maintained in a digital format.

**Government Publication Date: Jan 31, 2020**

**Tribal**

**No Tribal additional environmental record sources available for this State.**

**County**

**No County additional environmental record sources available for this State.**



# Definitions

**Database Descriptions:** This section provides a detailed explanation for each database including: source, information available, time coverage, and acronyms used. They are listed in alphabetic order.

**Detail Report:** This is the section of the report which provides the most detail for each individual record. Records are summarized by location, starting with the project property followed by records in closest proximity.

**Distance:** The distance value is the distance between plotted points, not necessarily the distance between the sites' boundaries. All values are an approximation.

**Direction:** The direction value is the compass direction of the site in respect to the project property and/or center point of the report.

**Elevation:** The elevation value is taken from the location at which the records for the site address have been plotted. All values are an approximation. Source: Google Elevation API.

**Executive Summary:** This portion of the report is divided into 3 sections:

'Report Summary'- Displays a chart indicating how many records fall on the project property and, within the report search radii.

'Site Report Summary'-Project Property'- This section lists all the records which fall on the project property. For more details, see the 'Detail Report' section.

'Site Report Summary-Surrounding Properties'- This section summarizes all records on adjacent properties, listing them in order of proximity from the project property. For more details, see the 'Detail Report' section.

**Map Key:** The map key number is assigned according to closest proximity from the project property. Map Key numbers always start at #1. The project property will always have a map key of '1' if records are available. If there is a number in brackets beside the main number, this will indicate the number of records on that specific property. If there is no number in brackets, there is only one record for that property.

The symbol and colour used indicates 'elevation': the red inverted triangle will dictate 'ERIS Sites with Lower Elevation', the yellow triangle will dictate 'ERIS Sites with Higher Elevation' and the orange square will dictate 'ERIS Sites with Same Elevation.'

**Unplottables:** These are records that could not be mapped due to various reasons, including limited geographic information. These records may or may not be in your study area, and are included as reference.

**APPENDIX A.3– ERIS DATABASE REPORTS**



---

# DATABASE REPORT

**Project Property:** *Old Renwick Road Trail Extension  
W Renwick Road and S River Road  
Plainfield IL 60544*

**Project No:** *W24260.00*

**Report Type:** *Database Report*

**Order No:** *25031200996*

**Requested by:** *Engineering Resource Associates*

**Date Completed:** *March 14, 2025*

**Environmental Risk Information Services**

*A division of Glacier Media Inc.*

1.866.517.5204 | [info@erisinfo.com](mailto:info@erisinfo.com) | [erisinfo.com](http://erisinfo.com)

# Table of Contents

Table of Contents.....	2
Executive Summary.....	3
Executive Summary: Report Summary.....	4
Executive Summary: Site Report Summary - Project Property.....	8
Executive Summary: Site Report Summary - Surrounding Properties.....	9
Executive Summary: Summary by Data Source.....	10
Map.....	11
Aerial.....	14
Topographic Map.....	15
Detail Report.....	16
Unplottable Summary.....	17
Unplottable Report.....	18
Appendix: Database Descriptions.....	19
Definitions.....	35

## **Notice: IMPORTANT LIMITATIONS and YOUR LIABILITY**

**Reliance on information in Report:** This report DOES NOT replace a full Phase I Environmental Site Assessment but is solely intended to be used as database review of environmental records.

**License for use of information in Report:** No page of this report can be used without this cover page, this notice and the project property identifier. The information in Report(s) may not be modified or re-sold.

**Your Liability for misuse:** Using this Service and/or its reports in a manner contrary to this Notice or your agreement will be in breach of copyright and contract and ERIS may obtain damages for such mis-use, including damages caused to third parties, and gives ERIS the right to terminate your account, rescind your license to any previous reports and to bar you from future use of the Service.

**No warranty of Accuracy or Liability for ERIS:** The information contained in this report has been produced by ERIS Information Inc. ("ERIS") using various sources of information, including information provided by Federal and State government departments. The report applies only to the address and up to the date specified on the cover of this report, and any alterations or deviation from this description will require a new report. This report and the data contained herein does not purport to be and does not constitute a guarantee of the accuracy of the information contained herein and does not constitute a legal opinion nor medical advice. Although ERIS has endeavored to present you with information that is accurate, ERIS disclaims, any and all liability for any errors, omissions, or inaccuracies in such information and data, whether attributable to inadvertence, negligence or otherwise, and for any consequences arising therefrom. Liability on the part of ERIS is limited to the monetary value paid for this report.

**Trademark and Copyright:** You may not use the ERIS trademarks or attribute any work to ERIS other than as outlined above. This Service and Report (s) are protected by copyright owned by ERIS Information Inc. Copyright in data used in the Service or Report(s) (the "Data") is owned by ERIS or its licensors. The Service, Report(s) and Data may not be copied or reproduced in whole or in any substantial part without prior written consent of ERIS.

# Executive Summary

## Property Information:

**Project Property:** *Old Renwick Road Trail Extension  
W Renwick Road and S River Road Plainfield IL 60544*

**Project No:** *W24260.00*

**Coordinates:**

<b>Latitude:</b>	<i>41.5924487</i>
<b>Longitude:</b>	<i>-88.22289224</i>
<b>UTM Northing:</b>	<i>4,605,340.44</i>
<b>UTM Easting:</b>	<i>398,160.71</i>
<b>UTM Zone:</b>	<i>UTM Zone 16T</i>

**Elevation:** *595 FT*

## Order Information:

**Order No:** *25031200996*

**Date Requested:** *March 12, 2025*

**Requested by:** *Engineering Resource Associates*

**Report Type:** *Database Report*

## Historicals/Products:

<b>Aerial Photographs</b>	<i>Historical Aerials (with Project Boundaries)</i>
<b>City Directory Search</b>	<i>CD - 2 Street Search</i>
<b>ERIS Xplorer</b>	<a href="#"><i>ERIS Xplorer</i></a>
<b>Excel Add-On</b>	<i>Excel Add-On</i>
<b>Fire Insurance Maps</b>	<i>US Fire Insurance Maps</i>
<b>Physical Setting Report (PSR)</b>	<i>Physical Setting Report (PSR)</i>
<b>Topographic Map</b>	<i>Topographic Maps</i>

# Executive Summary: Report Summary

Database	Searched	Search Radius	Project Property	Within 0.12mi	0.125mi to 0.25mi	0.25mi to 0.50mi	0.50mi to 1.00mi	Total
<b>Standard Environmental Records</b>								
<b>Federal</b>								
NPL	Y	1	0	0	0	0	0	0
PROPOSED NPL	Y	1	0	0	0	0	0	0
DELETED NPL	Y	0.5	0	0	0	0	-	0
SEMS	Y	0.5	0	0	0	0	-	0
ODI	Y	0.5	0	0	0	0	-	0
SEMS ARCHIVE	Y	0.5	0	0	0	0	-	0
CERCLIS	Y	0.5	0	0	0	0	-	0
IODI	Y	0.5	0	0	0	0	-	0
CERCLIS NFRAP	Y	0.5	0	0	0	0	-	0
CERCLIS LIENS	Y	PO	0	-	-	-	-	0
RCRA CORRACTS	Y	1	0	0	0	0	0	0
RCRA TSD	Y	0.5	0	0	0	0	-	0
RCRA LQG	Y	0.25	0	0	0	-	-	0
RCRA SQG	Y	0.25	0	0	0	-	-	0
RCRA VSQG	Y	0.25	0	0	0	-	-	0
RCRA NON GEN	Y	0.25	0	0	0	-	-	0
RCRA CONTROLS	Y	0.5	0	0	0	0	-	0
FED ENG	Y	0.5	0	0	0	0	-	0
FED INST	Y	0.5	0	0	0	0	-	0
LUCIS	Y	0.5	0	0	0	0	-	0
NPL IC	Y	0.5	0	0	0	0	-	0
ERNS 1982 TO 1986	Y	PO	0	-	-	-	-	0
ERNS 1987 TO 1989	Y	PO	0	-	-	-	-	0
ERNS	Y	PO	0	-	-	-	-	0
FED BROWNFIELDS	Y	0.5	0	0	0	0	-	0
FEMA UST	Y	0.25	0	0	0	-	-	0
FRP	Y	0.25	0	0	0	-	-	0

<b>Database</b>	<b>Searched</b>	<b>Search Radius</b>	<b>Project Property</b>	<b>Within 0.12mi</b>	<b>0.125mi to 0.25mi</b>	<b>0.25mi to 0.50mi</b>	<b>0.50mi to 1.00mi</b>	<b>Total</b>
DELISTED FRP	Y	0.25	0	0	0	-	-	0
HIST GAS STATIONS	Y	0.25	0	0	0	-	-	0
REFN	Y	0.25	0	0	0	-	-	0
BULK TERMINAL	Y	0.25	0	0	0	-	-	0
SEMS LIEN	Y	PO	0	-	-	-	-	0
SUPERFUND ROD	Y	1	0	0	0	0	0	0
<b>State</b>								
SSU	Y	1	0	0	0	0	0	0
DELISTED SSU	Y	1	0	0	0	0	0	0
SWF/LF	Y	0.5	0	0	0	0	-	0
SWF/LF SPECIAL	Y	0.5	0	0	0	0	-	0
NIPC	Y	0.5	0	0	0	0	-	0
CCDD	Y	0.5	0	0	0	0	-	0
LUST	Y	0.5	0	0	0	0	-	0
LUST DOCUMENT	Y	0.5	0	0	0	0	-	0
DELISTED LUST	Y	0.5	0	0	0	0	-	0
LUST TRUST	Y	0.5	0	0	0	0	-	0
UST	Y	0.25	0	0	0	-	-	0
AST	Y	0.25	0	0	0	-	-	0
DELISTED TANK	Y	0.25	0	0	0	-	-	0
ENG	Y	0.5	0	0	0	0	-	0
INST	Y	0.5	0	0	0	0	-	0
AUL	Y	0.5	0	0	0	0	-	0
SRP	Y	0.5	0	0	0	0	-	0
REM ASSESS	Y	0.5	0	0	0	0	-	0
BROWNFIELDS	Y	0.5	0	0	0	0	-	0
BROWN MBRGP	Y	0.5	0	0	0	0	-	0
<b>Tribal</b>								
INDIAN LUST	Y	0.5	0	0	0	0	-	0
INDIAN UST	Y	0.25	0	0	0	-	-	0
DELISTED INDIAN LST	Y	0.5	0	0	0	0	-	0
DELISTED INDIAN UST	Y	0.25	0	0	0	-	-	0

**County**

*No County databases were selected to be included in the search.*

<i>Database</i>	<i>Searched</i>	<i>Search Radius</i>	<i>Project Property</i>	<i>Within 0.12mi</i>	<i>0.125mi to 0.25mi</i>	<i>0.25mi to 0.50mi</i>	<i>0.50mi to 1.00mi</i>	<i>Total</i>
<b>Additional Environmental Records</b>								
<b>Federal</b>								
PFAS GHG	Y	0.5	0	0	0	0	-	0
OSC RESPONSE	Y	0.125	0	0	-	-	-	0
FINDS/FRS	Y	PO	1	-	-	-	-	1
TRIS	Y	PO	0	-	-	-	-	0
PFAS NPL	Y	0.5	0	0	0	0	-	0
PFAS FED SITES	Y	0.5	0	0	0	0	-	0
PFAS SSEHRI	Y	0.5	0	0	0	0	-	0
PFAS ERNS	Y	0.5	0	0	0	0	-	0
PFAS NPDES	Y	0.5	0	0	0	0	-	0
PFAS TRI	Y	0.5	0	0	0	0	-	0
PFAS WATER	Y	0.5	0	0	0	0	-	0
PFAS TSCA	Y	0.5	0	0	0	0	-	0
PFAS E-MANIFEST	Y	0.5	0	0	0	0	-	0
PFAS IND	Y	0.5	0	0	0	0	-	0
HMIRS	Y	0.125	0	0	-	-	-	0
NCDL	Y	0.125	0	0	-	-	-	0
TSCA	Y	0.125	0	0	-	-	-	0
HIST TSCA	Y	0.125	0	0	-	-	-	0
FTTS ADMIN	Y	PO	0	-	-	-	-	0
FTTS INSP	Y	PO	0	-	-	-	-	0
PRP	Y	PO	0	-	-	-	-	0
SCRD DRYCLEANER	Y	0.5	0	0	0	0	-	0
ICIS	Y	PO	0	-	-	-	-	0
FED DRYCLEANERS	Y	0.25	0	0	0	-	-	0
DELISTED FED DRY	Y	0.25	0	0	0	-	-	0
FUDS	Y	1	0	0	0	0	0	0
FUDS MRS	Y	1	0	0	0	0	0	0
FORMER NIKE	Y	1	0	0	0	0	0	0
PIPELINE INCIDENT	Y	PO	0	-	-	-	-	0
MLTS	Y	PO	0	-	-	-	-	0
HIST MLTS	Y	PO	0	-	-	-	-	0
MINES	Y	0.25	0	0	0	-	-	0
SMCRA	Y	1	0	0	0	0	0	0



Database	Searched	Search Radius	Project Property	Within 0.12mi	0.125mi to 0.25mi	0.25mi to 0.50mi	0.50mi to 1.00mi	Total
MRDS	Y	1	0	0	0	0	0	0
LM SITES	Y	1	0	0	0	0	0	0
ALT FUELS	Y	0.25	0	0	0	-	-	0
CONSENT DECREES	Y	0.25	0	0	0	-	-	0
AFS	Y	PO	0	-	-	-	-	0
SSTS	Y	0.25	0	0	0	-	-	0
PCBT	Y	0.5	0	0	0	0	-	0
PCB	Y	0.5	0	0	0	0	-	0
POWER PLANTS	Y	0.125	0	0	-	-	-	0

**State**

SPILLS	Y	0.125	0	0	-	-	-	0
SPILL OER	Y	0.125	0	0	-	-	-	0
PFAS SPILLS	Y	0.5	0	0	0	0	-	0
DRYCLEANERS	Y	0.25	0	0	0	-	-	0
DELISTED DRYCLEANERS	Y	0.25	0	0	0	-	-	0
IEPA DOCS	Y	PO	0	-	-	-	-	0
CDL	Y	0.25	0	0	0	-	-	0
TIER 2	Y	0.125	0	0	-	-	-	0
AIR PERMITS	Y	0.25	0	0	0	-	-	0
UIC	Y	PO	0	-	-	-	-	0
MEDICAL WASTE	Y	0.25	0	0	0	-	-	0
COMPOST	Y	0.5	0	0	0	0	-	0

**Tribal**

*No Tribal additional environmental record sources available for this State.*

**County**

*No County additional environmental record sources available for this State.*

---

**Total:** 1 0 0 0 0 0 1

\* PO – Property Only

\* 'Property and adjoining properties' database search radii are set at 0.25 miles.

## Executive Summary: Site Report Summary - Project Property

<i>Map Key</i>	<i>DB</i>	<i>Company/Site Name</i>	<i>Address</i>	<i>Direction</i>	<i>Distance (mi/ft)</i>	<i>Elev Diff (ft)</i>	<i>Page Number</i>
<a href="#">1</a>	FINDS/FRS	15912 -16 S RIVER	15912 -16 S RIVER PLAINFIELD IL 60544 <i>Registry ID: 110059653708</i>	NE	0.00 / 0.00	4	<a href="#">16</a>

## Executive Summary: Site Report Summary - Surrounding Properties

<i>Map Key</i>	<i>DB</i>	<i>Company/Site Name</i>	<i>Address</i>	<i>Direction</i>	<i>Distance (mi/ft)</i>	<i>Elev Diff (ft)</i>	<i>Page Number</i>
----------------	-----------	--------------------------	----------------	------------------	-------------------------	-----------------------	--------------------

No records found in the selected databases for the surrounding properties.

## Executive Summary: Summary by Data Source

### Non Standard

#### Federal

##### FINDS/FRS - Facility Registry Service/Facility Index

A search of the FINDS/FRS database, dated Aug 1, 2024 has found that there are 1 FINDS/FRS site(s) within approximately 0.02miles of the project property.

<u>Equal/Higher Elevation</u>	<u>Address</u>	<u>Direction</u>	<u>Distance (mi/ft)</u>	<u>Map Key</u>
15912 -16 S RIVER	15912 -16 S RIVER PLAINFIELD IL 60544  <i>Registry ID: 110059653708</i>	NE	0.00 / 0.00	<a href="#">1</a>

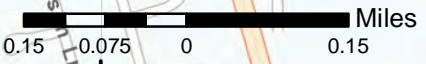
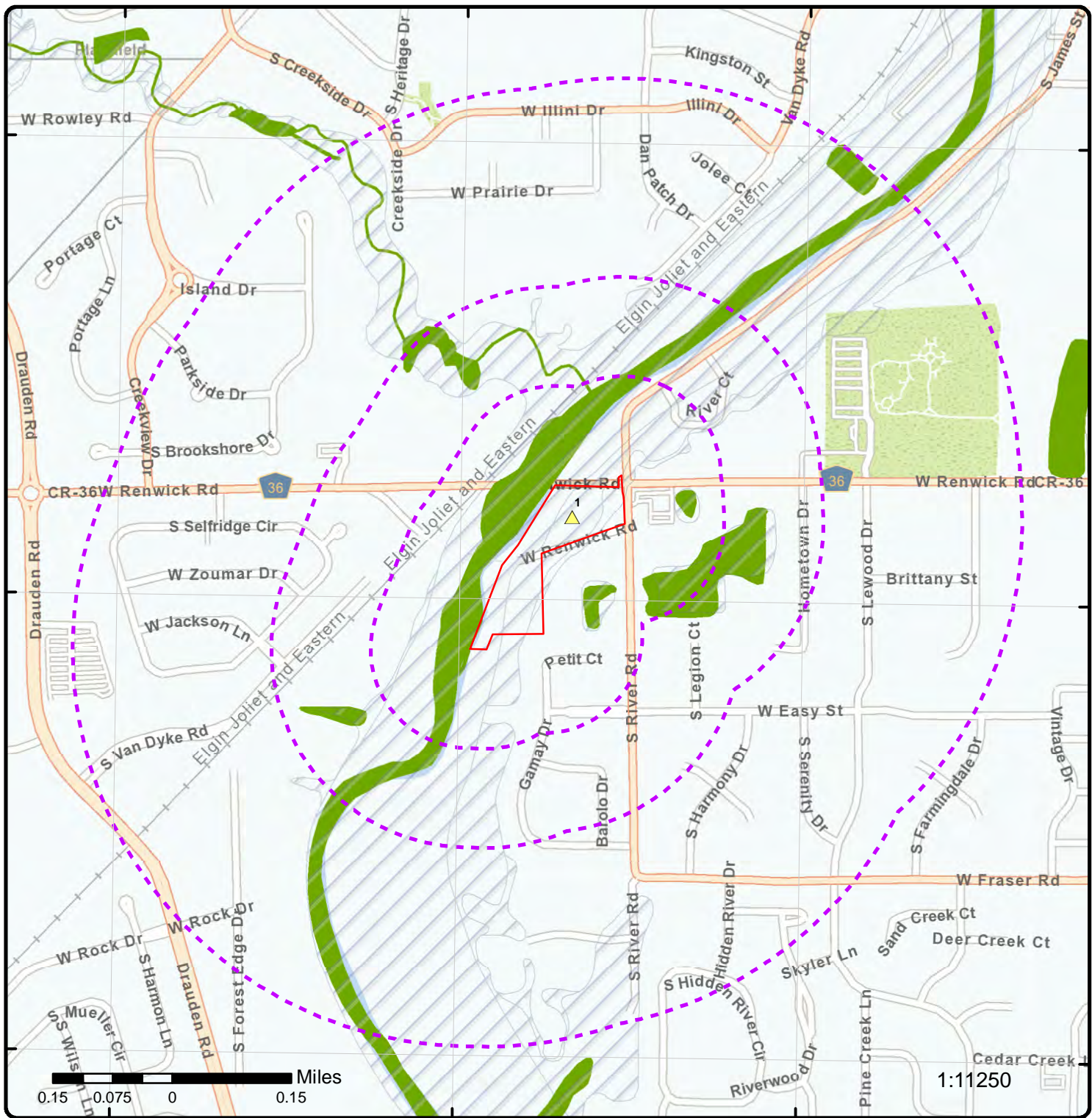


**Map: 1.0 Mile Radius**

Order Number: 25031200996  
 Address: W Renwick Road and S River Road, Plainfield, IL



- Project Property
- Buffer Outline
- ▲ Sites with Higher Elevation
- Sites with Same Elevation
- ▼ Sites with Lower Elevation
- Sites with Unknown Elevation
- Areas with Higher Elevation
- Areas with Same Elevation
- Areas with Lower Elevation
- Areas with Unknown Elevation
- Freeways; Highways
- Traffic Circle; Ramp
- Major & Minor Arterial
- Traffic Circle; Ramp
- Local Road
- + Rail
- State
- Country
- National Wetland
- Indian Reserve Land
- 100 Year Flood Zone
- 500 Year Flood Zone
- FWS Special Designation Areas
- National Priorities List (Active, Delisted, Proposed, Institutional Control)



1:11250

### Map: 0.5 Mile Radius

Order Number: 25031200996

Address: W Renwick Road and S River Road, Plainfield, IL



- Project Property
- Buffer Outline
- ▲ Sites with Higher Elevation
- Sites with Same Elevation
- ▼ Sites with Lower Elevation
- Sites with Unknown Elevation
- Areas with Higher Elevation
- Areas with Same Elevation
- Areas with Lower Elevation
- Areas with Unknown Elevation
- Freeways; Highways
- Traffic Circle; Ramp
- Major & Minor Arterial
- Traffic Circle; Ramp
- Local Road
- + Rail
- State
- Country
- National Wetland
- Indian Reserve Land
- 100 Year Flood Zone
- 500 Year Flood Zone
- FWS Special Designation Areas
- National Priorities List (Active, Delisted, Proposed, Institutional Control)



### Map: 0.25 Mile Radius

Order Number: 25031200996  
Address: W Renwick Road and S River Road, Plainfield, IL



- Project Property
- Buffer Outline
- ▲ Sites with Higher Elevation
- Sites with Same Elevation
- ▼ Sites with Lower Elevation
- Sites with Unknown Elevation
- Areas with Higher Elevation
- Areas with Same Elevation
- Areas with Lower Elevation
- Areas with Unknown Elevation
- Freeways; Highways
- Traffic Circle; Ramp
- Major & Minor Arterial
- Traffic Circle; Ramp
- Local Road
- Rail
- State
- Country
- National Wetland
- Indian Reserve Land
- 100 Year Flood Zone
- 500 Year Flood Zone
- FWS Special Designation Areas
- National Priorities List (Active, Delisted, Proposed, Institutional Control)



Source: Esri, Maxar, Earthstar Geographics, and the GIS User Community

**Aerial** Year: 2023

Address: W Renwick Road and S River Road, Plainfield, IL

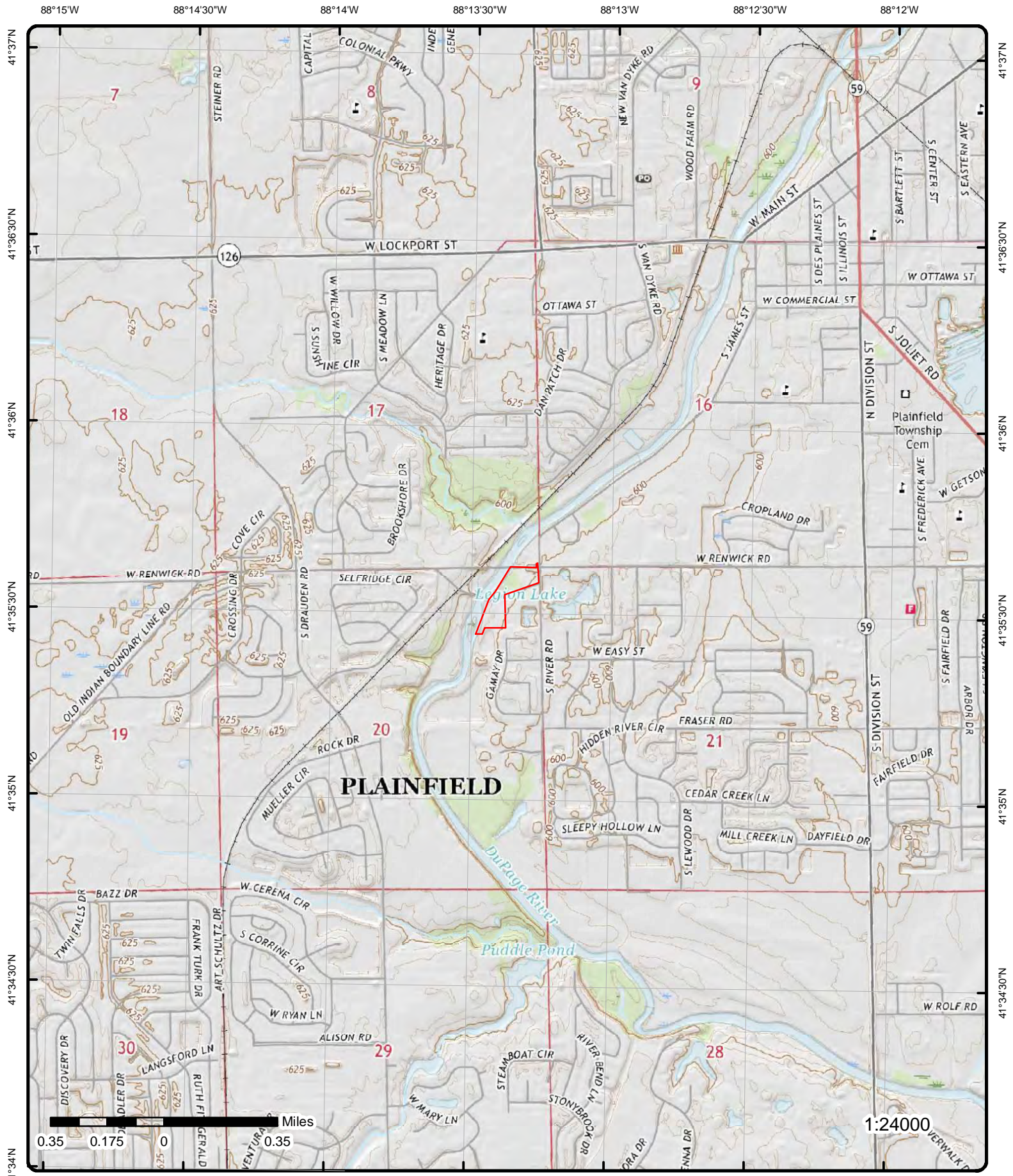
Source: ESRI World Imagery

Order Number: 25031200996



© ERIS Information Inc.





**Topographic Map** Year: 2021

Order Number: 25031200996

Address: W Renwick Road and S River Road, IL



Quadrangle(s): Yorkville SE IL, Plainfield IL

© ERIS Information Inc.

Source: USGS Topographic Map

# Detail Report

Map Key	Number of Records	Direction	Distance (mi/ft)	Elev/Diff (ft)	Site	DB
<u>1</u>	1 of 1	NE	0.00 / 0.00	599.40 / 4	15912 -16 S RIVER 15912 -16 S RIVER PLAINFIELD IL 60544	FINDS/FRS

**Registry ID:** 110059653708  
**FIPS Code:** 17197  
**HUC Code:**  
**Site Type Name:** STATIONARY  
**Location Description:**  
**Supplemental Location:**  
**Create Date:** 16-MAY-14  
**Update Date:**  
**Interest Types:** STATE MASTER  
**SIC Codes:**  
**SIC Code Descriptions:**  
**NAICS Codes:**  
**NAICS Code Descriptions:**  
**Conveyor:**  
**Federal Facility Code:**  
**Federal Agency Name:**  
**Tribal Land Code:**  
**Tribal Land Name:**  
**Congressional Dist No:**  
**Census Block Code:**  
**EPA Region Code:** 05  
**County Name:** WILL  
**US/Mexico Border Ind:**  
**Latitude:**  
**Longitude:**  
**Reference Point:**  
**Coord Collection Method:**  
**Accuracy Value:**  
**Datum:** NAD83  
**Source:**  
**Facility Detail Rprt URL:** [https://ofmpub.epa.gov/frs\\_public2/fii\\_query\\_detail.disp\\_program\\_facility?p\\_registry\\_id=110059653708](https://ofmpub.epa.gov/frs_public2/fii_query_detail.disp_program_facility?p_registry_id=110059653708)  
**Data Source:** Facility Registry Service - Single File  
**Program Acronyms:**

# Unplottable Summary

Total: 0 Unplottable sites

DB	Company Name/Site Name	Address	City	Zip	ERIS ID
----	------------------------	---------	------	-----	---------

No unplottable records were found that may be relevant for the search criteria.

# Unplottable Report

No unplottable records were found that may be relevant for the search criteria.

# Appendix: Database Descriptions

Environmental Risk Information Services (ERIS) can search the following databases. The extent of historical information varies with each database and current information is determined by what is publicly available to ERIS at the time of update. ERIS updates databases as set out in ASTM Standard E1527-13 and E1527-21, Section 8.1.8 Sources of Standard Source Information:

"Government information from nongovernmental sources may be considered current if the source updates the information at least every 90 days, or, for information that is updated less frequently than quarterly by the government agency, within 90 days of the date the government agency makes the information available to the public."

## Standard Environmental Record Sources

### Federal

#### National Priority List:

NPL

The U.S. Environmental Protection Agency (EPA)'s National Priorities List (NPL) includes the most serious uncontrolled or abandoned hazardous waste sites identified for possible long-term remedial action under the Superfund program, based primarily on the score a site receives from EPA's Hazard Ranking System. A site must be on the NPL to receive money from the Superfund Trust Fund for remedial action. This data includes NPL sites represented as polygons, where available, that can be sourced from the EPA NPL Superfund Site Boundaries dataset, refreshed by the Shared Enterprise Geodata and Services (SEGS). These site boundaries represent the footprint of a whole site, the sum of all the Operable Units (OUs) and the current understanding of the full extent of contamination; for Federal Facility sites, the total site polygon may be the Facility boundary. As site investigation and remediation progress, OUs may be added, modified or refined. Data provided by external parties is not independently verified by EPA. This boundary data is made available to the public strictly for informational purposes. Where there is no polygon boundary data available for a given site, the site is represented as a point.

**Government Publication Date: Dec 13, 2024**

#### National Priority List - Proposed:

PROPOSED NPL

Sites proposed by the U.S. Environmental Protection Agency (EPA), the state agency, or concerned citizens for addition to the National Priorities List (NPL) due to contamination by hazardous waste and identified by the EPA as a candidate for cleanup because it poses a risk to human health and/or the environment. Sites represented as polygons, where available, can be sourced from the EPA NPL Superfund Site Boundaries dataset, refreshed by the Shared Enterprise Geodata and Services (SEGS). These site boundaries represent the footprint of a whole site, the sum of all the Operable Units (OUs) and the current understanding of the full extent of contamination; for Federal Facility sites, the total site polygon may be the Facility boundary. Data provided by external parties is not independently verified by EPA. This boundary data is made available to the public strictly for informational purposes. Where there is no polygon boundary data available for a given site, the site is represented as a point.

**Government Publication Date: Dec 13, 2024**

#### Deleted NPL:

DELETED NPL

Sites deleted from the U.S. Environmental Protection Agency (EPA)'s National Priorities List (NPL). The National Oil and Hazardous Substances Pollution Contingency Plan (NCP) establishes the criteria that the EPA uses to delete sites from the NPL. In accordance with 40 CFR 300.425.(e), sites may be deleted from the NPL where no further response is appropriate. Sites represented as polygons, where available, can be sourced from the EPA NPL Superfund Site Boundaries dataset, refreshed by the Shared Enterprise Geodata and Services (SEGS). These site boundaries represent the footprint of a whole site, the sum of all the Operable Units (OUs) and the current understanding of the full extent of contamination; for Federal Facility sites, the total site polygon may be the Facility boundary. Data provided by external parties is not independently verified by EPA. This boundary data is made available to the public strictly for informational purposes. Where there is no polygon boundary data available for a given site, the site is represented as a point.

**Government Publication Date: Dec 13, 2024**

**SEMS List 8R Active Site Inventory:**

[SEMS](#)

The U.S. Environmental Protection Agency's (EPA) Superfund Program has deployed the Superfund Enterprise Management System (SEMS), which integrates multiple legacy systems into a comprehensive tracking and reporting tool. This inventory contains active sites evaluated by the Superfund program that are either proposed to be or are on the National Priorities List (NPL) as well as sites that are in the screening and assessment phase for possible inclusion on the NPL. The Active Site Inventory Report displays site and location information at active SEMS sites. An active site is one at which site assessment, removal, remedial, enforcement, cost recovery, or oversight activities are being planned or conducted. This data includes SEMS sites from the List 8R Active file as well as applicable sites from the EPA's Facility Registry Service map tool.

**Government Publication Date: Oct 24, 2024**

**Inventory of Open Dumps, June 1985:**

[ODI](#)

The Resource Conservation and Recovery Act (RCRA) provides for publication of an inventory of open dumps. The Act defines "open dumps" as facilities which do not comply with EPA's "Criteria for Classification of Solid Waste Disposal Facilities and Practices" (40 CFR 257).

**Government Publication Date: Jun 1985**

**SEMS List 8R Archive Sites:**

[SEMS ARCHIVE](#)

The U.S. Environmental Protection Agency's (EPA) Superfund Enterprise Management System (SEMS) Archived Site Inventory displays site and location information at sites archived from SEMS. An archived site is one at which EPA has determined that assessment has been completed and no further remedial action is planned under the Superfund program at this time. This data includes sites from the List 8R Archived site file.

**Government Publication Date: Oct 24, 2024**

**Comprehensive Environmental Response, Compensation and Liability Information System -**

[CERCLIS](#)

**CERCLIS:**

Superfund is a program administered by the United States Environmental Protection Agency (EPA) to locate, investigate, and clean up the worst hazardous waste sites throughout the United States. CERCLIS is a database of potential and confirmed hazardous waste sites at which the EPA Superfund program has some involvement. It contains sites that are either proposed to be or are on the National Priorities List (NPL) as well as sites that are in the screening and assessment phase for possible inclusion on the NPL. The EPA administers the Superfund program in cooperation with individual states and tribal governments; this database is made available by the EPA.

**Government Publication Date: Oct 25, 2013**

**EPA Report on the Status of Open Dumps on Indian Lands:**

[IODI](#)

Public Law 103-399, The Indian Lands Open Dump Cleanup Act of 1994, enacted October 22, 1994, identified congressional concerns that solid waste open dump sites located on American Indian or Alaska Native (AI/AN) lands threaten the health and safety of residents of those lands and contiguous areas. The purpose of the Act is to identify the location of open dumps on Indian lands, assess the relative health and environment hazards posed by those sites, and provide financial and technical assistance to Indian tribal governments to close such dumps in compliance with Federal standards and regulations or standards promulgated by Indian Tribal governments or Alaska Native entities.

**Government Publication Date: Dec 31, 1998**

**CERCLIS - No Further Remedial Action Planned:**

[CERCLIS NFRAP](#)

An archived site is one at which EPA has determined that assessment has been completed and no further remedial action is planned under the Superfund program at this time. The Archive designation means that, to the best of EPA's knowledge, assessment at a site has been completed and that EPA has determined no further steps will be taken to list this site on the National Priorities List (NPL). This decision does not necessarily mean that there is no hazard associated with a given site; it only means that, based upon available information, the location is not judged to be a potential NPL site.

**Government Publication Date: Oct 25, 2013**

**CERCLIS Liens:**

[CERCLIS LIENS](#)

A Federal Superfund lien exists at any property where EPA has incurred Superfund costs to address contamination ("Superfund site") and has provided notice of liability to the property owner. A Federal CERCLA ("Superfund") lien can exist by operation of law at any site or property at which EPA has spent Superfund monies. This database is made available by the United States Environmental Protection Agency (EPA). This database was provided by the United States Environmental Protection Agency (EPA). Refer to SEMS LIEN as the current data source for Superfund Liens.

**Government Publication Date: Jan 30, 2014**

**RCRA CORRACTS-Corrective Action:**

[RCRA CORRACTS](#)

RCRA Info is the U.S. Environmental Protection Agency's (EPA) comprehensive information system, providing access to data supporting the Resource Conservation and Recovery Act (RCRA) of 1976 and the Hazardous and Solid Waste Amendments (HSWA) of 1984. At these sites, the Corrective Action Program ensures that cleanups occur. EPA and state regulators work with facilities and communities to design remedies based on the contamination, geology, and anticipated use unique to each site.

**Government Publication Date: Oct 21, 2024**

**RCRA non-CORRACTS TSD Facilities:**

[RCRA TSD](#)

RCRA Info is the U.S. Environmental Protection Agency's (EPA) comprehensive information system, providing access to data supporting the Resource Conservation and Recovery Act (RCRA) of 1976 and the Hazardous and Solid Waste Amendments (HSWA) of 1984. This database includes Non-Corrective Action sites that have indicated engagement in the treatment, storage, or disposal of hazardous waste which requires a RCRA hazardous waste permit.

**Government Publication Date: Oct 21, 2024**

**RCRA Generator List:**

[RCRA LQG](#)

RCRA Info is the U.S. Environmental Protection Agency's (EPA) comprehensive information system, providing access to data supporting the Resource Conservation and Recovery Act (RCRA) of 1976 and the Hazardous and Solid Waste Amendments (HSWA) of 1984. RCRA Info replaces the data recording and reporting abilities of the Resource Conservation and Recovery Information System (RCRIS) and the Biennial Reporting System (BRS). A hazardous waste generator is any person or site whose processes and actions create hazardous waste (see 40 CFR 260.10). Large Quantity Generators (LQGs) generate 1,000 kilograms per month or more of hazardous waste or more than one kilogram per month of acutely hazardous waste.

**Government Publication Date: Oct 21, 2024**

**RCRA Small Quantity Generators List:**

[RCRA SQG](#)

RCRA Info is the U.S. Environmental Protection Agency's (EPA) comprehensive information system, providing access to data supporting the Resource Conservation and Recovery Act (RCRA) of 1976 and the Hazardous and Solid Waste Amendments (HSWA) of 1984. RCRA Info replaces the data recording and reporting abilities of the Resource Conservation and Recovery Information System (RCRIS) and the Biennial Reporting System (BRS). A hazardous waste generator is any person or site whose processes and actions create hazardous waste (see 40 CFR 260.10). Small Quantity Generators (SQGs) generate more than 100 kilograms, but less than 1,000 kilograms, of hazardous waste per month.

**Government Publication Date: Oct 21, 2024**

**RCRA Very Small Quantity Generators List:**

[RCRA VSQG](#)

RCRA Info is the U.S. Environmental Protection Agency's (EPA) comprehensive information system, providing access to data supporting the Resource Conservation and Recovery Act (RCRA) of 1976 and the Hazardous and Solid Waste Amendments (HSWA) of 1984. A hazardous waste generator is any person or site whose processes and actions create hazardous waste (see 40 CFR 260.10). Very Small Quantity Generators (VSQG) generate 100 kilograms or less per month of hazardous waste, or one kilogram or less per month of acutely hazardous waste. Additionally, VSQG may not accumulate more than 1,000 kilograms of hazardous waste at any time.

**Government Publication Date: Oct 21, 2024**

**RCRA Non-Generators:**

[RCRA NON GEN](#)

RCRA Info is the U.S. Environmental Protection Agency's (EPA) comprehensive information system, providing access to data supporting the Resource Conservation and Recovery Act (RCRA) of 1976 and the Hazardous and Solid Waste Amendments (HSWA) of 1984. RCRA Info replaces the data recording and reporting abilities of the Resource Conservation and Recovery Information System (RCRIS) and the Biennial Reporting System (BRS). A hazardous waste generator is any person or site whose processes and actions create hazardous waste (see 40 CFR 260.10). Non-Generators do not presently generate hazardous waste.

**Government Publication Date: Oct 21, 2024**

**RCRA Sites with Controls:**

[RCRA CONTROLS](#)

List of Resource Conservation and Recovery Act (RCRA) facilities with institutional controls in place. RCRA gives the U.S. Environmental Protection Agency (EPA) the authority to control hazardous waste from the "cradle-to-grave." This includes the generation, transportation, treatment, storage, and disposal of hazardous waste. RCRA also set forth a framework for the management of non-hazardous solid wastes. The 1986 amendments to RCRA enabled EPA to address environmental problems that could result from underground tanks storing petroleum and other hazardous substances.

**Government Publication Date: Oct 21, 2024**

**Federal Engineering Controls-ECs:**

[FED ENG](#)

List of Engineering controls (ECs) made available by the United States Environmental Protection Agency (EPA). ECs encompass a variety of engineered and constructed physical barriers (e.g., soil capping, sub-surface venting systems, mitigation barriers, fences) to contain and/or prevent exposure to contamination on a property. The EC listing includes remedy component data from Superfund decision documents for applicable sites on the final or deleted on the National Priorities List (NPL); and sites with a Superfund Alternative Approach (SAA) Agreement in place. The only sites included that are not on the NPL; proposed for NPL; or removed from proposed NPL, are those with an SAA Agreement in place.

**Government Publication Date: Jan 29, 2025**

**Federal Institutional Controls- ICs:**

FED INST

List of Institutional controls (ICs) made available by the United States Environmental Protection Agency (EPA). ICs are non-engineered instruments, such as administrative and legal controls, that help minimize the potential for human exposure to contamination and/or protect the integrity of the remedy. Although it is EPA's expectation that treatment or engineering controls will be used to address principal threat wastes and that groundwater will be returned to its beneficial use whenever practicable, ICs play an important role in site remedies because they reduce exposure to contamination by limiting land or resource use and guide human behavior at a site. The IC listing includes remedy component data from Superfund decision documents for applicable sites on the final or deleted on the National Priorities List (NPL); and sites with a Superfund Alternative Approach (SAA) Agreement in place. The only sites included that are not on the NPL; proposed for NPL; or removed from proposed NPL, are those with an SAA Agreement in place.

**Government Publication Date: Jan 29, 2025**

**Land Use Control Information System:**

LUCIS

The LUCIS database is maintained by the U.S. Department of the Navy and contains information for former Base Realignment and Closure (BRAC) properties across the United States.

**Government Publication Date: Sep 1, 2006**

**Institutional Control Boundaries at NPL sites:**

NPL IC

These boundaries of Institutional Control areas at sites on the U.S. Environmental Protection Agency's (EPA) National Priorities List (NPL), or as Proposed or Deleted, are sourced from the EPA NPL Superfund Site Boundaries dataset, refreshed by the Shared Enterprise Geodata and Services (SEGS). The EPA's NPL includes the most serious uncontrolled or abandoned hazardous waste sites identified for possible long-term remedial action under the Superfund program. Institutional controls are non-engineered instruments such as administrative and legal controls that help minimize the potential for human exposure to contamination and/or protect the integrity of the remedy. Data provided by external parties is not independently verified by EPA. This boundary data is made available to the public strictly for informational purposes.

**Government Publication Date: Nov 20, 2024**

**Emergency Response Notification System:**

ERNS 1982 TO 1986

Database of oil and hazardous substances spill reports controlled by the National Response Center. The primary function of the National Response Center is to serve as the sole national point of contact for reporting oil, chemical, radiological, biological, and etiological discharges into the environment anywhere in the United States and its territories.

**Government Publication Date: 1982-1986**

**Emergency Response Notification System:**

ERNS 1987 TO 1989

Database of oil and hazardous substances spill reports controlled by the National Response Center. The primary function of the National Response Center is to serve as the sole national point of contact for reporting oil, chemical, radiological, biological, and etiological discharges into the environment anywhere in the United States and its territories.

**Government Publication Date: 1987-1989**

**Emergency Response Notification System:**

ERNS

Database of oil and hazardous substances spill reports made available by the United States Coast Guard National Response Center (NRC). The NRC fields initial reports for pollution and railroad incidents and forwards that information to appropriate federal/state agencies for response. These data contain initial incident data that has not been validated or investigated by a federal/state response agency.

**Government Publication Date: Dec 31, 2024**

**The Assessment, Cleanup and Redevelopment Exchange System (ACRES) Brownfield Database:**

FED BROWNFIELDS

Brownfields are real property, the expansion, redevelopment, or reuse of which may be complicated by the presence or potential presence of a hazardous substance, pollutant, or contaminant. Cleaning up and reinvesting in these properties protects the environment, reduces blight, and takes development pressures off greenspaces and working lands. This data is provided by the United States Environmental Protection Agency (EPA) and includes Brownfield sites from the Cleanups in My Community (CIMC) web application.

**Government Publication Date: Feb 7, 2024**

**FEMA Underground Storage Tank Listing:**

FEMA UST

The Federal Emergency Management Agency (FEMA) of the Department of Homeland Security maintains a list of FEMA owned underground storage tanks.

**Government Publication Date: Dec 31, 2017**



**Facility Response Plan:**

FRP

This listing contains facilities that have submitted Facility Response Plans (FRPs) to the U.S. Environmental Protection Agency (EPA). Facilities that could reasonably be expected to cause "substantial harm" to the environment by discharging oil into or on navigable waters are required to prepare and submit FRPs. Harm is determined based on total oil storage capacity, secondary containment and age of tanks, oil transfer activities, history of discharges, proximity to a public drinking water intake or sensitive environments. This listing includes FRP facilities from an applicable EPA FOIA file and Homeland Infrastructure Foundation-Level Data (HIFLD) data file.

**Government Publication Date: Jan 9, 2024**

**Delisted Facility Response Plans:**

DELISTED FRP

Facilities that once appeared in - and have since been removed from - the list of facilities that have submitted Facility Response Plans (FRP) to EPA. Facilities that could reasonably be expected to cause "substantial harm" to the environment by discharging oil into or on navigable waters are required to prepare and submit Facility Response Plans (FRPs). Harm is determined based on total oil storage capacity, secondary containment and age of tanks, oil transfer activities, history of discharges, proximity to a public drinking water intake or sensitive environments.

**Government Publication Date: Jan 9, 2024**

**Historical Gas Stations:**

HIST GAS STATIONS

This historic directory of service stations is provided by the Cities Service Company. The directory includes Cities Service filling stations that were located throughout the United States in 1930.

**Government Publication Date: Jul 1, 1930**

**Petroleum Refineries:**

REFN

This list of petroleum refineries is sourced from the U.S. Energy Information Administration (EIA), Refinery Capacity Report. The listing includes operating and idle petroleum refineries (including new refineries under construction) and refineries shut down during the previous year. The geographic area the report covers is the 50 States, the District of Columbia, Puerto Rico, the U.S. Virgin Islands, Guam, and other U.S. possessions. Per the EIA, the facility location data represents the approximate location based on research of publicly available information from sources such as Federal agencies, company websites, and satellite images on public websites.

**Government Publication Date: Oct 31, 2024**

**Petroleum Product and Crude Oil Rail Terminals:**

BULK TERMINAL

A list of petroleum product and crude oil rail terminals from the U.S. Energy Information Administration (EIA), as well as petroleum terminals sourced from Oak Ridge National Laboratory hosted by the Homeland Infrastructure Foundation-Level Database. Data includes operable bulk petroleum product terminals with a total bulk shell storage capacity of 50,000 barrels or more, and/or the ability to receive volumes from tanker, barge, or pipeline; also rail terminals handling the loading and unloading of crude oil with activity between 2017 and 2018. EIA petroleum product terminal data comes from the EIA-815 Bulk Terminal and Blender Report, which includes working, shell in operation, and shell idle for several major product groupings.

**Government Publication Date: Oct 31, 2024**

**LIEN on Property:**

SEMS LIEN

The U.S. Environmental Protection Agency's (EPA) Superfund Enterprise Management System (SEMS) provides Lien details on applicable properties, such as the Superfund lien on property activity, the lien property information, and the parties associated with the lien.

**Government Publication Date: Oct 24, 2024**

**Superfund Decision Documents:**

SUPERFUND ROD

This database contains a list of decision documents for Superfund sites. Decision documents serve to provide the reasoning for the choice of (or) changes to a Superfund Site cleanup plan. The decision documents include completed Records of Decision (ROD), ROD Amendments, Explanations of Significant Differences (ESD) for active and archived sites stored in the Superfund Enterprise Management System (SEMS), along with other associated memos and files. This information is maintained and made available by the U.S. Environmental Protection Agency.

**Government Publication Date: Oct 24, 2024**

**State**

**State Response Action Program Database:**

SSU

The State Response Action Program database identifies the status of all sites under the responsibility of the Illinois EPA's State Sites Unit. The State Response Action Program database made available by Illinois Environmental Protection Agency. This database serves a purpose similar to that of the federal Superfund Enterprise Management System (SEMS), functioning as a state-level counterpart for tracking potential hazardous substance release sites.

**Government Publication Date: Aug 3, 2023**

**Delisted State Response Action Program:**

DELISTED SSU

List of sites removed from the State Response Action Program database identifies the status of all sites under the responsibility of the Illinois EPA's State Sites Unit.

**Government Publication Date: Aug 3, 2023**

**Solid Waste Landfills Subject to State Surcharge Database:**

SWF/LF

The Bureau of Land maintains a list of solid waste facilities and landfills throughout the state. This list made available by Illinois Environmental Protection Agency's Bureau of land.

**Government Publication Date: Jun 24, 2024**

**Special Waste Site List:**

SWF/LF SPECIAL

The following landfills are those that as of January 1, 1990, accept non-hazardous special waste pursuant to the Illinois Environmental Protection Agency Non-Hazardous Special Waste Definition. List A includes landfills that may receive any non-hazardous waste. Non-Regional Pollutant Control Facilities are so noted. List B includes landfills designed to receive specific non-hazardous wastes. List B landfills are designated as a Regional Pollutant Control Facility by RPCF, or Non-regional Pollutant Control Facility by Non-RPCF.

**Government Publication Date: Jan 1, 1990**

**Northeastern Illinois Planning Commission Historical Inventory of Solid Waste Disposal Sites in**

NIPC

**Northeastern Illinois:**

Historical inventory of solid waste disposal sites in northeastern Illinois prepared by the Northeastern Illinois Planning Commission (NIPC).

**Government Publication Date: Dec 1987**

**Clean Construction or Demolition Debris:**

CCDD

This is a list of CCDD Fill Operations with Approved Permits. Beginning July 1, 2008, no person can use CCDD as fill material in a current or former quarry, mine, or other excavation unless they have obtained a permit from the Illinois EPA.

**Government Publication Date: Feb 27, 2025**

**Leaking Underground Storage Tanks (LUST):**

LUST

Leaking underground storage tanks (LUSTs) are a significant source of environmental contamination and may pose threats to human health and safety. The Illinois Office of the State Fire Marshal (OSFM) regulates the daily operation and maintenance of UST systems. When a release occurs, a tank owner, operator, or their designated representative, must notify the Illinois Emergency Management Agency (IEMA), which then notifies the Illinois Environmental Protection Agency (Illinois EPA). The Illinois EPA's LUST Section begins oversight of remedial activities only after the UST release has been reported to the IEMA.

**Government Publication Date: Nov 15, 2024**

**Leaking UST Document:**

LUST DOCUMENT

A list of sites from the Illinois Environmental Protection Agency (IEPA) Document Explorer at which one or more of the documents is in the Leaking Underground Storage Tank (LUST) category. The IEPA Document Explorer provides online access to numerous Illinois EPA public records which are maintained in a digital format.

**Government Publication Date: Jul 23, 2024**

**Delisted Leaking Underground Storage Tank Sites:**

DELISTED LUST

List of sites removed from the Leaking Underground Storage Tank Incident Tracking (LIT) database made available by the Illinois Environmental Protection Agency.

**Government Publication Date: Oct 21, 2024**

**Underground Storage Tank Fund Payment Priority List:**

LUST TRUST

In case sufficient funds are not available in the Underground Storage Tank Fund, requests for payment are entered on the Payment Priority List by "queue date" order. As required by the Environmental Protection Act, the queue date is the date that a complete request for partial or final payment was received by the Agency. The queue date is "officially" confirmed at the end of the payment review process when a Final Decision Letter is sent to the site owner. The Underground Storage Tank Fund Priority list made available by Illinois Environmental Protection Agency.

**Government Publication Date: Nov 01, 2016**

**Underground Storage Tank Database (UST):**

UST

This Underground Storage Tank (UST) database is maintained by the Division of Petroleum & Chemical Safety of the Office of the Illinois State Fire Marshal (OSFM). Agency Disclaimer: The data contains information derived from tank registration information supplied to the OSFM from outside sources. This information may not contain complete or current information on a specific tank.

**Government Publication Date: Oct 21, 2024**

**Aboveground Storage Tanks (AST):**

AST

A list of aboveground storage tanks inspected by the Office of State Fire Marshal (OSFM).

**Government Publication Date: Nov 1, 2024**

**Delisted Storage Tanks:**

DELISTED TANK

This database contains a list of closed storage tank sites that were removed from the Illinois Department of Environmental Quality.

**Government Publication Date: Oct 21, 2024**

**Sites with Engineering Controls:**

ENG

Sites in the Illinois Environmental Protection Agency (IEPA)'s Site Remediation Program (SRP) database with engineering controls in place.

**Government Publication Date: Nov 22, 2024**

**Institutional Controls:**

INST

Sites in the Illinois Environmental Protection Agency (IEPA)'s Site Remediation Program (SRP) database with institutional controls in place.

**Government Publication Date: Nov 22, 2024**

**Environmental Covenants Registry:**

AUL

According to the Illinois Environmental Protection Agency (Illinois EPA), the Illinois Uniform Environmental Covenants Act (UECA) (765 Illinois Compiled Statutes (ILCS) 122 et seq.) creates an environmental covenant that is a specific recordable interest in real estate. It arises from an environmental response project that imposes activity and use limitations on a property. No environmental covenant is effective without the approval of the Illinois EPA, through the Director's signature. The UECA instrument recites the property use controls and remediation requirements imposed upon the property. Section 12(a) of the Illinois UECA requires the Illinois EPA to establish and maintain a registry that contains all environmental covenants and any amendment or termination of those covenants.

**Government Publication Date: Sep 24, 2024**

**Illinois Site Remediation Program Database:**

SRP

The Site Remediation Program (SRP) database identifies the status of all voluntary remediation projects administered through the Pre-Notice Site Cleanup Program (1989 to 1995) and the Site Remediation Program (1996 to the present). The SRP database is made available by the Illinois Environmental Protection Agency (IEPA).

**Government Publication Date: Nov 22, 2024**

**Document Explorer Remediation and Assessment Sites:**

REM ASSESS

A list of sites from the Illinois Environmental Protection Agency (IEPA) Document Explorer at which one or more documents available are associated with the Federal Facilities Unit, National Priorities List Unit, Site Assessment Unit, or Voluntary Site Remediation Unit. The IEPA Document Explorer provides online access to numerous Illinois EPA public records which are maintained in a digital format.

**Government Publication Date: Jul 23, 2024**

**Brownfields Redevelopment Assessment Database:**

BROWNFIELDS

This listing of Brownfields Redevelopment Assessment sites is provided by the Illinois Environmental Protection Agency's (IL EPA) Bureau of Land. Brownfields are abandoned or under-utilized industrial and commercial properties with actual or perceived contamination and an active potential for redevelopment. The IL EPA Remedial Project Management Section (RPMS) manages the Brownfields loan programs and offers technical support to communities through the services of its Brownfields Representatives.

**Government Publication Date: Jun 4, 2024**

**Municipal Brownfields Redevelopment Grant Program (MBRGP) project sites administered through OBA:**

BROWN MBRGP

The Office of Brownfields Assistance (OBA) database identifies the status of all Municipal Brownfields Redevelopment Grant Program (MBRGP) project sites administered through OBA. Office of Brownfields Assistance Database search made available by Illinois Environmental Protection Agency's Bureau of Land Data-Center.

**Government Publication Date: Mar 31, 2013**

**Tribal**

**Leaking Underground Storage Tanks on Indian Lands:**

INDIAN LUST

This list of leaking underground storage tanks (LUSTs) on Tribal/Indian Lands in Region 5, which includes Illinois, is made available by the United States Environmental Protection Agency (EPA). There are no federally recognized Tribes in Illinois, according to the U.S. Department of Interior, Bureau of Indian Affairs.

**Government Publication Date: Oct 16, 2017**

**Underground Storage Tanks (USTs) on Indian Lands:**

[INDIAN UST](#)

This list of underground storage tanks (USTs) on Tribal/Indian Lands in Region 5, which includes Illinois, is made available by the United States Environmental Protection Agency (EPA). There are no federally recognized Tribes in Illinois, according to the U.S. Department of Interior, Bureau of Indian Affairs.

**Government Publication Date: Oct 16, 2017**

**Delisted Tribal Leaking Storage Tanks:**

[DELISTED INDIAN LST](#)

Leaking Underground Storage Tank (LUST) facilities which once appeared on - and have since been removed from - the Regional Tribal/Indian LUST lists made available by the United States Environmental Protection Agency (EPA).

**Government Publication Date: Oct 15, 2024**

**Delisted Tribal Underground Storage Tanks:**

[DELISTED INDIAN UST](#)

Underground Storage Tank (UST) facilities which once appeared on - and have since been removed from - the Regional Tribal/Indian UST lists made available by the United States Environmental Protection Agency (EPA).

**Government Publication Date: Oct 15, 2024**

**County**

**No County databases were selected to be included in the search.**

**Additional Environmental Record Sources**

**Federal**

**PFAS Greenhouse Gas Emissions Data:**

[PFAS GHG](#)

The U.S. Environmental Protection Agency's Greenhouse Gas Reporting Program (GHGRP) collects Greenhouse Gas (GHG) data from large emitting facilities (25,000 metric tons of carbon dioxide equivalent (CO<sub>2</sub>e) per year), and suppliers of fossil fuels and industrial gases that results in GHG emissions when used. Includes GHG emissions data for facilities that emit or have emitted since 2010 chemicals identified in EPA's CompTox Chemicals Dashboard list of PFAS without explicit structures and list of PFAS structures by DSSTox. PFAS emissions data has been identified for facilities engaged in the following industrial processes: Aluminum Production (GHGRP Subpart F), HCFC-22 Production and HFC-23 Destruction (Subpart O), Electronics Manufacturing (Subpart I), Fluorinated Gas Production (Subpart L), Magnesium Production (Subpart T), Electrical Transmission and Distribution Equipment Use (Subpart DD), and Manufacture of Electric Transmission and Distribution Equipment (Subpart SS). Over time, other industrial processes with required GHGRP reporting may include PFAS emissions data and the list of reportable gases may change over time.

**Government Publication Date: Aug 5, 2024**

**On-Scene Coordinator Response Sites:**

[OSC RESPONSE](#)

This list of On-Scene Coordinator (OSC) Response Sites is provided by the U.S. Environmental Protection Agency (EPA). OSCs are the federal officials responsible for monitoring or directing responses to all oil spills and hazardous substance releases reported to the federal government. OSCs coordinate all federal efforts with, and provide support and information to local, state, and regional response communities. An OSC is an agent of either EPA or the U.S. Coast Guard (USCG), depending on where the incident occurs. EPA's OSCs have primary responsibility for spills and releases to inland areas and waters. USCG OSCs have responsibility for coastal waters and the Great Lakes. In general, an OSC has the following key responsibilities during and after a response: Assessment, Monitoring, Response Assistance, and Evaluation.

**Government Publication Date: Apr 4, 2024**

**Facility Registry Service/Facility Index:**

[FINDS/FRS](#)

The Facility Registry Service (FRS) is a centrally managed database that identifies facilities, sites, or places subject to environmental regulations or of environmental interest. FRS creates high-quality, accurate, and authoritative facility identification records through rigorous verification and management procedures that incorporate information from program national systems, state master facility records, and data collected from EPA's Central Data Exchange registrations and data management personnel. This list is made available by the U.S. Environmental Protection Agency (EPA).

**Government Publication Date: Aug 1, 2024**

**Toxics Release Inventory (TRI) Program:**

TRIS

The U.S. Environmental Protection Agency's Toxics Release Inventory (TRI) is a database containing data on disposal or other releases of toxic chemicals from U.S. facilities and information about how facilities manage those chemicals through recycling, energy recovery, and treatment. There are currently 770 individually listed chemicals and 33 chemical categories covered by the TRI Program. Facilities that manufacture, process or otherwise use these chemicals in amounts above established levels must submit annual reporting forms for each chemical. Note that the TRI chemical list does not include all toxic chemicals used in the U.S. One of TRI's primary purposes is to inform communities about toxic chemical releases to the environment. This database includes TRI Reporting Data for calendar years 1987 through 2021 and Preliminary Data for 2022.

**Government Publication Date: Sep 20, 2023**

**PFOA/PFOS Contaminated Sites:**

PFAS NPL

This list of Superfund Sites with Per- and Polyfluoroalkyl Substances (PFAS) detections is made available by the U.S. Environmental Protection Agency (EPA) in their PFAS Analytic Tools data, previously the list was obtained by EPA FOIA requests. EPA's Office of Land and Emergency Management and EPA Regional Offices maintain what is known about site investigations, contamination, and remedial actions under the Comprehensive Environmental Response, Compensation, and Liability Act (CERCLA) where PFAS is present in the environment. Limitations: Detections of PFAS at National Priorities List (NPL) sites do not mean that people are at risk from PFAS, are exposed to PFAS, or that the site is the source of the PFAS. The information in the Superfund NPL and Superfund Alternative Agreement (SAA) PFAS detection site list is years old and may not be accurate today. Site information such as site name, site ID, and location has been confirmed for accuracy; however, PFAS-related information such as media sampled, drinking water being above the health advisory, or mitigation efforts has not been verified. For Federal Facilities data, the other Federal agencies (OFA) are the lead agency for their data and provided them to EPA.

**Government Publication Date: Dec 17, 2024**

**Federal Agency Locations with Known or Suspected PFAS Detections:**

PFAS FED SITES

This list of federal agency locations with known or suspected detections of Per- and Polyfluoroalkyl Substances (PFAS) is made available by the U.S. Environmental Protection Agency's (EPA) PFAS Analytic Tools data. The EPA outlines that these data are gathered from several federal entities, such as the federal Superfund program, Department of Defense (DOD), National Aeronautics and Space Administration (NASA), Department of Transportation (DOT), and Department of Energy (DOE). The dates this data was extracted for the PFAS Analytic Tools range from 2022 to 2024. Sites on this list do not necessarily reflect the source/s of PFAS contamination and detections do not indicate level of risk or human exposure at the site. Agricultural notifications in this data are limited to DOD sites only. At this time, the EPA is aware that this list is not comprehensive of all Federal agencies.

**Government Publication Date: Oct 24, 2024**

**SSEHRI PFAS Contamination Sites:**

PFAS SSEHRI

This PFAS Contamination Site Tracker database is compiled by the PFAS Project Lab, part of the Social Science Environmental Health Research Institute (SSEHRI) at Northeastern University. According to the SSEHRI, the database records qualitative and quantitative data from each known site of PFAS contamination, including timeline of discovery, sources, levels, health impacts, community response, and government response. The goal of this database is to compile information and support public understanding of the rapidly unfolding issue of PFAS contamination. All data presented was extracted from government websites, news articles, or publicly available documents. Locations for the Known PFAS Contamination Sites are sourced from the PFAS Sites and Community Resources Map by the PFAS-REACH team, credited to PFAS Project Lab, Silent Spring Institute, and PFAS Exchange. Disclaimer: The source conveys the data undergoes regular updates as new information becomes available, some sites may be missing and/or contain information that is incorrect or outdated, as well as their information represents all contamination sites SSEHRI is aware of, not all possible contamination sites. This data is not intended to be used for legal purposes. Access the following source link for the most current information: <https://pfasproject.com/pfas-sites-and-community-resources/>

**Government Publication Date: Jun 27, 2024**

**National Response Center PFAS Spills:**

PFAS ERNS

This Per- and Poly-Fluoroalkyl Substances (PFAS) Spills dataset is made available via the U.S. Environmental Protection Agency's (EPA) PFAS Analytic Tools. The National Response Center (NRC), operated by the U.S. Coast Guard, is the designated federal point of contact for reporting all oil, chemical, and other discharges into the environment, for the United States and its territories. This dataset contains NRC spill information from 1990 to the present that is restricted to records associated with PFAS and PFAS-containing materials. Incidents are filtered to include only records with a "Material Involved" or "Incident Description" related to Aqueous Film Forming Foam (AFFF). The keywords used to filter the data included "AFFF," "Fire Fighting Foam," "Aqueous Film Forming Foam," "Fire Suppressant Foam," "PFAS," "PERFL," "PFOA," "PFOS," and "Genx." Limitations: The data from the NRC website contains initial incident data that has not been validated or investigated by a federal/state response agency. Keyword searches may misidentify some incident reports that do not contain PFAS. This dataset should also not be considered to be exhaustive of all PFAS spills/release incidents.

**Government Publication Date: Dec 9, 2024**

**PFAS NPDES Discharge Monitoring:**

PFAS NPDES

This list of National Pollutant Discharge Elimination System (NPDES) permitted facilities with required monitoring for Per- and Polyfluoroalkyl (PFAS) Substances is made available via the U.S. Environmental Protection Agency (EPA)'s PFAS Analytic Tools. Any point-source wastewater discharged to waters of the United States must have a NPDES permit, which defines a set of parameters for pollutants and monitoring to ensure that the discharge does not degrade water quality or impair human health. This list includes NPDES permitted facilities associated with permits that monitor for Per- and Polyfluoroalkyl Substances (PFAS), limited to the years 2007 - present. EPA further advises the following regarding these data: currently, fewer than half of states have required PFAS monitoring for at least one of their permittees, and fewer states have established PFAS effluent limits for permittees. For states that may have required monitoring, some reporting and data transfer issues may exist on a state-by-state basis.

**Government Publication Date: Dec 16, 2024**

**Perfluorinated Alkyl Substances (PFAS) from Toxic Release Inventory:**

[PFAS TRI](#)

List of Toxics Release Inventory (TRI) facilities at which the reported chemical is a per- or polyfluoroalkyl (PFAS) substance included in the U.S. Environmental Protection Agency's (EPA) consolidated PFAS Master List of PFAS Substances. Encompasses Toxics Release Inventory records included in the EPA PFAS Analytic Tools. The EPA's TRI database currently tracks information on disposal or releases of 770 individually listed toxic chemicals and 33 chemical categories from thousands of U.S. facilities and details about how facilities manage those chemicals through recycling, energy recovery, and treatment. This listing includes TRI Reporting Data for calendar years 1987 through 2021 and Preliminary Data for 2022.

**Government Publication Date: Sep 20, 2023**

**PFAS Water Quality Portal Sampling Data:**

[PFAS WATER](#)

This Per- and Poly-Fluoroalkyl Substances (PFAS) Environmental Media Sampling Data is made available via the U.S. Environmental Protection Agency's (EPA) PFAS Analytic Tools. The Water Quality Portal (WQP), as a cooperative service sponsored by the United States Geological Survey, the EPA, and the National Water Quality Monitoring Council, is part of a modernized repository storing ambient sampling data for all environmental media and tissue samples. A wide range of federal, state, tribal and local governments, academic and non-governmental organizations, and individuals submit project details and sampling results to this public repository. Limitations: EPA did not carry out the sampling or testing of a majority of the data in the WQP PFAS dataset. EPA can only speak to the accuracy and completeness of the data from projects like the National Aquatic Resource Surveys for which EPA is the data owner/organization. Data may exist within the file on Quality Assurance Project Plans (QAPPs) and the approving agency of the QAPP, if a QAPP is entered.

**Government Publication Date: Jul 22, 2024**

**PFAS TSCA Manufacture and Import Facilities:**

[PFAS TSCA](#)

The U.S. Environmental Protection Agency (EPA) issued the Chemical Data Reporting (CDR) Rule under the Toxic Substances Control Act (TSCA) and requires chemical manufacturers and facilities that manufacture or import chemical substances to report data to EPA. This list is specific only to TSCA Manufacture and Import Facilities with reported per- and poly-fluoroalkyl (PFAS) substances. Data file is sourced from EPA's PFAS Analytic Tools TSCA dataset which includes CDR/Inventory Update Reporting data from 1998 up to 2020. Disclaimer: This data file includes production and importation data for chemicals identified in EPA's CompTox Chemicals Dashboard list of PFAS without explicit structures and list of PFAS structures in DSSTox. Note that some regulations have specific chemical structure requirements that define PFAS differently than the lists in EPA's CompTox Chemicals Dashboard. Reporting information on manufactured or imported chemical substance amounts should not be compared between facilities, as some companies claim Chemical Data Reporting Rule data fields for PFAS information as Confidential Business Information.

**Government Publication Date: Jan 5, 2023**

**PFAS Waste Transfers from RCRA e-Manifest :**

[PFAS E-MANIFEST](#)

This Per- and Poly-Fluoroalkyl Substances (PFAS) Waste Transfers dataset is made available via the U.S. Environmental Protection Agency's (EPA) PFAS Analytic Tools. Every shipment of hazardous waste in the U.S. must be accompanied by a shipment manifest, which is a critical component of the cradle-to-grave tracking of wastes mandated by the Resource Conservation and Recovery Act (RCRA). According to the EPA, currently no Federal Waste Code exists for any PFAS compounds. To work around the lack of PFAS waste codes in the RCRA database, EPA developed the PFAS Transfers dataset by mining e-Manifest records containing at least one of these common PFAS keywords: • PFAS • PFOA • PFOS • PERFL • AFFF • GENX • GEN-X (plus the Vermont state-specific waste codes). Limitations: Amount or concentration of PFAS being transferred cannot be determined from the manifest information. Keyword searches may misidentify some manifest records that do not contain PFAS. This dataset should also not be considered to be exhaustive of all PFAS waste transfers.

**Government Publication Date: Dec 15, 2024**

**PFAS Industry Sectors:**

[PFAS IND](#)

This Per- and Poly-Fluoroalkyl Substances (PFAS) Industry Sectors dataset is made available via the U.S. Environmental Protection Agency's (EPA) PFAS Analytic Tools. The EPA developed the dataset from various sources that show which industries may be handling PFAS including: EPA's Enforcement and Compliance History Online (ECHO) records restricted to potential PFAS-handling industry sectors; ECHO records for Fire Training Sites identified where fire-fighting foam may have been used in training exercises; and 14 CFR Part 139 Airports compiled from historic and current records from the FAA Airport Data and Information Portal. Since July 2006, all certificated Part 139 Airports are required to have fire-fighting foam onsite that meet certain military specifications, which to date have been fluorinated (Aqueous Film Forming Foam). Limitations: Inclusion in this dataset does not indicate that PFAS are being manufactured, processed, used, or released by the facility. Listed facilities potentially handle PFAS based on their industrial profile, but are unconfirmed by the EPA. Keyword searches in ECHO for Fire Training sites may misidentify some facilities and should not be considered to be an exhaustive list of fire training facilities in the U.S.

**Hazardous Materials Information Reporting System:**

HMIRS

The Hazardous Materials Incident Reporting System (HMIRS) database contains unintentional hazardous materials release information reported to the U.S. Department of Transportation, Pipeline and Hazardous Materials Safety Administration.

Government Publication Date: May 29, 2024

**National Clandestine Drug Labs:**

NCDL

The U.S. Department of Justice ("the Department"), Drug Enforcement Administration (DEA), provides this data as a public service. It contains addresses of some locations where law enforcement agencies reported they found chemicals or other items that indicated the presence of either clandestine drug laboratories or dumpsites. In most cases, the source of the entries is not the Department, and the Department has not verified the entry and does not guarantee its accuracy.

Government Publication Date: Nov 30, 2023

**Toxic Substances Control Act:**

TSCA

The U.S. Environmental Protection Agency (EPA) is amending the Toxic Substances Control Act (TSCA) section 8(a) Inventory Update Reporting (IUR) rule and changing its name to the Chemical Data Reporting (CDR) rule. The CDR enables EPA to collect and publish information on the manufacturing, processing, and use of commercial chemical substances and mixtures (referred to hereafter as chemical substances) on the TSCA Chemical Substance Inventory (TSCA Inventory). This includes current information on chemical substance production volumes, manufacturing sites, and how the chemical substances are used. This information helps the Agency determine whether people or the environment are potentially exposed to reported chemical substances. EPA publishes submitted CDR data that is not Confidential Business Information (CBI). EPA CDR collections occur approximately every four years and reporting requirements change per collection.

Government Publication Date: May 12, 2022

**Hist TSCA:**

HIST TSCA

The Environmental Protection Agency (EPA) is amending the Toxic Substances Control Act (TSCA) section 8(a) Inventory Update Reporting (IUR) rule and changing its name to the Chemical Data Reporting (CDR) rule.

The 2006 IUR data summary report includes information about chemicals manufactured or imported in quantities of 25,000 pounds or more at a single site during calendar year 2005. In addition to the basic manufacturing information collected in previous reporting cycles, the 2006 cycle is the first time EPA collected information to characterize exposure during manufacturing, processing and use of organic chemicals. The 2006 cycle also is the first time manufacturers of inorganic chemicals were required to report basic manufacturing information.

Government Publication Date: Dec 31, 2006

**FTTS Administrative Case Listing:**

FTTS ADMIN

An administrative case listing from the Federal Insecticide, Fungicide, & Rodenticide Act (FIFRA) and Toxic Substances Control Act (TSCA), together known as FTTS. This database was obtained from the Environmental Protection Agency's (EPA) National Compliance Database (NCDB). The FTTS and NCDB was shut down in 2006.

Government Publication Date: Jan 19, 2007

**FTTS Inspection Case Listing:**

FTTS INSP

An inspection case listing from the Federal Insecticide, Fungicide, & Rodenticide Act (FIFRA) and Toxic Substances Control Act (TSCA), together known as FTTS. This database was obtained from the Environmental Protection Agency's (EPA) National Compliance Database (NCDB). The FTTS and NCDB was shut down in 2006.

Government Publication Date: Jan 19, 2007

**Potentially Responsible Parties List:**

PRP

Early in the site cleanup process, the U.S. Environmental Protection Agency (EPA) conducts a search to find the Potentially Responsible Parties (PRPs). The EPA looks for evidence to determine liability by matching wastes found at the site with parties that may have contributed wastes to the site. This listing contains PRPs, Noticed Parties, at sites in the EPA's Superfund Enterprise Management System (SEMS).

Government Publication Date: Nov 20, 2024

**State Coalition for Remediation of Drycleaners Listing:**

SCRD DRYCLEANER

The State Coalition for Remediation of Drycleaners (SCRD) was established in 1998, with support from the U.S. Environmental Protection Agency (EPA) Office of Superfund Remediation and Technology Innovation. Coalition members are states with mandated programs and funding for drycleaner site remediation. Current members are Alabama, Connecticut, Florida, Illinois, Kansas, Minnesota, Missouri, North Carolina, Oregon, South Carolina, Tennessee, Texas, and Wisconsin. Since 2017, the SCRD no longer maintains this data, refer to applicable state source data where available.

Government Publication Date: Nov 08, 2017

**Integrated Compliance Information System (ICIS):**

ICIS

The Integrated Compliance Information System (ICIS) database contains integrated enforcement and compliance information across most of U.S. Environmental Protection Agency's (EPA) programs. The vision for ICIS is to replace EPA's independent databases that contain enforcement data with a single repository for that information. Currently, ICIS contains all Federal Administrative and Judicial enforcement actions and a subset of the Permit Compliance System (PCS), which supports the National Pollutant Discharge Elimination System (NPDES). This information is maintained by the EPA Headquarters and at the Regional offices. A future release of ICIS will completely replace PCS and will integrate that information with Federal actions already in the system. ICIS also has the capability to track other activities that support compliance and enforcement programs, including incident tracking, compliance assistance, and compliance monitoring.

**Government Publication Date: Apr 13, 2024**

**Drycleaner Facilities:**

FED DRYCLEANERS

A list of drycleaner facilities from Enforcement and Compliance History Online (ECHO) data as made available by the U.S. Environmental Protection Agency (EPA), sourced from the ECHO Exporter file. The EPA tracks facilities that possess NAIC and SIC codes that classify businesses as drycleaner establishments.

**Government Publication Date: May 5, 2024**

**Delisted Drycleaner Facilities:**

DELISTED FED DRY

List of sites removed from the list of Drycleaner Facilities (sites in the EPA's Integrated Compliance Information System (ICIS) with NAIC or SIC codes identifying the business as a drycleaner establishment).

**Government Publication Date: May 5, 2024**

**Formerly Used Defense Sites:**

FUDS

Formerly Used Defense Sites (FUDS) are properties that were formerly owned by, leased to, or otherwise possessed by and under the jurisdiction of the Secretary of Defense prior to October 1986, where the Department of Defense (DOD) is responsible for an environmental restoration. The FUDS Annual Report to Congress (ARC) is published by the U.S. Army Corps of Engineers (USACE). This data is compiled from the USACE's Geospatial FUDS data layers and Homeland Infrastructure Foundation-Level Data (HIFLD) FUDS dataset which applies to the Fiscal Year 2021 FUDS Inventory.

**Government Publication Date: May 15, 2023**

**FUDS Munitions Response Sites:**

FUDS MRS

Boundaries of Munitions Response Sites (MRS), published with the Formerly Used Defense Sites (FUDS) Annual Report to Congress (ARC) by the U.S. Army Corps of Engineers (USACE). An MRS is a discrete location within a Munitions response area (MRA) that is known to require a munitions response. An MRA means any area on a defense site that is known or suspected to contain unexploded ordnance (UXO), discarded military munitions (DMM), or munitions constituents (MC). This data is compiled from the USACE's Geospatial MRS data layers and Homeland Infrastructure Foundation-Level Data (HIFLD) MRS dataset.

**Government Publication Date: May 15, 2023**

**Former Military Nike Missile Sites:**

FORMER NIKE

This information was taken from report DRXTH-AS-IA-83A016 (Historical Overview of the Nike Missile System, 12/1984) which was performed by Environmental Science and Engineering, Inc. for the U.S. Army Toxic and Hazardous Materials Agency Assessment Division. The Nike system was deployed between 1954 and the mid-1970's. Among the substances used or stored on Nike sites were liquid missile fuel (JP-4); starter fluids (UDKH, aniline, and furfuryl alcohol); oxidizer (IRFNA); hydrocarbons (motor oil, hydraulic fluid, diesel fuel, gasoline, heating oil); solvents (carbon tetrachloride, trichloroethylene, trichloroethane, stoddard solvent); and battery electrolyte. The quantities of material a disposed of and procedures for disposal are not documented in published reports. Virtually all information concerning the potential for contamination at Nike sites is confined to personnel who were assigned to Nike sites. During deactivation most hardware was shipped to depot-level supply points. There were reportedly instances where excess materials were disposed of on or near the site itself at closure. There was reportedly no routine site decontamination.

**Government Publication Date: Dec 2, 1984**

**PHMSA Pipeline Safety Flagged Incidents:**

PIPELINE INCIDENT

This list of flagged pipeline incidents is made available by the U.S. Department of Transportation (US DOT) Pipeline and Hazardous Materials Safety Administration (PHMSA). PHMSA regulations require incident and accident reports for five different pipeline system types. Accidents reported on hazardous liquid gravity lines (§195.13) and reporting-regulated-only hazardous liquid gathering lines (§195.15) and incidents reported on Type R gas gathering (§192.8(c)) are not included in the flagged incident file data.

**Government Publication Date: May 6, 2024**

**Material Licensing Tracking System (MLTS):**

MLTS

A list of sites that store radioactive material subject to the Nuclear Regulatory Commission (NRC) licensing requirements. This list is maintained by the NRC. As of September 2016, the NRC no longer releases location information for sites. Site locations were last received in July 2016.

**Government Publication Date: May 11, 2021**



**Historic Material Licensing Tracking System (MLTS) sites:**

[HIST MLTS](#)

A historic list of sites that have inactive licenses and/or removed from the Material Licensing Tracking System (MLTS). In some cases, a site is removed from the MLTS when the state becomes an "Agreement State". An Agreement State is a State that has signed an agreement with the Nuclear Regulatory Commission (NRC) authorizing the State to regulate certain uses of radioactive materials within the State.

**Government Publication Date: Jan 31, 2010**

**Mines Master Index File:**

[MINES](#)

The Master Index File (MIF) is provided by the United States Department of Labor, Mine Safety and Health Administration (MSHA). This file, which was originally created in the 1970's, contained many Mine-IDs that were invalid. MSHA removes invalid IDs from the MIF upon discovery. MSHA applicable data includes the following: all Coal and Metal/Non-Metal mines under MSHA's jurisdiction since 1/1/1970; mine addresses for all mines in the database except for Abandoned mines prior to 1998 from MSHA's legacy system (addresses may or may not correspond with the physical location of the mine itself); violations that have been assessed penalties as a result of MSHA inspections beginning on 1/1/2000; and violations issued as a result of MSHA inspections conducted beginning on 1/1/2000.

**Government Publication Date: Feb 5, 2024**

**Surface Mining Control and Reclamation Act Sites:**

[SMCRA](#)

This inventory of land and water impacted by past mining (primarily legacy coal mining operations) is maintained by the U.S. Department of the Interior's Office of Surface Mining Reclamation and Enforcement (OSMRE), as it provides information needed to implement the Surface Mining Control and Reclamation Act of 1977 (SMCRA). This inventory contains information on the type and extent of Abandoned Mine Land (AML) Problems, as well as information on the cost associated with the reclamation of those problems. The data is based upon field surveys by State, Tribal, and OSMRE program officials. It is dynamic to the extent that it is modified as new problems are identified and existing problems are reclaimed. Disclaimer: Per the OSMRE, States and tribes who enter their data into e-AMLIS (AML Inventory System) may truncate their latitude and longitude so the precise location of usually dangerous AMLs is not revealed in an effort to protect the public from searching for these AMLs, most of which are on private property. If more precise location information is needed, please contact the applicable state/tribe of interest.

**Government Publication Date: May 20, 2024**

**Mineral Resource Data System:**

[MRDS](#)

The Mineral Resource Data System (MRDS) is a collection of reports describing metallic and nonmetallic mineral resources throughout the world. Included are deposit name, location, commodity, deposit description, geologic characteristics, production, reserves, resources, and references. This database contains the records previously provided in the Mineral Resource Data System (MRDS) of USGS and the Mineral Availability System/Mineral Industry Locator System (MAS/MILS) originated in the U.S. Bureau of Mines, which is now part of USGS. The USGS has ceased systematic updates of the MRDS database with their focus more recently on deposits of critical minerals while providing a well-documented baseline of historical mine locations from USGS topographic maps.

**Government Publication Date: Mar 15, 2016**

**DOE Legacy Management Sites:**

[LM SITES](#)

The U.S. Department of Energy (DOE) Office of Legacy Management (LM) currently manages radioactive and chemical waste, environmental contamination, and hazardous material at over 100 sites across the U.S. The LM manages sites with diverse regulatory drivers (statutes or programs that direct cleanup and management requirements at DOE sites) or as part of internal DOE or congressionally-recognized programs, such as but not limited to: Formerly Utilized Sites Remedial Action Program (FUSRAP), Uranium Mill Tailings Radiation Control Act (UMTRCA Title I, Title II), Comprehensive Environmental Response, Compensation, and Liability Act (CERCLA), Resource Conservation and Recovery Act (RCRA), Decontamination and Decommissioning (D&D), Nuclear Waste Policy Act (NWPA). This site listing includes data exported from the DOE Office of LM's Geospatial Environmental Mapping System (GEMS). GEMS Data disclaimer: The DOE Office of LM makes no representation or warranty, expressed or implied, regarding the use, accuracy, availability, or completeness of the data presented herein.

**Government Publication Date: Dec 12, 2023**

**Alternative Fueling Stations:**

[ALT FUELS](#)

This list of alternative fueling stations is sourced from the Alternative Fuels Data Center (AFDC). The U.S. Department of Energy's Office of Energy Efficiency & Renewable Energy launched the AFDC in 1991 as a repository for alternative fuel vehicle performance data, which provides a wealth of information and data on alternative and renewable fuels, advanced vehicles, fuel-saving strategies, and emerging transportation technologies. The data includes Biodiesel (B20 and above), Compressed Natural Gas (CNG), Electric, Ethanol (E85), Hydrogen, Liquefied Natural Gas (LNG), Propane (LPG), and Renewable Diesel (R20 and above) fuel type locations.

**Government Publication Date: Aug 29, 2024**

**Superfunds Consent Decrees:**

[CONSENT DECREES](#)

This list of Superfund consent decrees is provided by the Department of Justice, Environment & Natural Resources Division (ENRD) through a Freedom of Information Act (FOIA) applicable file. This listing includes Cases filed since 2010 limited to the following: Consent Decrees for CERCLA or Superfund Sites filed and/or as proposed within the ENRD's Case Management System (CMS); and applicable ENRD's Environmental Defense Section (EDS) CERCLA Cases with "Consent" in History Note. CMS may not reflect the latest developments in a case, nor can the agency guarantee the accuracy of the data. ENRD Disclaimer: Congress excluded three discrete categories of law enforcement and national security records from the requirements of the FOIA; response is limited to those records that are subject to the requirements of the FOIA; however, this should not be taken as an indication that excluded records do, or do not, exist.

**Government Publication Date: Jun 26, 2024**

#### **Air Facility System:**

[AFS](#)

This EPA retired Air Facility System (AFS) dataset contains emissions, compliance, and enforcement data on stationary sources of air pollution. Regulated sources cover a wide spectrum; from large industrial facilities to relatively small operations such as dry cleaners. AFS does not contain data on facilities that are solely asbestos demolition and/or renovation contractors, or landfills. ECHO Clean Air Act data from AFS are frozen and reflect data as of October 17, 2014; the EPA retired this system for Clean Air Act stationary sources and transitioned to ICIS-Air.

**Government Publication Date: Oct 17, 2014**

#### **Registered Pesticide Establishments:**

[SSTS](#)

This national list of active EPA-registered foreign and domestic pesticide and/or device-producing establishments is based on data from the Section Seven Tracking System (SSTS). The Federal Insecticide, Fungicide, and Rodenticide Act (FIFRA) Section 7 requires that each producing establishment must place its EPA establishment number on the label or immediate container of each pesticide, active ingredient or device produced. An EPA establishment number on a pesticide product label identifies the EPA registered location where the product was produced. The list of establishments is made available by the U.S. Environmental Protection Agency (EPA).

**Government Publication Date: Feb 29, 2024**

#### **Polychlorinated Biphenyl (PCB) Transformers:**

[PCBT](#)

Locations of Transformers Containing Polychlorinated Biphenyls (PCBs) registered with the United States Environmental Protection Agency. PCB transformer owners must register their transformer(s) with EPA. Although not required, PCB transformer owners who have removed and properly disposed of a registered PCB transformer may notify EPA to have their PCB transformer de-registered. Data made available by EPA.

**Government Publication Date: Oct 15, 2019**

#### **Polychlorinated Biphenyl (PCB) Notifiers:**

[PCB](#)

Facilities included in the national list of facilities that have notified the United States Environmental Protection Agency (EPA) of Polychlorinated Biphenyl (PCB) activities. Any company or person storing, transporting or disposing of PCBs or conducting PCB research and development must notify the EPA and receive an identification number.

**Government Publication Date: May 23, 2024**

#### **Power Plants:**

[POWER PLANTS](#)

This list of power plants is provided by the U.S. Energy Information Administration (EIA). The listing includes operable electric generating plants in the United States by energy source, originating from the EIA-860, Annual Electric Generator Report; EIA-860M, Monthly Update to the Annual Electric Generator Report; and EIA-923, Power Plant Operations Report. It includes all operable plants by energy source with a combined nameplate capacity of 1 megawatt or more that are operating, are on standby, or out of service for short- or long-term.

**Government Publication Date: Apr 15, 2024**

### **State**

#### **Spills and Incidents:**

[SPILLS](#)

This listing of hazardous materials spill/incident reports is sourced from the Illinois Emergency Management Agency (IEMA)

**Government Publication Date: Dec 10, 2024**

#### **Emergency Response Releases & Spills Database:**

[SPILL OER](#)

The Illinois Environmental Protection Agency's (IEPA) Office of Emergency Response (OER) maintains this Emergency Response Releases & Spills Database. The Emergency Operations Unit (EOU), within OER, coordinates IEPA's response to environmental emergencies involving oil or hazardous materials and ensures that any environmental contamination is cleaned up. EOU works with other response agencies including the Illinois Emergency Management Agency (IEMA), which is the initial contact for responses to an emergency or disaster in Illinois.

**Government Publication Date: Jan 2, 2025**

#### **PFAS Spill Sites:**

[PFAS SPILLS](#)

A specific list of spill/incident reports from the Illinois Emergency Management Agency (IEMA) where the hazardous material involved in the spill/incident is identified in the PFAS Structure List and/or PFAS Chemicals Without Explicit Structure List made available by the United States Environmental Protection Agency (US EPA).

**Government Publication Date: Jan 2, 2025**

**Dry Cleaning Facilities:**

[DRYCLEANERS](#)

This list of licensed drycleaner facilities is provided by the Drycleaner Environmental Response Trust Fund of Illinois; and since July 1, 2020, is administered by Illinois Environmental Protection Agency (IEPA).

**Government Publication Date: Feb 6, 2025**

**Delisted Drycleaners:**

[DELISTED DRYCLEANERS](#)

List of sites removed from the drycleaners database made available by the Drycleaner Environmental Response Trust Fund of Illinois.

**Government Publication Date: Feb 6, 2025**

**IEPA Document Explorer:**

[IEPA DOCS](#)

A list of permits and documents found in the Illinois Environmental Protection Agency (IEPA) Document Explorer. The IEPA Document Explorer provides online access to numerous Illinois EPA public records which are available in a digital format. This list includes records not otherwise categorized as LUST, Remediation, Air Permits, NPDES, or Compliance Commitment Agreements.

**Government Publication Date: Jul 23, 2024**

**Clandestine Drug Labs:**

[CDL](#)

List of clandestine drug lab locations made available by the Illinois Department of Public Health. The Department maintains a list of properties from reports it receives from the Illinois State Police through the Illinois Emergency Management Agency.

**Government Publication Date: Jan 4, 2023**

**Tier 2 Report:**

[TIER 2](#)

List of facilities who submit Tier II forms to the Illinois Emergency Management Agency (IEMA).

**Government Publication Date: May 10, 2023**

**Air Permits:**

[AIR PERMITS](#)

A list of sites from the Illinois Environmental Protection Agency (IEPA) Document Explorer at which one or more of the documents is in the Air Permits (construction and operating) category. The IEPA Document Explorer provides online access to numerous Illinois EPA public records which are maintained in a digital format.

**Government Publication Date: Jul 23, 2024**

**Underground Injection Control Wells:**

[UIC](#)

The Underground Injection Control (UIC) Program is a federal program established under the provision of the Safe Drinking Water Act of 1974. Since groundwater is a major source of drinking water in the United States, the UIC Program requirements were designed to prevent contamination of groundwater resulting from the operation of injection wells. The Underground Injection Well Inventory is provided by the Illinois Environmental Protection Agency. This inventory includes Class V Injections Wells which are utilized to inject non-hazardous waste into or above the Underground Source of Drinking Water.

**Government Publication Date: Aug 1, 2019**

**Potentially Infectious Medical Waste Facilities:**

[MEDICAL WASTE](#)

Title 35 of the Illinois Administrative Code defines Potentially Infectious Medical Waste (PIMW) as waste generated in connection with the diagnosis, treatment (i.e., provision of medical services), or immunization of human beings or animals; research pertaining to the provision of medical services; or the provision or testing of biologicals. The Illinois Environmental Protection Agency's Bureau of Land is responsible for administering the PIMW program. The facilities included on this listing treat, store, transfer or dispose of PIMW.

**Government Publication Date: Jun 6, 2023**

**Compost Facilities:**

[COMPOST](#)

The Illinois Environmental Protection Agency's Bureau of Land, Materials Management Unit maintains this list of composting facilities. Composting facilities provide an alternative option to managing and disposing of non-hazardous solid waste and/or landscape waste instead of the waste being landfilled. It is a natural form of recycling that turns some common kinds of household waste, like food and lawn wastes, into a dark organic material that can be used in a variety of beneficial ways.

**Government Publication Date: Dec 1, 2023**

**Tribal**

*No Tribal additional environmental record sources available for this State.*

**County**

*No County additional environmental record sources available for this State.*

# Definitions

**Database Descriptions:** This section provides a detailed explanation for each database including: source, information available, time coverage, and acronyms used. They are listed in alphabetic order.

**Detail Report:** This is the section of the report which provides the most detail for each individual record. Records are summarized by location, starting with the project property followed by records in closest proximity.

**Distance:** The distance value is the distance between plotted points, not necessarily the distance between the sites' boundaries. All values are an approximation.

**Direction:** The direction value is the compass direction of the site in respect to the project property and/or center point of the report.

**Elevation:** The elevation value is taken from the location at which the records for the site address have been plotted. All values are an approximation. Source: Google Elevation API.

**Executive Summary:** This portion of the report is divided into 3 sections:

'Report Summary'- Displays a chart indicating how many records fall on the project property and, within the report search radii.

'Site Report Summary'-Project Property'- This section lists all the records which fall on the project property. For more details, see the 'Detail Report' section.

'Site Report Summary-Surrounding Properties'- This section summarizes all records on adjacent properties, listing them in order of proximity from the project property. For more details, see the 'Detail Report' section.

**Map Key:** The map key number is assigned according to closest proximity from the project property. Map Key numbers always start at #1. The project property will always have a map key of '1' if records are available. If there is a number in brackets beside the main number, this will indicate the number of records on that specific property. If there is no number in brackets, there is only one record for that property.

The symbol and colour used indicates 'elevation': the red inverted triangle will dictate 'ERIS Sites with Lower Elevation', the yellow triangle will dictate 'ERIS Sites with Higher Elevation' and the orange square will dictate 'ERIS Sites with Same Elevation.'

**Unplottables:** These are records that could not be mapped due to various reasons, including limited geographic information. These records may or may not be in your study area, and are included as reference.



DEPARTMENT OF THE ARMY  
U.S. ARMY CORPS OF ENGINEERS, CHICAGO DISTRICT  
231 SOUTH LA SALLE STREET, SUITE 1500  
CHICAGO IL 60604-1437

June 18, 2025

Regulatory Branch (LRC-2025-00168)

SUBJECT: No Permit Required (NPR) Request for the Old Renwick Road Trail Extension Project in Plainfield, Will County, Illinois (Latitude 41.59089°N, Longitude - 88.2244°W)

Bob Collins  
Plainfield Park District  
23729 W. Ottawa St.  
Plainfield, Illinois 60544

Dear Mr. Collins:

The U.S. Army Corps of Engineers, Chicago District, has completed its review of your March 27<sup>th</sup>, 2025, request that the U.S. Army Corps of Engineers issue a No Permit Required (NPR) letter for the above-referenced activity. The subject project has been assigned number LRC-2025-00168. Please reference this number in all future correspondence concerning this project.

Following a review of the information you furnished to this office, and assuming your project is conducted only as set forth in the report titled, "Landscape and Erosion Control Plan Old Renwick Road Trail", dated January 4<sup>th</sup>, 2022 (revised February 27<sup>th</sup>, 2025), prepared by ERA, this office has determined that a Department of the Army (DA) permit is not required to complete the proposed work as your request for an NPR letter states that you are not proposing to discharge dredged or fill material into any aquatic resource. As a result, this office is issuing an NPR letter for the above-referenced activity. Please be aware that any unpermitted discharge into an area within the jurisdiction of this office may result in civil or criminal enforcement under the Clean Water Act, 33 U.S.C. 1319.

Further, this determination covers only your project as depicted in the plans and/or reports cited in this letter. To prevent construction materials from entering adjacent situated aquatic resources or downstream aquatic resources, this office strongly recommends implementing and maintaining appropriate soil erosion and sediment controls (SESC) measures at the project site throughout construction of the project and until all exposed soils have been stabilized with appropriate vegetation.

It is your responsibility to obtain any required state, county, or local approvals for impacts to wetland areas not under the Department of the Army jurisdiction. For projects in unincorporated areas of Will County, please contact Will County Land Use at (815) 774-3321. For projects in incorporated areas of Will County, please contact the authorized municipality for information related to ordinance.

If you have any questions, please contact me by telephone at (312) 846-5533, or email at [Erich.M.Ceisel@usace.army.mil](mailto:Erich.M.Ceisel@usace.army.mil).

Sincerely,

Erich Ceisel

Digitally signed by Erich  
Ceisel  
Date: 2025.06.18  
16:46:23 -05'00'

Erich M. Ceisel  
Project Manager  
Regulatory Branch

Enclosure

cc:

ERA

## AGGREGATE SUBGRADE IMPROVEMENT (BDE)

Effective: April 1, 2012

Revised: April 1, 2022

Add the following Section to the Standard Specifications:

### “SECTION 303. AGGREGATE SUBGRADE IMPROVEMENT

**303.01 Description.** This work shall consist of constructing an aggregate subgrade improvement (ASI).

**303.02 Materials.** Materials shall be according to the following.

Item	Article/Section
(a) Coarse Aggregate .....	1004.07
(b) Reclaimed Asphalt Pavement (RAP) .....	1031.09

**303.03 Equipment.** The vibratory roller shall be according to Article 1101.01, or as approved by the Engineer. Vibratory machines, such as tampers, shall be used in areas where rollers do not fit.

**303.04 Soil Preparation.** The minimum immediate bearing value (IBV) of the soil below the improved subgrade shall be according to the Department’s “Subgrade Stability Manual” for the aggregate thickness specified.

**303.05 Placing and Compacting.** The maximum nominal lift thickness of aggregate gradations CA 2, CA 6, and CA 10 when compacted shall be 9 in. (225 mm). The maximum nominal lift thickness of aggregate gradations CS 1, CS 2, and RR 1 when compacted shall be 24 in. (600 mm).

The top surface of the aggregate subgrade improvement shall consist of a layer of capping aggregate gradations CA 6 or CA 10 that is 3 in. (75 mm) thick after compaction. Capping aggregate will not be required when aggregate subgrade improvement is used as a cubic yard pay item for undercut applications.

Each lift of aggregate shall be compacted to the satisfaction of the Engineer. If the moisture content of the material is such that compaction cannot be obtained, sufficient water shall be added so that satisfactory compaction can be obtained.

**303.06 Finishing and Maintenance.** The aggregate subgrade improvement shall be finished to the lines, grades, and cross sections shown on the plans, or as directed by the Engineer. The aggregate subgrade improvement shall be maintained in a smooth and compacted condition.



**303.07 Method of Measurement.** This work will be measured for payment according to Article 311.08.

**303.08 Basis of Payment.** This work will be paid for at the contract unit price per cubic yard (cubic meter) or ton (metric ton) for AGGREGATE SUBGRADE IMPROVEMENT or at the contract unit price per square yard (square meter) for AGGREGATE SUBGRADE IMPROVEMENT, of the thickness specified.”

Add the following to Section 1004 of the Standard Specifications:

**“1004.07 Coarse Aggregate for Aggregate Subgrade Improvement (ASI).** The aggregate shall be according to Article 1004.01 and the following.

(a) Description. The coarse aggregate shall be crushed gravel, crushed stone, or crushed concrete. In applications where greater than 24 in. (600 mm) of ASI material is required, gravel may be used below the top 12 in (300 mm) of ASI.

(b) Quality. The coarse aggregate shall consist of sound durable particles reasonably free of deleterious materials.

(c) Gradation.

(1) The coarse aggregate gradation for total ASI thickness less than or equal to 12 in. (300 mm) shall be CA 2, CA 6, CA 10, or CS 1.

The coarse aggregate gradation for total ASI thickness greater than 12 in. (300 mm) shall be CS 1 or CS 2 as shown below or RR 1 according to Article 1005.01(c).

COARSE AGGREGATE SUBGRADE GRADATIONS					
Grad No.	Sieve Size and Percent Passing				
	8”	6”	4”	2”	#4
CS 1	100	97 ± 3	90 ± 10	45 ± 25	20 ± 20
CS 2		100	80 ± 10	25 ± 15	

COARSE AGGREGATE SUBGRADE GRADATIONS (Metric)					
Grad No.	Sieve Size and Percent Passing				
	200 mm	150 mm	100 mm	50 mm	4.75 mm
CS 1	100	97 ± 3	90 ± 10	45 ± 25	20 ± 20
CS 2		100	80 ± 10	25 ± 15	

(2) Capping aggregate shall be gradation CA 6 or CA 10.”

Add the following to Article 1031.09 of the Standard Specifications:

“(b) RAP in Aggregate Subgrade Improvement (ASI). RAP in ASI shall be according to Articles 1031.01(a), 1031.02(a), 1031.06(a)(1), and 1031.06(a)(2), and the following.

- (1) The testing requirements of Article 1031.03 shall not apply.
- (2) Crushed RAP used for the lower lift may be mechanically blended with aggregate gradations CS 1, CS 2, and RR 1 but it shall be no greater than 40 percent of the total product volume. RAP agglomerations shall be no greater than 4 in. (100 mm).
- (3) For capping aggregate, well graded RAP having 100 percent passing the 1 1/2 in. (38 mm) sieve may be used when aggregate gradations CS 1, CS 2, CA 2, or RR 1 are used in the lower lift. FRAP will not be permitted as capping material.

Blending shall be through calibrated interlocked feeders or a calibrated blending plant such that the prescribed blending percentage is maintained throughout the blending process. The calibration shall have an accuracy of  $\pm 2.0$  percent of the actual quantity of material delivered.”

80274

**CEMENT, FINELY DIVIDED MINERALS, ADMIXTURES; CONCRETE, AND MORTAR (BDE)**

Effective: January 1, 2025

Revise the first paragraph of Article 285.05 of the Standard Specifications to read:

**“285.05 Fabric Formed Concrete Revetment Mat.** The grout shall consist of a mixture of cement, fine aggregate, and water so proportioned and mixed as to provide a pumpable slurry. Fly ash or ground granulated blast furnace (GGBF) slag, and concrete admixtures may be used at the option of the Contractor. The grout shall have an air content of not less than 6.0 percent nor more than 9.0 percent of the volume of the grout. The mix shall obtain a compressive strength of 2500 psi (17,000 kPa) at 28 days according to Article 1020.09.”

Revise Article 302.02 of the Standard Specifications to read:

**“302.02 Materials.** Materials shall be according to the following.

Item	Article/Section
(a) Cement .....	1001
(b) Water .....	1002
(c) Hydrated Lime .....	1012.01
(d) By-Product, Hydrated Lime .....	1012.02
(e) By-Product, Non-Hydrated Lime .....	1012.03
(f) Lime Slurry .....	1012.04
(g) Fly Ash .....	1010
(h) Soil for Soil Modification (Note 1) .....	1009.01
(i) Bituminous Materials (Note 2) .....	1032

Note 1. This soil requirement only applies when modifying with lime (slurry or dry).

Note 2. The bituminous materials used for curing shall be emulsified asphalt RS-2, CRS-2, HFE 90, or HFE 150; rapid curing liquid asphalt RC-70; or medium curing liquid asphalt MC-70 or MC-250.”

Revise Article 312.07(c) of the Standard Specifications to read:

“(c) Cement .....1001”

Add Article 312.07(i) of the Standard Specifications to read:

“(i) Ground Granulated Blast Furnace (GGBF) Slag .....1010”

Revise the first paragraph of Article 312.09 of the Standard Specifications to read:

**“312.09 Proportioning and Mix Design.** At least 60 days prior to start of placing CAM II, the Contractor shall submit samples of materials to be used in the work for proportioning and testing.

The mixture shall contain a minimum of 200 lb (120 kg) of cement per cubic yard (cubic meter). Cement may be replaced with fly ash or ground granulated blast furnace (GGBF) slag according to Article 1020.05(c)(1) or 1020.05(c)(2), respectively, however the minimum cement content in the mixture shall be 170 lbs/cu yd (101 kg/cu m). Blends of coarse and fine aggregates will be permitted, provided the volume of fine aggregate does not exceed the volume of coarse aggregate. The Engineer will determine the proportions of materials for the mixture according to the "Portland Cement Concrete Level III Technician Course" manual. However, the Contractor may substitute their own mix design. Article 1020.05(a) shall apply, and a Level III PCC Technician shall develop the mix design."

Revise Article 352.02 of the Standard Specifications to read:

**"352.02 Materials.** Materials shall be according to the following.

Item	Article/Section
(a) Cement (Note 1) .....	1001
(b) Soil for Soil-Cement Base Course .....	1009.03
(c) Water .....	1002
(d) Bituminous Materials (Note 2) .....	1032

Note 1. Bulk cement may be used for the traveling mixing plant method if the equipment for handling, weighing, and spreading the cement is approved by the Engineer.

Note 2. The bituminous materials used for curing shall be emulsified asphalt RS-2, CRS-2, HFE 90, or HFE 150; rapid curing liquid asphalt RC-70; or medium curing liquid asphalt MC-70 or MC-250."

Revise Article 404.02 of the Standard Specifications to read:

**"404.02 Materials.** Materials shall be according to the following.

Item	Article/Section
(a) Cement .....	1001
(b) Water .....	1002
(c) Fine Aggregate .....	1003.08
(d) Bituminous Material (Tack Coat) .....	1032.06
(e) Emulsified Asphalts (Note 1) (Note 2) .....	1032.06
(f) Fiber Modified Joint Sealer .....	1050.05
(g) Additives (Note 3)	

Note 1. When used for slurry seal, the emulsified asphalt shall be CQS-1h according to Article 1032.06(b).

Note 2. When used for micro-surfacing, the emulsified asphalt shall be CQS-1hP according to Article 1032.06(e).

Note 3. Additives may be added to the emulsion mix or any of the component materials to provide the control of the quick-traffic properties. They shall be included as part of the mix design and be compatible with the other components of the mix.

Revise the last sentence of the fourth paragraph of Article 404.08 of the Standard Specifications to read:

“When approved by the Engineer, the sealant may be dusted with fine sand, cement, or mineral filler to prevent tracking.”

Revise Note 2 of Article 516.02 of the Standard Specifications to read:

“Note 2. The sand-cement grout mix shall be according to Section 1020 and shall be a 1:1 blend of sand and cement comprised of a Type I, IL, or II cement at 185 lb/cu yd (110 kg/cu m). The maximum water cement ratio shall be sufficient to provide a flowable mixture with a typical slump of 10 in. (250 mm).”

Revise Note 2 of Article 543.02 of the Standard Specifications to read:

“Note 2. The grout mixture shall be 6.50 hundredweight/cu yd (385 kg/cu m) of cement plus fine aggregate and water. Fly ash or ground granulated blast furnace (GGBF) slag may replace a maximum of 5.25 hundredweight/cu yd (310 kg/cu m) of the cement. The water/cement ratio, according to Article 1020.06, shall not exceed 0.60. An air-entraining admixture shall be used to produce an air content, according to Article 1020.08, of not less than 6.0 percent nor more than 9.0 percent of the volume of the grout. The Contractor shall have the option to use a water-reducing or high range water-reducing admixture.”

Revise Article 583.01 of the Standard Specifications to read:

“**583.01 Description.** This work shall consist of placing cement mortar along precast, prestressed concrete bridge deck beams as required for fairing out any unevenness between adjacent deck beams prior to placing of waterproofing membrane and surfacing.”

Revise Article 583.02(a) of the Standard Specifications to read:

“(a) Cement .....1001”

Revise the first paragraph of Article 583.03 of the Standard Specifications to read:

“**583.03 General.** This work shall only be performed when the air temperature is 45 °F (7 °C) and rising. The mixture for cement mortar shall consist of three parts sand to one part cement by volume. The amount of water shall be no more than that necessary to produce a workable, plastic mortar.”

Revise Note 2/ in Article 1003.01(b) of the Standard Specifications to read:

“2/ Applies only to sand. Sand exceeding the colorimetric test standard of 11 (Illinois Modified AASHTO T 21) will be checked for mortar making properties according to Illinois Modified ASTM C 87 and shall develop a compressive strength at the age of 14 days when using Type I, IL, or II cement of not less than 95 percent of the comparable standard.

Revise the second sentence of Article 1003.02(e)(1) of the Standard Specifications to read:

“The test will be performed with Type I, IL, or II portland cement having a total equivalent alkali content ( $\text{Na}_2\text{O} + 0.658\text{K}_2\text{O}$ ) of 0.90 percent or greater.”

Revise the first sentence of the second paragraph of Article 1003.02(e)(3) of the Standard Specifications to read:

“The ASTM C 1293 test shall be performed with Type I, IL, or II portland cement having a total equivalent alkali content ( $\text{Na}_2\text{O} + 0.658\text{K}_2\text{O}$ ) of 0.80 percent or greater.”

Revise the second sentence of Article 1004.02(g)(1) of the Standard Specifications to read:

“The test will be performed with Type I, IL, or II portland cement having a total equivalent alkali content ( $\text{Na}_2\text{O} + 0.658\text{K}_2\text{O}$ ) of 0.90 percent or greater.”

Revise Article 1017.01 of the Standard Specifications to read:

“**1017.01 Requirements.** The mortar shall be high-strength according to ASTM C 387 and shall have a minimum 80.0 percent relative dynamic modulus of elasticity when tested by the Department according to Illinois Modified AASHTO T 161 or AASHTO T 161 when tested by an independent lab. The high-strength mortar shall have a water-soluble chloride ion content of less than 0.40 lb/cu yd (0.24 kg/cu m). The test shall be performed according to ASTM C 1218, and the high-strength mortar shall have an age of 28 to 42 days at the time of test. The ASTM C 1218 test shall be performed by an independent lab a minimum of once every five years, and the test results shall be provided to the Department. Mixing of the high-strength mortar shall be according to the manufacturer’s specifications. The Department will maintain a qualified product list.”

Revise the fourth sentence of Article 1018.01 of the Standard Specifications to read:

“The ASTM C 1218 test shall be performed by an independent lab a minimum of once every five years, and the test results shall be provided to the Department.”

Revise Article 1019.02 of the Standard Specifications to read:

“**1019.02 Materials.** Materials shall be according to the following.

Item	Article/Section
(a) Cement .....	1001
(b) Water .....	1002

- (c) Fine Aggregate for Controlled Low-Strength Material (CLSM) ..... 1003.06
- (d) Fly Ash ..... 1010
- (e) Ground Granulated Blast Furnace (GGBF) Slag..... 1010
- (f) Admixtures (Note 1)

Note 1. The air-entraining admixture may be in powder or liquid form. Prior to approval, a CLSM air-entraining admixture will be evaluated by the Department. The admixture shall be able to meet the air content requirements of Mix 2. The Department will maintain a qualified product list.”

Revise Article 1019.05 of the Standard Specifications to read:

“**1019.05 Department Mix Design.** The Department mix design shall be Mix 1, 2, or 3 and shall be proportioned to yield approximately one cubic yard (cubic meter).

Mix 1	
Cement	50 lb (30 kg)
Fly Ash – Class C or F, and/or GGBF Slag	125 lb (74 kg)
Fine Aggregate – Saturated Surface Dry	2900 lb (1720 kg)
Water	50-65 gal (248-322 L)
Air Content	No air is entrained

Mix 2	
Cement	125 lb (74 kg)
Fine Aggregate – Saturated Surface Dry	2500 lb (1483 kg)
Water	35-50 gal (173-248 L)
Air Content	15-25 %

Mix 3	
Cement	40 lb (24 kg)
Fly Ash – Class C or F, and/or GGBF Slag	125 lb (74 kg)
Fine Aggregate – Saturated Surface Dry	2500 lb (1483 kg)
Water	35-50 gal (179-248 L)
Air Content	15-25 %”

Revise Article 1020.04, Table 1, Note (8) of the Standard Specifications to read:

“(8) In addition to the Type III portland cement, 100 lb/cu yd of ground granulated blast-furnace slag and 50 lb/cu yd of microsilica (silica fume) shall be used. For an air temperature greater than 85 °F, the Type III portland cement may be replaced with Type I, IL, or II portland cement.”

Revise Article 1020.04, Table 1 (Metric), Note (8) of the Standard Specifications to read:

“(8) In addition to the Type III portland cement, 60 kg/cu m of ground granulated blast-furnace slag and 30 kg/cu m of microsilica (silica fume) shall be used. For an air temperature greater than 30 °C, the Type III portland cement may be replaced with Type I, IL, or II portland cement.”

Revise the second paragraph of Article 1020.05(a) of the Standard Specifications to read:

“For a mix design using a portland-pozzolan cement, portland blast-furnace slag cement, portland-limestone cement, or replacing portland cement with finely divided minerals per Articles 1020.05(c) and 1020.05(d), the Contractor may submit a mix design with a minimum portland cement content less than 400 lbs/cu yd (237 kg/cu m), but not less than 375 lbs/cu yd (222 kg/cu m), if the mix design is shown to have a minimum relative dynamic modulus of elasticity of 80 percent determined according to AASHTO T 161. Testing shall be performed by an independent laboratory accredited by AASHTO re:source for Portland Cement Concrete.”

Revise the first sentence of the first paragraph of Article 1020.05(b) of the Standard Specifications to read:

“Corrosion inhibitors and concrete admixtures shall be according to the qualified product lists.”

Delete the fourth and fifth sentences of the second paragraph of Article 1020.05(b) of the Standard Specifications.

Revise the third sentence of the second paragraph of Article 1020.05(b)(5) of the Standard Specifications to read:

“The qualified product lists of concrete admixtures shall not apply.”

Revise second paragraph of Article 1020.05(b)(10) of the Standard Specifications to read:

“When calcium nitrite is used, it shall be added at the rate of 4 gal/cu yd (20 L/cu m) and shall be added to the mix immediately after all compatible admixtures have been introduced to the batch. Other corrosion inhibitors shall be added per the manufacturer’s specifications.”

Delete the third paragraph of Article 1020.05(b)(10) of the Standard Specifications.

Revise Article 1020.15(b)(1)c. of the Standard Specifications to read:

“c. The minimum portland cement content in the mixture shall be 375 lbs/cu yd (222 kg/cu m). When the total of organic processing additions, inorganic processing additions, and limestone addition exceed 5.0 percent in the cement, the minimum portland cement content in the mixture shall be 400 lbs/cu yd (237 kg/cu m). For a drilled shaft, foundation, footing, or substructure, the



minimum portland cement may be reduced to as low as 330 lbs/cu yd (196 kg/cu m) if the concrete has adequate freeze/thaw durability. The Contractor shall provide freeze/thaw test results according to AASHTO T 161, and the relative dynamic modulus of elasticity of the mix design shall be a minimum of 80 percent. Testing shall be performed by an independent laboratory accredited by AASHTO re:source for Portland Cement Concrete. Freeze/thaw testing will not be required for concrete that will not be exposed to freezing and thawing conditions as determined by the Engineer.”

Revise Article 1021.01 of the Standard Specifications to read:

“**1021.01 General.** Admixtures shall be furnished in liquid or powder form ready for use. The admixtures shall be delivered in the manufacturer's original containers, bulk tank trucks or such containers or tanks as are acceptable to the Engineer. Delivery shall be accompanied by a ticket which clearly identifies the manufacturer, the date of manufacture, and trade name of the material. Containers shall be readily identifiable as to manufacturer, the date of manufacture, and trade name of the material they contain.

Concrete admixtures shall be on one of the Department's qualified product lists. Unless otherwise noted, admixtures shall have successfully completed and remain current with the AASHTO Product Eval and Audit Concrete Admixture (CADD) testing program. For admixture submittals to the Department; the product brand name, manufacturer name, admixture type or types, an electronic link to the product's technical data sheet, and the NTPEP testing number which contains an electronic link to all test data shall be provided. In addition, a letter shall be submitted certifying that no changes have been made in the formulation of the material since the most current round of tests conducted by AASHTO Product Eval and Audit. After 28 days of testing by AASHTO Product Eval and Audit, air-entraining admixtures may be provisionally approved and used on Departmental projects. For all other admixtures, unless otherwise noted, the time period after which provisionally approved status may be earned is 6 months.

The manufacturer shall include the following in the submittal to the AASHTO Product Eval and Audit CADD testing program: the manufacturing range for specific gravity, the midpoint and manufacturing range for residue by oven drying, and manufacturing range of pH. The submittal shall also include an infrared spectrophotometer trace no more than five years old.

For air-entraining admixtures according to Article 1021.02, the specific gravity allowable manufacturing range established by the manufacturer shall be according to AASHTO M 194. For residue by oven drying and pH, the allowable manufacturing range and test methods shall be according to AASHTO M 194.

For admixtures according to Articles 1021.03, 1021.04, 1021.05, 1021.06, 1021.07, and 1021.08, the pH allowable manufacturing range established by the manufacturer shall be according to ASTM E 70. For specific gravity and residue by oven drying, the allowable manufacturing range and test methods shall be according to AASHTO M 194.

All admixtures, except chloride-based accelerators, shall contain a maximum of 0.3 percent chloride by weight (mass) as determined by an appropriate test method. To verify the test result, the Department will use Illinois Modified AASHTO T 260, Procedure A, Method 1.

Prior to final approval of an admixture, the Engineer reserves the right to request a sample for testing. The test and reference concrete mixtures tested by the Engineer will contain a cement content of 5.65 cwt/cu yd (335 kg/cu m). For freeze-thaw testing, the Department will perform the test according to Illinois Modified AASHTO T 161. The flexural strength test will be performed according to AASHTO T 177. If the Engineer decides to test the admixture, the manufacturer shall submit AASHTO T 197 water content and set time test results on the standard cement used by the Department. The manufacturer may select their lab or an independent lab to perform this testing. The laboratory is not required to be accredited by AASHTO.

Random field samples may be taken by the Department to verify an admixture meets specification. A split sample will be provided to the manufacturer if requested. Admixtures that do not meet specification requirements or an allowable manufacturing range established by the manufacturer shall be replaced with new material.”

Revise Article 1021.03 of the Standard Specifications to read:

“**1021.03 Retarding and Water-Reducing Admixtures.** The admixture shall be according to the following.

- (a) Retarding admixtures shall be according to AASHTO M 194, Type B (retarding) or Type D (water-reducing and retarding).
- (b) Water-reducing admixtures shall be according to AASHTO M 194, Type A.
- (c) High range water-reducing admixtures shall be according to AASHTO M 194, Type F (high range water-reducing) or Type G (high range water-reducing and retarding).”

Revise Article 1021.05 of the Standard Specifications to read:

“**1021.05 Self-Consolidating Admixtures.** Self-consolidating admixture systems shall consist of either a high range water-reducing admixture only or a high range water-reducing admixture combined with a separate viscosity modifying admixture. The one or two component admixture system shall be capable of producing a concrete that can flow around reinforcement and consolidate under its own weight without additional effort and without segregation.

High range water-reducing admixtures shall be according to AASHTO M 194, Type F.

Viscosity modifying admixtures shall be according to AASHTO M 194, Type S (specific performance).”

Revise Article 1021.06 of the Standard Specifications to read:

**“1021.06 Rheology-Controlling Admixture.** Rheology-controlling admixtures shall be capable of producing a concrete mixture with a lower yield stress that will consolidate easier for slipform applications used by the Contractor. Rheology-controlling admixtures shall be according to AASHTO M 194, Type S (specific performance).”

Revise Article 1021.07 of the Standard Specifications to read:

**“1021.07 Corrosion Inhibitor.** The corrosion inhibitor shall be according to one of the following.

- (a) Calcium Nitrite. Corrosion inhibitors shall contain a minimum 30 percent calcium nitrite by weight (mass) of solution and shall comply with either the requirements of AASHTO M 194, Type C (accelerating) or the requirements of ASTM C 1582. The corrosion inhibiting performance requirements of ASTM C 1582 shall not apply.
- (b) Other Materials. The corrosion inhibitor shall be according to ASTM C 1582.

For submittals requiring testing according to ASTM M 194, Type C (accelerating), the admixture shall meet the requirements of the AASHTO Product Eval and Audit CADD testing program according to Article 1021.01.

For submittals requiring testing according to ASTM C 1582, a report prepared by an independent laboratory accredited by AASHTO re:source for portland cement concrete shall be provided. The report shall show the results of physical tests conducted no more than five years prior to the time of submittal, according to applicable specifications. However, ASTM G 109 test information specified in ASTM C 1582 is not required to be from an independent accredited lab. All other information in ASTM C 1582 shall be from an independent accredited lab. Test data and other information required to be submitted to AASHTO Product Eval and Audit according to Article 1021.01, shall instead be submitted directly to the Department.”

Add Article 1021.08 of the Standard Specifications as follows:

**“1021.08 Other Specific Performance Admixtures.** Other specific performance admixtures shall, at a minimum, be according to AASHTO M 194, Type S (specific performance). The Department also reserves the right to require other testing, as determined by the Engineer, to show evidence of specific performance characteristics.

Initial testing according to AASHTO M 194 may be conducted under the AASHTO Product Eval and Audit CADD testing program according to Article 1021.01, or by an independent laboratory accredited by AASHTO re:source for Portland Cement Concrete. In either case, test data and other information required to be submitted to AASHTO Product Eval and Audit according to Article 1021.01, shall also be submitted directly to the Department. The independent accredited lab report shall show the results of physical tests conducted no more than five years prior to the time of submittal, according to applicable specifications.”

Revise Article 1024.01 of the Standard Specifications to read:

**“1024.01 Requirements for Grout.** The grout shall be proportioned by dry volume, thoroughly mixed, and shall have a minimum temperature of 50 °F (10 °C). Water shall not exceed the minimum needed for placement and finishing.

Materials for the grout shall be according to the following.

Item	Article/Section
(a) Cement .....	1001
(b) Water .....	1002
(c) Fine Aggregate .....	1003.02
(d) Fly Ash .....	1010
(e) Ground Granulated Blast Furnace (GGBF) Slag.....	1010
(f) Concrete Admixtures .....	1021”

Revise Note 1 of Article 1024.02 of the Standard Specifications to read:

“Note 1. Nonshrink grout shall be according to Illinois Modified ASTM C 1107.

The nonshrink grout shall have a water-soluble chloride ion content of less than 0.40 lb/cu yd (0.24 kg/cu m). The test shall be performed according to ASTM C 1218, and the grout shall have an age of 28 to 42 days at the time of test. The ASTM C 1218 test shall be performed by an independent lab a minimum of once every five years, and the test results shall be provided to the Department. Mixing of the nonshrink grout shall be according to the manufacturer’s specifications. The Department will maintain a qualified product list.”

Revise Article 1029.02 of the Standard Specifications to read:

**“1029.02 Materials.** Materials shall be according to the following.

Item	Article/Section
(a) Cement.....	1001
(b) Fly Ash .....	1010
(c) Ground Granulated Blast Furnace (GGBF) Slag .....	1010
(d) Water.....	1002
(e) Fine Aggregate.....	1003
(f) Concrete Admixtures .....	1021
(g) Foaming Agent (Note 1)	

Note 1. The manufacturer shall submit infrared spectrophotometer trace and test results indicating the foaming agent meets the requirements of ASTM C 869 in order to be on the Department’s qualified product list. Submitted data/results shall not be more than five years old.”

Revise the second paragraph of Article 1103.03(a)(4) the Standard Specifications to read:

“The dispenser system shall provide a visual indication that the liquid admixture is actually entering the batch, such as via a transparent or translucent section of tubing or by independent check with an integrated secondary metering device. If approved by the Engineer, an alternate indicator may be used for admixtures dosed at rates of 25 oz/cwt (1630 mL/100 kg) or greater, such as accelerating admixtures, corrosion inhibitors, and viscosity modifying admixtures.”

Revise the first two sections of Check Sheet #11 of the Supplemental Specifications and Recurring Special Provisions to read:

“Description. This work shall consist of filling voids beneath rigid and composite pavements with cement grout.

Materials. Materials shall be according to the following Articles of Division 1000 - Materials of the Standard Specifications:

Item	Article/Section
(a) Cement .....	1001
(b) Water .....	1002
(c) Fly Ash .....	1010
(d) Ground Granulated Blast Furnace (GGBF) Slag.....	1010
(e) Admixtures .....	1021
(f) Packaged Rapid Hardening Mortar or Concrete .....	1018”

Revise the third paragraph of Materials Note 2 of Check Sheet #28 of the Supplemental Specifications and Recurring Special Provisions to read:

“The Department will maintain a qualified product list of synthetic fibers, which will include the minimum required dosage rate. For the minimum required fiber dosage rate based on the Illinois Modified ASTM C 1609 test, a report prepared by an independent laboratory accredited by AASHTO re:source for Portland Cement Concrete shall be provided. The report shall show results of tests conducted no more than five years prior to the time of submittal.”

80460

## COMPENSABLE DELAY COSTS (BDE)

Effective: June 2, 2017

Revised: April 1, 2019

Revise Article 107.40(b) of the Standard Specifications to read:

“(b) Compensation. Compensation will not be allowed for delays, inconveniences, or damages sustained by the Contractor from conflicts with facilities not meeting the above definition; or if a conflict with a utility in an unanticipated location does not cause a shutdown of the work or a documentable reduction in the rate of progress exceeding the limits set herein. The provisions of Article 104.03 notwithstanding, compensation for delays caused by a utility in an unanticipated location will be paid according to the provisions of this Article governing minor and major delays or reduced rate of production which are defined as follows.

- (1) Minor Delay. A minor delay occurs when the work in conflict with the utility in an unanticipated location is completely stopped for more than two hours, but not to exceed two weeks.
- (2) Major Delay. A major delay occurs when the work in conflict with the utility in an unanticipated location is completely stopped for more than two weeks.
- (3) Reduced Rate of Production Delay. A reduced rate of production delay occurs when the rate of production on the work in conflict with the utility in an unanticipated location decreases by more than 25 percent and lasts longer than seven calendar days.”

Revise Article 107.40(c) of the Standard Specifications to read:

“(c) Payment. Payment for Minor, Major, and Reduced Rate of Production Delays will be made as follows.

- (1) Minor Delay. Labor idled which cannot be used on other work will be paid for according to Article 109.04(b)(1) and (2) for the time between start of the delay and the minimum remaining hours in the work shift required by the prevailing practice in the area.

Equipment idled which cannot be used on other work, and which is authorized to standby on the project site by the Engineer, will be paid for according to Article 109.04(b)(4).

- (2) Major Delay. Labor will be the same as for a minor delay.

Equipment will be the same as for a minor delay, except Contractor-owned equipment will be limited to two weeks plus the cost of move-out to either the

Contractor's yard or another job and the cost to re-mobilize, whichever is less. Rental equipment may be paid for longer than two weeks provided the Contractor presents adequate support to the Department (including lease agreement) to show retaining equipment on the job is the most economical course to follow and in the public interest.

- (3) Reduced Rate of Production Delay. The Contractor will be compensated for the reduced productivity for labor and equipment time in excess of the 25 percent threshold for that portion of the delay in excess of seven calendar days. Determination of compensation will be in accordance with Article 104.02, except labor and material additives will not be permitted.

Payment for escalated material costs, escalated labor costs, extended project overhead, and extended traffic control will be determined according to Article 109.13.”

Revise Article 108.04(b) of the Standard Specifications to read:

“(b) No working day will be charged under the following conditions.

- (1) When adverse weather prevents work on the controlling item.
- (2) When job conditions due to recent weather prevent work on the controlling item.
- (3) When conduct or lack of conduct by the Department or its consultants, representatives, officers, agents, or employees; delay by the Department in making the site available; or delay in furnishing any items required to be furnished to the Contractor by the Department prevents work on the controlling item.
- (4) When delays caused by utility or railroad adjustments prevent work on the controlling item.
- (5) When strikes, lock-outs, extraordinary delays in transportation, or inability to procure critical materials prevent work on the controlling item, as long as these delays are not due to any fault of the Contractor.
- (6) When any condition over which the Contractor has no control prevents work on the controlling item.”

Revise Article 109.09(f) of the Standard Specifications to read:

“(f) Basis of Payment. After resolution of a claim in favor of the Contractor, any adjustment in time required for the work will be made according to Section 108. Any adjustment in the costs to be paid will be made for direct labor, direct materials, direct equipment, direct jobsite overhead, direct offsite overhead, and other direct costs allowed by the resolution. Adjustments in costs will not be made for interest charges, loss of anticipated profit, undocumented loss of efficiency, home office overhead and unabsorbed overhead

other than as allowed by Article 109.13, lost opportunity, preparation of claim expenses and other consequential indirect costs regardless of method of calculation.

The above Basis of Payment is an essential element of the contract and the claim cost recovery of the Contractor shall be so limited.”

Add the following to Section 109 of the Standard Specifications.

**“109.13 Payment for Contract Delay.** Compensation for escalated material costs, escalated labor costs, extended project overhead, and extended traffic control will be allowed when such costs result from a delay meeting the criteria in the following table.

Contract Type	Cause of Delay	Length of Delay
Working Days	Article 108.04(b)(3) or Article 108.04(b)(4)	No working days have been charged for two consecutive weeks.
Completion Date	Article 108.08(b)(1) or Article 108.08(b)(7)	The Contractor has been granted a minimum two week extension of contract time, according to Article 108.08.

Payment for each of the various costs will be according to the following.

- (a) Escalated Material and/or Labor Costs. When the delay causes work, which would have otherwise been completed, to be done after material and/or labor costs have increased, such increases will be paid. Payment for escalated material costs will be limited to the increased costs substantiated by documentation furnished by the Contractor. Payment for escalated labor costs will be limited to those items in Article 109.04(b)(1) and (2), except the 35 percent and 10 percent additives will not be permitted.
- (b) Extended Project Overhead. For the duration of the delay, payment for extended project overhead will be paid as follows.
  - (1) Direct Jobsite and Offsite Overhead. Payment for documented direct jobsite overhead and documented direct offsite overhead, including onsite supervisory and administrative personnel, will be allowed according to the following table.

Original Contract Amount	Supervisory and Administrative Personnel
Up to \$5,000,000	One Project Superintendent
Over \$ 5,000,000 - up to \$25,000,000	One Project Manager, One Project Superintendent or Engineer, and One Clerk
Over \$25,000,000 - up to \$50,000,000	One Project Manager, One Project Superintendent, One Engineer, and



	One Clerk
Over \$50,000,000	One Project Manager, Two Project Superintendents, One Engineer, and One Clerk

(2) Home Office and Unabsorbed Overhead. Payment for home office and unabsorbed overhead will be calculated as 8 percent of the total delay cost.

(c) Extended Traffic Control. Traffic control required for an extended period of time due to the delay will be paid for according to Article 109.04.

When an extended traffic control adjustment is paid under this provision, an adjusted unit price as provided for in Article 701.20(a) for increase or decrease in the value of work by more than ten percent will not be paid.

Upon payment for a contract delay under this provision, the Contractor shall assign subrogation rights to the Department for the Department's efforts of recovery from any other party for monies paid by the Department as a result of any claim under this provision. The Contractor shall fully cooperate with the Department in its efforts to recover from another party any money paid to the Contractor for delay damages under this provision."

80384

## CONSTRUCTION AIR QUALITY – DIESEL RETROFIT (BDE)

Effective: June 1, 2010

Revised: January 1, 2025

The reduction of emissions of particulate matter (PM) for off-road equipment shall be accomplished by installing retrofit emission control devices. The term “equipment” refers to diesel fuel powered devices rated at 50 hp and above, to be used on the jobsite in excess of seven calendar days over the course of the construction period on the jobsite (including rental equipment).

Contractor and subcontractor diesel powered off-road equipment assigned to the contract shall be retrofitted according to the table below.

Horsepower Range	Model Year and Older
50-99	2003
100-299	2002
300-599	2000
600-749	2001
750 and up	2005

The retrofit emission control devices shall achieve a minimum PM emission reduction of 50 percent and shall be:

- a) Included on the U.S. Environmental Protection Agency (USEPA) *Verified Retrofit Technology List* (<https://www.epa.gov/verified-diesel-tech/verified-technologies-list-clean-diesel>), or verified by the California Air Resources Board (CARB) (<http://www.arb.ca.gov/diesel/verdev/vt/cvt.htm>); or
- b) Retrofitted with a non-verified diesel retrofit emission control device if verified retrofit emission control devices are not available for equipment proposed to be used on the project, and if the Contractor has obtained a performance certification from the retrofit device manufacturer that the emission control device provides a minimum PM emission reduction of 50 percent.

Note: Large cranes (Crawler mounted cranes) which are responsible for critical lift operations are exempt from installing retrofit emission control devices if such devices adversely affect equipment operation.

Diesel powered off-road equipment with engine ratings of 50 hp and above, which are unable to be retrofitted with verified emission control devices or if performance certifications are not available which will achieve a minimum 50 percent PM reduction, may be granted a waiver by the Department if documentation is provided showing good faith efforts were made by the Contractor to retrofit the equipment.

Construction shall not proceed until the Contractor submits a certified list of the diesel powered off-road equipment that will be used, and as necessary, retrofitted with emission control devices. The list(s) shall include (1) the equipment number, type, make, Contractor/rental company name; and (2) the emission control devices make, model, USEPA or CARB verification number, or performance certification from the retrofit device manufacturer. Equipment reported as fitted with emissions control devices shall be made available to the Engineer for visual inspection of the device installation, prior to being used on the jobsite.

The Contractor shall submit an updated list of retrofitted off-road construction equipment as retrofitted equipment changes or comes on to the jobsite. The addition or deletion of any diesel powered equipment shall be included on the updated list.

If any diesel powered off-road equipment is found to be in non-compliance with any portion of this special provision, the Engineer will issue the Contractor a diesel retrofit deficiency deduction.

Any costs associated with retrofitting any diesel powered off-road equipment with emission control devices shall be considered as included in the contract unit prices bid for the various items of work involved and no additional compensation will be allowed. The Contractor's compliance with this notice and any associated regulations shall not be grounds for a claim.

### **Diesel Retrofit Deficiency Deduction**

When the Engineer determines that a diesel retrofit deficiency exists, a daily monetary deduction will be imposed for each calendar day or fraction thereof the deficiency continues to exist. The calendar day(s) will begin when the time period for correction is exceeded and end with the Engineer's written acceptance of the correction. The daily monetary deduction will be \$1,000.00 for each deficiency identified.

The deficiency will be based on lack of diesel retrofit emissions control.

If a Contractor accumulates three diesel retrofit deficiency deductions for the same piece of equipment in a contract period, the Contractor will be shutdown until the deficiency is corrected. Such a shutdown will not be grounds for any extension of the contract time, waiver of penalties, or be grounds for any claim.

80261

## DISADVANTAGED BUSINESS ENTERPRISE PARTICIPATION (BDE)

Effective: September 1, 2000

Revised: January 2, 2025

1. OVERVIEW AND GENERAL OBLIGATION. The Department of Transportation, as a recipient of federal financial assistance, is required to take all necessary and reasonable steps to ensure nondiscrimination in the award and administration of contracts. Consequently, the federal regulatory provisions of 49 CFR Part 26 apply to this contract concerning the utilization of disadvantaged business enterprises. For the purposes of this Special Provision, a disadvantaged business enterprise (DBE) means a business certified in accordance with the requirements of 49 CFR Part 26 and listed in the Illinois Unified Certification Program (IL UCP) DBE Directory. Award of the contract is conditioned on meeting the requirements of 49 CFR Part 26, and failure by the Contractor to carry out the requirements of Part 26 is a material breach of the contract and may result in the termination of the contract or such other remedies as the Department deems appropriate.
2. CONTRACTOR ASSURANCE. All assurances set forth in FHWA 1273 are hereby incorporated by reference and will be physically attached to the final contract and all subcontracts.
3. CONTRACT GOAL TO BE ACHIEVED BY THE CONTRACTOR. The Department has determined the work of this contract has subcontracting opportunities that may be suitable for performance by DBE companies and that, in the absence of unlawful discrimination and in an arena of fair and open competition, DBE companies can be expected to perform 10.00 % of the work. This percentage is set as the DBE participation goal for this contract. Consequently, in addition to the other award criteria established for this contract, the Department will only award this contract to a bidder who makes a good faith effort to meet this goal of DBE participation in the performance of the work in accordance with the requirements of 49 CFR 26.53 and SBE Memorandum No. 24-02.
4. IDENTIFICATION OF CERTIFIED DBE. Information about certified DBE Contractors can be found in the Illinois UCP Directory. Bidders can obtain additional information and assistance with identifying DBE-certified companies at the Department's website or by contacting the Department's Bureau of Small Business Enterprises at (217) 785-4611.
5. BIDDING PROCEDURES. Compliance with this Special Provision and SBE Policy Memorandum 24-02 is a material bidding requirement. The following shall be included with the bid.
  - (a) DBE Utilization Plan (form SBE 2026) documenting enough DBE participation has been obtained to meet the goal, or a good faith effort has been made to meet the goal even though the efforts did not succeed in obtaining enough DBE participation to meet the goal.

(b) Applicable DBE Participation Statement (form SBE 2023, 2024, and/or 2025) for each DBE firm the bidder has committed to perform the work to achieve the contract goal.

The required forms and documentation shall be submitted as a single .pdf file using the "Integrated Contractor Exchange (iCX)" application within the Department's "EBids System".

The Department will not accept a bid if it does not meet the bidding procedures set forth herein and the bid will be declared non-responsive. A bidder declared non-responsive for failure to meet the bidding procedures will not give rise to an administrative reconsideration. In the event the bid is declared non-responsive, the Department may elect to cause the forfeiture of the penal sum of the bidder's proposal guaranty and may deny authorization to bid the project if re-advertised for bids.

6. UTILIZATION PLAN EVALUATION. The contract will not be awarded until the Utilization Plan is approved. All information submitted by the bidder must be complete, accurate, and adequately document the bidder has committed to DBE participation sufficient to meet the goal, or that the bidder has made good faith efforts to do so, in the event the bidder cannot meet the goal, in order for the Department to commit to the performance of the contract by the bidder.

The Utilization Plan will be approved by the Department if the Utilization Plan documents sufficient commercially useful DBE work to meet the contract goal or the Department determines, based upon the documentation submitted, that the bidder has made a good faith effort to meet the contract goal pursuant to 49 CFR Part 26, Appendix A and the requirements of SBE 2026.

If the Department determines that a good faith effort has not been made, the Department will notify the responsible company official designated in the Utilization Plan of that determination in accordance with SBE Policy Memorandum 24-02.

7. CALCULATING DBE PARTICIPATION. The Utilization Plan values represent work the bidder commits to have performed by the specified DBEs and paid for upon satisfactory completion. The Department is only able to count toward the achievement of the overall goal and the contract goal the value of payments made for the work actually performed by DBE firms. In addition, a DBE must perform a commercially useful function on the contract to be counted. A commercially useful function is generally performed when the DBE is responsible for the work and is carrying out its responsibilities by actually performing, managing, and supervising the work involved. The Department and Contractor are governed by the provisions of 49 CFR Part 26.55(c) on questions of commercially useful functions as it affects the work. Specific guidelines for counting goal credit are provided in 49 CFR Part 26.55. In evaluating Utilization Plans for award the Department will count goal credit as set forth in Part 26 and in accordance with SBE Policy Memorandum 24-02.
8. CONTRACT COMPLIANCE. The Contractor must utilize the specific DBEs listed to perform the work and supply the materials for which each DBE is listed in the Contractor's approved Utilization Plan, unless the Contractor obtains the Department's written consent to

terminate the DBE or any portion of its work. The DBE Utilization Plan approved by SBE is a condition-of-award, and any deviation to that Utilization Plan, the work set forth therein to be performed by DBE firms, or the DBE firms specified to perform that work, must be approved, in writing, by the Department in accordance with federal regulatory requirements. Deviation from the DBE Utilization Plan condition-of-award without such written approval is a violation of the contract and may result in termination of the contract or such other remedy the Department deems appropriate. The following administrative procedures and remedies govern the compliance by the Contractor with the contractual obligations established by the Utilization Plan.

- (a) **NOTICE OF DBE PERFORMANCE.** The Contractor shall provide the Engineer with at least three days advance notice of when all DBE firms are expected to perform the work committed under the Contractor's Utilization Plan.
- (b) **SUBCONTRACT.** If awarded the contract, the Contractor is required to enter into written subcontracts with all DBE firms indicated in the approved Utilization Plan and must provide copies of fully executed DBE subcontracts to the Department upon request. Subcontractors shall ensure that all lower tier subcontracts or agreements with DBEs to supply labor or materials be performed in accordance with this Special Provision.
- (c) **PAYMENT TO DBE FIRMS.** The Department is prohibited by federal regulations from crediting the participation of a DBE included in the Utilization Plan toward either the contract goal or the Department's overall goal until the amount to be applied toward the goal has been paid to the DBE. The Contractor shall document and report all payments for work performed by DBE certified firms in accordance with Article 109.11 of the Standard Specifications. All records of payment for work performed by DBE certified firms shall be made available to the Department upon request.
- (d) **FINAL PAYMENT.** After the performance of the final item of work or trucking, or delivery of material by a DBE and final payment to the DBE by the Contractor, but not later than 30 calendar days after payment has been made by the Department to the Contractor for such work or material, the Contractor shall submit a DBE Payment Agreement (form SBE 2115) to the Engineer. If the Contractor does not have the full amount of work indicated in the Utilization Plan performed by the DBE companies indicated in the Utilization Plan and after good faith efforts are reviewed, the Department may deduct from contract payments to the Contractor the amount of the goal not achieved as liquidated and ascertained damages.
- (g) **ENFORCEMENT.** The Department reserves the right to withhold payment to the Contractor to enforce the provisions of this Special Provision. Final payment shall not be made on the contract until such time as the Contractor submits sufficient documentation demonstrating achievement of the goal in accordance with this Special Provision or after liquidated damages have been determined and collected.

## EROSION CONTROL BLANKET (BDE)

Effective: August 1, 2025

Revise Article 251.02 of the Standard Specifications to read:

“**251.02 Materials.** Materials shall be according to the following.

Item	Article/Section
(a) Compost .....	1081.05(b)
(b) Mulch .....	1081.06(a)
(c) Chemical Mulch Binder .....	1081.06(a)(3)
(d) Chemical Compost Binder .....	1081.06(a)(4)
(e) Erosion Control Blanket .....	1081.10(a)
(f) Wildlife Friendly Erosion Control Blanket .....	1081.10(b)
(g) Wire Staples.....	1081.10(c)
(h) Wood Stakes .....	1081.10(d)
(i) Turf Reinforcement Mat .....	1081.10(e)”

Revise the first and second sentences of Article 251.04 of the Standard Specifications to read:

“**251.04 Erosion Control Blanket.** All erosion control blanket materials shall be placed on the areas specified within 24 hours of seed placement.”

Revise the second paragraph of Article 251.04 of the Standard Specifications to read:

“After the area has been properly shaped, fertilized (when applicable), and seeded, the blanket shall be laid out flat, evenly, and smoothly, without stretching the material. The erosion control blanket shall be placed according to the manufacture’s recommendations.”

Revise the second sentence of Article 251.06(b) of the Standard Specifications to read:

“Erosion control blanket, wildlife friendly erosion control blanket, and turf reinforcement mat will be measured for payment in square yards (square meters).”

Revise Article 251.07 of the Standard Specifications to read:

“**251.07 Basis of Payment.** This work will be paid for at the contract unit price per acre (hectare) for MULCH, of the method specified; and at the contract unit price per square yard (square meter) for EROSION CONTROL BLANKET, WILDLIFE FRIENDLY EROSION CONTROL BLANKET, or TURF REINFORCEMENT MAT.”

Revise first sentence of Article 280.04(h) of the Standard Specifications to read:

“This system consists of temporarily installing erosion control blanket or wildlife friendly erosion control blanket over areas that are to be reworked during a later construction phase.”

Revise Article 280.08(g) of the Standard Specifications to read:

“(g) Temporary Erosion Control Blanket. Temporary erosion control blanket will be paid for at the contract unit price per square yard (square meter) for TEMPORARY EROSION CONTROL BLANKET or TEMPORARY WILDLIFE FRIENDLY EROSION CONTROL BLANKET.

The work of removing, storing, and reinstalling the blanket over areas to be reworked more than once will not be paid for separately but shall be included in the cost of the temporary erosion control blanket or temporary wildlife friendly erosion control blanket.”

Revise Article 1081.10 of the Standard Specifications to read:

“**1081.10 Erosion Control Blankets.** The manufacturer shall furnish a certificate with each shipment stating the amount of product furnished and that the material complies with these requirements.

(a) Erosion Control Blanket. Erosion control blanket shall be covered on top and bottom, also known as double net, with a 100 percent biodegradable woven, natural fiber or jute net meeting the following.

Material	Minimum Value
Excelsior	80%
Straw	100%
Coconut or Coir	100% Coconut or Coir
Straw/Coconut or Coir	70% Straw / 30% Coconut or Coir

(b) Wildlife Friendly Erosion Control Blanket. Wildlife friendly erosion control blanket shall be according to Article 1081.10(a) except the netting shall be loose weave, also known as leno weave or gauze weave, with a moveable joint.

(c) Wire Staples. Staples shall be made from No. 11 gauge or heavier uncoated black carbon steel wire, a minimum of 1 in. (25 mm) wide at the top and a minimum overall length of 8 in. (200 mm).

(d) Wood Stakes. Hardwood blanket anchors shall be nominally 7 in. (180 mm) long from neck of hook to tip of anchor. The anchor shall have a minimum 1/2 in. (13 mm) curving hook to hold the blanket in place.

(e) Turf Reinforcement Mat (TRM). The TRM shall be comprised of non-degradable, ultraviolet stabilized synthetic fibers, filaments, netting, and/or wire mesh processed into



a three-dimensional reinforced mat. The mats may include degradable material to assist with vegetation establishment. Soil filled mats will not be allowed.

The TRM shall meet the following physical and performance properties:

Property	Value	Test Method
Tensile Strength, lb/ft (kN/m)	150 (2.19) min.	ASTM D 6818
UV Stability, (% Tensile Retained)	80 min.	ASTM D 4355 (1000 Hour Exposure)
Resiliency, (% Thickness Retained)	80 min.	ASTM D 6524
Allowable Shear Stress, lb/sq ft (Pa) <sup>1/</sup>	8 (384)	ECTC approved test method and independent laboratory

1/ Minimum shear stress the TRM (fully vegetated) can sustain without physical damage or excess erosion (> 1/2 in. (13 mm) soil loss) during a 30 minute flow event in large scale testing.

For TRMs containing degradable components, all property values shall be obtained on the non-degradable portion of the matting alone.”

80467

## **ILLINOIS WORKS APPRENTICESHIP INITIATIVE – STATE FUNDED CONTRACTS (BDE)**

Effective: June 2, 2021

Revised: April 2, 2024

Illinois Works Jobs Program Act (30 ILCS 559/20-1 et seq.). For contracts having an awarded contract value of \$500,000 or more, the Contractor shall comply with the Illinois Works Apprenticeship Initiative (30 ILCS 559/20-20 to 20-25) and all applicable administrative rules. The goal of the Illinois Apprenticeship Works Initiative is that apprentices will perform either 10% of the total labor hours actually worked in each prevailing wage classification or 10% of the estimated labor hours in each prevailing wage classification, whichever is less. Of this goal, at least 50% of the labor hours of each prevailing wage classification performed by apprentices shall be performed by graduates of the Illinois Works Pre-Apprenticeship Program, the Illinois Climate Works Pre-Apprenticeship Program, or the Highway Construction Careers Training Program.

The Contractor may seek from the Department of Commerce and Economic Opportunity (DCEO) a waiver or reduction of this goal in certain circumstances pursuant to 30 ILCS 559/20-20(b). The Contractor shall ensure compliance during the term of the contract and will be required to report on and certify its compliance. An apprentice use plan, apprentice hours, and a compliance certification shall be submitted to the Engineer on forms provided by the Department and/or DCEO.

80438

## **PAVEMENT MARKING INSPECTION (BDE)**

Effective: April 1, 2025

Revise the second sentence of the first paragraph of Article 780.13 of the Standard Specifications to read:

“In addition, thermoplastic, preformed plastic, epoxy, preformed thermoplastic, polyurea, and modified urethane pavement markings will be inspected following a winter performance period that extends from November 15 to April 1 of the next year.”

80464

## PERFORMANCE GRADED ASPHALT BINDER (BDE)

Effective: January 1, 2023

Revise Article 1032.05 of the Standard Specifications to read:

**“1032.05 Performance Graded Asphalt Binder.** These materials will be accepted according to the Bureau of Materials Policy Memorandum, “Performance Graded Asphalt Binder Qualification Procedure.” The Department will maintain a qualified producer list. These materials shall be free from water and shall not foam when heated to any temperature below the actual flash point. Air blown asphalt, recycle engine oil bottoms (ReOB), and polyphosphoric acid (PPA) modification shall not be used.

When requested, producers shall provide the Engineer with viscosity/temperature relationships for the performance graded asphalt binders delivered and incorporated in the work.

- (a) Performance Graded (PG) Asphalt Binder. The asphalt binder shall meet the requirements of AASHTO M 320, Table 1 “Standard Specification for Performance Graded Asphalt Binder” for the grade shown on the plans and the following.

Test	Parameter
Small Strain Parameter (AASHTO PP 113) BBR, $\Delta T_c$ , 40 hrs PAV (40 hrs continuous or 2 PAV at 20 hrs)	-5 °C min.

- (b) Modified Performance Graded (PG) Asphalt Binder. The asphalt binder shall meet the requirements of AASHTO M 320, Table 1 “Standard Specification for Performance Graded Asphalt Binder” for the grade shown on the plans.

Asphalt binder modification shall be performed at the source, as defined in the Bureau of Materials Policy Memorandum, “Performance Graded Asphalt Binder Qualification Procedure.”

Modified asphalt binder shall be safe to handle at asphalt binder production and storage temperatures or HMA construction temperatures. Safety Data Sheets (SDS) shall be provided for all asphalt modifiers.

- (1) Polymer Modification (SB/SBS or SBR). Elastomers shall be added to the base asphalt binder to achieve the specified performance grade and shall be either a styrene-butadiene diblock, triblock copolymer without oil extension, or a styrene-butadiene rubber. The polymer modified asphalt binder shall be smooth, homogeneous, and be according to the requirements shown in Table 1 or 2 for the grade shown on the plans.

Table 1 - Requirements for Styrene-Butadiene Copolymer (SB/SBS) Modified Asphalt Binders		
Test	Asphalt Grade SB/SBS PG 64-28 SB/SBS PG 70-22	Asphalt Grade SB/SBS PG 64-34 SB/SBS PG 70-28 SB/SBS PG 76-22 SB/SBS PG 76-28
Separation of Polymer ITP, "Separation of Polymer from Asphalt Binder" Difference in °F (°C) of the softening point between top and bottom portions	4 (2) max.	4 (2) max.
TESTS ON RESIDUE FROM ROLLING THIN FILM OVEN TEST (AASHTO T 240)		
Elastic Recovery ASTM D 6084, Procedure A, 77 °F (25 °C), 100 mm elongation, %	60 min.	70 min.

Table 2 - Requirements for Styrene-Butadiene Rubber (SBR) Modified Asphalt Binders		
Test	Asphalt Grade SBR PG 64-28 SBR PG 70-22	Asphalt Grade SB/SBS PG 64-34 SB/SBS PG 70-28 SBR PG 76-22 SBR PG 76-28
Separation of Polymer ITP, "Separation of Polymer from Asphalt Binder" Difference in °F (°C) of the softening point between top and bottom portions	4 (2) max.	4 (2) max.
Toughness ASTM D 5801, 77 °F (25 °C), 20 in./min. (500 mm/min.), in.-lbs (N-m)	110 (12.5) min.	110 (12.5) min.
Tenacity ASTM D 5801, 77 °F (25 °C), 20 in./min. (500 mm/min.), in.-lbs (N-m)	75 (8.5) min.	75 (8.5) min.
TESTS ON RESIDUE FROM ROLLING THIN FILM OVEN TEST (AASHTO T 240)		
Elastic Recovery ASTM D 6084, Procedure A, 77 °F (25 °C), 100 mm elongation, %	40 min.	50 min.

- (2) Ground Tire Rubber (GTR) Modification. GTR modification is the addition of recycled ground tire rubber to liquid asphalt binder to achieve the specified performance grade. GTR shall be produced from processing automobile and/or truck tires by the ambient

grinding method or micronizing through a cryogenic process. GTR shall not exceed 1/16 in. (2 mm) in any dimension and shall not contain free metal particles, moisture that would cause foaming of the asphalt, or other foreign materials. A mineral powder (such as talc) meeting the requirements of AASHTO M 17 may be added, up to a maximum of four percent by weight of GTR to reduce sticking and caking of the GTR particles. When tested in accordance with Illinois Modified AASHTO T 27 “Standard Method of Test for Sieve Analysis of Fine and Coarse Aggregates” or AASHTO PP 74 “Standard Practice for Determination of Size and Shape of Glass Beads Used in Traffic Markings by Means of Computerized Optical Method”, a 50 g sample of the GTR shall conform to the following gradation requirements.

Sieve Size	Percent Passing
No. 16 (1.18 mm)	100
No. 30 (600 µm)	95 ± 5
No. 50 (300 µm)	> 20

GTR modified asphalt binder shall be tested for rotational viscosity according to AASHTO T 316 using spindle S27. GTR modified asphalt binder shall be tested for original dynamic shear and RTFO dynamic shear according to AASHTO T 315 using a gap of 2 mm.

The GTR modified asphalt binder shall meet the requirements of Table 3.

Table 3 - Requirements for Ground Tire Rubber (GTR) Modified Asphalt Binders		
Test	Asphalt Grade GTR PG 64-28 GTR PG 70-22	Asphalt Grade GTR PG 76-22 GTR PG 76-28 GTR PG 70-28
TESTS ON RESIDUE FROM ROLLING THIN FILM OVEN TEST (AASHTO T 240)		
Elastic Recovery ASTM D 6084, Procedure A, 77 °F (25 °C), 100 mm elongation, %	60 min.	70 min.

- (3) Softener Modification (SM). Softener modification is the addition of organic compounds, such as engineered flux, bio-oil blends, modified vegetable oils, glycol amines, and fatty acid derivatives, to the base asphalt binder to achieve the specified performance grade. Softeners shall be dissolved, dispersed, or reacted in the asphalt binder to enhance its performance and shall remain compatible with the asphalt binder with no separation. Softeners shall not be added to modified PG asphalt binder as defined in Articles 1032.05(b)(1) or 1032.05(b)(2).

An Attenuated Total Reflectance-Fourier Transform Infrared spectrum (ATR-FTIR) shall be collected for both the softening compound as well as the softener modified

asphalt binder at the dose intended for qualification. The ATR-FTIR spectra shall be collected on unaged softener modified binder, 20-hour Pressurized Aging Vessel (PAV) aged softener modified binder, and 40-hour PAV aged softener modified binder. The ATR-FTIR shall be collected in accordance with Illinois Test Procedure 601. The electronic files spectral files (in one of the following extensions or equivalent: \*.SPA, \*.SPG, \*.IRD, \*.IFG, \*.CSV, \*.SP, \*.IRS, \*.GAML, \*. [0-9], \*.IGM, \*.ABS, \*.DRT, \*.SBM, \*.RAS) shall be submitted to the Central Bureau of Materials.

Softener modified asphalt binders shall meet the requirements in Table 4.

Test	Asphalt Grade	
	SM PG 46-28	SM PG 46-34
	SM PG 52-28	SM PG 52-34
	SM PG 58-22	SM PG 58-28
	SM PG 64-22	
Small Strain Parameter (AASHTO PP 113) BBR, $\Delta T_c$ , 40 hrs PAV (40 hrs continuous or 2 PAV at 20 hrs)	-5°C min.	
Large Strain Parameter (Illinois Modified AASHTO T 391) DSR/LAS Fatigue Property, $\Delta G^* _{peak}$ , 40 hrs PAV (40 hrs continuous or 2 PAV at 20 hrs)	≥ 54 %	

The following grades may be specified as tack coats.

Asphalt Grade	Use
PG 58-22, PG 58-28, PG 64-22	Tack Coat

Revise Article 1031.06(c)(1) and 1031.06(c)(2) of the Standard Specifications to read:

“(1) RAP/RAS. When RAP is used alone or RAP is used in conjunction with RAS, the percentage of virgin ABR shall not exceed the amounts listed in the following table.

Ndesign	Binder	Surface	Polymer Modified Binder or Surface <sup>3/</sup>
30	30	30	10
50	25	15	10
70	15	10	10
90	10	10	10

1/ For Low ESAL HMA shoulder and stabilized subbase, the RAP/RAS ABR shall not exceed 50 percent of the mixture.

- 2/ When RAP/RAS ABR exceeds 20 percent, the high and low virgin asphalt binder grades shall each be reduced by one grade (i.e. 25 percent ABR would require a virgin asphalt binder grade of PG 64-22 to be reduced to a PG 58-28).
  - 3/ The maximum ABR percentages for ground tire rubber (GTR) modified mixes shall be equivalent to the percentages specified for SBS/SBR polymer modified mixes.
- (2) FRAP/RAS. When FRAP is used alone or FRAP is used in conjunction with RAS, the percentage of virgin asphalt binder replacement shall not exceed the amounts listed in the following table.

HMA Mixtures - FRAP/RAS Maximum ABR % <sup>1/2/</sup>			
Ndesign	Binder	Surface	Polymer Modified Binder or Surface <sup>3/</sup>
30	55	45	15
50	45	40	15
70	45	35	15
90	45	35	15
SMA	--	--	25
IL-4.75	--	--	35

- 1/ For Low ESAL HMA shoulder and stabilized subbase, the FRAP/RAS ABR shall not exceed 50 percent of the mixture.
- 2/ When FRAP/RAS ABR exceeds 20 percent for all mixes, the high and low virgin asphalt binder grades shall each be reduced by one grade (i.e. 25 percent ABR would require a virgin asphalt binder grade of PG 64-22 to be reduced to a PG 58-28).
- 3/ The maximum ABR percentages for GTR modified mixes shall be equivalent to the percentages specified for SBS/SBR polymer modified mixes.”

Add the following to the end of Note 2 of Article 1030.03 of the Standard Specifications.

“A dedicated storage tank for the ground tire rubber (GTR) modified asphalt binder shall be provided. This tank shall be capable of providing continuous mechanical mixing throughout and/or recirculation of the asphalt binder to provide a uniform mixture. The tank shall be heated and capable of maintaining the temperature of the asphalt binder at 300 °F to 350 °F (149 °C to 177 °C). The asphalt binder metering systems of dryer drum plants shall be calibrated with the actual GTR modified asphalt binder material with an accuracy of ±0.40 percent.”



## REMOVAL AND DISPOSAL OF REGULATED SUBSTANCES (BDE)

Effective: January 1, 2024

Revised: April 1, 2024

Revise the first paragraph of Article 669.04 of the Standard Specifications to read:

**“669.04 Regulated Substances Monitoring.** Regulated substances monitoring includes environmental observation and field screening during regulated substances management activities. The excavated soil and groundwater within the work areas shall be managed as either uncontaminated soil, hazardous waste, special waste, or non-special waste.

As part of the regulated substances monitoring, the monitoring personnel shall perform and document the applicable duties listed on form BDE 2732 “Regulated Substances Monitoring Daily Record (RSM DR)”.

Revise the first two sentences of the nineteenth paragraph of Article 669.05 of the Standard Specifications to read:

“The Contractor shall coordinate waste disposal approvals with the disposal facility and provide the specific analytical testing requirements of that facility. The Contractor shall make all arrangements for collection, transportation, and analysis of landfill acceptance testing.”

Revise the last paragraph of Article 669.05 of the Standard Specifications to read:

“The Contractor shall select a permitted landfill facility or CCDD/USFO facility meeting the requirements of 35 Ill. Admin. Code Parts 810-814 or Part 1100, respectively. The Department will review and approve or reject the facility proposed by the Contractor based upon information provided in BDE 2730. The Contractor shall verify whether the selected facility is compliant with those applicable standards as mandated by their permit and whether the facility is presently, has previously been, or has never been, on the United States Environmental Protection Agency (U.S. EPA) National Priorities List or the Resource Conservation and Recovery Act (RCRA) List of Violating Facilities. The use of a Contractor selected facility shall in no manner delay the construction schedule or alter the Contractor's responsibilities as set forth.”

Revise the first paragraph of Article 669.07 of the Standard Specifications to read:

**“669.07 Temporary Staging.** Soil classified according to Articles 669.05(a)(2), (b)(1), or (c) may be temporarily staged at the Contractor's option. All other soil classified according to Articles 669.05(a)(1), (a)(3), (a)(4), (a)(5), (a)(6), or (b)(2) shall be managed and disposed of without temporary staging to the greatest extent practicable. If circumstances beyond the Contractor's control require temporary staging of these latter materials, the Contractor shall request approval from the Engineer in writing.

Topsoil for re-use as final cover which has been field screened and found not to exhibit PID readings over daily background readings as documented on the BDE 2732, visual staining or

odors, and is classified according to Articles 669.05(a)(2), (a)(3), (a)(4), (b)(1), or (c) may be temporarily staged at the Contractor's option."

Add the following paragraph after the sixth paragraph of Article 669.11 of the Standard Specifications.

"The sampling and testing of effluent water derived from dewatering discharges for priority pollutants volatile organic compounds (VOCs), priority pollutants semi-volatile organic compounds (SVOCs), or priority pollutants metals, will be paid for at the contract unit price per each for VOCS GROUNDWATER ANALYSIS using EPA Method 8260B, SVOCS GROUNDWATER ANALYSIS using EPA Method 8270C, or RCRA METALS GROUNDWATER ANALYSIS using EPA Methods 6010B and 7471A. This price shall include transporting the sample from the job site to the laboratory."

Revise the first sentence of the eight paragraph of Article 669.11 of the Standard Specifications to read:

"Payment for temporary staging of soil classified according to Articles 669.05(a)(1), (a)(3), (a)(4), (a)(5), (a)(6), or (b)(2) to be managed and disposed of, if required and approved by the Engineer, will be paid according to Article 109.04."

80455

## **SEEDING (BDE)**

Effective: November 1, 2022

Revise Article 250.07 of the Standard Specifications to read:

**“250.07 Seeding Mixtures.** The classes of seeding mixtures and combinations of mixtures will be designated in the plans.

When an area is to be seeded with two or more seeding classes, those mixtures shall be applied separately on the designated area within a seven day period. Seeding shall occur prior to placement of mulch cover. A Class 7 mixture can be applied at any time prior to applying any seeding class or added to them and applied at the same time.

TABLE 1 - SEEDING MIXTURES		
Class - Type	Seeds	lb/acre (kg/hectare)
1 Lawn Mixture 1/	Kentucky Bluegrass	100 (110)
	Perennial Ryegrass	60 (70)
	<i>Festuca rubra</i> ssp. <i>rubra</i> (Creeping Red Fescue)	40 (50)
1A Salt Tolerant Lawn Mixture 1/	Kentucky Bluegrass	60 (70)
	Perennial Ryegrass	20 (20)
	<i>Festuca rubra</i> ssp. <i>rubra</i> (Creeping Red Fescue)	20 (20)
	<i>Festuca brevipilla</i> (Hard Fescue)	20 (20)
	<i>Puccinellia distans</i> (Fults Saltgrass or Salty Alkaligrass)	60 (70)
1B Low Maintenance Lawn Mixture 1/	Turf-Type Fine Fescue 3/	150 (170)
	Perennial Ryegrass	20 (20)
	Red Top	10 (10)
	<i>Festuca rubra</i> ssp. <i>rubra</i> (Creeping Red Fescue)	20 (20)
2 Roadside Mixture 1/	<i>Lolium arundinaceum</i> (Tall Fescue)	100 (110)
	Perennial Ryegrass	50 (55)
	<i>Festuca rubra</i> ssp. <i>rubra</i> (Creeping Red Fescue)	40 (50)
	Red Top	10 (10)
2A Salt Tolerant Roadside Mixture 1/	<i>Lolium arundinaceum</i> (Tall Fescue)	60 (70)
	Perennial Ryegrass	20 (20)
	<i>Festuca rubra</i> ssp. <i>rubra</i> (Creeping Red Fescue)	30 (20)
	<i>Festuca brevipilla</i> (Hard Fescue)	30 (20)
	<i>Puccinellia distans</i> (Fults Saltgrass or Salty Alkaligrass)	60 (70)
3 Northern Illinois Slope Mixture 1/	<i>Elymus canadensis</i> (Canada Wild Rye) 5/	5 (5)
	Perennial Ryegrass	20 (20)
	Alsike Clover 4/	5 (5)
	<i>Desmanthus illinoensis</i> (Illinois Bundleflower) 4/ 5/	2 (2)
	<i>Schizachyrium scoparium</i> (Little Bluestem) 5/	12 (12)
	<i>Bouteloua curtipendula</i> (Side-Oats Grama) 5/	10 (10)
	<i>Puccinellia distans</i> (Fults Saltgrass or Salty Alkaligrass)	30 (35)
	Oats, Spring	50 (55)
	Slender Wheat Grass 5/	15 (15)
	Buffalo Grass 5/ 7/	5 (5)
	3A Southern Illinois Slope Mixture 1/	Perennial Ryegrass
<i>Elymus canadensis</i> (Canada Wild Rye) 5/		20 (20)
<i>Panicum virgatum</i> (Switchgrass) 5/		10 (10)
<i>Schizachyrium scoparium</i> (Little Blue Stem) 5/		12 (12)
<i>Bouteloua curtipendula</i> (Side-Oats Grama) 5/		10 (10)
<i>Dalea candida</i> (White Prairie Clover) 4/ 5/		5 (5)
<i>Rudbeckia hirta</i> (Black-Eyed Susan) 5/		5 (5)
Oats, Spring		50 (55)

Class – Type	Seeds	lb/acre (kg/hectare)
4 Native Grass 2/ 6/	<i>Andropogon gerardi</i> (Big Blue Stem) 5/	4 (4)
	<i>Schizachyrium scoparium</i> (Little Blue Stem) 5/	5 (5)
	<i>Bouteloua curtipendula</i> (Side-Oats Grama) 5/	5 (5)
	<i>Elymus canadensis</i> (Canada Wild Rye) 5/	1 (1)
	<i>Panicum virgatum</i> (Switch Grass) 5/	1 (1)
	<i>Sorghastrum nutans</i> (Indian Grass) 5/	2 (2)
	Annual Ryegrass	25 (25)
	Oats, Spring	25 (25)
	Perennial Ryegrass	15 (15)
	4A Low Profile Native Grass 2/ 6/	<i>Schizachyrium scoparium</i> (Little Blue Stem) 5/
<i>Bouteloua curtipendula</i> (Side-Oats Grama) 5/		5 (5)
<i>Elymus canadensis</i> (Canada Wild Rye) 5/		1 (1)
<i>Sporobolus heterolepis</i> (Prairie Dropseed) 5/		0.5 (0.5)
Annual Ryegrass		25 (25)
Oats, Spring		25 (25)
Perennial Ryegrass		15 (15)
4B Wetland Grass and Sedge Mixture 2/ 6/	Annual Ryegrass	25 (25)
	Oats, Spring	25 (25)
	Wetland Grasses (species below) 5/	6 (6)
<u>Species:</u>		<u>% By Weight</u>
<i>Calamagrostis canadensis</i> (Blue Joint Grass)		12
<i>Carex lacustris</i> (Lake-Bank Sedge)		6
<i>Carex slipata</i> (Awl-Fruited Sedge)		6
<i>Carex stricta</i> (Tussock Sedge)		6
<i>Carex vulpinoidea</i> (Fox Sedge)		6
<i>Eleocharis acicularis</i> (Needle Spike Rush)		3
<i>Eleocharis obtusa</i> (Blunt Spike Rush)		3
<i>Glyceria striata</i> (Fowl Manna Grass)		14
<i>Juncus effusus</i> (Common Rush)		6
<i>Juncus tenuis</i> (Slender Rush)		6
<i>Juncus torreyi</i> (Torrey's Rush)		6
<i>Leersia oryzoides</i> (Rice Cut Grass)		10
<i>Scirpus acutus</i> (Hard-Stemmed Bulrush)		3
<i>Scirpus atrovirens</i> (Dark Green Rush)		3
<i>Bolboschoenus fluviatilis</i> (River Bulrush)		3
<i>Schoenoplectus tabernaemontani</i> (Softstem Bulrush)		3
<i>Spartina pectinata</i> (Cord Grass)		4

Class – Type	Seeds	lb/acre (kg/hectare)
5	Forb with Annuals Mixture 2/ 5/ 6/	Annuals Mixture (Below) Forb Mixture (Below)
		1 (1) 10 (10)
	Annuals Mixture - Mixture not exceeding 25 % by weight of any one species, of the following:	
	<i>Coreopsis lanceolata</i> (Sand Coreopsis) <i>Leucanthemum maximum</i> (Shasta Daisy) <i>Gaillardia pulchella</i> (Blanket Flower) <i>Ratibida columnifera</i> (Prairie Coneflower) <i>Rudbeckia hirta</i> (Black-Eyed Susan)	
	Forb Mixture - Mixture not exceeding 5 % by weight PLS of any one species, of the following:	
	<i>Amorpha canescens</i> (Lead Plant) 4/ <i>Anemone cylindrica</i> (Thimble Weed) <i>Asclepias tuberosa</i> (Butterfly Weed) <i>Aster azureus</i> (Sky Blue Aster) <i>Symphotrichum leave</i> (Smooth Aster) <i>Aster novae-angliae</i> (New England Aster) <i>Baptisia leucantha</i> (White Wild Indigo) 4/ <i>Coreopsis palmata</i> (Prairie Coreopsis) <i>Echinacea pallida</i> (Pale Purple Coneflower) <i>Eryngium yuccifolium</i> (Rattlesnake Master) <i>Helianthus mollis</i> (Downy Sunflower) <i>Heliopsis helianthoides</i> (Ox-Eye) <i>Liatris aspera</i> (Rough Blazing Star) <i>Liatris pycnostachya</i> (Prairie Blazing Star) <i>Monarda fistulosa</i> (Prairie Bergamot) <i>Parthenium integrifolium</i> (Wild Quinine) <i>Dalea candida</i> (White Prairie Clover) 4/ <i>Dalea purpurea</i> (Purple Prairie Clover) 4/ <i>Physostegia virginiana</i> (False Dragonhead) <i>Potentilla arguta</i> (Prairie Cinquefoil) <i>Ratibida pinnata</i> (Yellow Coneflower) <i>Rudbeckia subtomentosa</i> (Fragrant Coneflower) <i>Silphium laciniatum</i> (Compass Plant) <i>Silphium terebinthinaceum</i> (Prairie Dock) <i>Oligoneuron rigidum</i> (Rigid Goldenrod) <i>Tradescantia ohiensis</i> (Spiderwort) <i>Veronicastrum virginicum</i> (Culver's Root)	

Class – Type	Seeds	lb/acre (kg/hectare)
5A Large Flower Native Forb Mixture 2/ 5/ 6/	Forb Mixture (see below)	5 (5)
	<u>Species:</u>	<u>% By Weight</u>
	<i>Aster novae-angliae</i> (New England Aster)	5
	<i>Echinacea pallida</i> (Pale Purple Coneflower)	10
	<i>Helianthus mollis</i> (Downy Sunflower)	10
	<i>Heliopsis helianthoides</i> (Ox-Eye)	10
	<i>Liatris pycnostachya</i> (Prairie Blazing Star)	10
	<i>Ratibida pinnata</i> (Yellow Coneflower)	5
	<i>Rudbeckia hirta</i> (Black-Eyed Susan)	10
	<i>Silphium laciniatum</i> (Compass Plant)	10
	<i>Silphium terebinthinaceum</i> (Prairie Dock)	20
	<i>Oligoneuron rigidum</i> (Rigid Goldenrod)	10
5B Wetland Forb 2/ 5/ 6/	Forb Mixture (see below)	2 (2)
	<u>Species:</u>	<u>% By Weight</u>
	<i>Acorus calamus</i> (Sweet Flag)	3
	<i>Angelica atropurpurea</i> (Angelica)	6
	<i>Asclepias incarnata</i> (Swamp Milkweed)	2
	<i>Aster puniceus</i> (Purple Stemmed Aster)	10
	<i>Bidens cernua</i> (Beggarticks)	7
	<i>Eutrochium maculatum</i> (Spotted Joe Pye Weed)	7
	<i>Eupatorium perfoliatum</i> (Boneset)	7
	<i>Helenium autumnale</i> (Autumn Sneezeweed)	2
	<i>Iris virginica shrevei</i> (Blue Flag Iris)	2
	<i>Lobelia cardinalis</i> (Cardinal Flower)	5
	<i>Lobelia siphilitica</i> (Great Blue Lobelia)	5
	<i>Lythrum alatum</i> (Winged Loosestrife)	2
	<i>Physostegia virginiana</i> (False Dragonhead)	5
	<i>Persicaria pensylvanica</i> (Pennsylvania Smartweed)	10
	<i>Persicaria lapathifolia</i> (Curlytop Knotweed)	10
	<i>Pycnanthemum virginianum</i> (Mountain Mint)	5
	<i>Rudbeckia laciniata</i> (Cut-leaf Coneflower)	5
	<i>Oligoneuron riddellii</i> (Riddell Goldenrod)	2
	<i>Sparganium eurycarpum</i> (Giant Burreed)	5
6 Conservation Mixture 2/ 6/	<i>Schizachyrium scoparium</i> (Little Blue Stem) 5/ <i>Elymus canadensis</i> (Canada Wild Rye) 5/ Buffalo Grass 5/ 7/ Vernal Alfalfa 4/ Oats, Spring	5 (5) 2 (2) 5 (5) 15 (15) 48 (55)
6A Salt Tolerant Conservation Mixture 2/ 6/	<i>Schizachyrium scoparium</i> (Little Blue Stem) 5/ <i>Elymus canadensis</i> (Canada Wild Rye) 5/ Buffalo Grass 5/ 7/ Vernal Alfalfa 4/ Oats, Spring <i>Puccinellia distans</i> (Fults Saltgrass or Salty Alkaligrass)	5 (5) 2 (2) 5 (5) 15 (15) 48 (55) 20 (20)
7 Temporary Turf Cover Mixture	Perennial Ryegrass Oats, Spring	50 (55) 64 (70)

Notes:

- 1/ Seeding shall be performed when the ambient temperature has been between 45 °F (7 °C) and 80 °F (27 °C) for a minimum of seven (7) consecutive days and is forecasted to be the same for the next five (5) days according to the National Weather Service.
- 2/ Seeding shall be performed in late fall through spring beginning when the ambient temperature has been below 45 °F (7 °C) for a minimum of seven (7) consecutive days and ending when the ambient temperature exceeds 80 °F (27 °C) according to the National Weather Service.
- 3/ Specific variety as shown in the plans or approved by the Engineer.
- 4/ Inoculation required.
- 5/ Pure Live Seed (PLS) shall be used.
- 6/ Fertilizer shall not be used.
- 7/ Seed shall be primed with  $\text{KNO}_3$  to break dormancy and dyed to indicate such.

Seeding will be inspected after a period of establishment. The period of establishment shall be six (6) months minimum, but not to exceed nine (9) months. After the period of establishment, areas not exhibiting 75 percent uniform growth shall be interseeded or reseeded, as determined by the Engineer, at no additional cost to the Department.”

80445



**SIGN PANELS AND APPURTENANCES (BDE)**

Effective: January 1, 2025

Revised: April 1, 2025

Add Article 720.02(c) of the Standard Specifications to read:

“(c) Aluminum Epoxy Mastic .....1008.03”

Revise the second and third paragraphs of Article 720.02 of the Standard Specifications to read:

“The sign mounting support channel shall be manufactured from steel or aluminum and shall be according to Standard 720001.

Steel support channels shall be according to ASTM A 1011 (A 1011M), ASTM A 635 (A 635M), ASTM A 568 (A 568M), or ASTM A 684 (A 684M), and shall be galvanized. Galvanizing shall be according to ASTM A 653 (A 653M) when galvanized before fabrication, and AASHTO M 111 (M 111M) when galvanized after fabrication. Field or post fabricated drilled holes shall be spot painted with one coat of aluminum epoxy mastic paint prior to installation.”

Revise the fifth paragraph of Article 720.02 of the Standard Specifications to read:

“The stainless steel banding for mounting signs or sign support channels to light or signal standards shall be according to ASTM A 240 (A 240M) Type 302 stainless steel.”

80462

## **SUBCONTRACTOR AND DBE PAYMENT REPORTING (BDE)**

Effective: April 2, 2018

Add the following to Section 109 of the Standard Specifications.

**“109.14 Subcontractor and Disadvantaged Business Enterprise Payment Reporting.**  
The Contractor shall report all payments made to the following parties:

- (a) first tier subcontractors;
- (b) lower tier subcontractors affecting disadvantaged business enterprise (DBE) goal credit;
- (c) material suppliers or trucking firms that are part of the Contractor’s submitted DBE utilization plan.

The report shall be made through the Department’s on-line subcontractor payment reporting system within 21 days of making the payment.”

80397

## **SUBCONTRACTOR MOBILIZATION PAYMENTS (BDE)**

Effective: November 2, 2017

Revised: April 1, 2019

Replace the second paragraph of Article 109.12 of the Standard Specifications with the following:

“This mobilization payment shall be made at least seven days prior to the subcontractor starting work. The amount paid shall be at the following percentage of the amount of the subcontract reported on form BC 260A submitted for the approval of the subcontractor’s work.

Value of Subcontract Reported on Form BC 260A	Mobilization Percentage
Less than \$10,000	25%
\$10,000 to less than \$20,000	20%
\$20,000 to less than \$40,000	18%
\$40,000 to less than \$60,000	16%
\$60,000 to less than \$80,000	14%
\$80,000 to less than \$100,000	12%
\$100,000 to less than \$250,000	10%
\$250,000 to less than \$500,000	9%
\$500,000 to \$750,000	8%
Over \$750,000	7%”

80391

## **SUBMISSION OF BIDDERS LIST INFORMATION (BDE)**

Effective: January 2, 2025

Revised: March 2, 2025

In accordance with 49 CFR 26.11(c) all DBE and non-DBEs who bid as prime contractors and subcontractors shall provide bidders list information, including all DBE and non-DBE firms from whom the bidder has received a quote or bid to work as a subcontractor, whether or not the bidder has relied upon that bid in placing its bid as the prime contractor.

The bidders list information shall be submitted with the bid using the link provided within the “Integrated Contractor Exchange (iCX)” application of the Department’s “EBids System”.

80463

## **SUBMISSION OF PAYROLL RECORDS (BDE)**

Effective: April 1, 2021

Revised: November 2, 2023

FEDERAL AID CONTRACTS. Revise the following section of Check Sheet #1 of the Recurring Special Provisions to read:

### **“STATEMENTS AND PAYROLLS**

The payroll records shall include the worker’s name, social security number, last known address, telephone number, email address, classification(s) of work actually performed, hourly rates of wages paid (including rates of contributions or costs anticipated for bona fide fringe benefits or cash equivalents thereof), daily and weekly number of hours actually worked in total, deductions made, and actual wages paid.

The Contractor and each subcontractor shall submit certified payroll records to the Department each week from the start to the completion of their respective work, except that full social security numbers, last known addresses, telephone numbers, and email addresses shall not be included on weekly submittals. Instead, the payrolls need only include an identification number for each employee (e.g., the last four digits of the employee’s social security number). The submittals shall be made using LCPTracker Pro software. The software is web-based and can be accessed at <https://lcptracker.com/>. When there has been no activity during a work week, a payroll record shall still be submitted with the appropriate option (“No Work”, “Suspended”, or “Complete”) selected.”

STATE CONTRACTS. Revise Item 3 of Section IV of Check Sheet #5 of the Recurring Special Provisions to read:

- “3. Submission of Payroll Records. The Contractor and each subcontractor shall, no later than the 15<sup>th</sup> day of each calendar month, file a certified payroll for the immediately preceding month to the Illinois Department of Labor (IDOL) through the Illinois Prevailing Wage Portal in compliance with the State Prevailing Wage Act (820 ILCS 130). The portal can be found on the IDOL website at <https://www2.illinois.gov/idol/Laws-Rules/CONMED/Pages/Prevailing-Wage-Portal.aspx>. Payrolls shall be submitted in the format prescribed by the IDOL.

In addition to filing certified payroll(s) with the IDOL, the Contractor and each subcontractor shall certify and submit payroll records to the Department each week from the start to the completion of their respective work, except that full social security numbers shall not be included on weekly submittals. Instead, the payrolls shall include an identification number for each employee (e.g., the last four digits of the employee’s social security number). In addition, starting and ending times of work each day may be omitted from the payroll records submitted. The submittals shall be made using LCPTracker Pro software. The software is web-based and can be accessed at <https://lcptracker.com/>.

When there has been no activity during a work week, a payroll record shall still be submitted with the appropriate option (“No Work”, “Suspended”, or “Complete”) selected.”

80437

**SURVEYING SERVICES (BDE)**

Effective: April 1, 2025

Delete the fourth paragraph of Article 667.04 of the Standard Specifications.

Delete Section 668 of the Standard Specifications.

80465

## **VEHICLE AND EQUIPMENT WARNING LIGHTS (BDE)**

Effective: November 1, 2021

Revised: November 1, 2022

Add the following paragraph after the first paragraph of Article 701.08 of the Standard Specifications:

“The Contractor shall equip all vehicles and equipment with high-intensity oscillating, rotating, or flashing, amber or amber-and-white, warning lights which are visible from all directions. In accordance with 625 ILCS 5/12-215, the lights may only be in operation while the vehicle or equipment is engaged in construction operations.”

80439



## **WEEKLY DBE TRUCKING REPORTS (BDE)**

Effective: June 2, 2012

Revised: January 2, 2025

The following applies to all Disadvantaged Business Enterprise (DBE) trucks on the project, whether they are utilized for DBE goal credit or not.

The Contractor shall notify the Engineer at least three days prior to DBE trucking activity.

The Contractor shall submit a weekly report of DBE trucks hired by the Contractor or subcontractors (i.e. not owned by the Contractor or subcontractors) to the Engineer on Department form "SBE 723" within ten business days following the reporting period. The reporting period shall be Sunday through Saturday for each week reportable trucking activities occur.

Any costs associated with providing weekly DBE trucking reports shall be considered as included in the contract unit prices bid for the various items of work involved and no additional compensation will be allowed.

80302

**WORK ZONE TRAFFIC CONTROL DEVICES (BDE)**

Effective: March 2, 2020  
Revised: January 1, 2025

Add the following to Article 701.03 of the Standard Specifications:

“(q) Temporary Sign Supports ..... 1106.02”

Revise the third paragraph of Article 701.14 of the Standard Specifications to read:

“For temporary sign supports, the Contractor shall provide a FHWA eligibility letter for each device used on the contract. The letter shall provide information for the set-up and use of the device as well as a detailed drawing of the device. The signs shall be supported within 20 degrees of vertical. Weights used to stabilize signs shall be attached to the sign support per the manufacturer’s specifications.”

Revise the first paragraph of Article 701.15 of the Standard Specifications to read:

“**701.15 Traffic Control Devices.** For devices that must meet crashworthiness standards, the Contractor shall provide a manufacturer’s self-certification or a FHWA eligibility letter for each Category 1 device and a FHWA eligibility letter for each Category 2 and Category 3 device used on the contract. The self-certification or letter shall provide information for the set-up and use of the device as well as a detailed drawing of the device.”

Revise the first six paragraphs of Article 1106.02 of the Standard Specifications to read:

“**1106.02 Devices.** Work zone traffic control devices and combinations of devices shall meet crashworthiness standards for their respective categories. The categories are as follows.

Category 1 includes small, lightweight, channelizing and delineating devices that have been in common use for many years and are known to be crashworthy by crash testing of similar devices or years of demonstrable safe performance. These include cones, tubular markers, plastic drums, and delineators, with no attachments (e.g. lights). Category 1 devices shall be MASH compliant.

Category 2 includes devices that are not expected to produce significant vehicular velocity change but may otherwise be hazardous. These include vertical panels with lights, barricades, temporary sign supports, and Category 1 devices with attachments (e.g. drums with lights). Category 2 devices shall be MASH compliant.

Category 3 includes devices that are expected to cause significant velocity changes or other potentially harmful reactions to impacting vehicles. These include crash cushions (impact attenuators), truck mounted attenuators, and other devices not meeting the definitions of Category 1 or 2. Category 3 devices manufactured after December 31, 2019 shall be MASH compliant. Category 3 devices manufactured on or before December 31, 2019, and compliant

with NCHRP 350, may be used on contracts let before December 31, 2029. Category 3 devices shall be crash tested for Test Level 3 or the test level specified.

Category 4 includes portable or trailer-mounted devices such as sign supports, speed feedback displays, arrow boards, changeable message signs, temporary traffic signals, and area lighting supports. It is preferable for Category 4 devices manufactured after December 31, 2019 to be MASH-16 compliant; however, there are currently no crash tested devices in this category, so it remains exempt from the NCHRP 350 or MASH compliance requirement.

For each type of device, when no more than one MASH compliant is available, an NCHRP 350 compliant device may be used, even if manufactured after December 31, 2019.”

Revise Articles 1106.02(g), 1106.02(k), and 1106.02(l) to read:

“(g) Truck Mounted/Trailer Mounted Attenuators. The attenuator shall be approved for use at Test Level 3. Test Level 2 may be used for normal posted speeds less than or equal to 45 mph.

(k) Temporary Water Filled Barrier. The water filled barrier shall be a lightweight plastic shell designed to accept water ballast and be on the Department’s qualified product list.

Shop drawings shall be furnished by the manufacturer and shall indicate the deflection of the barrier as determined by acceptance testing; the configuration of the barrier in that test; and the vehicle weight, velocity, and angle of impact of the deflection test. The Engineer shall be provided one copy of the shop drawings.

(l) Movable Traffic Barrier. The movable traffic barrier shall be on the Department’s qualified product list.

Shop drawings shall be furnished by the manufacturer and shall indicate the deflection of the barrier as determined by acceptance testing; the configuration of the barrier in that test; and the vehicle weight, velocity, and angle of impact of the deflection test. The Engineer shall be provided one copy of the shop drawings. The barrier shall be capable of being moved on and off the roadway on a daily basis.”

80427

**WORKING DAYS (BDE)**

Effective: January 1, 2002

The Contractor shall complete the work within            working days.

80071

## **REVISIONS TO THE ILLINOIS PREVAILING WAGE RATES**

The Prevailing rates of wages are included in the Contract proposals which are subject to Check Sheet #5 of the Supplemental Specifications and Recurring Special Provisions. The rates have been ascertained and certified by the Illinois Department of Labor for the locality in which the work is to be performed and for each craft or type of work or mechanic needed to execute the work of the Contract. As required by Prevailing Wage Act (820 ILCS 130/0.01, et seq.) and Check Sheet #5 of the Contract, not less than the rates of wages ascertained by the Illinois Department of Labor and as revised during the performance of a Contract shall be paid to all laborers, workers and mechanics performing work under the Contract. Post the scale of wages in a prominent and easily accessible place at the site of work.

If the Illinois Department of Labor revises the prevailing rates of wages to be paid as listed in the specification of rates, the contractor shall post the revised rates of wages and shall pay not less than the revised rates of wages. Current wage rate information shall be obtained by visiting the Illinois Department of Labor web site at <http://www.state.il.us/agency/idol/> or by calling 312-793-2814. It is the responsibility of the contractor to review the rates applicable to the work of the contract at regular intervals in order to insure the timely payment of current rates. Provision of this information to the contractor by means of the Illinois Department of Labor web site satisfies the notification of revisions by the Department to the contractor pursuant to the Act, and the contractor agrees that no additional notice is required. The contractor shall notify each of its subcontractors of the revised rates of wages.